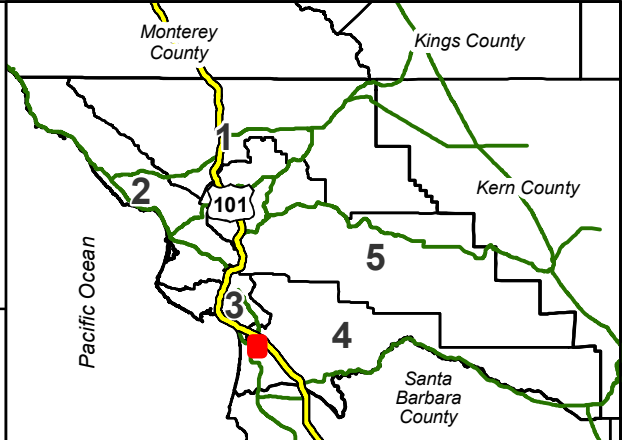


- 1. Camino Contento
- 2. Camino De Unos

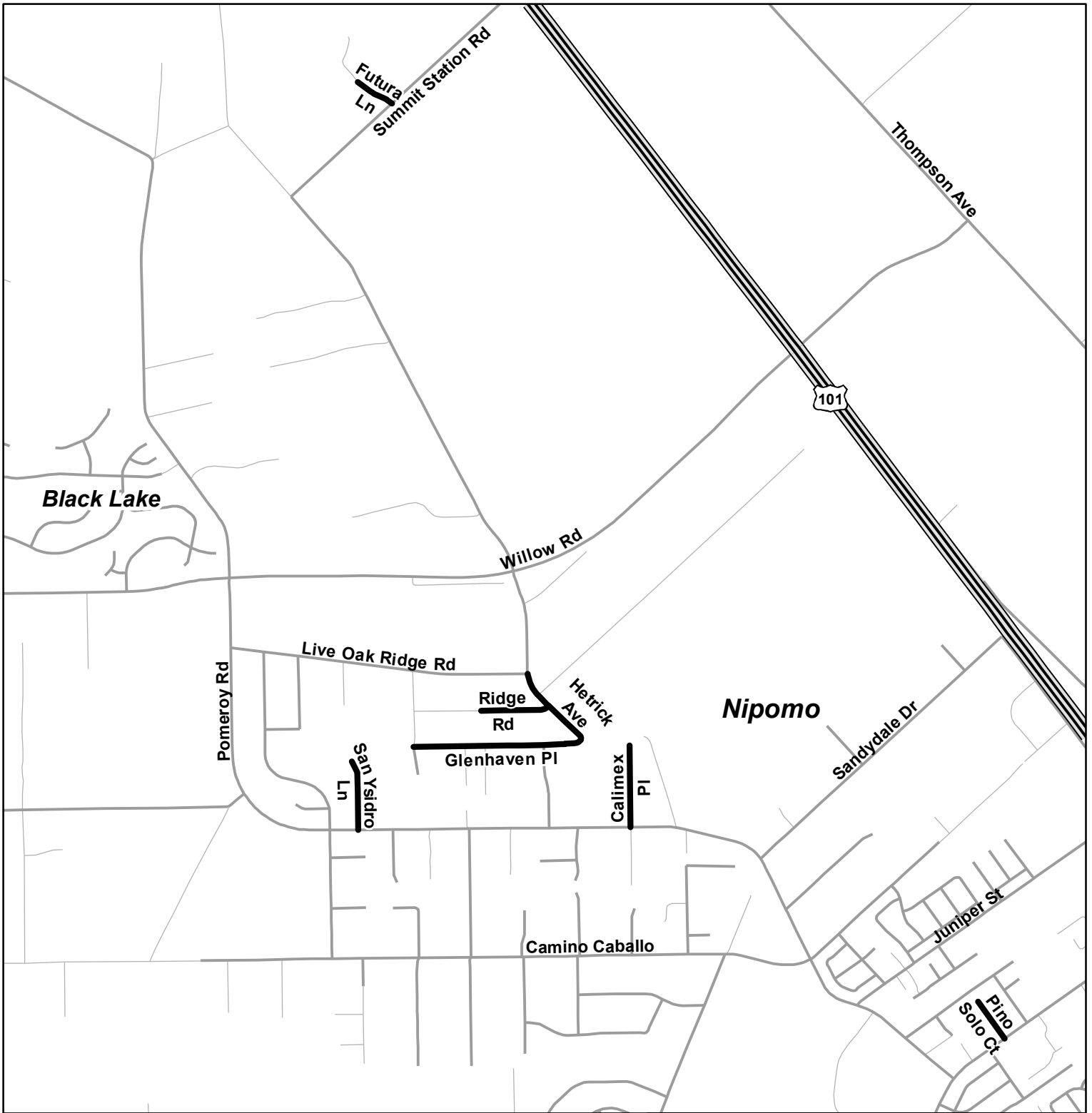
VICINITY MAP
Project No. 300648
2020-21 OVERLAY PROJECT
SITE 1 - Nipomo, CA
 COUNTY OF SAN LUIS OBISPO
 DEPARTMENT OF PUBLIC WORKS



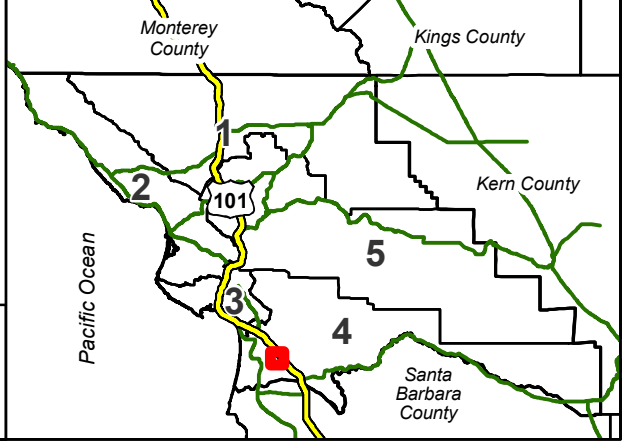
1:17,000
 0 700 1,400
 Feet

Map by: BJclose
 Printed: 7/26/2021





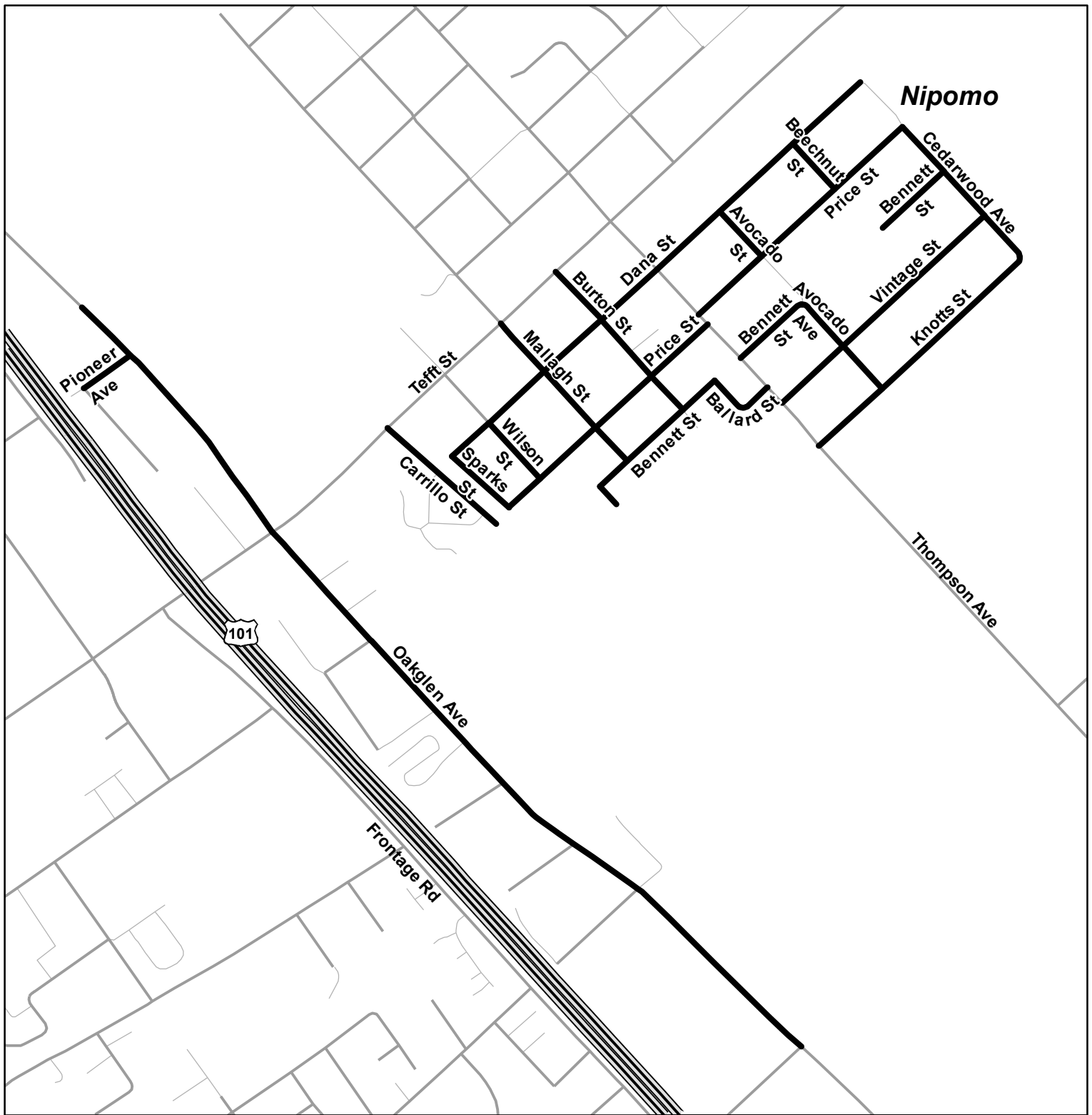
VICINITY MAP
Project No. 300648
2020-21 OVERLAY PROJECT
SITE 2 - Nipomo, CA
 COUNTY OF SAN LUIS OBISPO
 DEPARTMENT OF PUBLIC WORKS



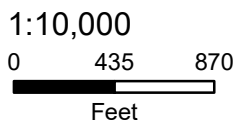
1:20,000
 0 800 1,600
 Feet

Map by: BJclose
 Printed: 7/26/2021

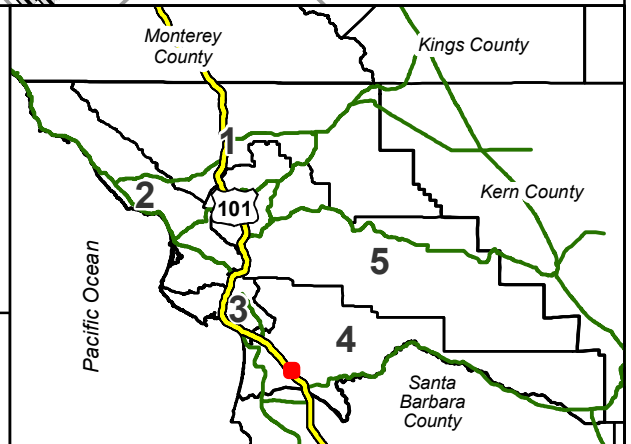




VICINITY MAP
Project No. 300648
2020-21 OVERLAY PROJECT
SITE 3 - Nipomo, CA
 COUNTY OF SAN LUIS OBISPO
 DEPARTMENT OF PUBLIC WORKS



Map by: BJclose
 Printed: 7/26/2021



Nipomo

Eucalyptus Rd

Via Alta Mesa

North Las Flores Dr

Pablo Ln

Camino Del Oro

Casa Real Pl

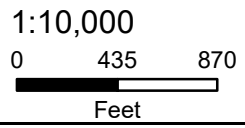
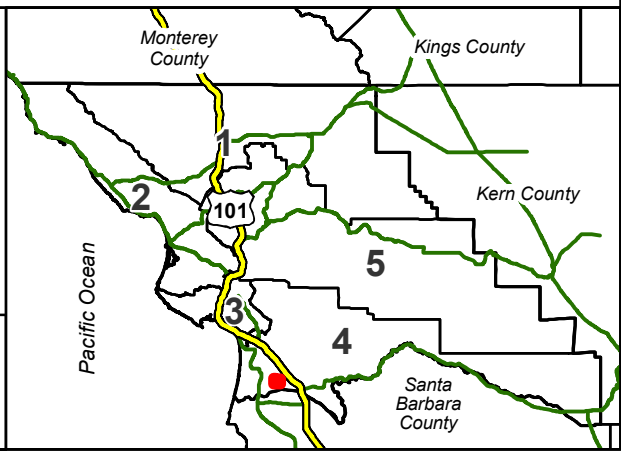
Calle Cielo

Calle Del Sol

La Cumbre Ln

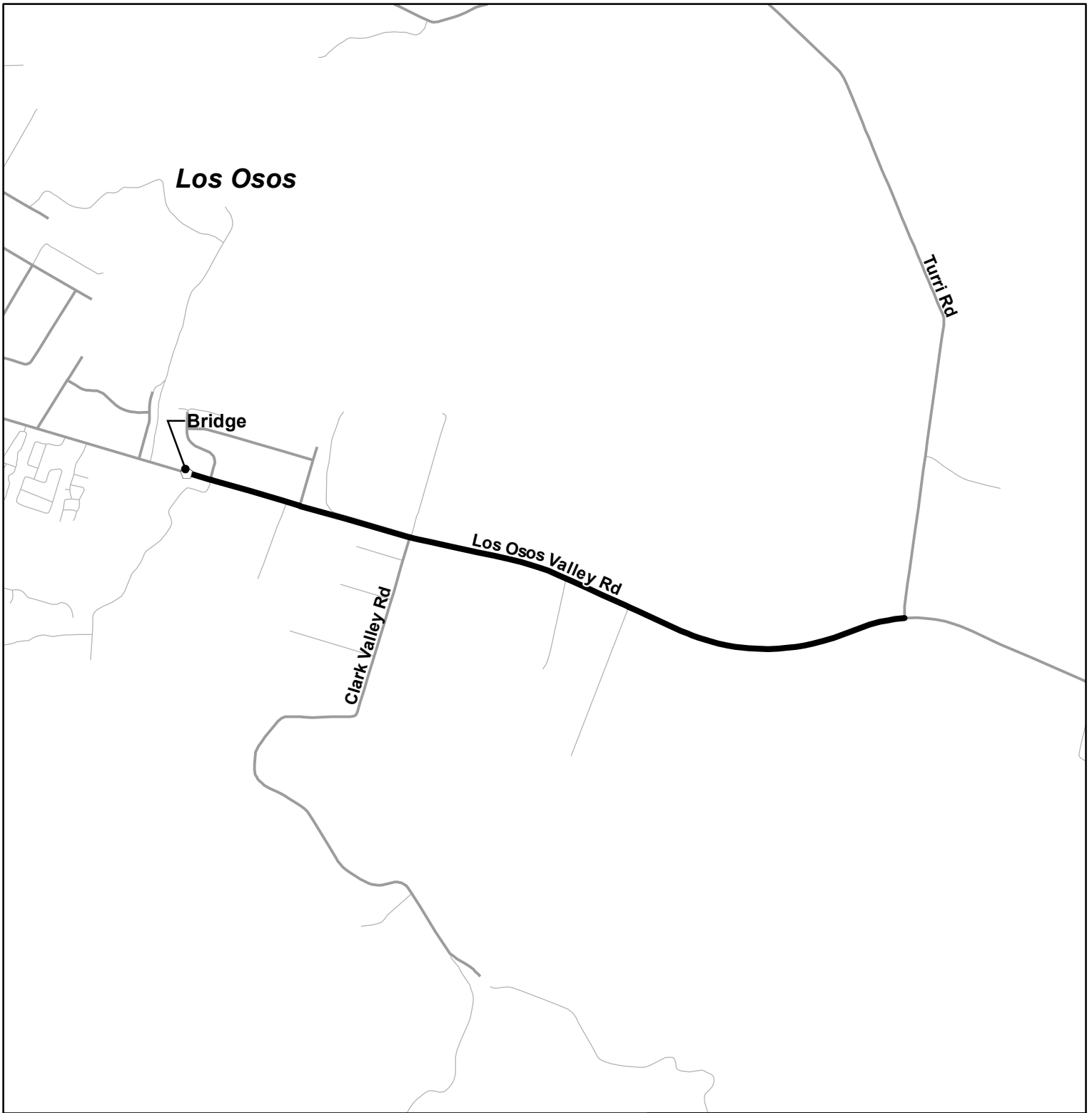
Division St

VICINITY MAP
Project No. 300648
2020-21 OVERLAY PROJECT
SITE 4 - Nipomo, CA
 COUNTY OF SAN LUIS OBISPO
 DEPARTMENT OF PUBLIC WORKS

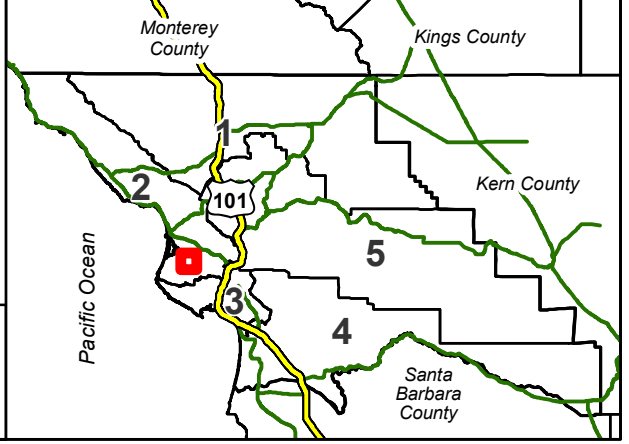


Map by: BJclose

Printed: 7/26/2021



VICINITY MAP
Project No. 300648
2020-21 OVERLAY PROJECT
ADDITIVE BID #2 - Los Osos, CA
 COUNTY OF SAN LUIS OBISPO
 DEPARTMENT OF PUBLIC WORKS



1:24,000
 0 1,000 2,000
 Feet

Map by: BJclose
 Printed: 5/31/2022

