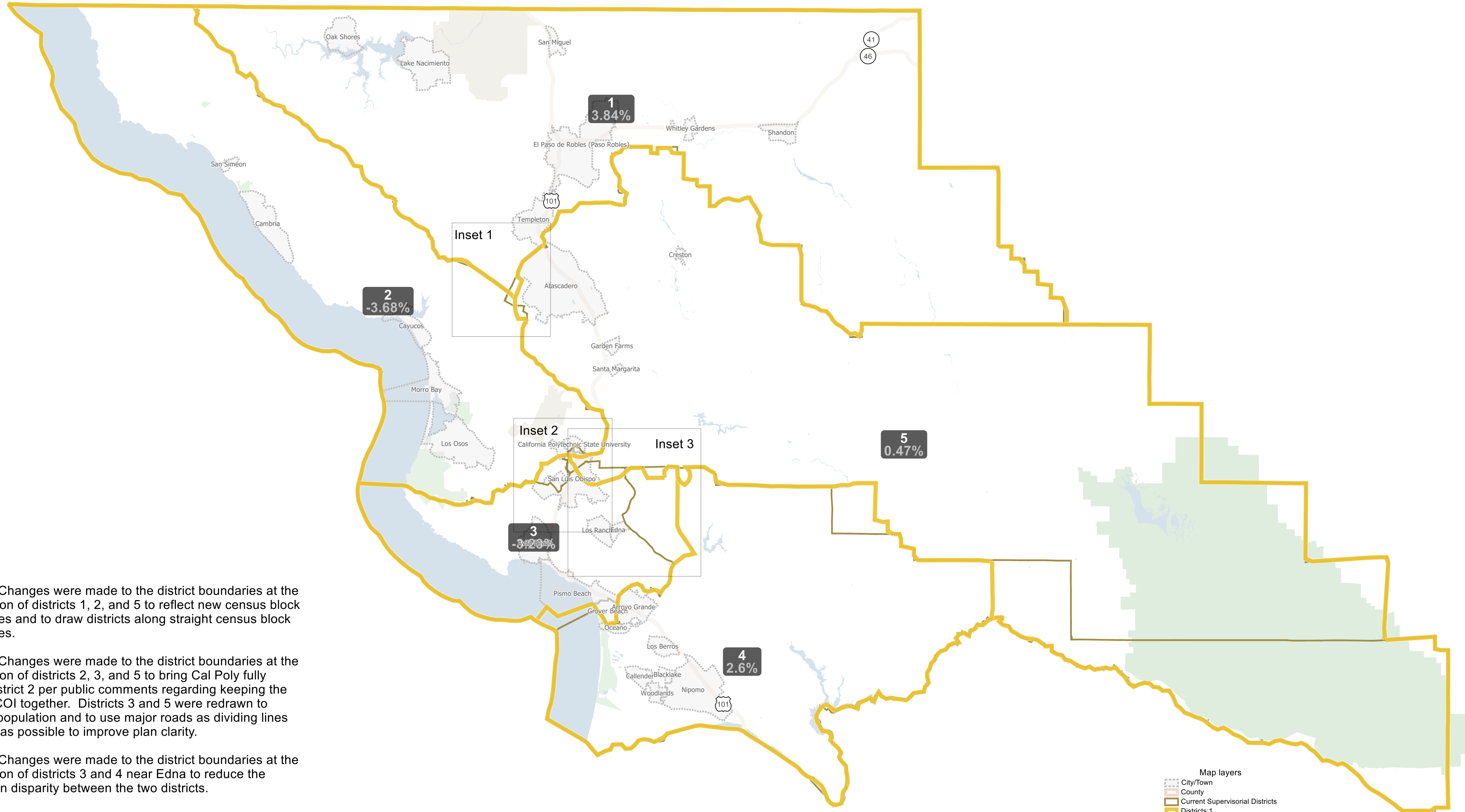




Initial Draft Map B

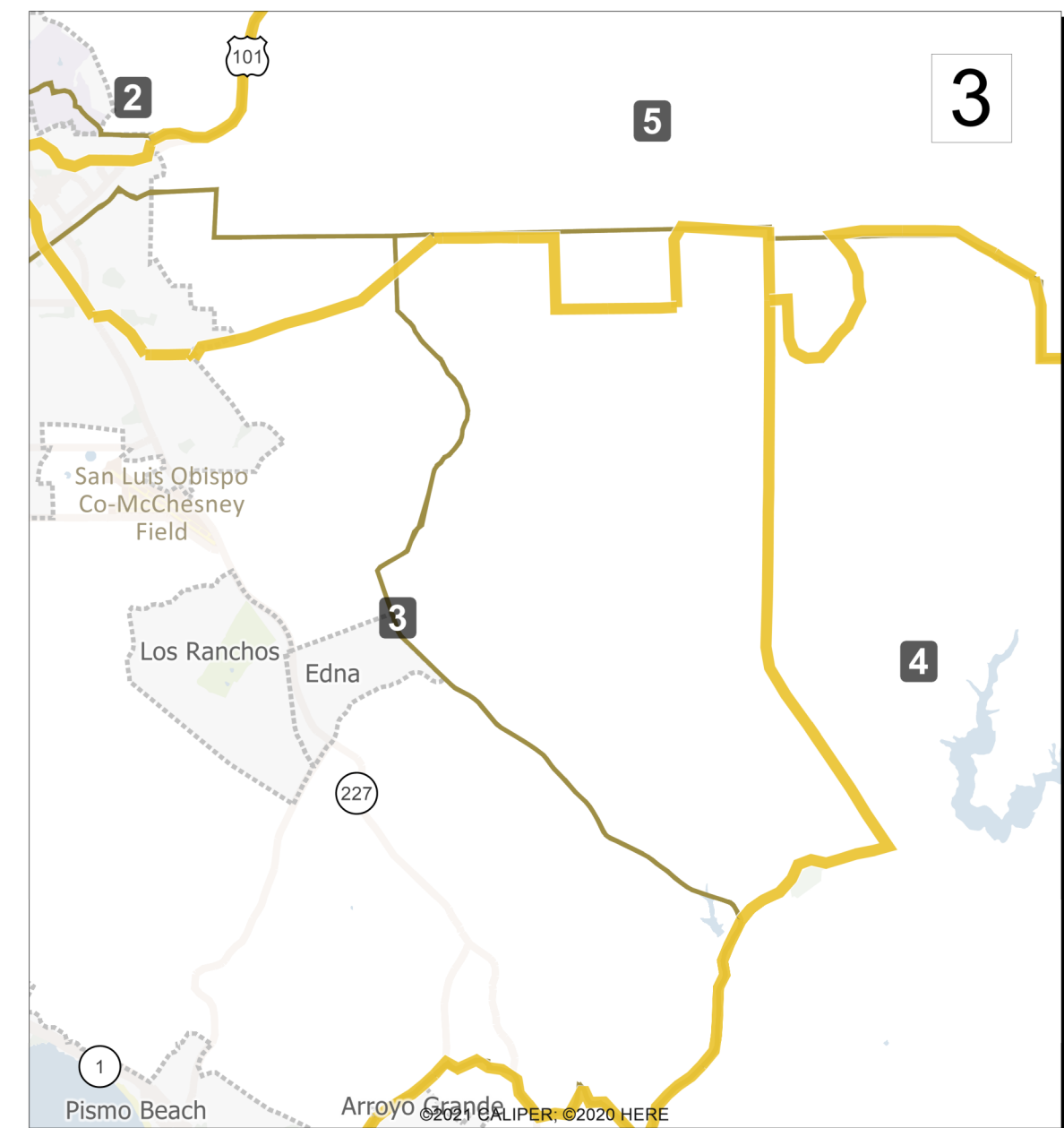
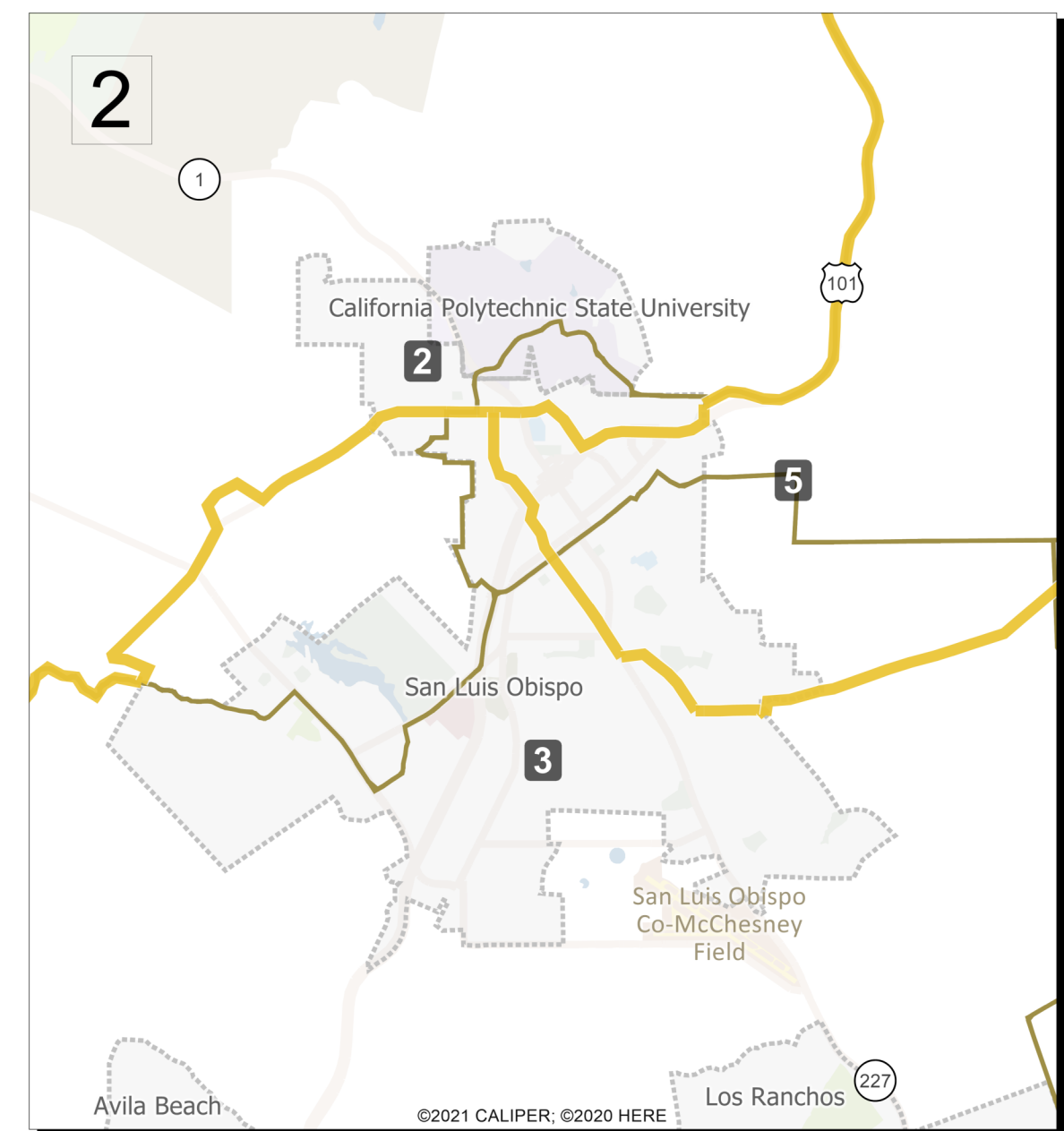
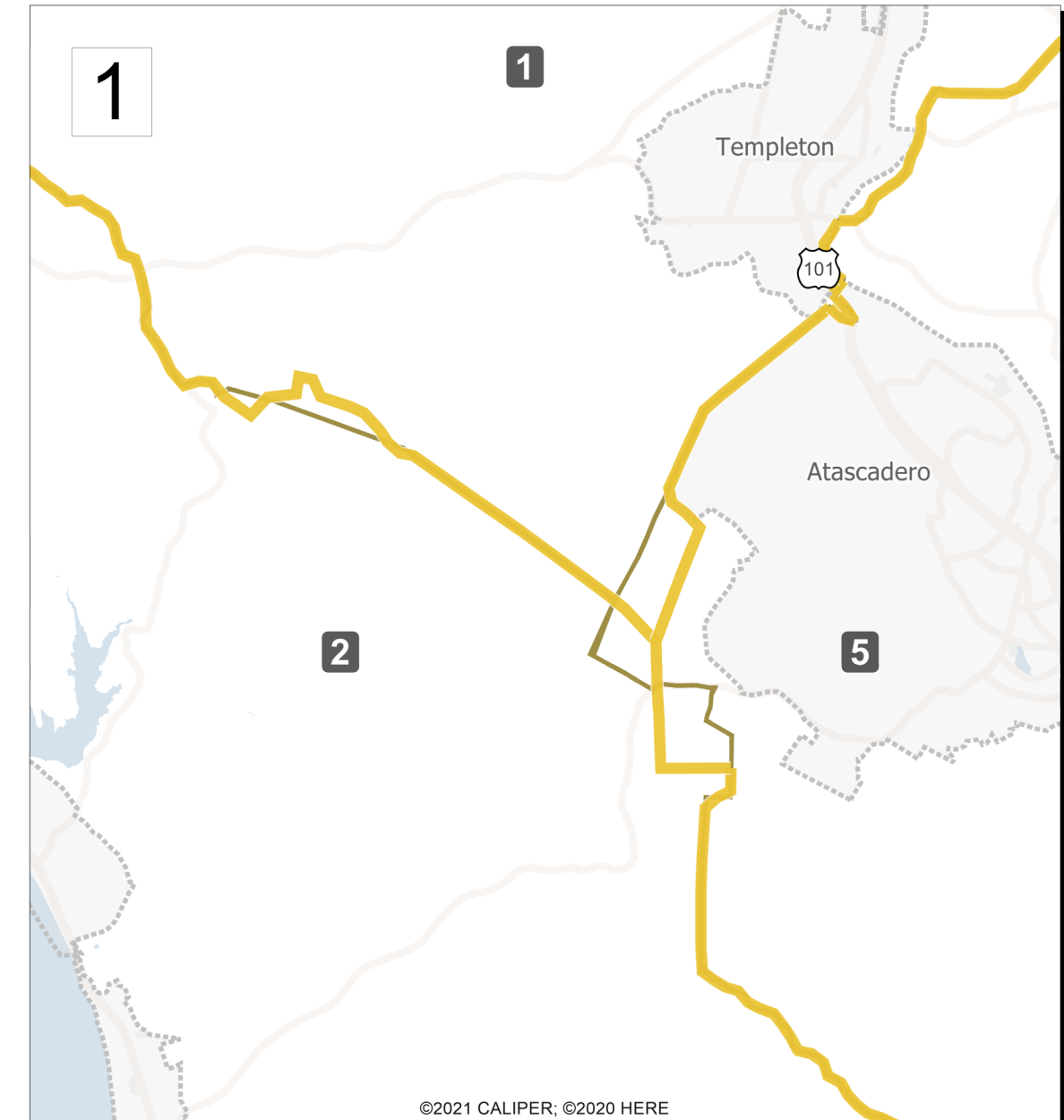
- Original district boundaries were used as a framework;
- Further changes were made to balance population and respond to comments from the public;
- Efforts were also made to draw boundaries to provide ease of writing legal description given short time frame.



Inset 1 - Changes were made to the district boundaries at the intersection of districts 1, 2, and 5 to reflect new census block boundaries and to draw districts along straight census block boundaries.

Inset 2 - Changes were made to the district boundaries at the intersection of districts 2, 3, and 5 to bring Cal Poly fully within District 2 per public comments regarding keeping the student COI together. Districts 3 and 5 were redrawn to balance population and to use major roads as dividing lines as much as possible to improve plan clarity.

Inset 3 - Changes were made to the district boundaries at the intersection of districts 3 and 4 near Edna to reduce the population disparity between the two districts.



District	adj_Population P2	% Deviation	adj_18+_Population P4	% adj_18+_Population P4	% adj_Hispanic Origin	% adj_NH_Wht	% adj_NH_BlK	% adj_NH_Ind	% adj_NH_Asn	% adj_NH_Hwn	% adj_NH_Oth
1	57,987	3.84%	44,293	76%	33%	59%	1%	0%	2%	0%	0%
2	53,789	-3.68%	47,551	88%	17%	71%	1%	0%	6%	0%	1%
3	54,039	-3.23%	45,100	83%	20%	68%	1%	0%	5%	0%	1%
4	57,297	2.6%	45,941	80%	31%	60%	1%	0%	3%	0%	0%
5	56,104	0.47%	45,654	81%	18%	71%	1%	0%	3%	0%	1%