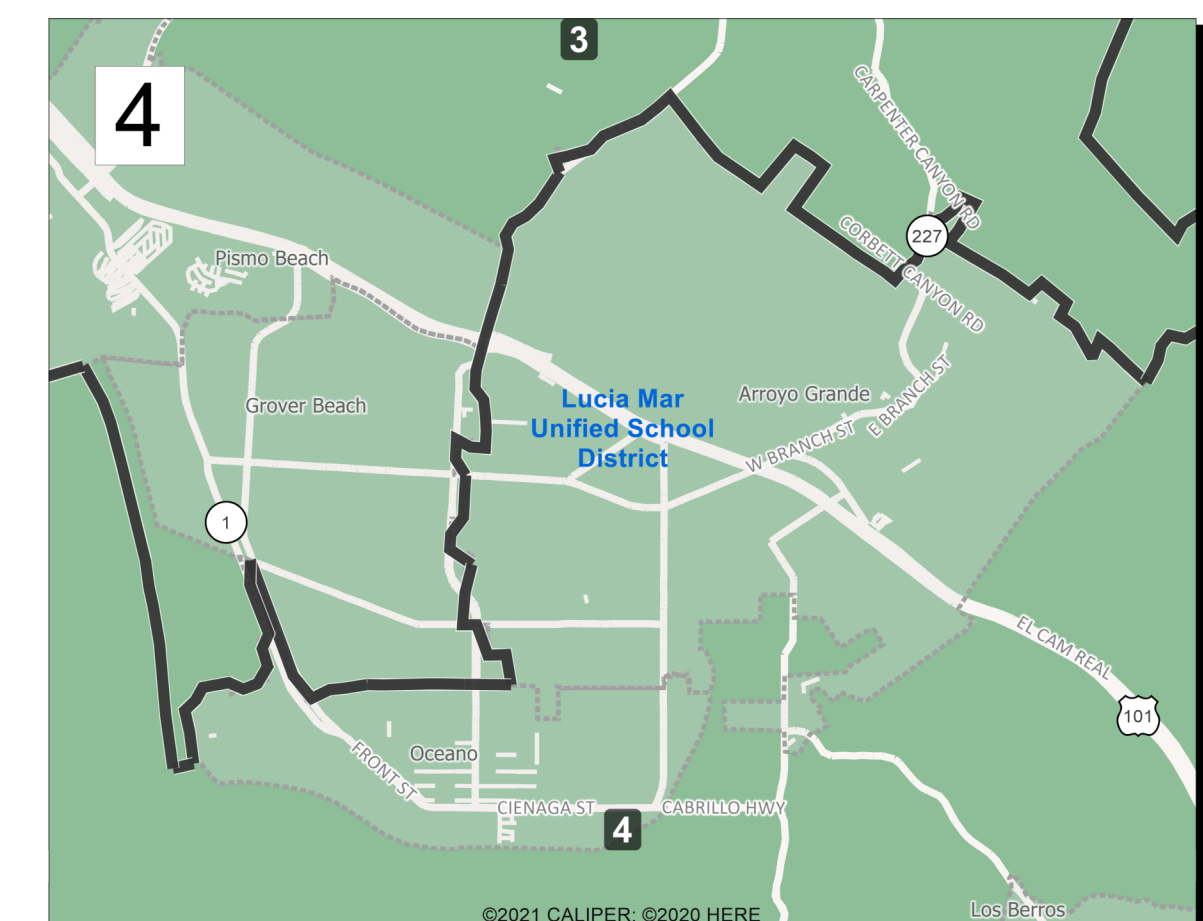
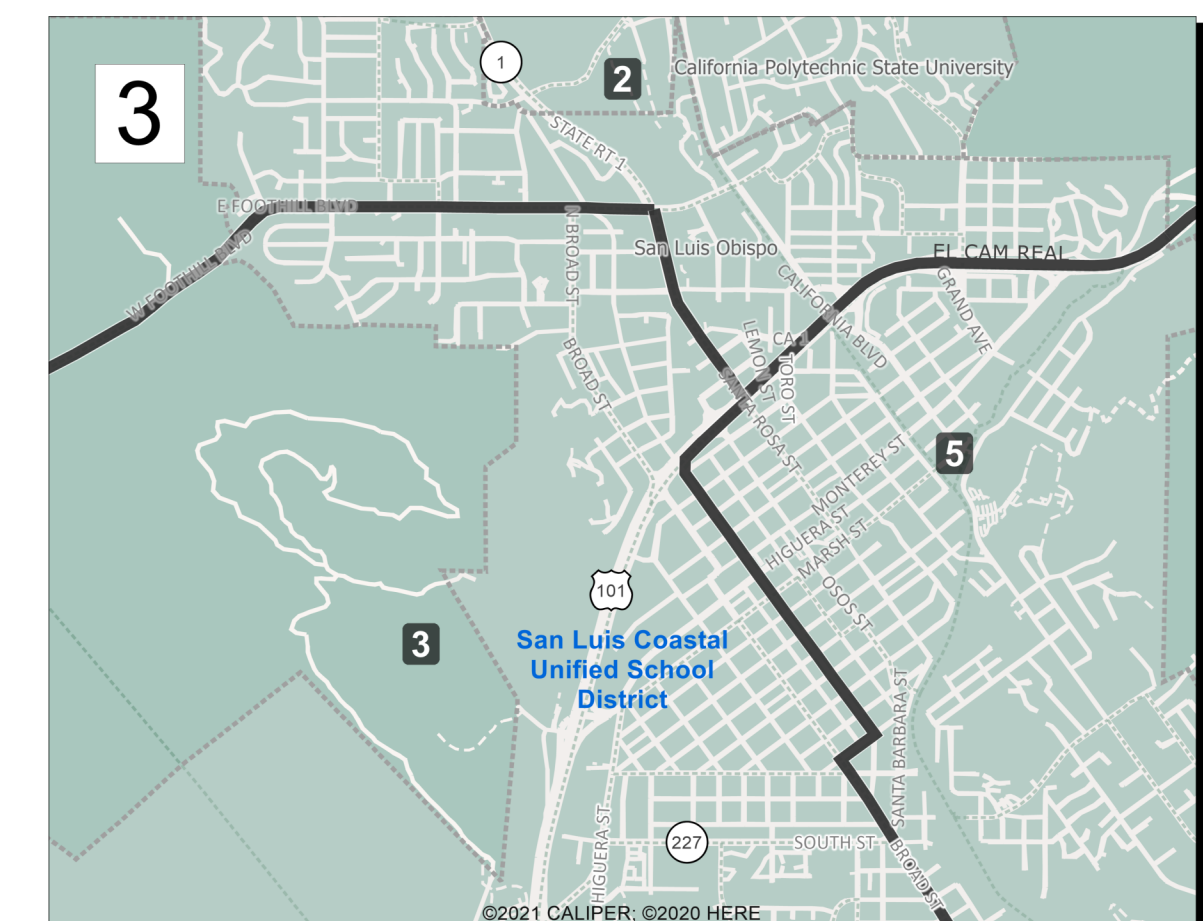
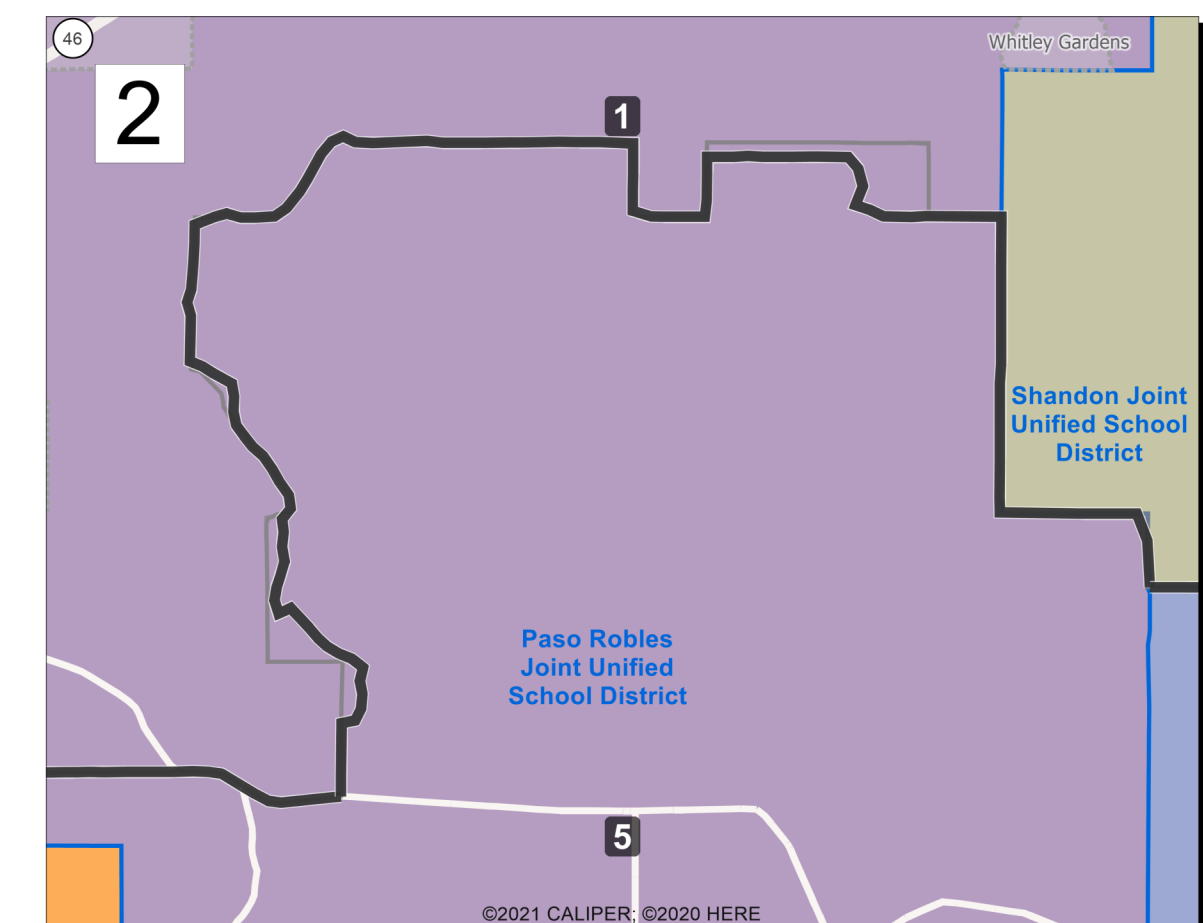
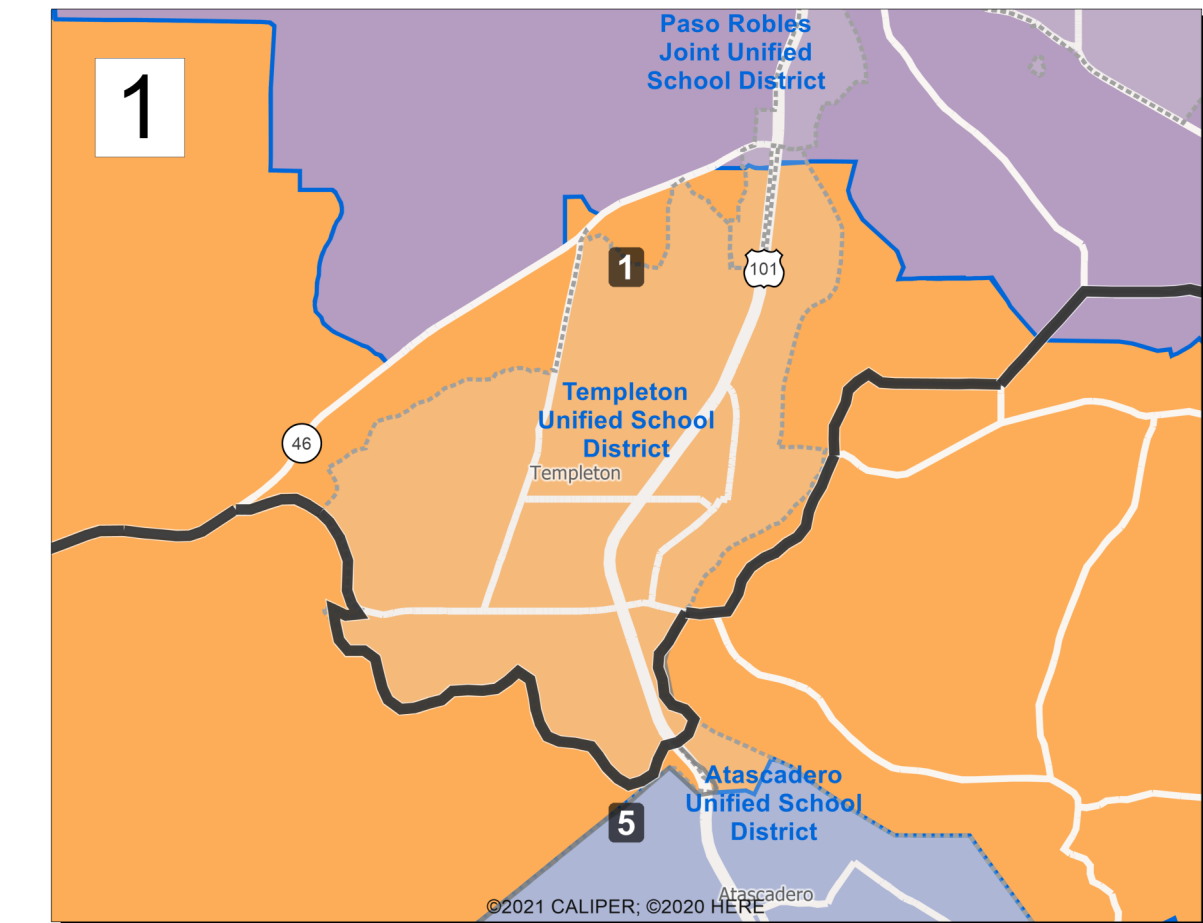
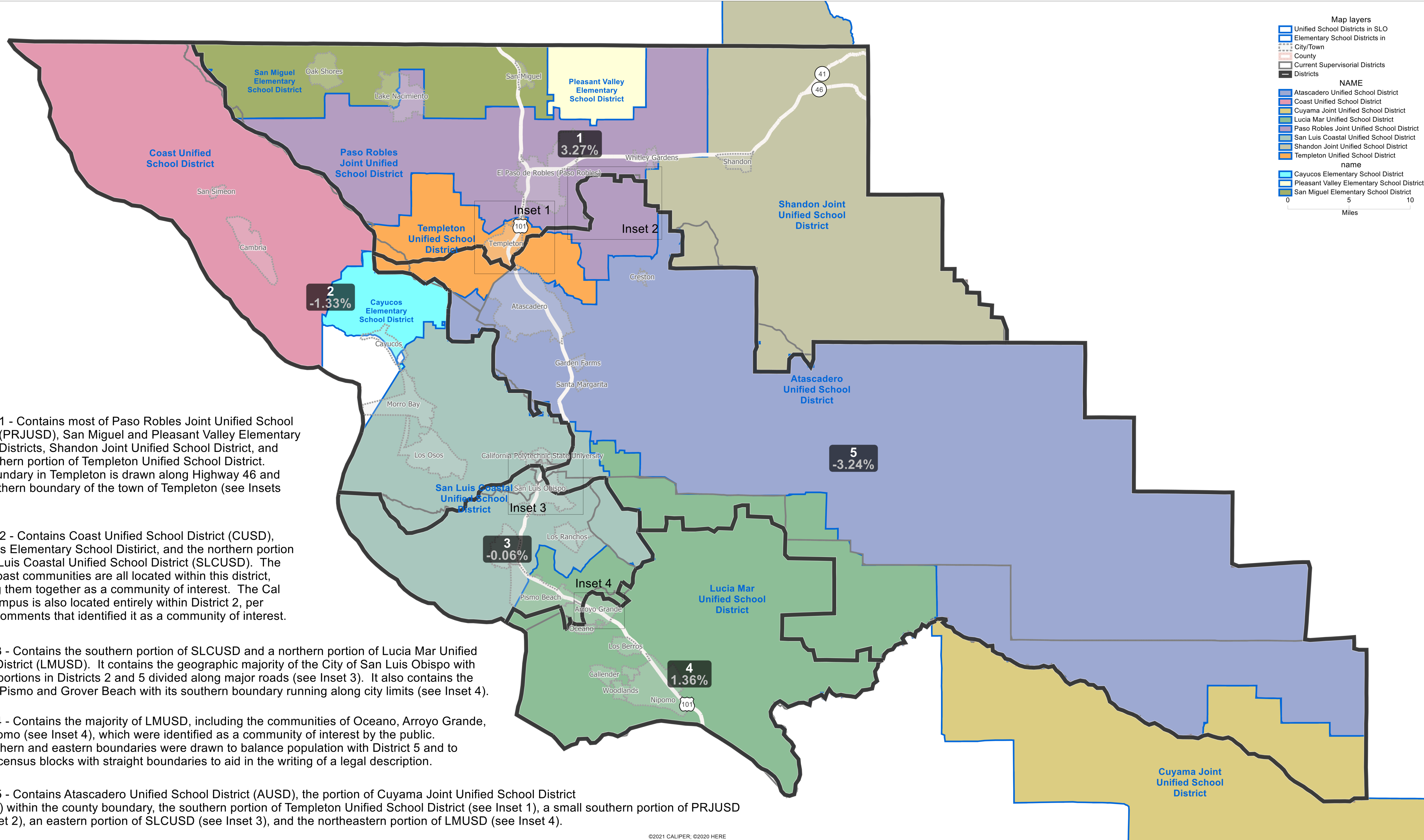




Initial Draft Map D

- School district boundaries were used as a framework with divisions made along city boundaries and major roads as needed;
- The objective was to keep school districts together as communities of interest but some were split to achieve population balance and to prevent the splitting of Cities/Towns;
- Paso Robles Joint Unified School District and Templeton Unified School District have been divided along major roads and City/Town boundaries;
- San Luis Coastal Unified School District and Lucia Mar Unified School District are each too large to be contained within one supervisorial district and have been divided along major roads and City/Town boundaries.



District	adj_Population P2	% Deviation	adj_18+_Population P4	% adj_18+_Population P4	% adj_Hispanic Origin	% adj_NH_Wht	% adj_NH_BlK	% adj_NH_Ind	% adj_NH_Asn	% adj_NH_Hwn	% adj_NH_Oth
1	57,670	3.27%	44,013	76%	33%	58%	1%	0%	2%	0%	0%
2	55,100	-1.33%	48,800	89%	17%	70%	1%	0%	6%	0%	1%
3	55,808	-0.06%	46,629	84%	20%	68%	1%	0%	5%	0%	1%
4	56,605	1.36%	45,366	80%	31%	60%	1%	0%	3%	0%	0%
5	54,033	-3.24%	43,731	81%	18%	71%	1%	0%	3%	0%	1%