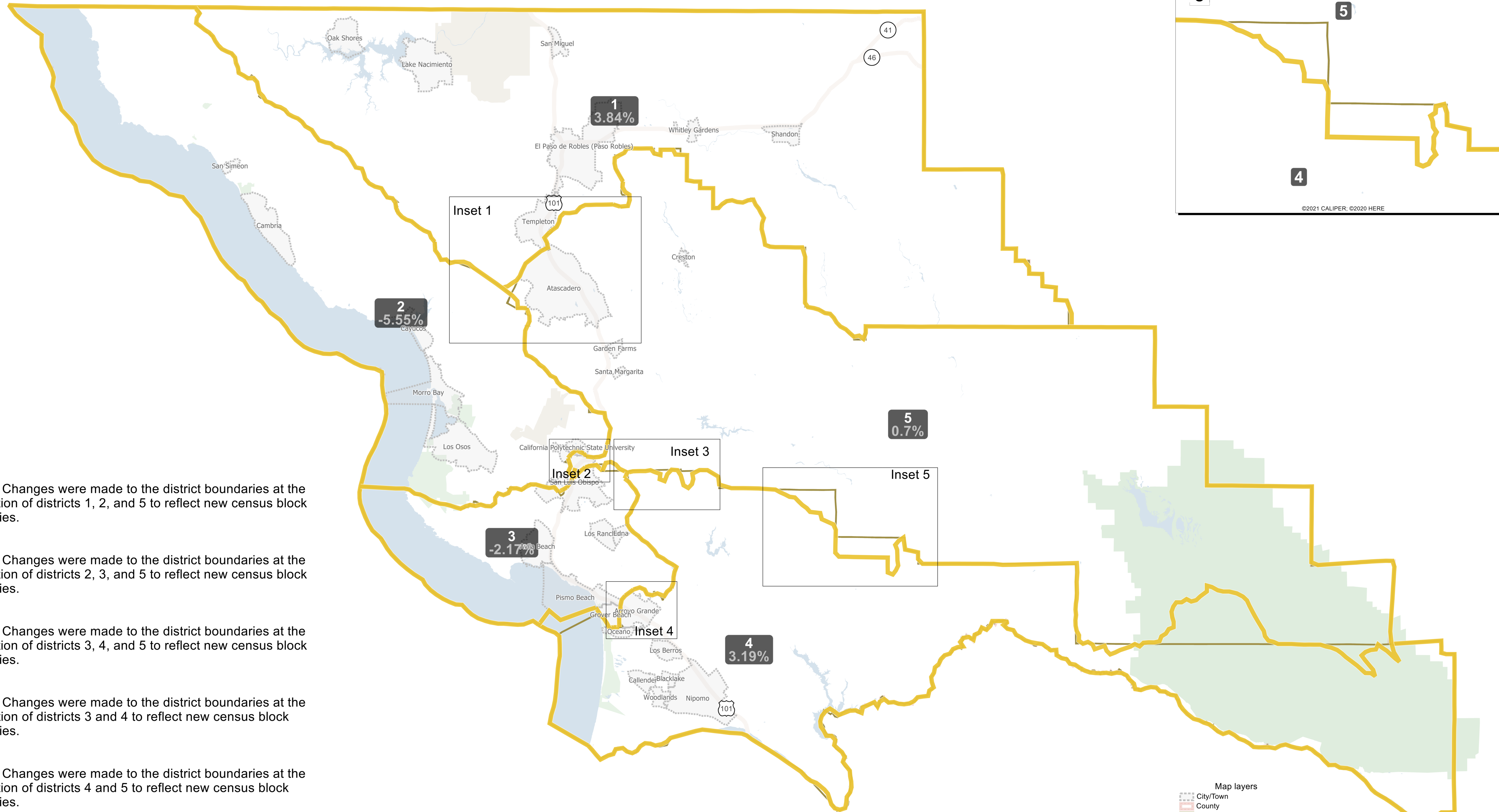




Initial Draft Map A

- Original district boundaries were used as a framework;
- Only changes made were to adhere to P.L. 94-171 census block boundary lines where they deviate from current district boundaries.



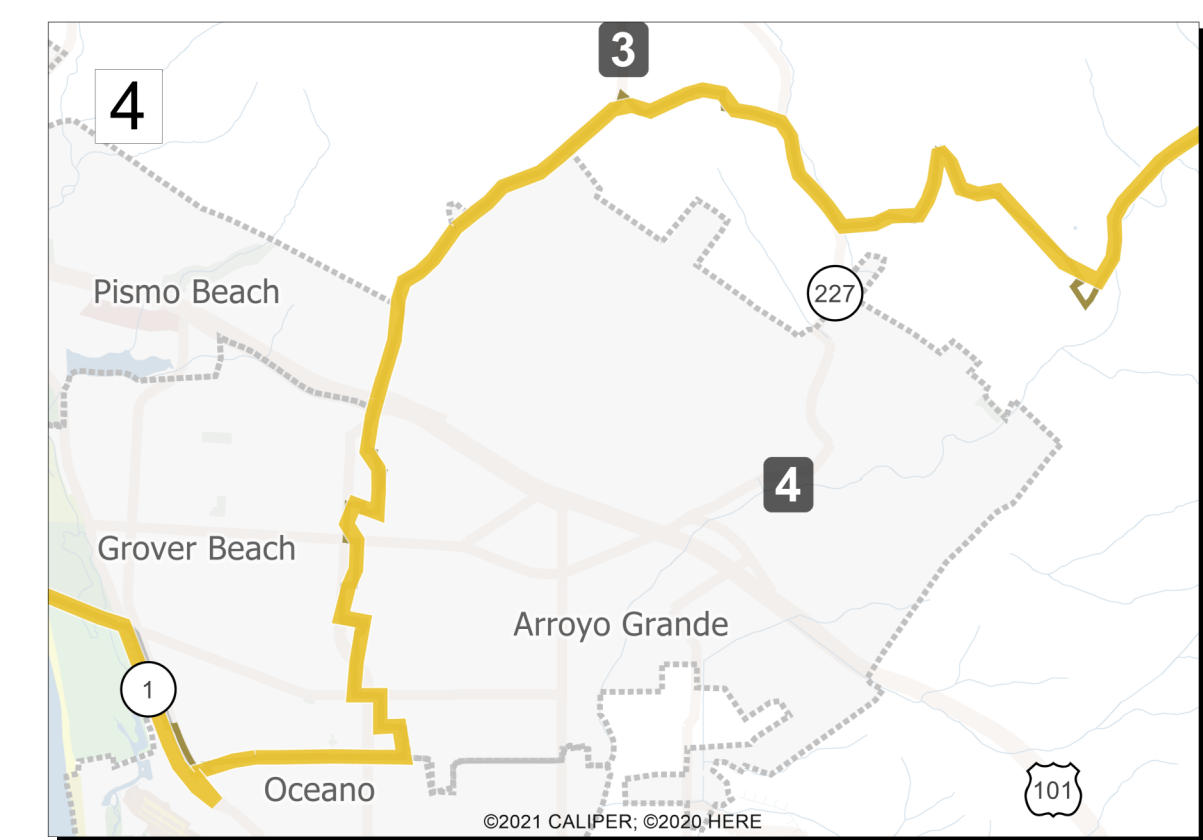
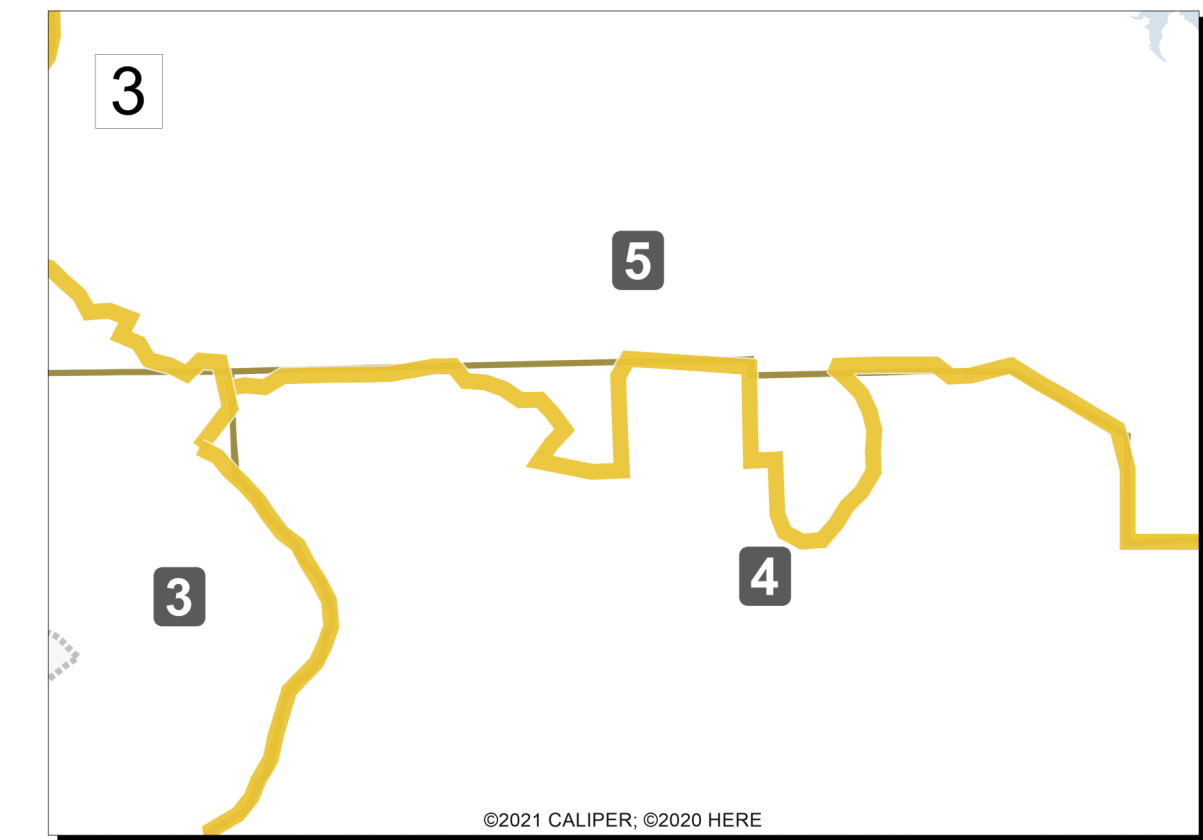
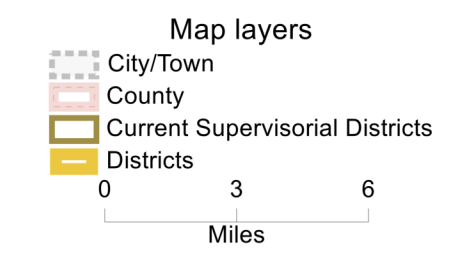
Inset 1 - Changes were made to the district boundaries at the intersection of districts 1, 2, and 5 to reflect new census block boundaries.

Inset 2 - Changes were made to the district boundaries at the intersection of districts 2, 3, and 5 to reflect new census block boundaries.

Inset 3 - Changes were made to the district boundaries at the intersection of districts 3, 4, and 5 to reflect new census block boundaries.

Inset 4 - Changes were made to the district boundaries at the intersection of districts 3 and 4 to reflect new census block boundaries.

Inset 5 - Changes were made to the district boundaries at the intersection of districts 4 and 5 to reflect new census block boundaries.



District	adj_Population P2	% Deviation	adj_18+_Population P4	% adj_18+_Population P4	% adj_Hispanic Origin	% adj_NH_Wht	% adj_NH_Blk	% adj_NH_Ind	% adj_NH_Asn	% adj_NH_Hwn	% adj_NH_Oth
1	57,985	3.84%	44,291	76%	33%	59%	1%	0%	2%	0%	0%
2	52,744	-5.55%	45,917	87%	17%	71%	1%	0%	5%	0%	1%
3	54,632	-2.17%	45,438	83%	20%	68%	1%	0%	4%	0%	1%
4	57,622	3.19%	46,200	80%	30%	60%	1%	0%	3%	0%	0%
5	56,233	0.7%	46,693	83%	18%	71%	1%	0%	4%	0%	1%