

NOVEMBER 5, 2002 GENERAL ELECTION
STATEMENT OF VOTE

TABLE OF CONTENTS

Topic	Page
Certificates of Election	1
Election Summary Report, Final Results	39
Precinct Consolidation List.....	60
Write-in Vote Summary	74
Official Election Results-All Ballots, State Contests	
Turn Out	78
Governor	84
Lieutenant Governor	96
Secretary of State	108
Controller	120
Treasurer	127
Attorney General	139
Insurance Commissioner	146
Member, State Board of Equalization	158
U.S. Representative, 22 nd District	164
U.S. Representative, 23 rd District	168
Member of the Assembly, 33 rd District	172
Associate Justice's of the Supreme Court	178
Associate Justice Division 1	192
Associate Justice Division 2	199
Associate Justice Division 3	200
Associate Justice Division 4	206
Presiding Justice Division 5	207
Associate Justice Division 5	213
Presiding Justice Division 6	214
Associate Justice Division 6	220
Presiding Justice Division 7	227
Associate Justice Division 7	228
Presiding Justice Division 8	234
Associate Justice Division 8	235
Superior Court Judge	247
Superintendent of Public Instruction	253
SLO Co. Board of Education, Governing Board Member TA#4.....	259
SB Co. Board of Education, Governing Board Member TA#5.....	262
Cuesta College, Governing Board Member TA#4	264
Atascadero USD, Governing Board Member	270
Cuyama Joint USD, Governing Board Member	274
Lucia Mar USD, Governing Board Member TA#1	276

Table of Contents, cont.


Topic	Page
Lucia Mar USD, Governing Board Member TA#2	279
San Luis Coastal USD, Governing Board Member TA#2	285
Shandon USD, Governing Board Member TA#2	288
Pleasant Valley SD, Governing Board Member	292
San Miguel USD, Governing Board Member.....	295
Templeton USD, Governing Board Member	298
Santa Maria Joint USD, Governing Board Member	302
Santa Maria-Bonita SD, Governing Board Member	306
Arroyo Grande Mayor.....	309
Arroyo Grande City Council Member.....	311
Atascadero City Council Member	314
Atascadero City Clerk	317
Atascadero City Treasurer	319
Grover Beach City Council Member	321
Morro Bay Mayor	324
Morro Bay City Council Member	326
Paso Robles Mayor	329
Paso Robles City Council Member	331
Pismo Beach City Council Member	335
San Luis Obispo Mayor	339
San Luis Obispo City Council Member	341
Cambria Community Healthcare District Director	344
Cambria Community Services District Director	347
Heritage Ranch Community Services District Director	349
Los Osos Community Services District Director	353
Nipomo Community Services District Director	357
Oceano Community Services District Director, Full Term	361
Oceano Community Services District Director, Short Term	363
Port San Luis Harbor District Commissioner	365
San Miguel Community Services District Director	371
San Simeon Community Services District Director	374
Proposition 46, Housing Shelter Trust Fund Account	376
Proposition 47, Public Education Facilities Bond Act	377
Proposition 48, Court Consolidation	383
Proposition 49, School Programs-Initiative Statute	384
Proposition 50, Water Bond-Initiative Statute	390
Proposition 51, Transportation-Initiative Statute	391
Proposition 52, Election Day Voter Registration-Initiative Statute	397
Measure M-02, Paso Robles USD Facilities Imp. Dist. Bond	403
Measure N-02, Paso Robles USD Bond	405
Measure K-02, Atascadero Transient Occupancy Tax	407
Measure L-02, San Luis Obispo City Charter Amendment	409
Measure O-02, Arroyo Grande Bond.....	411
Measure P-02, Paso Robles City Treasurer	413
Measure J-02, Creston Hills Ranch CSD Appropriations Limit	415
Santa Barbara County Statement of Vote	417
Monterey County Statement of Vote	446

**CERTIFICATE OF COUNTY CLERK
RESULTS OF CANVASS OF ALL VOTES CAST
CONSOLIDATED GENERAL ELECTION
NOVEMBER 5, 2002**

STATE OF CALIFORNIA)
)
COUNTY OF SAN LUIS OBISPO) .ss

I, **JULIE L. RODEWALD**, County Clerk-Recorder of said county do hereby certify that, in pursuance of the provisions of Elections Code Section 15301 et seq, I did canvass the returns of the vote cast in the 33rd Assembly District in said county, at the Consolidated General Election held on November 5, 2002, for Federal, State and local offices and measures submitted to the vote of the voters, and that the Statement of Vote Cast, to which this certificate is attached, shows the whole number of votes cast in said 33rd Assembly District in said county, and the whole number of votes cast for each candidate and for and against each measure in said 33rd Assembly District in said county and in each of the respective precincts therein, and that the totals of the respective columns and the totals as shown for each candidate and for and against each measure are full, true and correct.

WITNESS, my hand and Official Seal this 20th day of November, 2002.



JULIE L. RODEWALD, County Clerk-Recorder




**CERTIFICATE OF THE COUNTY CLERK
TO RESULT OF THE WRITE-IN VOTES CAST
AT THE CONSOLIDATED GENERAL ELECTION
NOVEMBER 5, 2002**


STATE OF CALIFORNIA)
)
COUNTY OF SAN LUIS OBISPO).ss

I, **JULIE L. RODEWALD**, County Clerk-Recorder of said County do hereby certify that, in pursuance of the provisions of Elections Code Section 15301 et seq, I did canvass the returns of the Write-In Votes Cast in the 33rd Assembly District in said county, at the Consolidated General Election held on November 5, 2002, for Federal and State Offices and that the Statement of Write-In Votes Cast, to which this certificate is attached, shows the whole number of votes cast for the qualified Write-In candidates.

WITNESS, my hand and Official Seal this 20th day of November, 2002.



JULIE L. RODEWALD, County Clerk-Recorder

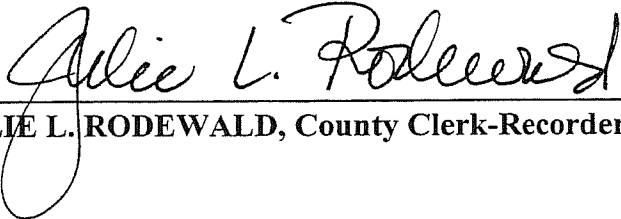


**CERTIFICATE OF THE COUNTY CLERK
RESULTS OF CANVASS OF ALL VOTES CAST
NOVEMBER 5, 2002 CONSOLIDATED GENERAL ELECTION
CITY OF MORRO BAY**

STATE OF CALIFORNIA)
)
COUNTY OF SAN LUIS OBISPO) .ss

I, **JULIE L. RODEWALD**, County Clerk-Recorder of the County of San Luis Obispo, do hereby certify that pursuant to law I did canvass the returns of the votes cast at the above referenced election in the City of Morro Bay on November 5, 2002, and that a photocopy of the Statement of Votes Cast to which this certificate is attached, shows the number of votes cast in said city for each candidate for the office of Mayor and Member of the City Council and that the totals shown for each candidate for the office of Mayor and Member of the City Council in said city and in each of the respective precincts therein, are full, true and correct.

WITNESS, my hand and Official Seal this 20th day of November, 2002.



JULIE L. RODEWALD, County Clerk-Recorder




**CERTIFICATE OF THE COUNTY CLERK
RESULTS OF CANVASS OF ALL VOTES CAST
NOVEMBER 5, 2002 CONSOLIDATED GENERAL ELECTION
CITY OF ATASCADERO MEASURE K-02**

STATE OF CALIFORNIA)
) .ss
COUNTY OF SAN LUIS OBISPO)


I, **JULIE L. RODEWALD**, County Clerk-Recorder of the County of San Luis Obispo, do hereby certify that pursuant to law I did canvass the returns of the votes cast at the above referenced election in the City of Atascadero on November 5, 2002, and that a photocopy of the Statement of Votes Cast to which this certificate is attached, shows the number of votes cast in said city for and against Measure K-02 and that the totals shown for and against said measure in said city and in each of the respective precincts therein, are full, true and correct.

MEASURE K-02: Shall an Ordinance amending Section 3-3.03 of the Atascadero Municipal Code to increase the Transient Occupancy Tax (hotel/motel bed tax) rate from 9% to 10% be adopted?

WITNESS, my hand and Official Seal this 20th day of November, 2002.



JULIE L. RODEWALD, County Clerk-Recorder

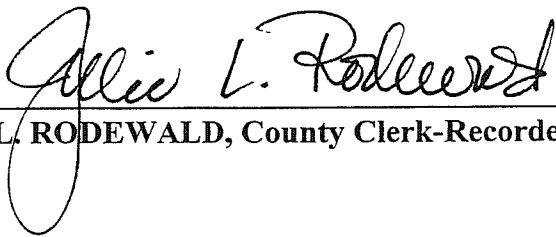


**CERTIFICATE OF THE COUNTY CLERK
RESULTS OF CANVASS OF ALL VOTES CAST
NOVEMBER 5, 2002 CONSOLIDATED GENERAL ELECTION
CITY OF ATASCADERO**


STATE OF CALIFORNIA)
)
COUNTY OF SAN LUIS OBISPO) .ss

I, **JULIE L. RODEWALD**, County Clerk-Recorder of the County of San Luis Obispo, do hereby certify that pursuant to law I did canvass the returns of the votes cast at the above referenced election in the City of Atascadero on November 5, 2002, and that a photocopy of the Statement of Votes Cast to which this certificate is attached, shows the number of votes cast in said city for each candidate for the office of Member of the City Council, City Clerk, and City Treasurer and that the totals shown for each candidate for the office of Member of the City Council, City Clerk and City Treasurer in said city and in each of the respective precincts therein, are full, true and correct.

WITNESS, my hand and Official Seal this 20th day of November, 2002.



JULIE L. RODEWALD, County Clerk-Recorder




**CERTIFICATE OF THE COUNTY CLERK
RESULTS OF CANVASS OF ALL VOTES CAST
NOVEMBER 5, 2002 CONSOLIDATED GENERAL ELECTION
CITY OF ARROYO GRANDE**


STATE OF CALIFORNIA)
)
COUNTY OF SAN LUIS OBISPO) .ss

I, **JULIE L. RODEWALD**, County Clerk-Recorder of the County of San Luis Obispo, do hereby certify that pursuant to law I did canvass the returns of the votes cast at the above referenced election in the City of Arroyo Grande on November 5, 2002, and that a photocopy of the Statement of Votes Cast to which this certificate is attached, shows the number of votes cast in said city for each candidate for the office of Mayor and Member of the City Council and that the totals shown for each candidate for the office of Mayor and Member of the City Council in said city and in each of the respective precincts therein, are full, true and correct.

WITNESS, my hand and Official Seal this 20th day of November, 2002.



JULIE L. RODEWALD, County Clerk-Recorder




**CERTIFICATE OF THE COUNTY CLERK
RESULTS OF CANVASS OF ALL VOTES CAST
NOVEMBER 5, 2002 CONSOLIDATED GENERAL ELECTION
CITY OF ARROYO GRANDE MEASURE O-02**


STATE OF CALIFORNIA)
)
COUNTY OF SAN LUIS OBISPO) .ss

I, **JULIE L. RODEWALD**, County Clerk-Recorder of the County of San Luis Obispo, do hereby certify that pursuant to law I did canvass the returns of the votes cast at the above referenced election in the City of Arroyo Grande on November 5, 2002, and that a photocopy of the Statement of Votes Cast to which this certificate is attached, shows the number of votes cast in said city for and against Measure O-02 and that the totals shown for and against said measure in said city and in each of the respective precincts therein, are full, true and correct.

MEASURE O-02: Shall the City of Arroyo Grande upgrade and expand the Fire Station located on Traffic Way, including adding sleeping facilities and a training classroom, expanding the apparatus bay, construction of a federally-required safe medical clean-up area and a system to remove vehicle exhaust from the apparatus room, seismic retrofitting to meet current building safety standards, and installation of fire sprinklers, by issuing \$1,900,000 in general obligation bonds?

WITNESS, my hand and Official Seal this 20th day of November, 2002.





JULIE L. RODEWALD, County Clerk-Recorder

**CERTIFICATE OF THE COUNTY CLERK
RESULTS OF CANVASS OF ALL VOTES CAST
NOVEMBER 5, 2002 CONSOLIDATED GENERAL ELECTION
CITY OF SAN LUIS OBISPO MEASURE L-02**

STATE OF CALIFORNIA)
)
COUNTY OF SAN LUIS OBISPO) .ss

I, **JULIE L. RODEWALD**, County Clerk-Recorder of the County of San Luis Obispo, do hereby certify that pursuant to law I did canvass the returns of the votes cast at the above referenced election in the City of San Luis Obispo on November 5, 2002, and that a photocopy of the Statement of Votes Cast to which this certificate is attached, shows the number of votes cast in said city for and against Measure L-02 and that the totals shown for and against said measure in said city and in each of the respective precincts therein, are full, true and correct.

MEASURE L-02: Shall City Charter Section 901 be amended to allow maintenance related projects to be performed using a unit price contract awarded on a competitive bid basis consistent with the provisions for unit price contracts contained in Section 20128.5 of the Public Contract Code; and other public works contracts to be awarded consistent with the Uniform Public Construction Cost Accounting Act, Section 22000, et seq of the Public Contract Code?

WITNESS, my hand and Official Seal this 20th day of November, 2002.



Julie L. Rodewald


JULIE L. RODEWALD, County Clerk-Recorder

**CERTIFICATE OF THE COUNTY CLERK
RESULTS OF CANVASS OF ALL VOTES CAST
NOVEMBER 5, 2002 CONSOLIDATED GENERAL ELECTION
CITY OF SAN LUIS OBISPO**

STATE OF CALIFORNIA)
) .ss
COUNTY OF SAN LUIS OBISPO)

I, **JULIE L. RODEWALD**, County Clerk-Recorder of the County of San Luis Obispo, do hereby certify that pursuant to law I did canvass the returns of the votes cast at the above referenced election in the City of San Luis Obispo on November 5, 2002, and that a photocopy of the Statement of Votes Cast to which this certificate is attached, shows the number of votes cast in said city for each candidate for the office of Mayor and Member of the City Council and that the totals shown for each candidate for the office of Mayor and Member of the City Council in said city and in each of the respective precincts therein, are full, true and correct.

WITNESS, my hand and Official Seal this 20th day of November, 2002.



JULIE L. RODEWALD, County Clerk-Recorder




**CERTIFICATE OF THE COUNTY CLERK
RESULTS OF CANVASS OF ALL VOTES CAST
NOVEMBER 5, 2002 CONSOLIDATED GENERAL ELECTION
CITY OF PISMO BEACH**


STATE OF CALIFORNIA)
)
COUNTY OF SAN LUIS OBISPO) .ss

I, **JULIE L. RODEWALD**, County Clerk-Recorder of the County of San Luis Obispo, do hereby certify that pursuant to law I did canvass the returns of the votes cast at the above referenced election in the City of Pismo Beach on November 5, 2002, and that a photocopy of the Statement of Votes Cast to which this certificate is attached, shows the number of votes cast in said city for each candidate for the office of Member of the City Council and that the totals shown for each candidate for the office of Member of the City Council in said city and in each of the respective precincts therein, are full, true and correct.

WITNESS, my hand and Official Seal this 20th day of November, 2002.



JULIE L. RODEWALD, County Clerk-Recorder




**CERTIFICATE OF THE COUNTY CLERK
RESULTS OF CANVASS OF ALL VOTES CAST
NOVEMBER 5, 2002 CONSOLIDATED GENERAL ELECTION
CITY OF PASO ROBLES MEASURE P-02**

STATE OF CALIFORNIA)
)
COUNTY OF SAN LUIS OBISPO) .ss

I, **JULIE L. RODEWALD**, County Clerk-Recorder of the County of San Luis Obispo, do hereby certify that pursuant to law I did canvass the returns of the votes cast at the above referenced election in the City of Paso Robles on November 5, 2002, and that a photocopy of the Statement of Votes Cast to which this certificate is attached, shows the number of votes cast in said city for and against Measure P-02 and that the totals shown for and against said measure in said city and in each of the respective precincts therein, are full, true and correct.

MEASURE P-02: Shall the office of the City Treasurer be appointive?

WITNESS, my hand and Official Seal this 20th day of November, 2002.



JULIE L. RODEWALD, County Clerk-Recorder




**CERTIFICATE OF THE COUNTY CLERK
RESULTS OF CANVASS OF ALL VOTES CAST
NOVEMBER 5, 2002 CONSOLIDATED GENERAL ELECTION
CITY OF PASO ROBLES**

STATE OF CALIFORNIA)
)
COUNTY OF SAN LUIS OBISPO) .ss

I, **JULIE L. RODEWALD**, County Clerk-Recorder of the County of San Luis Obispo, do hereby certify that pursuant to law I did canvass the returns of the votes cast at the above referenced election in the City of Paso Robles on November 5, 2002, and that a photocopy of the Statement of Votes Cast to which this certificate is attached, shows the number of votes cast in said city for each candidate for the office of Mayor and Member of the City Council and that the totals shown for each candidate for the office of Mayor and Member of the City Council in said city and in each of the respective precincts therein, are full, true and correct.

WITNESS, my hand and Official Seal this 20th day of November, 2002.



JULIE L. RODEWALD, County Clerk-Recorder



**CERTIFICATE OF THE COUNTY CLERK
RESULTS OF CANVASS OF ALL VOTES CAST
NOVEMBER 5, 2002 CONSOLIDATED GENERAL ELECTION
CITY OF GROVER BEACH**


STATE OF CALIFORNIA)
)
COUNTY OF SAN LUIS OBISPO) .ss

I, **JULIE L. RODEWALD**, County Clerk-Recorder of the County of San Luis Obispo, do hereby certify that pursuant to law I did canvass the returns of the votes cast at the above referenced election in the City of Grover Beach on November 5, 2002, and that a photocopy of the Statement of Votes Cast to which this certificate is attached, shows the number of votes cast in said city for each candidate for the office of Member of the City Council and that the totals shown for each candidate for the office of Member of the City Council in said city and in each of the respective precincts therein, are full, true and correct.

WITNESS, my hand and Official Seal this 20th day of November, 2002.



JULIE L. RODEWALD, County Clerk-Recorder

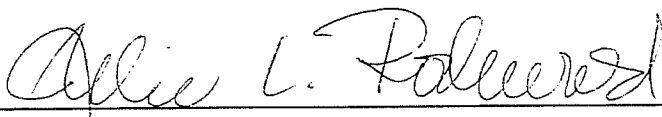


**CERTIFICATE OF THE COUNTY CLERK
RESULTS OF CANVASS OF ALL VOTES CAST
NOVEMBER 5, 2002 CONSOLIDATED GENERAL ELECTION
SAN LUIS OBISPO COUNTY BOARD OF EDUCATION
TRUSTEE AREA NO. 4**

STATE OF CALIFORNIA)
)
COUNTY OF SAN LUIS OBISPO) .ss

I, **JULIE L. RODEWALD**, County Clerk-Recorder of the County of San Luis Obispo, do hereby certify that pursuant to law I did canvass the returns of the votes cast at the above referenced election in the San Luis Obispo County Board of Education, Trustee Area No. 4, on November 5, 2002, and that a photocopy of the Statement of Votes Cast to which this certificate is attached, shows the number of votes cast in said Board of Education Trustee Area for each candidate for the office of Governing Board Member and that the totals shown for each candidate for the office of Governing Board Member in said Board of Education Trustee Area and in each of the respective precincts therein, are full, true and correct.

WITNESS, my hand and Official Seal this 20th day of November, 2002.



JULIE L. RODEWALD, County Clerk-Recorder




**CERTIFICATE OF THE COUNTY CLERK
RESULTS OF CANVASS OF ALL VOTES CAST
NOVEMBER 5, 2002 CONSOLIDATED GENERAL ELECTION
SANTA BARBARA COUNTY BOARD OF EDUCATION
TRUSTEE AREA NO. 5**


STATE OF CALIFORNIA)
)
COUNTY OF SAN LUIS OBISPO) .ss

I, **JULIE L. RODEWALD**, County Clerk-Recorder of the County of San Luis Obispo, do hereby certify that pursuant to law I did canvass the returns of the votes cast at the above referenced election in the Santa Barbara County Board of Education, Trustee Area No. 5, on November 5, 2002, and that a photocopy of the Statement of Votes Cast to which this certificate is attached, shows the number of votes cast in said Board of Education Trustee Area for each candidate for the office of Governing Board Member and that the totals shown for each candidate for the office of Governing Board Member in said Board of Education Trustee Area and in each of the respective precincts therein, are full, true and correct.

WITNESS, my hand and Official Seal this 20th day of November, 2002.



JULIE L. RODEWALD, County Clerk-Recorder




**CERTIFICATE OF THE COUNTY CLERK
RESULTS OF CANVASS OF ALL VOTES CAST
NOVEMBER 5, 2002 CONSOLIDATED GENERAL ELECTION
SAN LUIS OBISPO COUNTY COMMUNITY COLLEGE DISTRICT
TRUSTEE AREA NO. 4**


STATE OF CALIFORNIA)
) .ss
COUNTY OF SAN LUIS OBISPO)

I, **JULIE L. RODEWALD**, County Clerk-Recorder of the County of San Luis Obispo, do hereby certify that pursuant to law I did canvass the returns of the votes cast at the above referenced election in the San Luis Obispo County Community College District on November 5, 2002, and that a photocopy of the Statement of Votes Cast to which this certificate is attached, shows the number of votes cast in said community college district for each candidate for the office of Governing Board Member and that the totals shown for each candidate for the office of Governing Board Member in said community college district and in each of the respective precincts therein, are full, true and correct.

WITNESS, my hand and Official Seal this 20th day of November, 2002.



JULIE L. RODEWALD, County Clerk-Recorder




**CERTIFICATE OF THE COUNTY CLERK
RESULTS OF CANVASS OF ALL VOTES CAST
NOVEMBER 5, 2002 CONSOLIDATED GENERAL ELECTION
ATASCADERO UNIFIED SCHOOL DISTRICT**


STATE OF CALIFORNIA)
)
COUNTY OF SAN LUIS OBISPO) .ss

I, **JULIE L. RODEWALD**, County Clerk-Recorder of the County of San Luis Obispo, do hereby certify that pursuant to law I did canvass the returns of the votes cast at the above referenced election in the Atascadero Unified School District on November 5, 2002, and that a photocopy of the Statement of Votes Cast to which this certificate is attached, shows the number of votes cast in said school district for each candidate for the office of Governing Board Member and that the totals shown for each candidate for the office of Governing Board Member in said school district and in each of the respective precincts therein, are full, true and correct.

WITNESS, my hand and Official Seal this 20th day of November, 2002.



JULIE L. RODEWALD, County Clerk-Recorder




**CERTIFICATE OF THE COUNTY CLERK
RESULTS OF CANVASS OF ALL VOTES CAST
NOVEMBER 5, 2002 CONSOLIDATED GENERAL ELECTION
CUYAMA JOINT UNIFIED SCHOOL DISTRICT**


STATE OF CALIFORNIA)
)
COUNTY OF SAN LUIS OBISPO) .ss

I, **JULIE L. RODEWALD**, County Clerk-Recorder of the County of San Luis Obispo, do hereby certify that pursuant to law I did canvass the returns of the votes cast at the above referenced election in the Cuyama Joint Unified School District on November 5, 2002, and that a photocopy of the Statement of Votes Cast to which this certificate is attached, shows the number of votes cast in said school district for each candidate for the office of Governing Board Member and that the totals shown for each candidate for the office of Governing Board Member in said school district and in each of the respective precincts therein, are full, true and correct.

WITNESS, my hand and Official Seal this 20th day of November, 2002.



JULIE L. RODEWALD, County Clerk-Recorder




**CERTIFICATE OF THE COUNTY CLERK
RESULTS OF CANVASS OF ALL VOTES CAST
NOVEMBER 5, 2002 CONSOLIDATED GENERAL ELECTION
LUCIA MAR UNIFIED SCHOOL DISTRICT
TRUSTEE AREAS NO. 1 AND 2**


STATE OF CALIFORNIA)
)
COUNTY OF SAN LUIS OBISPO) .ss

I, **JULIE L. RODEWALD**, County Clerk-Recorder of the County of San Luis Obispo, do hereby certify that pursuant to law I did canvass the returns of the votes cast at the above referenced election in the Lucia Mar Unified School District on November 5, 2002, and that a photocopy of the Statement of Votes Cast to which this certificate is attached, shows the number of votes cast in said school district for each candidate for the office of Governing Board Member and that the totals shown for each candidate for the office of Governing Board Member in said school district and in each of the respective precincts therein, are full, true and correct.

WITNESS, my hand and Official Seal this 20th day of November, 2002.



JULIE L. RODEWALD, County Clerk-Recorder




**CERTIFICATE OF THE COUNTY CLERK
RESULTS OF CANVASS OF ALL VOTES CAST
NOVEMBER 5, 2002 CONSOLIDATED GENERAL ELECTION
SAN LUIS COASTAL UNIFIED SCHOOL DISTRICT
TRUSTEE AREA NO. 2**


STATE OF CALIFORNIA)
)
COUNTY OF SAN LUIS OBISPO) .ss

I, **JULIE L. RODEWALD**, County Clerk-Recorder of the County of San Luis Obispo, do hereby certify that pursuant to law I did canvass the returns of the votes cast at the above referenced election in the San Luis Coastal Unified School District on November 5, 2002, and that a photocopy of the Statement of Votes Cast to which this certificate is attached, shows the number of votes cast in said school district for each candidate for the office of Governing Board Member and that the totals shown for each candidate for the office of Governing Board Member in said school district and in each of the respective precincts therein, are full, true and correct.

WITNESS, my hand and Official Seal this 20th day of November, 2002.



JULIE L. RODEWALD, County Clerk-Recorder




**CERTIFICATE OF THE COUNTY CLERK
RESULTS OF CANVASS OF ALL VOTES CAST
NOVEMBER 5, 2002 CONSOLIDATED GENERAL ELECTION
SHANDON JOINT UNIFIED SCHOOL DISTRICT
TRUSTEE AREA NO. 2**


STATE OF CALIFORNIA)
)
COUNTY OF SAN LUIS OBISPO) .ss

I, **JULIE L. RODEWALD**, County Clerk-Recorder of the County of San Luis Obispo, do hereby certify that pursuant to law I did canvass the returns of the votes cast at the above referenced election in the Shandon Joint Unified School District on November 5, 2002, and that a photocopy of the Statement of Votes Cast to which this certificate is attached, shows the number of votes cast in said school district for each candidate for the office of Governing Board Member and that the totals shown for each candidate for the office of Governing Board Member in said school district and in each of the respective precincts therein, are full, true and correct.

WITNESS, my hand and Official Seal this 20th day of November, 2002.



JULIE L. RODEWALD, County Clerk-Recorder

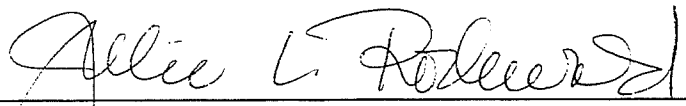


**CERTIFICATE OF THE COUNTY CLERK
RESULTS OF CANVASS OF ALL VOTES CAST
NOVEMBER 5, 2002 CONSOLIDATED GENERAL ELECTION
TEMPLETON UNIFIED SCHOOL DISTRICT**


STATE OF CALIFORNIA)
)
COUNTY OF SAN LUIS OBISPO) .ss

I, **JULIE L. RODEWALD**, County Clerk-Recorder of the County of San Luis Obispo, do hereby certify that pursuant to law I did canvass the returns of the votes cast at the above referenced election in the Templeton Unified School District on November 5, 2002, and that a photocopy of the Statement of Votes Cast to which this certificate is attached, shows the number of votes cast in said school district for each candidate for the office of Governing Board Member and that the totals shown for each candidate for the office of Governing Board Member in said school district and in each of the respective precincts therein, are full, true and correct.

WITNESS, my hand and Official Seal this 20th day of November, 2002.



JULIE L. RODEWALD, County Clerk-Recorder




**CERTIFICATE OF THE COUNTY CLERK
RESULTS OF CANVASS OF ALL VOTES CAST
NOVEMBER 5, 2002 CONSOLIDATED GENERAL ELECTION
PLEASANT VALLEY JOINT UNIFIED SCHOOL DISTRICT**


STATE OF CALIFORNIA)
)
COUNTY OF SAN LUIS OBISPO) .ss

I, **JULIE L. RODEWALD**, County Clerk-Recorder of the County of San Luis Obispo, do hereby certify that pursuant to law I did canvass the returns of the votes cast at the above referenced election in the Pleasant Valley Joint Unified School District on November 5, 2002, and that a photocopy of the Statement of Votes Cast to which this certificate is attached, shows the number of votes cast in said school district for each candidate for the office of Governing Board Member and that the totals shown for each candidate for the office of Governing Board Member in said school district and in each of the respective precincts therein, are full, true and correct.

WITNESS, my hand and Official Seal this 20th day of November, 2002.



JULIE L. RODEWALD, County Clerk-Recorder




**CERTIFICATE OF THE COUNTY CLERK
RESULTS OF CANVASS OF ALL VOTES CAST
NOVEMBER 5, 2002 CONSOLIDATED GENERAL ELECTION
SANTA MARIA JOINT UNION HIGH SCHOOL DISTRICT**


STATE OF CALIFORNIA)
)
COUNTY OF SAN LUIS OBISPO) .ss

I, **JULIE L. RODEWALD**, County Clerk-Recorder of the County of San Luis Obispo, do hereby certify that pursuant to law I did canvass the returns of the votes cast at the above referenced election in the Santa Maria Joint Union High School District on November 5, 2002, and that a photocopy of the Statement of Votes Cast to which this certificate is attached, shows the number of votes cast in said school district for each candidate for the office of Governing Board Member and that the totals shown for each candidate for the office of Governing Board Member in said school district and in each of the respective precincts therein, are full, true and correct.

WITNESS, my hand and Official Seal this 20th day of November, 2002.



JULIE L. RODEWALD, County Clerk-Recorder




**CERTIFICATE OF THE COUNTY CLERK
RESULTS OF CANVASS OF ALL VOTES CAST
NOVEMBER 5, 2002 CONSOLIDATED GENERAL ELECTION
SANTA MARIA - BONITA SCHOOL DISTRICT**


STATE OF CALIFORNIA)
)
COUNTY OF SAN LUIS OBISPO) .ss

I, **JULIE L. RODEWALD**, County Clerk-Recorder of the County of San Luis Obispo, do hereby certify that pursuant to law I did canvass the returns of the votes cast at the above referenced election in the Santa Maria - Bonita School District on November 5, 2002, and that a photocopy of the Statement of Votes Cast to which this certificate is attached, shows the number of votes cast in said school district for each candidate for the office of Governing Board Member and that the totals shown for each candidate for the office of Governing Board Member in said school district and in each of the respective precincts therein, are full, true and correct.

WITNESS, my hand and Official Seal this 20th day of November, 2002.



JULIE L. RODEWALD, County Clerk-Recorder




**CERTIFICATE OF THE COUNTY CLERK
RESULTS OF CANVASS OF ALL VOTES CAST
NOVEMBER 5, 2002 CONSOLIDATED GENERAL ELECTION
SAN MIGUEL JOINT UNION SCHOOL DISTRICT**


STATE OF CALIFORNIA)
)
COUNTY OF SAN LUIS OBISPO) .ss

I, **JULIE L. RODEWALD**, County Clerk-Recorder of the County of San Luis Obispo, do hereby certify that pursuant to law I did canvass the returns of the votes cast at the above referenced election in the San Miguel Joint Union School District on November 5, 2002, and that a photocopy of the Statement of Votes Cast to which this certificate is attached, shows the number of votes cast in said school district for each candidate for the office of Governing Board Member and that the totals shown for each candidate for the office of Governing Board Member in said school district and in each of the respective precincts therein, are full, true and correct.

WITNESS, my hand and Official Seal this 20th day of November, 2002.



JULIE L. RODEWALD, County Clerk-Recorder




**CERTIFICATE OF THE COUNTY CLERK
RESULTS OF CANVASS OF ALL VOTES CAST
NOVEMBER 5, 2002 CONSOLIDATED GENERAL ELECTION
CRESTON HILLS RANCH COMMUNITY SERVICES DISTRICT
MEASURE J-02**


STATE OF CALIFORNIA)
) .ss
COUNTY OF SAN LUIS OBISPO)

I, **JULIE L. RODEWALD**, County Clerk-Recorder of the County of San Luis Obispo, do hereby certify that pursuant to law I did canvass the returns of the votes cast at the above referenced election in the Creston Hills Ranch Community Services District on November 5, 2002, and that a photocopy of the Statement of Votes Cast to which this certificate is attached, shows the number of votes cast in said community services district for and against Measure J-02 and that the totals shown for and against said measure in said community services district and in each of the respective precincts therein, are full, true and correct.

MEASURE J-02: Shall the initial appropriations limit for the Creston Hills Ranch Community Services District, in accordance with Article X111 B of the California Constitution, be set at \$30,000?

WITNESS, my hand and Official Seal this 20th day of November, 2002.





JULIE L. RODEWALD, County Clerk-Recorder


**CERTIFICATE OF THE COUNTY CLERK
RESULTS OF CANVASS OF ALL VOTES CAST
NOVEMBER 5, 2002 CONSOLIDATED GENERAL ELECTION
PASO ROBLES JOINT UNIFIED SCHOOL DISTRICT
MEASURE N-02**

STATE OF CALIFORNIA)
)
COUNTY OF SAN LUIS OBISPO) .ss

I, **JULIE L. RODEWALD**, County Clerk-Recorder of the County of San Luis Obispo, do hereby certify that pursuant to law I did canvass the returns of the votes cast at the above referenced election in the Paso Robles Joint Unified School District on November 5, 2002, and that a photocopy of the Statement of Votes Cast to which this certificate is attached, shows the number of votes cast in said school district for and against Measure N-02 and that the totals shown for and against said measure in said school district and in each of the respective precincts therein, are full, true and correct.

MEASURE N-02: Shall the Paso Robles Joint Unified School District issue bonds in the amount of \$6,700,000, at the lowest available interest rate per annum within legal limits, to construct a new two story addition with fourteen additional classrooms and a new P.E. teaching complex, expand the gym, and convert two existing classrooms to science labs, at the high school in Paso Robles with a citizens' oversight committee to monitor and audit bond expenditures?

WITNESS, my hand and Official Seal this 20th day of November, 2002.



Julie L. Rodewald

JULIE L. RODEWALD, County Clerk-Recorder

**CERTIFICATE OF THE COUNTY CLERK
RESULTS OF CANVASS OF ALL VOTES CAST
NOVEMBER 5, 2002 CONSOLIDATED GENERAL ELECTION
PASO ROBLES JOINT UNIFIED SCHOOL DISTRICT
MEASURE M-02**

STATE OF CALIFORNIA)
)
COUNTY OF SAN LUIS OBISPO) .ss

I, **JULIE L. RODEWALD**, County Clerk-Recorder of the County of San Luis Obispo, do hereby certify that pursuant to law I did canvass the returns of the votes cast at the above referenced election in the Paso Robles Joint Unified School District on November 5, 2002, and that a photocopy of the Statement of Votes Cast to which this certificate is attached, shows the number of votes cast in said school district for and against Measure M-02 and that the totals shown for and against said measure in said school district and in each of the respective precincts therein, are full, true and correct.

MEASURE M-02: Shall School Facilities Improvement District No. 1 (Paso Robles Union Elementary School District Area) issue bonds in the amount of \$5,900,000, at the lowest available interest rate per annum within legal limits, to provide adequate classrooms, rehabilitate buildings and playgrounds, and construct library/multi-use buildings, with a citizens' oversight committee to monitor and audit bond expenditures?

WITNESS, my hand and Official Seal this 20th day of November, 2002.



Julie L. Rodewald

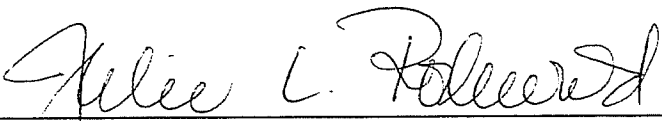
JULIE L. RODEWALD, County Clerk-Recorder

**CERTIFICATE OF THE COUNTY CLERK
RESULTS OF CANVASS OF ALL VOTES CAST
NOVEMBER 5, 2002 CONSOLIDATED GENERAL ELECTION
SAN MIGUEL COMMUNITY SERVICES DISTRICT**


STATE OF CALIFORNIA)
)
COUNTY OF SAN LUIS OBISPO) .ss

I, **JULIE L. RODEWALD**, County Clerk-Recorder of the County of San Luis Obispo, do hereby certify that pursuant to law I did canvass the returns of the votes cast at the above referenced election in the San Miguel Community Services District on November 5, 2002, and that a photocopy of the Statement of Votes Cast to which this certificate is attached, shows the number of votes cast in said community services district for each candidate for the office of Director and that the totals shown for each candidate for the office of Director in said community services district and in each of the respective precincts therein, are full, true and correct.

WITNESS, my hand and Official Seal this 20th day of November, 2002.



JULIE L. RODEWALD, County Clerk-Recorder




**CERTIFICATE OF THE COUNTY CLERK
RESULTS OF CANVASS OF ALL VOTES CAST
NOVEMBER 5, 2002 CONSOLIDATED GENERAL ELECTION
SAN SIMEON COMMUNITY SERVICES DISTRICT**


STATE OF CALIFORNIA)
)
COUNTY OF SAN LUIS OBISPO) .ss

I, **JULIE L. RODEWALD**, County Clerk-Recorder of the County of San Luis Obispo, do hereby certify that pursuant to law I did canvass the returns of the votes cast at the above referenced election in the San Simeon Community Services District on November 5, 2002, and that a photocopy of the Statement of Votes Cast to which this certificate is attached, shows the number of votes cast in said community services district for each candidate for the office of Director and that the totals shown for each candidate for the office of Director in said community services district and in each of the respective precincts therein, are full, true and correct.

WITNESS, my hand and Official Seal this 20th day of November, 2002.



JULIE L. RODEWALD, County Clerk-Recorder




**CERTIFICATE OF THE COUNTY CLERK
RESULTS OF CANVASS OF ALL VOTES CAST
NOVEMBER 5, 2002 CONSOLIDATED GENERAL ELECTION
PORT SAN LUIS HARBOR DISTRICT**

STATE OF CALIFORNIA)
)
COUNTY OF SAN LUIS OBISPO) .ss

I, **JULIE L. RODEWALD**, County Clerk-Recorder of the County of San Luis Obispo, do hereby certify that pursuant to law I did canvass the returns of the votes cast at the above referenced election in the Port San Luis Harbor District on November 5, 2002, and that a photocopy of the Statement of Votes Cast to which this certificate is attached, shows the number of votes cast in said harbor district for each candidate for the office of Commissioner and that the totals shown for each candidate for the office of Commissioner in said harbor district and in each of the respective precincts therein, are full, true and correct.

WITNESS, my hand and Official Seal this 20th day of November, 2002.



JULIE L. RODEWALD, County Clerk-Recorder




**CERTIFICATE OF THE COUNTY CLERK
RESULTS OF CANVASS OF ALL VOTES CAST
NOVEMBER 5, 2002 CONSOLIDATED GENERAL ELECTION
OCEANO COMMUNITY SERVICES DISTRICT**


STATE OF CALIFORNIA)
)
COUNTY OF SAN LUIS OBISPO) .ss

I, **JULIE L. RODEWALD**, County Clerk-Recorder of the County of San Luis Obispo, do hereby certify that pursuant to law I did canvass the returns of the votes cast at the above referenced election in the Oceano Community Services District on November 5, 2002, and that a photocopy of the Statement of Votes Cast to which this certificate is attached, shows the number of votes cast in said community services district for each candidate for the office of Director and that the totals shown for each candidate for the office of Director in said community services district and in each of the respective precincts therein, are full, true and correct.

WITNESS, my hand and Official Seal this 20th day of November, 2002.



JULIE L. RODEWALD, County Clerk-Recorder




**CERTIFICATE OF THE COUNTY CLERK
RESULTS OF CANVASS OF ALL VOTES CAST
NOVEMBER 5, 2002 CONSOLIDATED GENERAL ELECTION
NIPOMO COMMUNITY SERVICES DISTRICT**


STATE OF CALIFORNIA)
)
COUNTY OF SAN LUIS OBISPO) .ss

I, **JULIE L. RODEWALD**, County Clerk-Recorder of the County of San Luis Obispo, do hereby certify that pursuant to law I did canvass the returns of the votes cast at the above referenced election in the Nipomo Community Services District on November 5, 2002, and that a photocopy of the Statement of Votes Cast to which this certificate is attached, shows the number of votes cast in said community services district for each candidate for the office of Director and that the totals shown for each candidate for the office of Director in said community services district and in each of the respective precincts therein, are full, true and correct.

WITNESS, my hand and Official Seal this 20th day of November, 2002.



JULIE L. RODEWALD, County Clerk-Recorder




**CERTIFICATE OF THE COUNTY CLERK
RESULTS OF CANVASS OF ALL VOTES CAST
NOVEMBER 5, 2002 CONSOLIDATED GENERAL ELECTION
LOS OSOS COMMUNITY SERVICES DISTRICT**


STATE OF CALIFORNIA)
)
COUNTY OF SAN LUIS OBISPO) .ss

I, **JULIE L. RODEWALD**, County Clerk-Recorder of the County of San Luis Obispo, do hereby certify that pursuant to law I did canvass the returns of the votes cast at the above referenced election in the Los Osos Community Services District on November 5, 2002, and that a photocopy of the Statement of Votes Cast to which this certificate is attached, shows the number of votes cast in said community services district for each candidate for the office of Director and that the totals shown for each candidate for the office of Director in said community services district and in each of the respective precincts therein, are full, true and correct.

WITNESS, my hand and Official Seal this 20th day of November, 2002.



JULIE L. RODEWALD, County Clerk-Recorder

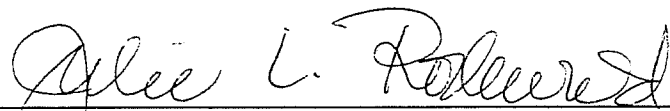


**CERTIFICATE OF THE COUNTY CLERK
RESULTS OF CANVASS OF ALL VOTES CAST
NOVEMBER 5, 2002 CONSOLIDATED GENERAL ELECTION
HERITAGE RANCH COMMUNITY SERVICES DISTRICT**


STATE OF CALIFORNIA)
)
COUNTY OF SAN LUIS OBISPO) .ss

I, **JULIE L. RODEWALD**, County Clerk-Recorder of the County of San Luis Obispo, do hereby certify that pursuant to law I did canvass the returns of the votes cast at the above referenced election in the Heritage Ranch Community Services District on November 5, 2002, and that a photocopy of the Statement of Votes Cast to which this certificate is attached, shows the number of votes cast in said community services district for each candidate for the office of Director and that the totals shown for each candidate for the office of Director in said community services district and in each of the respective precincts therein, are full, true and correct.

WITNESS, my hand and Official Seal this 20th day of November, 2002.



JULIE L. RODEWALD, County Clerk-Recorder




**CERTIFICATE OF THE COUNTY CLERK
RESULTS OF CANVASS OF ALL VOTES CAST
NOVEMBER 5, 2002 CONSOLIDATED GENERAL ELECTION
CAMBRIA COMMUNITY SERVICES DISTRICT**


STATE OF CALIFORNIA)
)
COUNTY OF SAN LUIS OBISPO) .ss

I, **JULIE L. RODEWALD**, County Clerk-Recorder of the County of San Luis Obispo, do hereby certify that pursuant to law I did canvass the returns of the votes cast at the above referenced election in the Cambria Community Services District on November 5, 2002, and that a photocopy of the Statement of Votes Cast to which this certificate is attached, shows the number of votes cast in said community services district for each candidate for the office of Director and that the totals shown for each candidate for the office of Director in said community services district and in each of the respective precincts therein, are full, true and correct.

WITNESS, my hand and Official Seal this 20th day of November, 2002.



JULIE L. RODEWALD, County Clerk-Recorder




**CERTIFICATE OF THE COUNTY CLERK
RESULTS OF CANVASS OF ALL VOTES CAST
NOVEMBER 5, 2002 CONSOLIDATED GENERAL ELECTION
CAMBRIA COMMUNITY HEALTHCARE DISTRICT**


STATE OF CALIFORNIA)
)
COUNTY OF SAN LUIS OBISPO) .ss

I, **JULIE L. RODEWALD**, County Clerk-Recorder of the County of San Luis Obispo, do hereby certify that pursuant to law I did canvass the returns of the votes cast at the above referenced election in the Cambria Community Healthcare District on November 5, 2002, and that a photocopy of the Statement of Votes Cast to which this certificate is attached, shows the number of votes cast in said healthcare district for each candidate for the office of Director and that the totals shown for each candidate for the office of Director in said healthcare district and in each of the respective precincts therein, are full, true and correct.

WITNESS, my hand and Official Seal this 20th day of November, 2002.



JULIE L. RODEWALD, County Clerk-Recorder



Election Summary Report
GENERAL ELECTION HELD NOVEMBER 5, 2002
 Summary For Jurisdiction Wide, All Counters, All Races
OFFICIAL FINAL ELECTION RESULTS

Date: 11/20/02
 Time: 15:53:46
 Page: 1 of 21

Registered Voters 140659

Num. Report Precinct 165 - Num. Reporting 165 - 100.00%

GOVERNOR					
		Polling	Absentee	Total	
Number of Precincts		165	165	165	
Precincts Reporting		165	165	165	100.00%
Vote For		1	1	1	
Ballots Cast (Reg. Voters 140659)		51614	32289	83903	59.65%
Total Votes		50819	31649	82468	
BILL SIMON	REP	26442	17110	43552	52.81%
GRAY DAVIS	DEM	18220	11512	29732	36.05%
PETER M. CAMEJO	GRN	2994	1195	4189	5.08%
GARY D. COPELAND	LIB	1089	529	1618	1.96%
REINHOLD GULKE	AIP	1011	520	1531	1.86%
IRIS ADAM	NLP	636	397	1033	1.25%
Write-in Votes		427	386	813	0.99%

LIEUTENANT GOVERNOR					
		Polling	Absentee	Total	
Number of Precincts		165	165	165	
Precincts Reporting		165	165	165	100.00%
Vote For		1	1	1	
Ballots Cast (Reg. Voters 140659)		51614	32289	83903	59.65%
Total Votes		50095	31373	81468	
BRUCE MC PHERSON	REP	23756	16137	39893	48.97%
CRUZ M. BUSTAMANTE	DEM	20884	12758	33642	41.29%
DONNA J. WARREN	GRN	2763	1201	3964	4.87%
PAT WRIGHT	LIB	874	421	1295	1.59%
JIM KING	AIP	663	298	961	1.18%
PAUL JERRY HANNOSH	REF	586	264	850	1.04%
KALEE PRZYBYLAK	NLP	531	260	791	0.97%
Write-in Votes		38	34	72	0.09%

SECRETARY OF STATE					
		Polling	Absentee	Total	
Number of Precincts		165	165	165	
Precincts Reporting		165	165	165	100.00%
Vote For		1	1	1	
Ballots Cast (Reg. Voters 140659)		51614	32289	83903	59.65%
Total Votes		48791	30640	79431	
KEITH OLBERG	REP	25088	16375	41463	52.20%
KEVIN SHELLEY	DEM	16321	10803	27124	34.15%
LARRY SHOUP	GRN	3035	1214	4249	5.35%
GAIL K. LIGHTFOOT	LIB	2117	1091	3208	4.04%
LOUISE MARIE ALLISON	NLP	1050	549	1599	2.01%
EDWARD C. NOONAN	AIP	617	330	947	1.19%
VALLI SHARPE-GEISLER	REF	514	251	765	0.96%
Write-in Votes		49	27	76	0.10%

Election Summary Report
GENERAL ELECTION HELD NOVEMBER 5, 2002
 Summary For Jurisdiction Wide, All Counters, All Races
OFFICIAL FINAL ELECTION RESULTS

Date:11/20/02
 Time:15:53:46
 Page:2 of 21

Registered Voters 140659

Num. Report Precinct 165 - Num. Reporting 165 100.00%

CONTROLLER					
		Polling	Absentee	Total	
Number of Precincts		165	165	165	
Precincts Reporting		165	165	165	100.00%
Vote For		1	1	1	
Ballots Cast (Reg. Voters 140659)		51614	32289	83903	59.65%
Total Votes		49118	30843	79961	
TOM MCCLINTOCK	REP	25659	16994	42653	53.34%
STEVE WESTLY	DEM	18039	11193	29232	36.56%
LAURA WELLS	GRN	3798	1800	5598	7.00%
ERNEST F. VANCE	AIP	832	503	1335	1.67%
J. CARLOS AGUIRRE	NLP	746	331	1077	1.35%
Write-in Votes		44	22	66	0.08%

TREASURER					
		Polling	Absentee	Total	
Number of Precincts		165	165	165	
Precincts Reporting		165	165	165	100.00%
Vote For		1	1	1	
Ballots Cast (Reg. Voters 140659)		51614	32289	83903	59.65%
Total Votes		48683	30740	79423	
GREG CONLON	REP	23890	15853	39743	50.04%
PHIL ANGELIDES	DEM	18760	12102	30862	38.86%
J.M.ROSENMEIER	GRN	3410	1501	4911	6.18%
MARIAN SMITHSON	LIB	1323	673	1996	2.51%
NATHAN E. JOHNSON	AIP	698	348	1046	1.32%
SYLVIA VALENTINE	NLP	568	243	811	1.02%
Write-in Votes		34	20	54	0.07%

ATTORNEY GENERAL					
		Polling	Absentee	Total	
Number of Precincts		165	165	165	
Precincts Reporting		165	165	165	100.00%
Vote For		1	1	1	
Ballots Cast (Reg. Voters 140659)		51614	32289	83903	59.65%
Total Votes		49127	30956	80083	
DICK ACKERMAN	REP	24150	16003	40153	50.14%
BILL LOCKYER	DEM	19790	12592	32382	40.44%
GLEN F. MOWRER	GRN	2763	1112	3875	4.84%
DIANE BEALL TEMPLIN	AIP	1287	723	2010	2.51%
ED KUWATCH	LIB	1108	508	1616	2.02%
Write-in Votes		29	18	47	0.06%

Election Summary Report
GENERAL ELECTION HELD NOVEMBER 5, 2002
 Summary For Jurisdiction Wide, All Counters, All Races
OFFICIAL FINAL ELECTION RESULTS

Date: 11/20/02
 Time: 15:53:46
 Page: 3 of 21

Registered Voters 140659

Num. Report Precinct 165 - Num. Reporting 165 100.00%

INSURANCE COMMISSIONER

	Polling	Absentee	Total	
Number of Precincts	165	165	165	
Precincts Reporting	165	165	165	100.00%
Vote For	1	1	1	
Ballots Cast (Reg. Voters 140659)	51614	32289	83903	59.65%
Total Votes	48582	30511	79093	
GARY MENDOZA	REP	24157	15680	39837 50.37%
JOHN GARAMENDI	DEM	17355	11342	28697 36.28%
DAVID I. SHEIDLOWER	GRN	3009	1183	4192 5.30%
DALE F. OGDEN	LIB	1958	1167	3125 3.95%
STEVE KLEIN	AIP	1028	563	1591 2.01%
RAUL CALDERON, JR.	NLP	1031	544	1575 1.99%
Write-in Votes		44	32	76 0.10%

MEMBER, STATE BOARD OF EQUALIZATION

	Polling	Absentee	Total	
Number of Precincts	165	165	165	
Precincts Reporting	165	165	165	100.00%
Vote For	1	1	1	
Ballots Cast (Reg. Voters 140659)	51614	32289	83903	59.65%
Total Votes	45703	29171	74874	
MARK S. BENDICK	REP	24102	16091	40193 53.68%
CAROLE MIGDEN	DEM	18284	11420	29704 39.67%
ELIZABETH C. BRIERLY	LIB	3243	1595	4838 6.46%
Write-in Votes		74	65	139 0.19%

U. S. REPRESENTATIVE, 22nd DISTRICT

	Polling	Absentee	Total	
Number of Precincts	88	88	88	
Precincts Reporting	88	88	88	100.00%
Vote For	1	1	1	
Ballots Cast (Reg. Voters 66835)	24990	15116	40106	60.01%
Total Votes	23843	14496	38339	
BILL THOMAS	REP	16026	9825	25851 67.43%
JAIMÉ CORVERA	DEM	6965	4186	11151 29.09%
FRANK COATES	LIB	815	457	1272 3.32%
Write-in Votes		37	28	65 0.17%

U.S. REPRESENTATIVE, 23rd DISTRICT

	Polling	Absentee	Total	
Number of Precincts	86	86	86	
Precincts Reporting	86	86	86	100.00%
Vote For	1	1	1	
Ballots Cast (Reg. Voters 73824)	26624	17173	43797	59.33%
Total Votes	26092	16920	43012	
LOIS CAPPS	DEM	14579	9310	23889 55.54%
BETH ROGERS	REP	10471	7279	17750 41.27%
JAMES E. HILL	LIB	990	310	1300 3.02%
Write-in Votes		52	21	73 0.17%

Election Summary Report
GENERAL ELECTION HELD NOVEMBER 5, 2002
 Summary For Jurisdiction Wide, All Counters, All Races
OFFICIAL FINAL ELECTION RESULTS

Date: 11/20/02
 Time: 15:53:46
 Page: 4 of 21

Registered Voters 140659

Num. Report Precinct 165 - Num. Reporting 165 100.00%

MEMBER OF THE ASSEMBLY, 33rd DISTRICT

	Polling	Absentee	Total	
Number of Precincts	165	165	165	
Precincts Reporting	165	165	165	100.00%
Vote For	1	1	1	
Ballots Cast (Reg. Voters 140659)	51614	32289	83903	59.65%
Total Votes	50076	31426	81502	
ABEL MALDONADO	REP	30650	19906	50556 62.03%
LARRY HOULGATE	DEM	19335	11462	30797 37.79%
Write-in Votes	91	58	149	0.18%

C. MORENO- ASSOC. JUSTICE SUPREME CT

	Polling	Absentee	Total	
Number of Precincts	165	165	165	
Precincts Reporting	165	165	165	100.00%
Vote For	1	1	1	
Ballots Cast (Reg. Voters 140659)	51614	32289	83903	59.65%
Total Votes	32155	20001	52156	
YES		21486	13810	35296 67.67%
NO		10669	6191	16860 32.33%

M. BAXTER-ASSOC. JUSTICE SUPREME CT

	Polling	Absentee	Total	
Number of Precincts	165	165	165	
Precincts Reporting	165	165	165	100.00%
Vote For	1	1	1	
Ballots Cast (Reg. Voters 140659)	51614	32289	83903	59.65%
Total Votes	31342	19428	50770	
YES		21593	14082	35675 70.27%
NO		9749	5346	15095 29.73%

K. WERDEGAR -ASSOC. JUSTICE SUPREME CT

	Polling	Absentee	Total	
Number of Precincts	165	165	165	
Precincts Reporting	165	165	165	100.00%
Vote For	1	1	1	
Ballots Cast (Reg. Voters 140659)	51614	32289	83903	59.65%
Total Votes	32360	20310	52670	
YES		23086	15255	38341 72.79%
NO		9274	5055	14329 27.21%

R. MALLANO- ASSOC. JUSTICE DIV 1

	Polling	Absentee	Total	
Number of Precincts	165	165	165	
Precincts Reporting	165	165	165	100.00%
Vote For	1	1	1	
Ballots Cast (Reg. Voters 140659)	51614	32289	83903	59.65%
Total Votes	30091	18565	48656	
YES		19828	12831	32659 67.12%
NO		10263	5734	15997 32.88%

Election Summary Report
GENERAL ELECTION HELD NOVEMBER 5, 2002
 Summary For Jurisdiction Wide, All Counters, All Races
OFFICIAL FINAL ELECTION RESULTS

Date: 11/20/02
 Time: 15:53:46
 Page: 5 of 21

Registered Voters 140659

Num. Report Precinct 165 - Num. Reporting 165 100.00%

M. VOGEL - ASSOC. JUSTICE DIV 1				
	Polling	Absentee	Total	
Number of Precincts	165	165	165	
Precincts Reporting	165	165	165	100.00%
Vote For	1	1	1	
Ballots Cast (Reg. Voters 140659)	51614	32289	83903	59.65%
Total Votes	30432	18807	49239	
YES	21135	13645	34780	70.64%
NO	9297	5162	14459	29.36%

J. ASHMANN -ASSOC. JUSTICE DIV 2				
	Polling	Absentee	Total	
Number of Precincts	165	165	165	
Precincts Reporting	165	165	165	100.00%
Vote For	1	1	1	
Ballots Cast (Reg. Voters 140659)	51614	32289	83903	59.65%
Total Votes	30303	18739	49042	
YES	20235	13225	33460	68.23%
NO	10068	5514	15582	31.77%

K. TODD -ASSOC. JUSTICE DIV 2				
	Polling	Absentee	Total	
Number of Precincts	165	165	165	
Precincts Reporting	165	165	165	100.00%
Vote For	1	1	1	
Ballots Cast (Reg. Voters 140659)	51614	32289	83903	59.65%
Total Votes	30312	18766	49078	
YES	20069	13003	33072	67.39%
NO	10243	5763	16006	32.61%

J. KLEIN -PRES. JUSTICE DIV 3				
	Polling	Absentee	Total	
Number of Precincts	165	165	165	
Precincts Reporting	165	165	165	100.00%
Vote For	1	1	1	
Ballots Cast (Reg. Voters 140659)	51614	32289	83903	59.65%
Total Votes	30444	18927	49371	
YES	20732	13483	34215	69.30%
NO	9712	5444	15156	30.70%

G. HASTINGS -ASSOC. JUSTICE DIV 4				
	Polling	Absentee	Total	
Number of Precincts	165	165	165	
Precincts Reporting	165	165	165	100.00%
Vote For	1	1	1	
Ballots Cast (Reg. Voters 140659)	51614	32289	83903	59.65%
Total Votes	29189	18015	47204	
YES	20876	13464	34340	72.75%
NO	8313	4551	12864	27.25%

Election Summary Report
GENERAL ELECTION HELD NOVEMBER 5, 2002
 Summary For Jurisdiction Wide, All Counters, All Races
OFFICIAL FINAL ELECTION RESULTS

Date: 11/20/02
 Time: 15:53:46
 Page: 6 of 21

Registered Voters 140659

Num. Report Precinct 165 - Num. Reporting 165 100.00%

P. TURNER -PRES. JUSTICE DIV 5

	Polling	Absentee	Total	
Number of Precincts	165	165	165	
Precincts Reporting	165	165	165	100.00%
Vote For	1	1	1	
Ballots Cast (Reg. Voters 140659)	51614	32289	83903	59.65%
Total Votes	28994	17903	46897	
YES	20276	13168	33444	71.31%
NO	8718	4735	13453	28.69%

R. MOSK- ASSOC. JUSTICE DIV 5

	Polling	Absentee	Total	
Number of Precincts	165	165	165	
Precincts Reporting	165	165	165	100.00%
Vote For	1	1	1	
Ballots Cast (Reg. Voters 140659)	51614	32289	83903	59.65%
Total Votes	28999	17985	46984	
YES	18320	12131	30451	64.81%
NO	10679	5854	16533	35.19%

A. GILBERT -PRES. JUSTICE DIV 6

	Polling	Absentee	Total	
Number of Precincts	165	165	165	
Precincts Reporting	165	165	165	100.00%
Vote For	1	1	1	
Ballots Cast (Reg. Voters 140659)	51614	32289	83903	59.65%
Total Votes	28883	17828	46711	
YES	18975	12428	31403	67.23%
NO	9908	5400	15308	32.77%

S. PERREN - ASSOC. JUSTICE DIV 6

	Polling	Absentee	Total	
Number of Precincts	165	165	165	
Precincts Reporting	165	165	165	100.00%
Vote For	1	1	1	
Ballots Cast (Reg. Voters 140659)	51614	32289	83903	59.65%
Total Votes	28762	17752	46514	
YES	18550	12132	30682	65.96%
NO	10212	5620	15832	34.04%

K. YEGAN -ASSOC. JUSTICE DIV 6

	Polling	Absentee	Total	
Number of Precincts	165	165	165	
Precincts Reporting	165	165	165	100.00%
Vote For	1	1	1	
Ballots Cast (Reg. Voters 140659)	51614	32289	83903	59.65%
Total Votes	28725	17744	46469	
YES	19161	12452	31613	68.03%
NO	9564	5292	14856	31.97%

Election Summary Report
GENERAL ELECTION HELD NOVEMBER 5, 2002
 Summary For Jurisdiction Wide, All Counters, All Races
OFFICIAL FINAL ELECTION RESULTS

Date: 11/20/02
 Time: 15:53:46
 Page: 7 of 21

Registered Voters 140659

Num. Report Precinct 165 - Num. Reporting 165 100.00%

M. LILLIE -PRES. JUSTICE DIV 7				
	Polling	Absentee	Total	
Number of Precincts	165	165	165	
Precincts Reporting	165	165	165	100.00%
Vote For	1	1	1	
Ballots Cast (Reg. Voters 140659)	51614	32289	83903	59.65%
Total Votes	29137	18066	47203	
YES	20078	13036	33114	70.15%
NO	9059	5030	14089	29.85%

D. PERLUSS -ASSOC. JUSTICE DIV 7				
	Polling	Absentee	Total	
Number of Precincts	165	165	165	
Precincts Reporting	165	165	165	100.00%
Vote For	1	1	1	
Ballots Cast (Reg. Voters 140659)	51614	32289	83903	59.65%
Total Votes	28599	17675	46274	
YES	18107	11929	30036	64.91%
NO	10492	5746	16238	35.09%

C. COOPER -PRES. JUSTICE DIV 8				
	Polling	Absentee	Total	
Number of Precincts	165	165	165	
Precincts Reporting	165	165	165	100.00%
Vote For	1	1	1	
Ballots Cast (Reg. Voters 140659)	51614	32289	83903	59.65%
Total Votes	29100	17994	47094	
YES	19712	12809	32521	69.06%
NO	9388	5185	14573	30.94%

P. BOLAND -ASSOC. JUSTICE DIV 8				
	Polling	Absentee	Total	
Number of Precincts	165	165	165	
Precincts Reporting	165	165	165	100.00%
Vote For	1	1	1	
Ballots Cast (Reg. Voters 140659)	51614	32289	83903	59.65%
Total Votes	28685	17706	46391	
YES	18736	12234	30970	66.76%
NO	9949	5472	15421	33.24%

L. RUBIN -ASSOC. JUSTICE DIV 8				
	Polling	Absentee	Total	
Number of Precincts	165	165	165	
Precincts Reporting	165	165	165	100.00%
Vote For	1	1	1	
Ballots Cast (Reg. Voters 140659)	51614	32289	83903	59.65%
Total Votes	28692	17724	46416	
YES	18327	11899	30226	65.12%
NO	10365	5825	16190	34.88%

Election Summary Report
GENERAL ELECTION HELD NOVEMBER 5, 2002
 Summary For Jurisdiction Wide, All Counters, All Races
OFFICIAL FINAL ELECTION RESULTS

Date: 11/20/02
 Time: 15:53:46
 Page: 8 of 21

Registered Voters 140659

Num. Report Precinct 165 - Num. Reporting 165 100.00%

SUPERIOR COURT JUDGE				
	Polling	Absentee	Total	
Number of Precincts	165	165	165	
Precincts Reporting	165	165	165	100.00%
Vote For	1	1	1	
Ballots Cast (Reg. Voters 140659)	51614	32289	83903	59.65%
Total Votes	46019	28965	74984	
JOHN A. TRICE	27828	17631	45459	60.62%
JACQUELINE FREDERICK	18068	11262	29330	39.12%
Write-in Votes	123	72	195	0.26%

SUPT OF PUBLIC INSTRUCTION				
	Polling	Absentee	Total	
Number of Precincts	165	165	165	
Precincts Reporting	165	165	165	100.00%
Vote For	1	1	1	
Ballots Cast (Reg. Voters 140659)	51614	32289	83903	59.65%
Total Votes	46448	29363	75811	
JACK O'CONNELL	32916	20952	53868	71.06%
KATHERINE H. SMITH	13413	8356	21769	28.71%
Write-in Votes	119	55	174	0.23%

BOARD OF EDUCATION, BD MEMBER, TA #4				
	Polling	Absentee	Total	
Number of Precincts	47	47	47	
Precincts Reporting	47	47	47	100.00%
Vote For	1	1	1	
Ballots Cast (Reg. Voters 39501)	14039	9342	23381	59.19%
Total Votes	9988	6633	16621	
FLOYD MOFFAT	4692	3129	7821	47.05%
SHIRLEY HORACEK	3902	2662	6564	39.49%
L. DUEÑEZ-DALTON	1360	814	2174	13.08%
Write-in Votes	34	28	62	0.37%

SB BD OF EDUCATION, BD MEMBER, TA #5				
	Polling	Absentee	Total	
Number of Precincts	2	2	2	
Precincts Reporting	2	2	2	100.00%
Vote For	1	1	1	
Ballots Cast (Reg. Voters 2)	1	0	1	50.00%
Total Votes	0	0	0	
ROGER A. HILL	0	0	0	N/A
ELLEN M. ROJAS	0	0	0	N/A
Write-in Votes	0	0	0	N/A

Election Summary Report
GENERAL ELECTION HELD NOVEMBER 5, 2002
 Summary For Jurisdiction Wide, All Counters, All Races
OFFICIAL FINAL ELECTION RESULTS

Date:11/20/02
 Time:15:53:46
 Page:9 of 21

Registered Voters 140659

Num. Report Precinct 165 - Num. Reporting 165 100.00%

CUESTA GOVERNING BOARD MEMBER, TA #4				
	Polling	Absentee	Total	
Number of Precincts	164	164	164	
Precincts Reporting	164	164	164	100.00%
Vote For	1	1	1	
Ballots Cast (Reg. Voters 140657)	51613	32289	83902	59.65%
Total Votes	36041	22749	58790	
MARIE KIERSCH	20860	13436	34296	58.34%
MARQUIS MILLER	15001	9208	24209	41.18%
Write-in Votes	180	105	285	0.48%

ATASCADERO USD GOVERNING BOARD MEMBER				
	Polling	Absentee	Total	
Number of Precincts	22	22	22	
Precincts Reporting	22	22	22	100.00%
Vote For	4	4	4	
Ballots Cast (Reg. Voters 19517)	7533	4035	11568	59.27%
Total Votes	19020	10698	29718	
JOEL C. TWISSELMAN	4043	2348	6391	21.51%
STEVE ARNOLD	3768	2129	5897	19.84%
TERRI E. SWITZER	3148	1735	4883	16.43%
GEORGE B. DODGE	3024	1751	4775	16.07%
GORDON W. WEST	2777	1424	4201	14.14%
ANDREW W. HAYS	2222	1289	3511	11.81%
Write-in Votes	38	22	60	0.20%

CUYAMA JT USD GOVERNING BOARD MEMBER				
	Polling	Absentee	Total	
Number of Precincts	1	1	1	
Precincts Reporting	1	1	1	100.00%
Vote For	2	2	2	
Ballots Cast (Reg. Voters 2)	1	0	1	50.00%
Total Votes	0	0	0	
KEN HAHN	0	0	0	N/A
WILLIAM MC BRIEN	0	0	0	N/A
RICHARD RAY	0	0	0	N/A
Write-in Votes	0	0	0	N/A

LUCIA MAR USD GOVERNING BOARD MEMBER, TA#1				
	Polling	Absentee	Total	
Number of Precincts	46	46	46	
Precincts Reporting	46	46	46	100.00%
Vote For	1	1	1	
Ballots Cast (Reg. Voters 39399)	14016	9300	23316	59.18%
Total Votes	11192	7461	18653	
DONNA MILLS	6959	4820	11779	63.15%
JOE DOMINIC	4202	2612	6814	36.53%
Write-in Votes	31	29	60	0.32%

Election Summary Report
GENERAL ELECTION HELD NOVEMBER 5, 2002
 Summary For Jurisdiction Wide, All Counters, All Races
OFFICIAL FINAL ELECTION RESULTS

Date: 11/20/02
 Time: 15:53:46
 Page: 10 of 21

Registered Voters 140659

Num. Report Precinct 165 - Num. Reporting 165 100.00%

LUCIA MAR USD GOVERNING BOARD MEMBER , TA #2

	Polling	Absentee	Total	
Number of Precincts	46	46	46	
Precincts Reporting	46	46	46	100.00%
Vote For	2	2	2	
Ballots Cast (Reg. Voters 39399)	14016	9300	23316	59.18%
Total Votes	19356	13331	32687	
CAROL HARVEY	4416	3348	7764	23.75%
GEORGIE O'CONNOR	2946	2369	5315	16.26%
DAWN HINCHMAN	2572	1586	4158	12.72%
CAROL R. LYONS	2270	1578	3848	11.77%
CAREN LARSON RAY	2030	1283	3313	10.14%
ISTAR HOLLIDAY	1938	1125	3063	9.37%
GARY L. YOUNG	1632	1030	2662	8.14%
THOMAS DAU	1515	988	2503	7.66%
Write-in Votes	37	24	61	0.19%

SAN LUIS COASTAL USD GOVERNING BOARD MEMBER, TA#2

	Polling	Absentee	Total	
Number of Precincts	61	61	61	
Precincts Reporting	61	61	61	100.00%
Vote For	2	2	2	
Ballots Cast (Reg. Voters 48240)	17667	10666	28333	58.73%
Total Votes	19046	12528	31574	
MARILYN RODGER	8508	5488	13996	44.33%
ANDREW MARINELLO	8140	5640	13780	43.64%
JENNIFER SCHROEDER	2318	1354	3672	11.63%
Write-in Votes	80	46	126	0.40%

SHANDON USD GOVERNING BOARD MEMBER, TA #2 FULL TERM

	Polling	Absentee	Total	
Number of Precincts	2	2	2	
Precincts Reporting	2	2	2	100.00%
Vote For	3	3	3	
Ballots Cast (Reg. Voters 520)	225	78	303	58.27%
Total Votes	532	178	710	
DONNA M. ELLIS	153	55	208	29.30%
JAMES "JAY" PALMER	125	50	175	24.65%
ELLEN SCHROEDER	118	44	162	22.82%
ESTER C. GARCIA	81	20	101	14.23%
LAURA M. MURPHY	55	8	63	8.87%
Write-in Votes	0	1	1	0.14%

Election Summary Report
GENERAL ELECTION HELD NOVEMBER 5, 2002
 Summary For Jurisdiction Wide, All Counters, All Races
OFFICIAL FINAL ELECTION RESULTS

Date: 11/20/02
 Time: 15:53:46
 Page: 11 of 21

Registered Voters 140659

Num. Report Precinct 165 - Num. Reporting 165 100.00%

TEMPLETON USD GOVERNING BOARD MEMBER					
	Polling	Absentee	Total		
Number of Precincts	9	9	9		
Precincts Reporting	9	9	9	100.00%	
Vote For	2	2	2		
Ballots Cast (Reg. Voters 5615)	2310	1179	3489	62.14%	
Total Votes	3736	1885	5621		
JEANNE R. HUNT	918	399	1317	23.43%	
DAVID C. LA RUE	744	428	1172	20.85%	
DEBBIE VIBORG	721	402	1123	19.98%	
MARK RICKERT	580	305	885	15.74%	
LESLIE ALVARADO	490	219	709	12.61%	
JAMES W. TRAUB	278	126	404	7.19%	
Write-in Votes	5	6	11	0.20%	

PLEASANT VALLY SD GOVERNING BOARD MEMBER					
	Polling	Absentee	Total		
Number of Precincts	1	1	1		
Precincts Reporting	1	1	1	100.00%	
Vote For	3	3	3		
Ballots Cast (Reg. Voters 418)	144	135	279	66.75%	
Total Votes	276	259	535		
BENJAMIN R. WORK	92	89	181	33.83%	
BILL HINRICHS	76	64	140	26.17%	
LINDA S. HATELEY	57	52	109	20.37%	
DEBORAH K. KUNIC	51	53	104	19.44%	
Write-in Votes	0	1	1	0.19%	

SAN MIGUEL USD GOVERNING BOARD MEMBER					
	Polling	Absentee	Total		
Number of Precincts	2	2	2		
Precincts Reporting	2	2	2	100.00%	
Vote For	3	3	3		
Ballots Cast (Reg. Voters 2012)	706	432	1138	56.56%	
Total Votes	1244	735	1979		
JOHN GREEN	378	202	580	29.31%	
CAROLYN LASH	322	215	537	27.13%	
MEG BROOKS	326	186	512	25.87%	
ZELMA DESFOSES	207	123	330	16.68%	
Write-in Votes	11	9	20	1.01%	

Election Summary Report
GENERAL ELECTION HELD NOVEMBER 5, 2002
 Summary For Jurisdiction Wide, All Counters, All Races
OFFICIAL FINAL ELECTION RESULTS

Date: 11/20/02
 Time: 15:53:46
 Page: 12 of 21

Registered Voters 140659

Num. Report Precinct 165 - Num. Reporting 165 100.00%

SANTA MARIA JT USD GOVERNING BOARD MEMBER				
	Polling	Absentee	Total	
Number of Precincts	1	1	1	
Precincts Reporting	1	1	1	100.00%
Vote For	3	3	3	
Ballots Cast (Reg. Voters 0)	0	0	0	
Total Votes	0	0	0	
BEVERLY MC HUGH	0	0	0	N/A
FRED MILLER	0	0	0	N/A
ROBERT L. BULLOCK	0	0	0	N/A
PATRICIA ANN CULLEY	0	0	0	N/A
DANIEL A. CADENA, JR	0	0	0	N/A
ROBERT IKOLA	0	0	0	N/A
DEAN REECE	0	0	0	N/A
Write-in Votes	0	0	0	N/A

SANTA MARIA BONITA SD GOVERNING BOARD MEMBER				
	Polling	Absentee	Total	
Number of Precincts	1	1	1	
Precincts Reporting	1	1	1	100.00%
Vote For	2	2	2	
Ballots Cast (Reg. Voters 0)	0	0	0	
Total Votes	0	0	0	
KEN MILO	0	0	0	N/A
GEORGE ACOSTA	0	0	0	N/A
JO ANN (JODY) OLIVER	0	0	0	N/A
DAVID RILOQUIO	0	0	0	N/A
Write-in Votes	0	0	0	N/A

ARROYO GRANDE MAYOR				
	Polling	Absentee	Total	
Number of Precincts	10	10	10	
Precincts Reporting	10	10	10	100.00%
Vote For	1	1	1	
Ballots Cast (Reg. Voters 10337)	3967	2622	6589	63.74%
Total Votes	3650	2457	6107	
TONY M. FERRARA	2162	1465	3627	59.39%
SANFORD H. LUBIN	1484	987	2471	40.46%
Write-in Votes	4	5	9	0.15%

ARROYO GRANDE COUNCILMEMBER				
	Polling	Absentee	Total	
Number of Precincts	10	10	10	
Precincts Reporting	10	10	10	100.00%
Vote For	2	2	2	
Ballots Cast (Reg. Voters 10337)	3967	2622	6589	63.74%
Total Votes	6339	4455	10794	
JIM DICKENS	1953	1393	3346	31.00%
JOE COSTELLO	1824	1197	3021	27.99%
NAN FOWLER	1669	1232	2901	26.88%
TOM BONDS	883	631	1514	14.03%
Write-in Votes	10	2	12	0.11%

Election Summary Report
GENERAL ELECTION HELD NOVEMBER 5, 2002
 Summary For Jurisdiction Wide, All Counters, All Races
OFFICIAL FINAL ELECTION RESULTS

Date: 11/20/02
 Time: 15:53:46
 Page: 13 of 21

Registered Voters 140659

Num. Report Precinct 165 - Num. Reporting 165 100.00%

ATASCADERO COUNCILMEMBER				
	Polling	Absentee	Total	
Number of Precincts	15	15	15	
Precincts Reporting	15	15	15	100.00%
Vote For	2	2	2	
Ballots Cast (Reg. Voters 15072)	5449	3289	8738	57.98%
Total Votes	8603	5283	13886	
TOM O'MALLEY	3001	1790	4791	34.50%
BECKY PELLETT PACAS	2306	1425	3731	26.87%
J. MIKE ARRAMBIDE	1987	1255	3242	23.35%
BOB KELLEY	1292	796	2088	15.04%
Write-in Votes	17	17	34	0.24%

ATASCADERO CITY CLERK				
	Polling	Absentee	Total	
Number of Precincts	15	15	15	
Precincts Reporting	15	15	15	100.00%
Vote For	1	1	1	
Ballots Cast (Reg. Voters 15072)	5449	3289	8738	57.98%
Total Votes	3500	2406	5906	
MARCIA TORGERSON	3453	2375	5828	98.68%
Write-in Votes	47	31	78	1.32%

ATASCADERO CITY TREASURER				
	Polling	Absentee	Total	
Number of Precincts	15	15	15	
Precincts Reporting	15	15	15	100.00%
Vote For	1	1	1	
Ballots Cast (Reg. Voters 15072)	5449	3289	8738	57.98%
Total Votes	3633	2315	5948	
JOSEPH MODICA, JR.	3582	2291	5873	98.74%
Write-in Votes	51	24	75	1.26%

GROVER BEACH COUNCILMEMBER				
	Polling	Absentee	Total	
Number of Precincts	5	5	5	
Precincts Reporting	5	5	5	100.00%
Vote For	2	2	2	
Ballots Cast (Reg. Voters 6457)	2173	1247	3420	52.97%
Total Votes	3152	1948	5100	
JOHN SHOALS	1174	651	1825	35.78%
DAVID EKBOM	759	514	1273	24.96%
CHUCK ASHTON	590	412	1002	19.65%
BART CALMENSON	624	366	990	19.41%
Write-in Votes	5	5	10	0.20%

Election Summary Report
GENERAL ELECTION HELD NOVEMBER 5, 2002
 Summary For Jurisdiction Wide, All Counters, All Races
OFFICIAL FINAL ELECTION RESULTS

Date: 11/20/02
 Time: 15:53:46
 Page: 14 of 21

Registered Voters 140659

Num. Report Precinct 165 - Num. Reporting 165 100.00%

MORRO BAY MAYOR

	Polling	Absentee	Total	
Number of Precincts	7	7	7	
Precincts Reporting	7	7	7	100.00%
Vote For	1	1	1	
Ballots Cast (Reg. Voters 6903)	2475	1845	4320	62.58%
Total Votes	2347	1774	4121	
WILLIAM YATES	1272	1016	2288	55.52%
DON BOATMAN	1070	750	1820	44.16%
Write-in Votes	5	8	13	0.32%

MORRO BAY COUNCILMEMBER

	Polling	Absentee	Total	
Number of Precincts	7	7	7	
Precincts Reporting	7	7	7	100.00%
Vote For	2	2	2	
Ballots Cast (Reg. Voters 6903)	2475	1845	4320	62.58%
Total Votes	3935	3088	7023	
JANICE PETERS	1156	956	2112	30.07%
BETTY WINHOLTZ	1039	703	1742	24.80%
JAMES "JIM" WOOD	950	770	1720	24.49%
BILL WOODSON	785	652	1437	20.46%
Write-in Votes	5	7	12	0.17%

PASO ROBLES MAYOR

	Polling	Absentee	Total	
Number of Precincts	12	12	12	
Precincts Reporting	12	12	12	100.00%
Vote For	1	1	1	
Ballots Cast (Reg. Voters 12255)	4217	2898	7115	58.06%
Total Votes	3553	2437	5990	
FRANK R. MECHAM	3379	2339	5718	95.46%
Write-in Votes	174	98	272	4.54%

PASO ROBLES COUNCILMEMBER

	Polling	Absentee	Total	
Number of Precincts	12	12	12	
Precincts Reporting	12	12	12	100.00%
Vote For	2	2	2	
Ballots Cast (Reg. Voters 12255)	4217	2898	7115	58.06%
Total Votes	7020	5009	12029	
DUANE J. PICANCO	1674	1121	2795	23.24%
JIM HEGGARTY	1602	1172	2774	23.06%
STUART T. ROSS	1246	998	2244	18.65%
JOE M. DUTRA	1299	898	2197	18.26%
PATRICIA M. JOHNSON	1163	799	1962	16.31%
Write-in Votes	36	21	57	0.47%

Election Summary Report
GENERAL ELECTION HELD NOVEMBER 5, 2002
 Summary For Jurisdiction Wide, All Counters, All Races
OFFICIAL FINAL ELECTION RESULTS

Date: 11/20/02
 Time: 15:53:46
 Page: 15 of 21

Registered Voters 140659

Num. Report Precinct 165 - Num. Reporting 165 100.00%

PISMO BEACH COUNCILMEMBER				
	Polling	Absentee	Total	
Number of Precincts	7	7	7	
Precincts Reporting	7	7	7	100.00%
Vote For	3	3	3	
Ballots Cast (Reg. Voters 5543)	1993	1515	3508	63.29%
Total Votes	4583	3600	8183	
MARY ANN REISS	896	701	1597	19.52%
ARLENE GONZALES-GEE	875	693	1568	19.16%
RUDY NATOLI	866	701	1567	19.15%
KATE CARSON	803	516	1319	16.12%
HAL HALLDIN	585	513	1098	13.42%
JOHN STOCKSDALE	548	460	1008	12.32%
Write-in Votes	10	16	26	0.32%

SAN LUIS OBISPO MAYOR				
	Polling	Absentee	Total	
Number of Precincts	30	30	30	
Precincts Reporting	30	30	30	100.00%
Vote For	1	1	1	
Ballots Cast (Reg. Voters 24919)	8714	5060	13774	55.28%
Total Votes	8187	4823	13010	
DAVE ROMERO	4605	3005	7610	58.49%
JAN MARX	3470	1785	5255	40.39%
Write-in Votes	112	33	145	1.11%

SAN LUIS OBISPO COUNCILMEMBER				
	Polling	Absentee	Total	
Number of Precincts	30	30	30	
Precincts Reporting	30	30	30	100.00%
Vote For	2	2	2	
Ballots Cast (Reg. Voters 24919)	8714	5060	13774	55.28%
Total Votes	13617	8284	21901	
JOHN EWAN	4153	2736	6889	31.46%
ALLEN K. SETTLE	3484	2010	5494	25.09%
PAUL BROWN	3396	2087	5483	25.04%
ANDREW CARTER	2551	1429	3980	18.17%
Write-in Votes	33	22	55	0.25%

CAMBRIA COMMUNITY HEALTHCARE DIST DIRECTOR				
	Polling	Absentee	Total	
Number of Precincts	5	5	5	
Precincts Reporting	5	5	5	100.00%
Vote For	3	3	3	
Ballots Cast (Reg. Voters 4854)	2036	1522	3558	73.30%
Total Votes	3856	3173	7029	
FRANK S. FRATTO	1081	847	1928	27.43%
J. E. HUGHELL	1029	868	1897	26.99%
RUNO J. LEMMING	882	739	1621	23.06%
GREGORY D. BATES	861	712	1573	22.38%
Write-in Votes	3	7	10	0.14%

Election Summary Report
GENERAL ELECTION HELD NOVEMBER 5, 2002
 Summary For Jurisdiction Wide, All Counters, All Races
OFFICIAL FINAL ELECTION RESULTS

Date:11/20/02
 Time:15:53:46
 Page:16 of 21

Registered Voters 140659

Num. Report Precinct 165 - Num. Reporting 165 100.00%

CAMBRIA CSD DIRECTOR

	Polling	Absentee	Total	
Number of Precincts	4	4	4	
Precincts Reporting	4	4	4	100.00%
Vote For	2	2	2	
Ballots Cast (Reg. Voters 4416)	1892	1385	3277	74.21%
Total Votes	2956	2274	5230	
PETER CHALDECOTT	1099	888	1987	37.99%
GREG SANDERS	1095	803	1898	36.29%
VERN KALSHAN	755	563	1318	25.20%
Write-in Votes	7	20	27	0.52%

HERITAGE RANCH CSD DIRECTOR

	Polling	Absentee	Total	
Number of Precincts	2	2	2	
Precincts Reporting	2	2	2	100.00%
Vote For	3	3	3	
Ballots Cast (Reg. Voters 1308)	442	297	739	56.50%
Total Votes	1016	655	1671	
JOHN M. MOTT	202	117	319	19.09%
DONALD F. OLDT	155	109	264	15.80%
ALBERT FARRENS	145	97	242	14.48%
JIM BULLITT	133	91	224	13.41%
MARILYN J. BRELAND	141	77	218	13.05%
EDDIE K. DOLL	127	77	204	12.21%
LLOYD O'CONNELL	108	85	193	11.55%
Write-in Votes	5	2	7	0.42%

LOS OSOS CSD DIRECTOR

	Polling	Absentee	Total	
Number of Precincts	9	9	9	
Precincts Reporting	9	9	9	100.00%
Vote For	3	3	3	
Ballots Cast (Reg. Voters 9745)	3864	2566	6430	65.98%
Total Votes	10313	6962	17275	
STAN GUSTAFSON	1991	1518	3509	20.31%
GORDON HENSLEY	1885	1455	3340	19.33%
RICHARD LEGROS	1866	1312	3178	18.40%
JULIE TACKER	1333	702	2035	11.78%
LINDE OWEN	1015	512	1527	8.84%
MIKE SYLVIA	972	452	1424	8.24%
THOMAS A. SALMON	505	404	909	5.26%
TED PETERSON	360	288	648	3.75%
BUDD SANFORD	204	192	396	2.29%
AL BARROW	171	117	288	1.67%
Write-in Votes	11	10	21	0.12%

Election Summary Report
GENERAL ELECTION HELD NOVEMBER 5, 2002
 Summary For Jurisdiction Wide, All Counters, All Races
OFFICIAL FINAL ELECTION RESULTS

Date: 11/20/02
 Time: 15:53:46
 Page: 17 of 21

Registered Voters 140659

Num. Report Precinct 165 - Num. Reporting 165 100.00%

NIPOMO CSD DIRECTOR			
	Polling	Absentee	Total
Number of Precincts	8	8	8
Precincts Reporting	8	8	8 100.00%
Vote For	3	3	3
Ballots Cast (Reg. Voters 5362)	1770	1367	3137 58.50%
Total Votes	3598	2854	6452
JUDITH WIRSING	785	652	1437 22.27%
C. E. TROTTER	758	607	1365 21.16%
LARRY VIERHEILIG	505	388	893 13.84%
CAROL MITCHELL	430	334	764 11.84%
RICHARD C. MOBRAATEN	409	296	705 10.93%
CAROLAYNE E. HOLLEY	367	297	664 10.29%
HOMER J. FOX	342	266	608 9.42%
Write-in Votes	2	14	16 0.25%

OCEANO CSD DIRECTOR- FULL TERM			
	Polling	Absentee	Total
Number of Precincts	4	4	4
Precincts Reporting	4	4	4 100.00%
Vote For	2	2	2
Ballots Cast (Reg. Voters 2980)	907	458	1365 45.81%
Total Votes	1223	689	1912
BARBARA J. MANN	469	279	748 39.12%
DAVID C. ANGELLO	412	228	640 33.47%
PEGGY WILSON	333	175	508 26.57%
Write-in Votes	9	7	16 0.84%

OCEANO CSD DIRECTOR- SHORT TERM			
	Polling	Absentee	Total
Number of Precincts	4	4	4
Precincts Reporting	4	4	4 100.00%
Vote For	1	1	1
Ballots Cast (Reg. Voters 2980)	907	458	1365 45.81%
Total Votes	755	392	1147
VERN DAHL	466	198	664 57.89%
THOMAS J. RAMLER	284	191	475 41.41%
Write-in Votes	5	3	8 0.70%

PORT SAN LUIS HARBOR DIST. COMMISSIONER			
	Polling	Absentee	Total
Number of Precincts	75	75	75
Precincts Reporting	75	75	75 100.00%
Vote For	2	2	2
Ballots Cast (Reg. Voters 63680)	22599	14315	36914 57.97%
Total Votes	27575	18866	46441
JOHN KOEPF	7586	5144	12730 27.41%
DREW BRANDY	6751	4231	10982 23.65%
BRITT PHILLIPS	5908	4710	10618 22.86%
HARRY YASUMOTO	3096	2060	5156 11.10%
DAN HILKER	2294	1463	3757 8.09%
JAMES J. PETRONI	1886	1218	3104 6.68%
Write-in Votes	54	40	94 0.20%

Election Summary Report
GENERAL ELECTION HELD NOVEMBER 5, 2002
 Summary For Jurisdiction Wide, All Counters, All Races
OFFICIAL FINAL ELECTION RESULTS

Date:11/20/02
 Time:15:53:46
 Page:18 of 21

Registered Voters 140659

Num. Report Precinct 165 - Num. Reporting 165 100.00%

SAN MIGUEL CSD DIRECTOR				
	Polling	Absentee	Total	
Number of Precincts	1	1	1	
Precincts Reporting	1	1	1	100.00%
Vote For	2	2	2	
Ballots Cast (Reg. Voters 506)	182	61	243	48.02%
Total Votes	300	113	413	
GIB BUCKMAN	99	41	140	33.90%
CONNIE L. JARVIS	79	32	111	26.88%
DALE E. HAMBLIN	83	25	108	26.15%
GREGORY G. CAMPBELL	34	14	48	11.62%
Write-in Votes	5	1	6	1.45%

SAN SIMEON CSD DIRECTOR				
	Polling	Absentee	Total	
Number of Precincts	1	1	1	
Precincts Reporting	1	1	1	100.00%
Vote For	2	2	2	
Ballots Cast (Reg. Voters 174)	53	70	123	70.69%
Total Votes	87	126	213	
DAVID H. KIECH	34	54	88	41.31%
TERRY LAMBETH	31	49	80	37.56%
BOB MC LAUGHLIN	22	20	42	19.72%
Write-in Votes	0	3	3	1.41%

46- HOUSING SHELTER TRUST FUND ACT				
	Polling	Absentee	Total	
Number of Precincts	165	165	165	
Precincts Reporting	165	165	165	100.00%
Vote For	1	1	1	
Ballots Cast (Reg. Voters 140659)	51614	32289	83903	59.65%
Total Votes	47577	29943	77520	
NO	24038	14762	38800	50.05%
YES	23539	15181	38720	49.95%

47- PUBLIC EDUCATION FACILITIES BOND ACT				
	Polling	Absentee	Total	
Number of Precincts	165	165	165	
Precincts Reporting	165	165	165	100.00%
Vote For	1	1	1	
Ballots Cast (Reg. Voters 140659)	51614	32289	83903	59.65%
Total Votes	48352	30222	78574	
YES	25770	15313	41083	52.29%
NO	22582	14909	37491	47.71%

Election Summary Report
GENERAL ELECTION HELD NOVEMBER 5, 2002
 Summary For Jurisdiction Wide, All Counters, All Races
OFFICIAL FINAL ELECTION RESULTS

Date:11/20/02
 Time:15:53:46
 Page:19 of 21

Registered Voters 140659

Num. Report Precinct 165 - Num. Reporting 165 100.00%

48- COURT CONSOLIDATION				
	Polling	Absentee	Total	
Number of Precincts	165	165	165	
Precincts Reporting	165	165	165	100.00%
Vote For	1	1	1	
Ballots Cast (Reg. Voters 140659)	51614	32289	83903	59.65%
Total Votes	44832	28215	73047	
YES	30473	21323	51796	70.91%
NO	14359	6892	21251	29.09%

49- SCHOOL PROGRAMS- INITIATIVE STATUTE				
	Polling	Absentee	Total	
Number of Precincts	165	165	165	
Precincts Reporting	165	165	165	100.00%
Vote For	1	1	1	
Ballots Cast (Reg. Voters 140659)	51614	32289	83903	59.65%
Total Votes	48221	29968	78189	
NO	25375	15834	41209	52.70%
YES	22846	14134	36980	47.30%

50- WATER BOND- INITIATIVE STATUTE				
	Polling	Absentee	Total	
Number of Precincts	165	165	165	
Precincts Reporting	165	165	165	100.00%
Vote For	1	1	1	
Ballots Cast (Reg. Voters 140659)	51614	32289	83903	59.65%
Total Votes	47653	29810	77463	
NO	26031	16665	42696	55.12%
YES	21622	13145	34767	44.88%

51- TRANSPORTATION-INITIATIVE STATUTE				
	Polling	Absentee	Total	
Number of Precincts	165	165	165	
Precincts Reporting	165	165	165	100.00%
Vote For	1	1	1	
Ballots Cast (Reg. Voters 140659)	51614	32289	83903	59.65%
Total Votes	45962	28955	74917	
NO	27641	15661	43302	57.80%
YES	18321	13294	31615	42.20%

52- ELECTION DAY VOTER REGISTRATION- INITIATIVE STATUTE				
	Polling	Absentee	Total	
Number of Precincts	165	165	165	
Precincts Reporting	165	165	165	100.00%
Vote For	1	1	1	
Ballots Cast (Reg. Voters 140659)	51614	32289	83903	59.65%
Total Votes	47680	29902	77582	
NO	33102	20634	53736	69.26%
YES	14578	9268	23846	30.74%

Election Summary Report
GENERAL ELECTION HELD NOVEMBER 5, 2002
Summary For Jurisdiction Wide, All Counters, All Races
OFFICIAL FINAL ELECTION RESULTS

Date:11/20/02
Time:15:53:46
Page:20 of 21

Registered Voters 140659

Num. Report Precinct 165 - Num. Reporting 165 100.00%

M-02 PASO ROBLES USD FACILITIES IMP DIST BOND				
	Polling	Absentee	Total	
Number of Precincts	17	17	17	
Precincts Reporting	17	17	17	100.00%
Vote For	1	1	1	
Ballots Cast (Reg. Voters 17924)	6134	4408	10542	58.81%
Total Votes	5888	4203	10091	
YES	3141	2023	5164	51.17%
NO	2747	2180	4927	48.83%

N-02 PASO ROBLES USD BOND				
	Polling	Absentee	Total	
Number of Precincts	19	19	19	
Precincts Reporting	19	19	19	100.00%
Vote For	1	1	1	
Ballots Cast (Reg. Voters 20354)	6984	4975	11959	58.76%
Total Votes	6558	4637	11195	
YES	3535	2312	5847	52.23%
NO	3023	2325	5348	47.77%

K-02 ATASCADERO TRANSIENT OCCUPANCY TAX				
	Polling	Absentee	Total	
Number of Precincts	15	15	15	
Precincts Reporting	15	15	15	100.00%
Vote For	1	1	1	
Ballots Cast (Reg. Voters 15072)	5449	3289	8738	57.98%
Total Votes	5164	3117	8281	
YES	3463	2081	5544	66.95%
NO	1701	1036	2737	33.05%

L-02 SAN LUIS OBISPO CITY CHARTER AMENDMENT				
	Polling	Absentee	Total	
Number of Precincts	30	30	30	
Precincts Reporting	30	30	30	100.00%
Vote For	1	1	1	
Ballots Cast (Reg. Voters 24919)	8714	5060	13774	55.28%
Total Votes	6930	4006	10936	
YES	5277	3142	8419	76.98%
NO	1653	864	2517	23.02%

O-02 ARROYO GRANDE BOND				
	Polling	Absentee	Total	
Number of Precincts	10	10	10	
Precincts Reporting	10	10	10	100.00%
Vote For	1	1	1	
Ballots Cast (Reg. Voters 10337)	3967	2622	6589	63.74%
Total Votes	3770	2491	6261	
YES	2766	1769	4535	72.43%
NO	1004	722	1726	27.57%

Election Summary Report
GENERAL ELECTION HELD NOVEMBER 5, 2002
 Summary For Jurisdiction Wide, All Counters, All Races
OFFICIAL FINAL ELECTION RESULTS

Date:11/20/02
 Time:15:53:46
 Page:21 of 21

Registered Voters 140659

Num. Report Precinct 165 - Num. Reporting 165 100.00%

P-02 PASO ROBLES CITY TREASURER

	Polling	Absentee	Total	
Number of Precincts	12	12	12	
Precincts Reporting	12	12	12	100.00%
Vote For	1	1	1	
Ballots Cast (Reg. Voters 12255)	4217	2898	7115	58.06%
Total Votes	3808	2622	6430	
NO	2233	1591	3824	59.47%
YES	1575	1031	2606	40.53%

J-02 CRESTON HILLS RANCH CSD APPROPRIATIONS LIMIT

	Polling	Absentee	Total	
Number of Precincts	1	1	1	
Precincts Reporting	1	1	1	100.00%
Vote For	1	1	1	
Ballots Cast (Reg. Voters 29)	4	20	24	82.76%
Total Votes	4	20	24	
YES	4	20	24	100.00%
NO	0	0	0	0.00%

CONSOLIDATED GENERAL ELECTION, November 5, 2002

(Revised 9-05-02)

First Supervisorial District

Consolidated 101-01 BT XX	San Miguel 1 San Miguel 2 San Miguel 3 Estrella 1	BT 3 01 BT 3, 02 BT 9 01 BT 3, 02 BT 9 BT 8	San Miguel Community Bldg. 256 13th St., San Miguel
Consolidated 102-02 BT XX	Lynch 1 Lynch 2 Lynch 3 Lynch 4	01 BT 1, 02 03 04 BT 9 BT 1 BT 1 BT 1	Heritage Ranch CSD Office 4870 Heritage Ranch Rd., Heritage Ranch
Consolidated 103-03 BT XX	Las Tablas 1 Almond 10 Almond 11 Almond 12 Almond 13	01 BT 11, 02 BT 2 BT11 BT11 BT11 BT11	Special Events Center, Fairgrounds 2198 Riverside Ave., Paso Robles
Consolidated 104-03 BT 11	Almond 1 Almond 2 Almond 3 Almond 4		Special Events Center, Fairgrounds 2198 Riverside Ave., Paso Robles
Consolidated 105-04 BT 11	Almond 5 Almond 6 Almond 7 Almond 8 Almond 9		Plymouth Congregational Church Hall 1301 Oak St., Paso Robles
Consolidated 106-05 BT 5	Shandon 101		Shandon CDF Station 501 W. Centre St., Shandon
Consolidated 107-06 BT 4	Creston 102 Creston 103		Creston Fire Station Bldg. 5110 Swazy St., Creston
Consolidated 108-03 BT 11	Geneseo 1 Geneseo 2 Geneseo 3		Special Events Center, Fairgrounds 2198 Riverside Ave., Paso Robles
Consolidated 109-07 BT 11	Geneseo 4 Geneseo 5 Geneseo 6		Grace Baptist Church 535 Creston Rd., Paso Robles
Consolidated 110-08 BT 10	Paso Robles 1 Paso Robles 2 Paso Robles 3 Paso Robles 4 Paso Robles 41		St. James Episcopal Church Parish Hall 514 14th St., Paso Robles
Consolidated 111-08 BT 10	Paso Robles 5 Paso Robles 6 Paso Robles 7 Paso Robles 8		St. James Episcopal Church Parish Hall 514 14th St., Paso Robles
Consolidated 112-03 BT 10	Paso Robles 9 Paso Robles 10 Paso Robles 11 Paso Robles 12		Special Events Center, Fairgrounds 2198 Riverside Ave., Paso Robles
Consolidated 113-04 BT 10	Paso Robles 13 Paso Robles 14		Plymouth Congregational Church Hall 1301 Oak St., Paso Robles

First Supervisorial Dist cont

Consolidated 114-07	Paso Robles 15	Grace Baptist Church
BT 10	Paso Robles 16	535 Creston Rd., Paso Robles
	Paso Robles 17	
	Paso Robles 18	
	Paso Robles 19	
Consolidated 115-09	Paso Robles 20	Centennial Park, Live Oak Room
BT 10	Paso Robles 21	600 Nickerson Dr., Paso Robles
	Paso Robles 22	
	Paso Robles 23	
Consolidated 116-10	Paso Robles 24	Paso Robles Public Schools Admin
BT 10	Paso Robles 25	Meeting Room, 800 Niblick Rd., Paso
	Paso Robles 26	Robles
	Paso Robles 27	
	Paso Robles 30	
Consolidated 117-10	Paso Robles 28	Paso Robles Public Schools Admin
BT 10	Paso Robles 29	Meeting Room, 800 Niblick Rd., Paso
	Paso Robles 31	Robles
Consolidated 118-11	Paso Robles 32	Paso Robles Veterans Hall
BT 10	Paso Robles 33	204 Scott St., Paso Robles
	Paso Robles 34	
Consolidated 119-09	Paso Robles 35	Centennial Park, Live Oak Room
BT 10	Paso Robles 36	600 Nickerson Dr., Paso Robles
	Paso Robles 37	
	Paso Robles 39	
Consolidated 120-11	Paso Robles 38	Paso Robles Veterans Hall
BT 10	Paso Robles 40	204 Scott St., Paso Robles
Consolidated 121-12	Templeton 1	Templeton Hills Seventh-Day Adventist
BT 6	Templeton 6	Church
		930 Templeton Hills Rd., Templeton
Consolidated 122-12	Templeton 7	Templeton Hills Seventh-Day Adventist
BT 6	Templeton 8	Church
		930 Templeton Hills Rd., Templeton
Consolidated 123-13	Templeton 2	Los Robles Mobile Home Estates
BT 6	Templeton 3	3165 Theatre Dr., Templeton
	Templeton 4	
	Templeton 5	
	Templeton 13	
Consolidated 124-14	Templeton 9	Templeton Community Center Bldg.
BT 6	Templeton 10	601 Main St., Templeton
	Templeton 11	
Consolidated 125-14	Templeton 12	Templeton Community Center Bldg.
BT 6	Templeton 14	601 Main St., Templeton
	Templeton 15	
	Templeton 16	
	Templeton 17	

Absentee Precincts:

Bitterwater 1	BT 5	Creston 104	BT 4
Cholame 1	BT 5	Josephine 1	BT 6
Colina 1 (uninhabited)	BT 4	Paso Robles 42	BT 7
Creston 101	BT 4	Union 1	BT 11

Second Supervisorial District:

Consolidated 201-15	San Simeon 1	01 BT 44, 02 BT 41	Cambria Veterans Hall, Community Rm., 1000 Main St., Cambria
BTXX	Cambria 204	BT 40	
	Cambria 205	BT 40	
	Cambria 206	BT 40	
	Cambria 207	BT 40	
	Cambria 208	BT 40	
Consolidated 202-15	Cambria 209	BT 40	Cambria Veterans Hall, Dining Rm 1000 Main St., Cambria
BTXX	Cambria 210	BT 40	
	Cambria 211	BT 40	
	Cambria 212	BT 40	
	Cambria 213	01 03 BT 40, 02 BT 44	
Consolidated 203-15	Cambria 214		Cambria Veterans Hall, Main Rm 1000 Main St., Cambria
BT 40	Cambria 215		
	Cambria 216		
Consolidated 204-15	Cambria 217	BT 40	Cambria Veterans Hall, Main Rm 1000 Main St., Cambria
BTXX	Cambria 218	BT 40	
	Cambria 201	01 BT 44, 02 BT 39	
	Cambria 202	01 BT 13, 02 BT 12	
	Cambria 203	01 BT 44, 02 BT 40	
Consolidated 205-16	Cayucos 201	BT 39	Cayucos Veterans Hall C St. & N. Ocean Ave., Cayucos
BTXX	Cayucos 202	01 02 BT 12, 03 BT 16, 04 BT 15	
	Cayucos 203	01 BT 39, 02 BT 45	
	Cayucos 204	BT 39	
	Cayucos 205	BT 39	
	Cayucos 210	BT39	
Consolidated 206-16	Cayucos 206		Cayucos Veterans Hall C St. & N. Ocean Ave., Cayucos
BT 39	Cayucos 207		
	Cayucos 208		
	Cayucos 209		
Consolidated 207-17	Morro Bay 2		First Baptist Church 330 Panay St., Morro Bay
BT 46	Morro Bay 3		
	Morro Bay 4		
Consolidated 208-18	Morro Bay 5		Del Mar Elementary School 501 Sequoia St., Morro Bay
BT 46	Morro Bay 6		
	Morro Bay 7		
	Morro Bay 8		
	Morro Bay 9		
Consolidated 209-19	Morro Bay 10		First Christian Church 2050 Ironwood Ave., Morro Bay
BT 46	Morro Bay 11		
	Morro Bay 12		
	Morro Bay 13		
	Morro Bay 14		
Consolidated 210-20	Morro Bay 15		Morro Bay Veterans Hall 209 Surf St., Morro Bay
BT 46	Morro Bay 16		
	Morro Bay 17		
	Morro Bay 18		
	Morro Bay 19		
Consolidated 211-20	Morro Bay 20		Morro Bay Veterans Hall 209 Surf St., Morro Bay
BT 46	Morro Bay 21		
	Morro Bay 22		
	Morro Bay 23		
	Morro Bay 24		

**Second Supervisorial District,
cont.:**

Consolidated 212-20	Morro Bay 25 Morro Bay 26		Morro Bay Veterans Hall 209 Surf St., Morro Bay
BT 46	Morro Bay 27 Morro Bay 28		
Consolidated 213-21	Mountain View 201 Mountain View 202	BT 45 BT 15	Moro Grange Hall 1340 Atascadero Rd., Morro Bay
BTXX	Mountain View 203 Mountain View 204	BT 45 BT 15	
Consolidated 214-22	Bay Osos 205 Bay Osos 206	01 BT 42, 02 BT 45 BT 42	El Moro Church of the Nazarene 1480 Santa Ysabel Ave., Los Osos
BTXX	Bay Osos 207 Bay Osos 208 Bay Osos 209	BT 42 BT 42 BT 42	
Consolidated 215-23	Bay Osos 210 Bay Osos 211		Baywood Elementary School 1330-9th St., Los Osos
BT 42	Bay Osos 212 Bay Osos 213 Bay Osos 214		
Consolidated 216-24	Bay Osos 215 Bay Osos 216		Los Osos Christian Fellowship 1335 7th St., Los Osos
BT 42	Bay Osos 217 Bay Osos 220		
Consolidated 217-25	Bay Osos 218 Bay Osos 219		St. Elizabeth Ann Seton Parish Hall 2050 Palisades Ave., Los Osos
BT 42	Bay Osos 221 Bay Osos 222		
Consolidated 218-26	Bay Osos 223 Bay Osos 224	BT 42 01 BT 42, 02 BT 45	First Baptist Church 1900 Los Osos Valley Rd., Los Osos
BTXX	Bay Osos 225 Bay Osos 226 Bay Osos 227 Bay Osos 228	BT 42 BT 42 BT 42 BT42	
Consolidated 219-27	Bay Osos 229 Bay Osos 230		Trinity Methodist Church 490 Los Osos Valley Rd., Los Osos
BT 42	Bay Osos 231 Bay Osos 232 Bay Osos 233		
Consolidated 220-27	Bay Osos 234 Bay Osos 235		Trinity Methodist Church 490 Los Osos Valley Rd., Los Osos
BT 42	Bay Osos 236 Bay Osos 237 Bay Osos 238		
Consolidated 221-28	Bay Osos 239 Bay Osos 240		Monarch Grove Elementary School 348 Los Osos Valley Rd., Los Osos
BT 42	Bay Osos 241 Bay Osos 242 Bay Osos 243		
Consolidated 222-29	San Luis Obispo 201 San Luis Obispo 202		Nativity Parish Church School 221 Daly Ave., San Luis Obispo
BT 47	San Luis Obispo 203 San Luis Obispo 204 San Luis Obispo 205		

Second Supervisorial District,
cont.:

Consolidated 223-29	San Luis Obispo 206	BT 47	Nativity Parish Church School
	San Luis Obispo 207	01 BT 43, 02 BT 47	221 Daly Ave., San Luis Obispo
BTXX	San Luis Obispo 208	01 BT 43, 02 BT 47	
	San Luis Obispo 209	01 BT 43, 02 BT 47	
	San Luis Obispo 210	BT 43	
	San Luis Obispo 211	BT 43	
Consolidated 224-75	San Luis Obispo 212	BT 43	Zion Lutheran Church, Fellowship Hall
	San Luis Obispo 213	BT 43	Foothill Blvd. & Santa Rosa St., San Luis
BTXX	San Luis Obispo 214	BT 43	Obispo
	San Luis Obispo 215	01 BT 43, 02 BT 47	
	San Luis Obispo 216	BT 43	
Consolidated 225-30	San Luis Obispo 218		C.L. Smith Elementary School
	San Luis Obispo 219		1375 Balboa St., San Luis Obispo
BT 47	San Luis Obispo 220		
	San Luis Obispo 221		
	San Luis Obispo 222		
Consolidated 226-31	San Luis Obispo 223		Congregational Church
	San Luis Obispo 224		11245 Los Osos Valley Rd., San Luis
BT 47	San Luis Obispo 225		Obispo
	San Luis Obispo 226		
	San Luis Obispo 227		
Consolidated 227-31	San Luis Obispo 228		Congregational Church
	San Luis Obispo 229		11245 Los Osos Valley Rd., San Luis
BT 47	San Luis Obispo 230		Obispo
	San Luis Obispo 231		
	San Luis Obispo 232		

Absentee Precincts:

Bay Osos 201	BT 15	Los Osos 202	BT 15
Bay Osos 202	01 BT 45, 02 BT 42	Los Osos 203	BT 45
Bay Osos 203	BT 45	Los Osos 204	01 02 03 BT 45, 04 BT 42
Bay Osos 204	BT 15	Los Osos 205	BT 15
Bay Osos 244	01 02 BT 45, 03 BT 42	Los Osos 206	BT 15
Cal Poly 201	BT 15	Los Osos 207	BT 15
Coon Creek 1 (uninhabited)	BT 45	Los Osos 208	BT 15
Chorro 1	BT 15	Los Osos 209	BT 45
Chorro 2	BT 15	Morro Bay 1 (uninhabited)	BT 48
Cuesta 1	BT 15	Prefumo 201	BT 15
Josephine 2	BT 16	San Luis Obispo 217	BT 47
Laguna 201(uninhabited)	BT 45	Toro Canyon 1	BT 14
Los Osos 201	BT 45	Toro Canyon 2 (uninhabited)	BT 13

Third Supervisorial District:

Consolidated 301-32	San Luis Obispo 301 San Luis Obispo 302	Toyota San Luis Obispo, Showroom 12350 Los Osos Valley Rd., San Luis Obispo
BT 56	San Luis Obispo 303	
Consolidated 302-33	San Luis Obispo 307 San Luis Obispo 308	Vineyard Community Church 4029 S. Higuera St., San Luis Obispo
BT 53	San Luis Obispo 309 San Luis Obispo 310 San Luis Obispo 311 San Luis Obispo 312	
Consolidated 303-34	San Luis Obispo 313 San Luis Obispo 314	Chumash Village Recreation Hall 3057 S. Higuera St., San Luis Obispo
BT 53	San Luis Obispo 315 San Luis Obispo 316	
Consolidated 304-37	San Luis Obispo 317 San Luis Obispo 318	San Luis Obispo Grange Hall 2880 Broad St., San Luis Obispo
BT 53	San Luis Obispo 337 San Luis Obispo 338	
Consolidated 305-37	San Luis Obispo 319 San Luis Obispo 320	San Luis Obispo Grange Hall 2880 Broad St., San Luis Obispo
BT 53	San Luis Obispo 321 San Luis Obispo 322	
Consolidated 306-35	San Luis Obispo 323 San Luis Obispo 324	Fire Station #3 1280 Laurel Ln., San Luis Obispo
BT 53	San Luis Obispo 325 San Luis Obispo 326	
Consolidated 307-36	San Luis Obispo 327 San Luis Obispo 328	Nazarene Church 3396 Johnson Ave., San Luis Obispo
BT 53	San Luis Obispo 329 San Luis Obispo 330 San Luis Obispo 331	
Consolidated 308-35	San Luis Obispo 332 San Luis Obispo 333	Fire Station #3 1280 Laurel Ln., San Luis Obispo
BT 53	San Luis Obispo 334 San Luis Obispo 335 San Luis Obispo 336	
Consolidated 309-38	San Luis Obispo 339 San Luis Obispo 340	Church of Christ 2201 Lawton St., San Luis Obispo
BT 53	San Luis Obispo 341 San Luis Obispo 342 San Luis Obispo 343 San Luis Obispo 344	
Consolidated 310-38	San Luis Obispo 345 San Luis Obispo 346	Church of Christ 2201 Lawton St., San Luis Obispo
BT 53	San Luis Obispo 347 San Luis Obispo 348 San Luis Obispo 349 San Luis Obispo 350	
Consolidated 311-39	San Luis Obispo 351 San Luis Obispo 352	Grace Church, Classroom Osos St. & Pismo St., San Luis Obispo
BT 53	San Luis Obispo 353 San Luis Obispo 354 San Luis Obispo 355	

**Third Supervisorial District,
cont.:**

Consolidated 312-40 BT 53	San Luis Obispo 356 San Luis Obispo 357 San Luis Obispo 358 San Luis Obispo 359 San Luis Obispo 360		San Luis Obispo Veteran's Hall 801 Grand Ave., San Luis Obispo
Consolidated 313-41 BT 19	Rolling Hills 1 Country Club 1		Los Ranchos Elementary School 5785 Los Ranchos Rd., San Luis Obispo
Consolidated 314-42 BT 52	Avila 1 Avila 2		Avila Recreation Bldg., Lower Level 191 San Miguel St., Avila Beach
Consolidated 315-43 BTXX	Pismo Beach 1 Pismo Beach 2 Pismo Beach 3 Pismo Beach 4 Pismo Beach 5	BT 54 BT 54 BT 54 BT 51 BT 51	Shell Beach Veterans Hall 230 Leeward Ave., Shell Beach
Consolidated 316-43 BT 51	Pismo Beach 6 Pismo Beach 7 Pismo Beach 8 Pismo Beach 9 Pismo Beach 10 Pismo Beach 11		Shell Beach Veterans Hall 230 Leeward Ave., Shell Beach
Consolidated 317-44 BT 51	Pismo Beach 12 Pismo Beach 13 Pismo Beach 15 Pismo Beach 16 Pismo Beach 17		Pismo Beach Veterans Hall Bello & Main St., Pismo Beach
Consolidated 318-44 BT 51	Pismo Beach 18 Pismo Beach 19 Pismo Beach 20 Pismo Beach 21 Pismo Beach 22		Pismo Beach Veterans Hall Bello & Main St., Pismo Beach
Consolidated 319-45 BT 51	Pismo Beach 23 Pismo Beach 24 Pismo Beach 25 Pismo Beach 26		Nazarene Church Foyer 990 James Way, Pismo Beach
Consolidated 320-45 BT 51	Pismo Beach 27 Pismo Beach 28 Pismo Beach 29		Nazarene Church Foyer 990 James Way, Pismo Beach
Consolidated 321-46 BT 50	Grover Beach 1 Grover Beach 2 Grover Beach 3 Grover Beach 4 Grover Beach 5		Ramona Garden Park Center 993 Ramona Ave., Grover Beach
Consolidated 322-46 BT 50	Grover Beach 6 Grover Beach 7 Grover Beach 8 Grover Beach 9		Ramona Garden Park Center 993 Ramona Ave., Grover Beach
Consolidated 323-47 BT 50	Grover Beach 10 Grover Beach 11 Grover Beach 12 Grover Beach 14		Oak Park Christian Church 386 N. Oak Park Blvd., Grover Beach

**Third Supervisorial District,
cont.:**

Consolidated 324-48
BT 50

Grover Beach 13
Grover Beach 15
Grover Beach 16

Central Coast Baptist Church
153 S. 9th St., Grover Beach

Consolidated 325-49
BT 50

Grover Beach 17
Grover Beach 18
Grover Beach 19

Grover Beach Recreation Center
1230 Trouville, Grover Beach

Consolidated 326-55
BT 17

Branch 301
Branch 302
Branch 303
Oak Park 301

South County Regional Center
800 W. Branch St., Arroyo Grande

Absentee Precincts:

Buchon 1 (uninhabited) BT 55
Corral de Piedra 301 BT 19
Corral de Piedra 302 BT 52
Corral de Piedra 303 BT 19
Edna 301 BT 19
Edna 302 BT 19
Fair Oaks (uninhabited) BT 49
Laguna 301 BT 55
Laguna 302 BT 55
Oak Park 302 BT 18
Orcutt 301 BT 19
Orcutt 302 BT 19
Orcutt 303 BT 19
Orcutt 304 BT 52

Orcutt 305 BT 52
Orcutt 306 BT 19
Orcutt 307 BT 52
Orcutt 308 BT 19
Orcutt 309 BT 52
Pismo Beach 14 (uninhabited) BT 51
Prefumo 301 BT 55
San Luis Obispo 304 BT 56
San Luis Obispo 305 BT 53
San Luis Obispo 306 BT 53
San Luis Obispo 361 (uninhabited) BT 56
San Luis Obispo 362 (uninhabited) BT 56
Shell Beach 1 (uninhabited) BT 52
Shell Beach 2 (uninhabited) BT 49

Fourth Supervisorial District:

November 5, 2002

Consolidated 401-36 BT 60	San Luis Obispo 401 San Luis Obispo 402 San Luis Obispo 403 San Luis Obispo 404 San Luis Obispo 405	Nazarene Church 3396 Johnson Ave., San Luis Obispo
Consolidated 402-41 BT 25	Corral de Piedra 401 Corral de Piedra 402 Corral de Piedra 403 Corral de Piedra 404 Edna 401	Los Ranchos Elementary School 5785 Los Ranchos Rd., San Luis Obispo
Consolidated 403-50 BT 22	Arroyo Grande 1 Arroyo Grande 2	New Hope FourSquare Church 900 N. Oak Park Blvd., Arroyo Grande
Consolidated 404-50 BT 22	Arroyo Grande 3 Arroyo Grande 4	New Hope FourSquare Church 900 N. Oak Park Blvd., Arroyo Grande
Consolidated 405-51 BT 22	Arroyo Grande 5 Arroyo Grande 6 Arroyo Grande 7 Arroyo Grande 8	South County Regional Center 800 W. Branch St., Arroyo Grande
Consolidated 406-52 BT 22	Arroyo Grande 9 Arroyo Grande 10 Arroyo Grande 11 Arroyo Grande 12 Arroyo Grande 13	St. John Lutheran Church 959 Valley Rd., Arroyo Grande
Consolidated 407-53 BT 22	Arroyo Grande 14 Arroyo Grande 15 Arroyo Grande 16 Arroyo Grande 17 Arroyo Grande 18 Arroyo Grande 19	American Legion Hall 417 Orchard St., Arroyo Grande
Consolidated 408-54 BT 22	Arroyo Grande 20 Arroyo Grande 21 Arroyo Grande 22 Arroyo Grande 23	St. Patrick's Church Hall 501 Fair Oaks Ave., Arroyo Grande
Consolidated 409-51 BT 22	Arroyo Grande 24 Arroyo Grande 25 Arroyo Grande 26 Arroyo Grande 27 Arroyo Grande 28	South County Regional Center 800 W. Branch St., Arroyo Grande
Consolidated 410-51 BT 22	Arroyo Grande 29 Arroyo Grande 30 Arroyo Grande 31 Arroyo Grande 32	South County Regional Center 800 W. Branch St., Arroyo Grande
Consolidated 411-54 BT 22	Arroyo Grande 33 Arroyo Grande 34 Arroyo Grande 35 Arroyo Grande 36 Arroyo Grande 37 Arroyo Grande 38	St. Patrick's Church Hall 501 Fair Oaks Ave., Arroyo Grande
Consolidated 412-51 BT 22	Arroyo Grande 39 Arroyo Grande 40 Arroyo Grande 41 Arroyo Grande 42	South County Regional Center 800 W. Branch St., Arroyo Grande
Consolidated 413-55 BT 21	Branch 401 Branch 402 Branch 403 Branch 404 Branch 405	South County Regional Center 800 W. Branch St., Arroyo Grande

Fourth Supervisorial District,
cont.:

Consolidated 414-55	Branch 406	BT 21	South County Regional Center
	Branch 407	BT 21	800 W. Branch St., Arroyo Grande
BTXX	Branch 408	BT 23	
	Branch 409	BT 21	
	Oak Park 401	BT 21	
Consolidated 415-56	Los Berros 401	01 BT 21, 02 BT 20	Cypress Ridge Community Bldg.
	Los Berros 402	01 BT 21, 02 BT 20	1050 Cypress Ridge Parkway, Arroyo
BTXX	Los Berros 403	BT 59	Grande
	Los Berros 404	BT 21	
	Los Berros 405	BT 59	
	Los Berros 406	BT 59	
Consolidated 416-56	Los Berros 407		Cypress Ridge Community Bldg.
	Los Berros 408		1050 Cypress Ridge Parkway, Arroyo
BT 59	Los Berros 409		Grande
Consolidated 417-57	Los Berros 410	BT 21	Halcyon Hiawatha Lodge
	Los Berros 411	BT 21	3065 Temple St., Arroyo Grande
BTXX	Los Berros 412	BT 21	
	Los Berros 413	BT 21	
	Halcyon 401	BT 58	
	Halcyon 402	BT 21	
Consolidated 418-58	Nipomo 401	BT 21	Nipomo Senior High School
	Nipomo 404	BT 59	N. Thompson Ave., Nipomo
BTXX	Nipomo 405	BT 57	
	Nipomo 406	BT 57	
Consolidated 419-59	Nipomo 407		Nipomo Senior Center
	Nipomo 408		200 E. Dana St., Nipomo
BT 57	Nipomo 409		
Consolidated 420-60	Nipomo 410		Nipomo CSD Office
			148 S. Wilson St., Nipomo
BT 57			
Consolidated 421-60	Nipomo 411	BT 57	Nipomo CSD Office
	Nipomo 412	BT 59	148 S. Wilson St., Nipomo
BTXX	Nipomo 417	BT 59	
Consolidated 422-61	Nipomo 418		Lighthouse Christian Church
	Nipomo 419		726 W. Tefft St., Nipomo
BT 59	Nipomo 420		
	Nipomo 421		
Consolidated 423-62	Nipomo 422	BT 59	Nipomo Branch Library
	Nipomo 423	BT 57	918 W. Tefft St., Nipomo
BTXX	Nipomo 424	BT 57	
	Nipomo 426	01 BT 21, 02 BT 20	
Consolidated 424-62	Nipomo 428	BT 20	Nipomo Branch Library
	Nipomo 429	BT 21	918 W. Tefft St., Nipomo
BTXX	Nipomo 430	BT 59	
Consolidated 425-63	Nipomo 431		Nipomo Recreation Center
	Nipomo 432		170 S. Frontage Rd., Nipomo
BT 59	Nipomo 433		
Consolidated 426-64	Oceano 1		Oceano CSD Office
	Oceano 2		1655 Front St., Oceano
BT 58	Oceano 3		
	Oceano 4		
Consolidated 427-64	Oceano 5		Oceano CSD Office
	Oceano 6		1655 Front St., Oceano
BT 58	Oceano 7		
	Oceano 9		

Fourth Supervisorial District,
cont.:

Absentee Precincts:

Cuyama 401 (uninhabited) BT27
Halcyon 403 BT 59
Halcyon 404 (uninhabited) BT59
Huasna 1 BT 21
Huasna 2 BT 21
Los Berros 414 BT59
Nipomo 402 BT 59
Nipomo 403 BT 21
Nipomo 413 BT 21
Nipomo 414 BT 21
Nipomo 415
01 BT 21
02 BT 24
03 BT 21
Nipomo 416 BT 59

Nipomo 425 BT 59
Nipomo 427 BT 20
Oceano 8 BT 58
Oceano 10 BT 59
Oceano 11 (uninhabited) BT 59
Orcutt 401 (uninhabited)
01 BT 25
02 BT 21
03 BT 21
Orcutt 402 BT 25
Oso Flaco 1 BT 59
Pozo 401 (uninhabited) BT 26
Pozo 402 (uninhabited) BT 21
San Luis Obispo 406 BT 60

Fifth Supervisorial District:

Consolidated 501-65 BT 32	Atascadero 1 Atascadero 2 Atascadero 3 Atascadero 4 Atascadero 5	St Luke's Episcopal Church 5318 Palma Ave., Atascadero
Consolidated 502-66 BT 32	Atascadero 6 Atascadero 7 Atascadero 8 Atascadero 9	Atascadero Foursquare Church 2100 Ramona Rd., Atascadero
Consolidated 503-66 BT 32	Atascadero 10 Atascadero 11 Atascadero 12	Atascadero Foursquare Church 2100 Ramona Rd., Atascadero
Consolidated 504-67 BT 32	Atascadero 13 Atascadero 14	Atascadero Lake Pavilion, Rotary Room 9315 Pismo Ave., Atascadero
Consolidated 505-67 BT 32	Atascadero 15 Atascadero 16 Atascadero 17 Atascadero 18	Atascadero Lake Pavilion, Rotary Room 9315 Pismo Ave., Atascadero
Consolidated 506-67 BT 32	Atascadero 19 Atascadero 20 Atascadero 21 Atascadero 22	Atascadero Lake Pavilion, Rotary Room 9315 Pismo Ave., Atascadero
Consolidated 507-67 BT 32	Atascadero 23 Atascadero 24 Atascadero 25 Atascadero 26 Atascadero 27	Atascadero Lake Pavilion, Rotary Room 9315 Pismo Ave., Atascadero
Consolidated 508-68 BT 32	Atascadero 28 Atascadero 29 Atascadero 30 Atascadero 31	Atascadero Gospel Chapel Curbaril & Atascadero Ave., Atascadero
Consolidated 509-68 BT 32	Atascadero 32 Atascadero 33 Atascadero 34 Atascadero 35 Atascadero 36 Atascadero 37	Atascadero Gospel Chapel Curbaril & Atascadero Ave., Atascadero
Consolidated 510-69 BT 32	Atascadero 38 Atascadero 39 Atascadero 40 Atascadero 41 Atascadero 42 Atascadero 43	Community Church of Atascadero 5850 Rosario Ave., Atascadero
Consolidated 511-69 BT 32	Atascadero 44 Atascadero 45 Atascadero 46 Atascadero 47 Atascadero 48	Community Church of Atascadero 5850 Rosario Ave., Atascadero
Consolidated 512-65 BT 32	Atascadero 49 Atascadero 50 Atascadero 51 Atascadero 52	St Luke's Episcopal Church 5318 Palma Ave., Atascadero

**Fifth Supervisorial District
cont.:**

Consolidated 513-68 BT 32	Atascadero 53 Atascadero 54 Atascadero 55 Atascadero 56 Atascadero 57		Atascadero Gospel Chapel Curbaril & Atascadero Ave., Atascadero
Consolidated 514-68 BT 32	Atascadero 58 Atascadero 59 Atascadero 60 Atascadero 61		Atascadero Gospel Chapel Curbaril & Atascadero Ave., Atascadero
Consolidated 515-70 BT 32	Atascadero 62 Atascadero 63 Atascadero 64 Atascadero 65		Casa Grande Apartments, Community Room 9300 El Bordo Ave., Atascadero
Consolidated 516-71 BT 31	El Camino 1 El Camino 2 El Camino 3		Nazarene Church 9333 Santa Barbara Rd., Atascadero
Consolidated 517-06 BTXX	Huer Huero 1 Creston 501 Creston 502	BT 31 BT 31 01 BT 31, 02 BT 33	Creston Fire Station Bldg. 5110 Swazye St., Creston
Consolidated 518-72 BT 31	Santa Margarita 2 Santa Margarita 3 Santa Margarita 4		Santa Margarita Community Hall Murphy & I St., Santa Margarita
Consolidated 519-72 BT 31	Santa Margarita 1 Santa Margarita 5 Las Pilitas 1		Santa Margarita Community Hall Murphy & I St., Santa Margarita
Consolidated 520-40 BT 61	San Luis Obispo 501 San Luis Obispo 502 San Luis Obispo 503 San Luis Obispo 504 San Luis Obispo 505 San Luis Obispo 506		San Luis Obispo Veteran's Hall 801 Grand Ave., San Luis Obispo
Consolidated 521-73 BT 61	San Luis Obispo 507 San Luis Obispo 508 San Luis Obispo 509 San Luis Obispo 510 San Luis Obispo 511 San Luis Obispo 512		San Luis Obispo Recreation Bldg. 864 Santa Rosa St., San Luis Obispo
Consolidated 522-74 BT 61	San Luis Obispo 513 San Luis Obispo 514 San Luis Obispo 515 San Luis Obispo 516 San Luis Obispo 517		San Luis Obispo City Hall, Meeting Room 990 Palm St., San Luis Obispo
Consolidated 523-75 BT 61	San Luis Obispo 518 San Luis Obispo 519 San Luis Obispo 520 San Luis Obispo 521 San Luis Obispo 522 San Luis Obispo 523		Zion Lutheran Church, Fellowship Hall Foothill Blvd. & Santa Rosa St., San Luis Obispo
Consolidated 524-76 BT 61	San Luis Obispo 524 San Luis Obispo 526 San Luis Obispo 527 San Luis Obispo 528 San Luis Obispo 529 San Luis Obispo 530		Fire Station #2 136 N. Chorro St., San Luis Obispo

Fifth Supervisorial District
cont.:

Consolidated 525-77

San Luis Obispo 531
San Luis Obispo 532
San Luis Obispo 533
San Luis Obispo 534

Mount Carmel Lutheran Church
1701 Fredericks St., San Luis Obispo

BT 61

Consolidated 526-77

San Luis Obispo 535
San Luis Obispo 536
San Luis Obispo 537
San Luis Obispo 538

Mount Carmel Lutheran Church
1701 Fredericks St., San Luis Obispo

BT 61

Consolidated 527-78

Cal Poly 501
Cal Poly 502

BT 34
BT 62

Cal Poly Student Union Lobby
Cal Poly Campus

BTXX

Absentee Precincts:

Alliance 1 BT 31

Cuyama 501

01 03 BT 31

02 04 BT 38

Colina 2 BT 31

Colina 3 BT 31

Colina 4 BT 31

Cuesta 2 BT 29

Cuesta 3 BT 34

Geneseo 7 BT 37

Orcutt 501

01 BT 29

02 BT 28

Orcutt 502 BT 29

Pozo 501

01 BT 31

02 BT 30

Rio Vista 1 BT 31

Rio Vista 2 BT 31

San Luis Obispo 525 (uninhabited) BT 61

Shandon 501 BT 35

Shandon 502 BT 35

Simmler 1 BT 31

Templeton 18 BT 36

**COUNTY OF SAN LUIS OBISPO - WRITE-IN VOTES
SUMMARY PAGE**

GOVERNOR	ANSELMO A. CHAVEZ	ROB MARINKO	NICK JESSON	WILL B. KING	JAMEA F. STEWART	NICK HOOGOIAN	F. NANN BAILEY	JIM MALLON	DEBBIE JO TERZOLI	SUPT OF PUBLIC INST	MARK SANCHEZ
23 RD CONG DIST								22	1		10
22 ND CONG DIST		2						10			2
TOTAL		2						32	1		12
15 TH SENATE DIST		2						32	1		12
TOTAL		2						32	1		12
33 RD ASSEM DIST		2						32	1		12
TOTAL		2						32	1		12
BOE DIST 1		2						32	1		12
TOTAL		2						32	1		12
1 ST SUPV DIST		2						3			2
2 ND SUPV DIST								5	1		6
3 RD SUPV DIST								12			1
4 TH SUPV DIST								2			1
5 TH SUPV DIST								10			2
TOTAL		2						32	1		12

G O V E R N O R	A N S E L M O A. C H A V E Z	R O B M A R I N K O	N I C K J E S S O N	W I L L B. K I N G	J A M E S F. S T E W A R T	N I C K H O O G O I A N	F. N A N B A I L E Y	J I M M A L L O N	D E B B I E J O T E R Z O L I	S U P T O F P U B L I C I N S T	M A R K S A N C H E Z
CITY OF ARROYO GRANDE											
CITY OF GROVER BEACH											
CITY OF MORRO BAY								1			
CITY OF PASO ROBLES		1						1			2
CITY OF SAN LUIS OBISPO								18			6
CITY OF PISMO BEACH								1			1
CITY OF ATASCA DERO								3			
UNIN CORPOR ATED AREA		1						9			3
TOTAL		2						32	1		12

COUNTY OF SAN LUIS OBISPO - WRITE-IN VOTES

G O V E R N O R	A N S E L M O A. C H A V E Z	R O B M A R I N K O	N I C K J E S S O N	W I L L B. K I N G	J A M E A F. S T E W A R T	N I C K H O O G O I A N	F. N A N B A I L E Y	J I M M A L L O N	D E B B I E J O T E R Z O L I	S U P T O F P U B L I C I N S T	M A R K S A N C H E Z
POLLS											
CON 109		1									
CON 111											1
CON 116											1
CON 202											1
CON 203								1			1
CON 209									1		
CON 215								1			
CON 222											1
CON 226											2
CON 227								2			1
CON 304								2			
CON 305								2			
CON 306								1			
CON 307								1			
CON 308								1			
CON 310								2			
CON 311								1			
CON 312								1			
CON 315											1
CON 317								1			
CON 401								1			
CON 416											1
CON 509								2			
CON 521								2			
CON 523								2			

G O V E R N O R	A N S E L M O A. C H A V E Z	R O B M A R I N K O	N I C K J E S S O N	W I L L B. K I N G	J A M E S F. S T E W A R T	N I C K H O O G I A N	F. N A N B A I L E Y	J I M M A L L O N	D E B B I E J O T E R Z O L I	S U P T O F P U B L I C I N S T	M A R K S A N C H E Z
CON 524											1
CON 525											1
SUB TOTAL		1						23	1		12
AV CONS											
CON 109								1			
CON 110		1									
CON 117								1			
CON 203								1			
CON 402								1			
CON 519								1			
SUB TOTAL		1						5			
MAIL PCTS											
4/31								2			
SUB TOTAL								2			
TOUCH SCREEN											
CON 104								1			
CON 511								1			
SUB TOTAL								2			
TOTAL		2						32	1		12

Statement of Votes Cast
 GENERAL ELECTION HELD NOVEMBER 5, 2002
 SOVC For Jurisdiction Wide, All Counters, All Races
 OFFICIAL ELECTION RESULTS- ALL BALLOTS

	TURN OUT		
	Reg. Voters	Cards Cast	% Turnout
CONGRESSIONAL DISTRICT			
23RD CONGRESSIONAL DISTRICT	69297	40887	59.00%
22ND CONGRESSIONAL DISTRICT	62053	37529	60.48%
Multiple Districts	9309	5487	58.94%
Total	140659	83903	59.65%
STATE SENATE DISTRICT			
15TH SENATORIAL DISTRICT	140659	83903	59.65%
Total	140659	83903	59.65%
STATE ASSEMBLY			
33RD ASSEMBLY DISTRICT	140659	83903	59.65%
Total	140659	83903	59.65%
STATE BOARD OF EQUALIZATION			
STATE BOARD OF EQUALIZATION DIST 1	140659	83903	59.65%
Total	140659	83903	59.65%
SUPERVISORIAL DISTRICTS			
1ST SUPERVISORIAL DISTRICT	26011	15466	59.46%
2ND SUPERVISORIAL DISTRICT	30929	20057	64.85%
3RD SUPERVISORIAL DISTRICT	27616	16262	58.89%
4TH SUPERVISORIAL DISTRICT	28011	16831	60.09%
5TH SUPERVISORIAL DISTRICT	26024	14007	53.82%
Multiple Districts	2068	1280	61.90%
Total	140659	83903	59.65%
CITIES			
CITY OF ARROYO GRANDE	10337	6589	63.74%
CITY OF GROVER BEACH	6457	3420	52.97%
CITY OF MORRO BAY	6903	4320	62.58%
CITY OF PASO ROBLES	12255	7115	58.06%
CITY OF SAN LUIS OBISPO	24919	13774	55.28%
CITY OF PISMO BEACH	5543	3508	63.29%
CITY OF ATASCADERO	15072	8738	57.98%
UNINCORPORATED	59173	36439	61.58%
No Matching District	0	0	
Total	140659	83903	59.65%

Statement of Votes Cast
 GENERAL ELECTION HELD NOVEMBER 5, 2002
 SOVC For Jurisdiction Wide, All Counters, All Races
 OFFICIAL ELECTION RESULTS- ALL BALLOTS

Jurisdiction Wide	TURN OUT		
	Reg. Voters	Cards Cast	% Turnout
CON 101-01	1145	654	57.12%
CON 102-02	1285	763	59.38%
CON 103-03	1062	676	63.65%
CON 104-03	1256	711	56.61%
CON 105-04	1025	652	63.61%
CON 106-05	458	260	56.77%
CON 107-06	142	89	62.68%
CON 108-03	1366	827	60.54%
CON 109-07	760	466	61.32%
CON 110-08	1045	555	53.11%
CON 111-08	1093	606	55.44%
CON 112-03	841	359	42.69%
CON 113-04	1210	762	62.98%
CON 114-07	949	604	63.65%
CON 115-09	1093	626	57.27%
CON 116-10	1079	575	53.29%
CON 117-10	1375	897	65.24%
CON 118-11	1152	713	61.89%
CON 119-09	1303	750	57.56%
CON 120-11	1108	666	60.11%
CON 121-12	1266	822	64.93%
CON 122-12	783	535	68.33%
CON 123-13	772	506	65.54%
CON 124-14	1050	591	56.29%
CON 125-14	1386	799	57.65%
CON 201-15	1299	965	74.29%
CON 202-15	1070	758	70.84%
CON 203-15	1364	984	72.14%
CON 204-15	1132	860	75.97%
CON 205-16	1042	687	65.93%
CON 206-16	1120	689	61.52%
CON 207-17	1023	626	61.19%
CON 208-18	1273	819	64.34%
CON 209-19	1442	842	58.39%
CON 210-20	1057	614	58.09%
CON 211-20	1174	764	65.08%
CON 212-20	934	655	70.13%
CON 213-21	393	258	65.65%
CON 214-22	1174	797	67.89%

Statement of Votes Cast
 GENERAL ELECTION HELD NOVEMBER 5, 2002
 SOVC For Jurisdiction Wide, All Counters, All Races
 OFFICIAL ELECTION RESULTS- ALL BALLOTS

	TURN OUT		
	Reg. Voters	Cards Cast	% Turnout
CON 215-23	1259	732	58.14%
CON 216-24	1160	730	62.93%
CON 217-25	1105	614	55.57%
CON 218-26	1220	824	67.54%
CON 219-27	1122	816	72.73%
CON 220-27	1382	997	72.14%
CON 221-28	1319	916	69.45%
CON 222-29	919	654	71.16%
CON 223-29	1126	574	50.98%
CON 224-75	752	408	54.26%
CON 225-30	923	480	52.00%
CON 226-31	1169	700	59.88%
CON 227-31	1267	844	66.61%
CON 301-32	509	252	49.51%
CON 302-33	940	537	57.13%
CON 303-34	751	469	62.45%
CON 304-37	1134	610	53.79%
CON 305-37	1204	799	66.36%
CON 306-35	980	519	52.96%
CON 307-36	1148	776	67.60%
CON 308-35	1060	676	63.77%
CON 309-38	1226	661	53.92%
CON 310-38	1148	547	47.65%
CON 311-39	818	428	52.32%
CON 312-40	990	600	60.61%
CON 313-41	1080	766	70.93%
CON 314-42	1415	944	66.71%
CON 315-43	1324	890	67.22%
CON 316-43	968	534	55.17%
CON 317-44	679	387	57.00%
CON 318-44	790	458	57.97%
CON 319-45	1082	774	71.53%
CON 320-45	700	465	66.43%
CON 321-46	1295	709	54.75%
CON 322-46	1224	709	57.92%
CON 323-47	1342	659	49.11%
CON 324-48	1354	726	53.62%
CON 325-49	1242	617	49.68%
CON 326-55	1127	705	62.56%
CON 401-36	541	365	67.47%

Statement of Votes Cast
 GENERAL ELECTION HELD NOVEMBER 5, 2002
 SOVC For Jurisdiction Wide, All Counters, All Races
 OFFICIAL ELECTION RESULTS- ALL BALLOTS

TURN OUT			
	Reg. Voters	Cards Cast	% Turnout
CON 402-41	419	268	63.96%
CON 403-50	761	546	71.75%
CON 404-50	960	708	73.75%
CON 405-51	1328	922	69.43%
CON 406-52	1268	816	64.35%
CON 407-53	1100	774	70.36%
CON 408-54	844	533	63.15%
CON 409-51	1025	569	55.51%
CON 410-51	1080	635	58.80%
CON 411-54	1057	565	53.45%
CON 412-51	914	521	57.00%
CON 413-55	1213	750	61.83%
CON 414-55	408	252	61.76%
CON 415-56	1216	685	56.33%
CON 416-56	1130	732	64.78%
CON 417-57	1273	804	63.16%
CON 418-58	991	514	51.87%
CON 419-59	1137	642	56.46%
CON 420-60	1150	579	50.35%
CON 421-60	1025	516	50.34%
CON 422-61	1082	632	58.41%
CON 423-62	1171	785	67.04%
CON 424-62	860	658	76.51%
CON 425-63	773	520	67.27%
CON 426-64	1212	500	41.25%
CON 427-64	1346	570	42.35%
CON 501-65	1231	737	59.87%
CON 502-66	1005	625	62.19%
CON 503-66	1081	725	67.07%
CON 504-67	467	324	69.38%
CON 505-67	856	595	69.51%
CON 506-67	945	566	59.89%
CON 507-67	951	573	60.25%
CON 508-68	1098	625	56.92%
CON 509-68	1016	648	63.78%
CON 510-69	1007	575	57.10%
CON 511-69	1145	590	51.53%
CON 512-65	1108	508	45.85%
CON 513-68	1215	678	55.80%
CON 514-68	1113	641	57.59%

Statement of Votes Cast
 GENERAL ELECTION HELD NOVEMBER 5, 2002
 SOVC For Jurisdiction Wide, All Counters, All Races
 OFFICIAL ELECTION RESULTS- ALL BALLOTS

	TURN OUT		
	Reg. Voters	Cards Cast	% Turnout
CON 515-70	834	328	39.33%
CON 516-71	1180	776	65.76%
CON 517-06	763	500	65.53%
CON 518-72	759	439	57.84%
CON 519-72	957	593	61.96%
CON 520-40	734	327	44.55%
CON 521-73	1113	529	47.53%
CON 522-74	1096	632	57.66%
CON 523-75	950	436	45.89%
CON 524-76	944	250	26.48%
CON 525-77	592	159	26.86%
CON 526-77	612	381	62.25%
CON 527-78	1231	236	19.17%
AV PCT BT4/31	524	356	67.94%
AVPCT BT 5/35	62	43	69.35%
AVPCT BT 6/36	323	216	66.87%
AV PCT BT 7	7	2	28.57%
AVPCT BT 11/37	207	97	46.86%
AVPCT BT 13	0	0	-
AVPCT BT 14/27	120	77	64.17%
AVPCT BT 15	466	280	60.09%
AVPCT BT 16	28	18	64.29%
AVPCT BT 18	8	4	50.00%
AVPCT BT 19/29	566	331	58.48%
AVPCT BT 20	19	9	47.37%
AVPCT BT 21	369	236	63.96%
AVPCT BT 24	0	0	-
AVPCT BT 25	14	9	64.29%
AVPCT BT 26	0	0	-
AVPCT BT 28	0	0	-
AVPCT BT 30	0	0	-
AVPCT BT 34	19	10	52.63%
AVPCT BT 38	2	1	50.00%
AVPCT BT 42	8	6	75.00%
AVPCT BT 43/60	0	0	-
AVPCT BT 45	203	145	71.43%
AVPCT BT 47	4	1	25.00%
AVPCT BT 48	0	0	-
AVPCT BT 49	4	4	100.00%
AVPCT BT 51	0	0	-

Statement of Votes Cast
 GENERAL ELECTION HELD NOVEMBER 5, 2002
 SOVC For Jurisdiction Wide, All Counters, All Races
 OFFICIAL ELECTION RESULTS- ALL BALLOTS

	TURN OUT		
	Reg. Voters	Cards Cast	% Turnout
AVPCT BT 52	53	22	41.51%
AVPCT BT 53/61	266	160	60.15%
AVPCT BT 55/62	18	15	83.33%
AVPCT BT 56	3	0	0.00%
AVPCT BT 58	210	158	75.24%
AVPCT BT 59	115	58	50.43%
Total	140659	83903	59.65%

Statement of Votes Cast
 GENERAL ELECTION HELD NOVEMBER 5, 2002
 SOVC For Jurisdiction Wide, All Counters, All Races
 OFFICIAL ELECTION RESULTS - ALL BALLOTS

GOVERNOR

Reg. Voters	Vote For	Ballots Cast	Total Votes	Times Blank Voted	Times Over Voted	Number of Under Votes	IRIS ADAM (NLP)	PETER M. CAMEJO (GRN)	GARY D. COPELAND (LIB)	BILL SIMON (REP)
69297	0	40887	40112	768	0	0	524	2615	849	18018
62053	0	37529	36970	551	8	0	444	1367	667	22462
9309	0	5487	5386	100	1	0	65	207	102	3072
140659	0	83903	82468	1419	16	0	1033	4189	1618	43552
140659	0	83903	82468	1419	16	0	1033	4189	1618	43552
140659	0	83903	82468	1419	16	0	1033	4189	1618	43552
140659	0	83903	82468	1419	16	0	1033	4189	1618	43552
140659	0	83903	82468	1419	16	0	1033	4189	1618	43552
140659	0	83903	82468	1419	16	0	1033	4189	1618	43552
26011	0	15466	15262	204	0	0	192	411	249	9862
30929	0	20057	19665	387	5	0	254	1397	430	8606
27616	0	16262	15969	291	2	0	204	925	317	7519
28011	0	16831	16527	302	2	0	189	523	298	9407
26024	0	14007	13780	221	6	0	183	867	301	7380
2068	0	1280	1265	14	1	0	11	66	23	778
140659	0	83903	82468	1419	16	0	1033	4189	1618	43552
10337	0	6589	6459	128	2	0	73	181	107	3582
6457	0	3420	3357	62	1	0	49	118	78	1591
6903	0	4320	4247	72	1	0	55	284	92	1844
12255	0	7115	7002	113	0	0	91	193	106	4236
24919	0	13774	13483	288	3	0	182	1170	269	5512
5543	0	3508	3457	51	0	0	35	99	68	1891
15072	0	8738	8611	122	5	0	108	384	185	4932
59173	0	36439	35852	583	4	0	440	1760	713	19964
0	0	0	0	0	0	0	0	0	0	0
140659	0	83903	82468	1419	16	0	1033	4189	1618	43552

Statement of Votes Cast
 GENERAL ELECTION HELD NOVEMBER 5, 2002
 SOVC For Jurisdiction Wide, All Counters, All Races
 OFFICIAL ELECTION RESULTS - ALL BALLOTS

	GOVERNOR		
	REINHOLD GULKE (AIP)	GRAY DAVIS (DEM)	Write-In Votes
CONGRESSIONAL DISTRICT			
23RD CONGRESSIONAL DISTRICT	683 1.70%	16960 42.28%	463 1.15%
22ND CONGRESSIONAL DISTRICT	747 2.02%	10976 29.69%	307 0.83%
Multiple Districts	101 1.88%	1796 33.35%	43 0.80%
Total	1531 1.86%	29732 36.05%	813 0.99%
STATE SENATE DISTRICT			
15TH SENATORIAL DISTRICT	1531 1.86%	29732 36.05%	813 0.99%
Total	1531 1.86%	29732 36.05%	813 0.99%
STATE ASSEMBLY			
33RD ASSEMBLY DISTRICT	1531 1.86%	29732 36.05%	813 0.99%
Total	1531 1.86%	29732 36.05%	813 0.99%
STATE BOARD OF EQUALIZATION			
STATE BOARD OF EQUALIZATION DIST 1	1531 1.86%	29732 36.05%	813 0.99%
Total	1531 1.86%	29732 36.05%	813 0.99%
SUPERVISORIAL DISTRICTS			
1ST SUPERVISORIAL DISTRICT	314 2.06%	4118 26.98%	116 0.76%
2ND SUPERVISORIAL DISTRICT	329 1.67%	8397 42.70%	252 1.28%
3RD SUPERVISORIAL DISTRICT	258 1.62%	6576 41.18%	170 1.06%
4TH SUPERVISORIAL DISTRICT	327 1.98%	5628 34.05%	155 0.94%
5TH SUPERVISORIAL DISTRICT	279 2.02%	4662 33.83%	108 0.78%
Multiple Districts	24 1.90%	351 27.75%	12 0.95%
Total	1531 1.86%	29732 36.05%	813 0.99%
CITIES			
CITY OF ARROYO GRANDE	134 2.07%	2309 35.75%	73 1.13%
CITY OF GROVER BEACH	86 2.56%	1416 42.18%	19 0.57%
CITY OF MORRO BAY	94 2.21%	1822 42.90%	56 1.32%
CITY OF PASO ROBLES	155 2.21%	2162 30.88%	59 0.84%
CITY OF SAN LUIS OBISPO	183 1.36%	5991 44.43%	176 1.31%
CITY OF PISMO BEACH	63 1.82%	1268 36.68%	33 0.95%
CITY OF ATASCADERO	196 2.28%	2741 31.83%	65 0.75%
UNINCORPORATED	620 1.73%	12023 33.54%	332 0.93%
No Matching District	0 -	0 -	0 -
Total	1531 1.86%	29732 36.05%	813 0.99%

Statement of Votes Cast
 GENERAL ELECTION HELD NOVEMBER 5, 2002
 SOVC For Jurisdiction Wide, All Counters, STATE
 OFFICIAL ELECTION RESULTS- ALL BALLOTS

GOVERNOR

Reg. Voters	Vote For	Ballots Cast	Total Votes	Times Blank Voted	Times Over Voted	Number of Under Votes	IRIS ADAM (NLP)	PETER M. CAMEJO (GRN)	GARY D. COPELAND (LIB)	BILL SIMON (REP)	REINHOLD GULKE (AIP)	
Jurisdiction Wide												
CON 101-01	1	654	653	1	0	0	12	1.84%	21	3.22%	15	2.30%
CON 102-02	1	763	758	5	0	0	8	1.06%	9	1.19%	15	1.98%
CON 103-03	1	676	671	5	0	0	5	0.75%	19	2.83%	10	1.49%
CON 104-03	1	711	702	9	0	0	12	1.71%	8	1.14%	16	2.28%
CON 105-04	1	652	645	7	0	0	7	1.09%	19	2.95%	14	2.17%
CON 106-05	1	260	255	5	0	0	0	0.00%	8	3.14%	8	3.14%
CON 107-06	1	89	86	3	0	0	0	0.00%	1	1.16%	2	2.33%
CON 108-03	1	827	818	9	0	0	13	1.59%	25	3.06%	29	3.59%
CON 109-07	1	466	459	7	0	0	4	0.87%	12	2.44%	3	0.65%
CON 110-08	1	555	545	10	0	0	10	1.83%	13	2.39%	21	3.85%
CON 111-08	1	606	597	9	0	0	9	1.51%	28	4.69%	14	2.35%
CON 112-03	1	359	357	2	0	0	6	1.68%	15	4.20%	9	2.52%
CON 113-04	1	762	755	7	0	0	8	1.06%	16	2.12%	9	1.19%
CON 114-07	1	604	592	12	0	0	8	1.35%	18	3.04%	18	3.04%
CON 115-09	1	626	622	4	0	0	12	1.93%	20	3.22%	9	1.45%
CON 116-10	1	575	565	10	0	0	6	1.06%	13	2.30%	8	1.42%
CON 117-10	1	897	876	21	0	0	8	0.91%	21	2.40%	19	2.17%
CON 118-11	1	713	701	12	0	0	12	1.71%	17	2.43%	16	2.28%
CON 119-09	1	750	736	14	0	0	4	0.54%	19	2.58%	20	2.72%
CON 120-11	1	666	654	12	0	0	8	1.22%	12	1.83%	12	1.83%
CON 121-12	1	822	810	12	0	0	12	1.48%	17	2.10%	11	1.36%
CON 122-12	1	535	528	7	0	0	6	1.14%	17	3.22%	4	0.76%
CON 123-13	1	506	503	3	0	0	4	0.80%	20	3.98%	7	1.39%
CON 124-14	1	591	584	7	0	0	10	1.71%	18	3.08%	11	1.88%
CON 125-14	1	799	788	11	0	0	8	1.02%	24	3.05%	14	1.78%
CON 201-15	1	965	941	24	0	0	11	1.17%	53	5.63%	44	4.72%
CON 202-15	1	758	743	15	0	0	7	0.94%	59	7.94%	13	1.75%
CON 203-15	1	984	966	18	0	0	11	1.14%	81	8.39%	24	2.48%
CON 204-15	1	860	836	24	0	0	8	0.96%	31	3.71%	8	0.96%
CON 205-16	1	687	682	4	1	0	12	1.76%	42	6.16%	11	1.61%
CON 206-16	1	689	685	4	0	0	8	1.17%	54	7.88%	9	1.31%
CON 207-17	1	626	615	11	0	0	9	1.46%	36	5.85%	16	2.60%
CON 208-18	1	819	804	15	0	0	12	1.49%	38	4.73%	22	2.74%
CON 209-19	1	842	826	15	1	0	14	1.69%	58	7.02%	19	2.30%
CON 210-20	1	614	603	11	0	0	7	1.16%	56	9.29%	14	2.32%
CON 211-20	1	764	756	8	0	0	7	0.93%	54	7.14%	14	1.85%
CON 212-20	1	655	643	12	0	0	6	0.93%	42	6.53%	9	1.40%
CON 213-21	1	258	253	5	0	0	3	1.19%	15	5.93%	4	1.58%
CON 214-22	1	797	778	19	0	0	9	1.16%	69	8.87%	8	1.03%

Statement of Votes Cast
 GENERAL ELECTION HELD NOVEMBER 5, 2002
 SOVC For Jurisdiction Wide, All Counters, STATE
 OFFICIAL ELECTION RESULTS- ALL BALLOTS

Jurisdiction Wide	GOVERNOR		Write-In Votes	
	GRAY DAVIS (DEM)			
CON 101-01	127	19.45%	0	0.00%
CON 102-02	184	24.27%	5	0.66%
CON 103-03	132	19.67%	9	1.34%
CON 104-03	140	19.94%	3	0.43%
CON 105-04	129	20.00%	7	1.09%
CON 106-05	65	25.49%	0	0.00%
CON 107-06	16	18.60%	2	2.33%
CON 108-03	200	24.45%	6	0.73%
CON 109-07	89	19.39%	6	1.31%
CON 110-08	148	27.16%	5	0.92%
CON 111-08	192	32.16%	7	1.17%
CON 112-03	135	37.82%	3	0.84%
CON 113-04	219	29.01%	8	1.06%
CON 114-07	158	26.69%	4	0.68%
CON 115-09	228	36.66%	4	0.64%
CON 116-10	199	35.22%	1	0.18%
CON 117-10	271	30.94%	7	0.80%
CON 118-11	229	32.67%	6	0.86%
CON 119-09	202	27.45%	8	0.82%
CON 120-11	181	27.68%	6	1.22%
CON 121-12	232	28.64%	3	0.37%
CON 122-12	149	28.22%	2	0.38%
CON 123-13	139	27.63%	2	0.40%
CON 124-14	161	27.57%	7	1.20%
CON 125-14	193	24.49%	5	0.63%
CON 201-15	386	41.02%	17	1.81%
CON 202-15	294	39.57%	12	1.62%
CON 203-15	410	42.44%	20	2.07%
CON 204-15	369	44.14%	10	1.20%
CON 205-16	236	34.60%	7	1.03%
CON 206-16	299	43.65%	5	0.73%
CON 207-17	297	48.29%	3	0.49%
CON 208-18	328	40.80%	8	1.00%
CON 209-19	325	39.35%	16	1.94%
CON 210-20	254	42.12%	10	1.66%
CON 211-20	359	47.49%	8	1.06%
CON 212-20	259	40.28%	11	1.71%
CON 213-21	86	33.99%	1	0.40%
CON 214-22	387	49.74%	6	0.77%

Statement of Votes Cast
 GENERAL ELECTION HELD NOVEMBER 5, 2002
 SOVC For Jurisdiction Wide, All Counters, STATE
 OFFICIAL ELECTION RESULTS- ALL BALLOTS

GOVERNOR

Reg. Voters	Vote For	Ballots Cast	Total Votes	Times Blank Voted	Times Over Voted	Number of Under Votes	IRIS ADAM (NLP)	PETER M. CAMEJO (GRN)	GARY D. COPELAND (LIB)	BILL SIMON (REP)	REINHOLD GULKE (AIP)
1259	1	732	720	12	0	0	17 2.36%	36 5.00%	34 4.72%	287 39.86%	11 1.53%
1160	1	730	709	21	0	0	10 1.41%	56 7.90%	17 2.40%	280 39.49%	9 1.27%
1105	1	614	597	15	2	0	16 2.68%	41 6.87%	19 3.18%	222 37.19%	15 2.51%
1220	1	824	809	15	0	0	12 1.48%	61 7.54%	18 2.22%	357 44.13%	17 2.10%
1122	1	816	800	16	0	0	7 0.88%	46 5.75%	13 1.63%	338 42.25%	10 1.25%
1382	1	997	980	17	0	0	11 1.12%	98 10.00%	22 2.24%	375 38.27%	12 1.22%
1319	1	916	889	27	0	0	11 1.24%	72 8.10%	23 2.59%	365 41.06%	11 1.24%
919	1	654	638	15	1	0	2 0.31%	28 4.39%	9 1.41%	329 51.57%	9 1.41%
1126	1	574	564	10	0	0	8 1.42%	69 12.23%	12 2.13%	228 40.43%	7 1.24%
1126	1	408	400	8	0	0	6 1.50%	39 9.75%	7 1.75%	163 40.75%	7 1.75%
752	1	480	469	11	0	0	4 0.85%	28 5.97%	10 2.13%	199 42.43%	9 1.92%
923	1	700	685	15	0	0	15 2.19%	45 6.57%	18 2.63%	293 42.77%	12 1.75%
1169	1	844	827	17	0	0	9 1.09%	56 6.77%	15 1.81%	397 48.00%	8 0.97%
1267	1	252	250	2	0	0	4 1.60%	18 7.20%	4 1.60%	97 38.80%	5 2.00%
940	1	537	524	13	0	0	6 1.15%	15 2.86%	5 0.95%	242 46.18%	9 1.72%
751	1	469	462	7	0	0	10 2.16%	47 10.17%	14 3.03%	192 41.56%	4 0.87%
1134	1	610	599	10	1	0	9 1.50%	60 10.02%	11 1.84%	189 31.55%	9 1.50%
1204	1	799	778	21	0	0	6 0.77%	42 5.40%	14 1.80%	340 43.70%	8 1.03%
980	1	519	506	13	0	0	5 0.99%	39 7.71%	10 1.98%	187 36.96%	12 2.37%
1148	1	776	761	15	0	0	9 1.18%	43 5.65%	10 1.31%	332 43.63%	7 0.92%
1060	1	676	662	14	0	0	7 1.06%	53 8.01%	19 2.87%	295 44.56%	6 0.91%
1226	1	661	647	14	0	0	7 1.08%	77 11.90%	8 1.24%	236 36.48%	11 1.70%
1148	1	547	536	11	0	0	11 2.05%	74 13.81%	12 2.24%	169 31.53%	5 0.93%
818	1	428	420	8	0	0	15 3.57%	60 14.29%	9 2.14%	123 29.29%	8 1.90%
990	1	600	588	12	0	0	5 0.85%	41 6.97%	9 1.53%	265 45.07%	7 1.19%
1080	1	766	751	15	0	0	4 0.53%	33 4.39%	17 2.26%	478 63.65%	5 0.67%
1415	1	944	934	10	0	0	13 1.39%	49 5.25%	19 2.03%	476 50.96%	9 0.96%
1324	1	890	872	18	0	0	11 1.26%	23 2.64%	21 2.41%	521 59.75%	8 0.92%
968	1	534	530	4	0	0	6 1.13%	25 4.72%	12 2.26%	230 43.40%	16 3.02%
679	1	387	384	3	0	0	6 1.56%	14 3.65%	5 1.30%	215 55.99%	5 1.30%
790	1	458	451	7	0	0	6 1.33%	14 3.10%	7 1.55%	216 47.89%	5 1.11%
1082	1	774	766	8	0	0	4 0.52%	13 1.70%	15 1.96%	460 60.05%	17 2.22%
700	1	465	454	11	0	0	2 0.44%	10 2.20%	8 1.76%	249 54.85%	12 2.64%
1295	1	709	699	10	0	0	10 1.43%	24 3.43%	14 2.00%	336 48.07%	18 2.58%
1224	1	709	696	13	0	0	12 1.72%	25 3.59%	17 2.44%	358 51.44%	12 1.72%
1342	1	659	646	13	0	0	10 1.55%	22 3.41%	17 2.63%	283 43.81%	18 2.79%
1354	1	726	711	15	0	0	6 0.84%	26 3.66%	18 2.53%	312 43.88%	24 3.38%
1242	1	617	605	11	1	0	11 1.82%	21 3.47%	12 1.98%	302 49.92%	14 2.31%
1127	1	705	693	12	0	0	8 1.15%	54 7.79%	10 1.44%	394 56.85%	4 0.58%
541	1	365	357	8	0	0	7 1.96%	15 4.20%	6 1.68%	196 54.90%	3 0.84%

Statement of Votes Cast
 GENERAL ELECTION HELD NOVEMBER 5, 2002
 SOVC For Jurisdiction Wide, All Counters, STATE
 OFFICIAL ELECTION RESULTS- ALL BALLOTS

	GOVERNOR		Write-In Votes	
	GRAY DAVIS (DEM)			
CON 215-23	327	45.42%	8	1.11%
CON 216-24	331	46.69%	6	0.85%
CON 217-25	274	45.90%	10	1.68%
CON 218-26	331	40.91%	13	1.61%
CON 219-27	383	47.88%	3	0.38%
CON 220-27	451	46.02%	11	1.12%
CON 221-28	401	45.11%	6	0.67%
CON 222-29	245	38.40%	16	2.51%
CON 223-29	230	40.78%	10	1.77%
CON 224-75	177	44.25%	1	0.25%
CON 225-30	215	45.84%	4	0.85%
CON 226-31	293	42.77%	9	1.31%
CON 227-31	330	39.90%	12	1.45%
CON 301-32	122	48.80%	0	0.00%
CON 302-33	240	45.80%	7	1.34%
CON 303-34	190	41.13%	5	1.08%
CON 304-37	317	52.92%	4	0.67%
CON 305-37	347	44.60%	21	2.70%
CON 306-35	247	48.81%	6	1.19%
CON 307-36	353	46.39%	7	0.92%
CON 308-35	270	40.79%	12	1.81%
CON 309-38	299	46.21%	9	1.39%
CON 310-38	260	48.51%	5	0.93%
CON 311-39	202	48.10%	3	0.71%
CON 312-40	251	42.69%	10	1.70%
CON 313-41	206	27.43%	8	1.07%
CON 314-42	353	37.79%	15	1.61%
CON 315-43	282	32.34%	6	0.69%
CON 316-43	235	44.34%	6	1.13%
CON 317-44	136	35.42%	3	0.78%
CON 318-44	200	44.35%	3	0.67%
CON 319-45	247	32.25%	10	1.31%
CON 320-45	168	37.00%	5	1.10%
CON 321-46	296	42.35%	1	0.14%
CON 322-46	264	37.93%	8	1.15%
CON 323-47	293	45.36%	3	0.46%
CON 324-48	317	44.59%	3	0.42%
CON 325-49	246	40.66%	4	0.66%
CON 326-55	217	31.31%	6	0.87%
CON 401-36	128	35.85%	2	0.56%

Statement of Votes Cast
 GENERAL ELECTION HELD NOVEMBER 5, 2002
 SOVC For Jurisdiction Wide, All Counters, STATE
 OFFICIAL ELECTION RESULTS- ALL BALLOTS

GOVERNOR

Reg. Voters	Vote For	Ballots Cast	Total Votes	Times Blank Voted	Times Over Voted	Number of Under Votes	IRIS ADAM (NLP)	PETER M. CAMEJO (GRN)	GARY D. COPELAND (LIB)	BILL SIMON (REP)	REINHOLD GULKE (AIP)	
419	1	268	260	8	0	0	8	3.08%	5	1.92%	6	2.31%
761	1	546	538	8	0	0	5	0.93%	8	1.49%	3	0.56%
960	1	708	697	11	0	0	4	0.57%	12	1.72%	4	0.57%
1328	1	922	897	25	0	0	5	0.56%	12	1.34%	17	1.90%
1268	1	816	800	16	0	0	12	1.50%	5	0.63%	16	2.00%
1100	1	774	760	14	0	0	6	0.79%	14	1.84%	17	2.24%
844	1	533	520	11	2	0	6	1.15%	14	2.69%	20	3.85%
1025	1	569	561	8	0	0	10	1.78%	12	2.14%	15	2.67%
1080	1	635	622	13	0	0	8	1.29%	10	1.61%	14	2.25%
1057	1	565	561	4	0	0	11	1.96%	12	2.14%	14	2.50%
914	1	521	503	18	0	0	6	1.19%	8	1.59%	14	2.78%
1213	1	750	738	12	0	0	3	0.41%	11	1.49%	9	1.22%
408	1	252	250	2	0	0	3	1.20%	3	1.20%	0	0.00%
1216	1	685	676	9	0	0	8	1.18%	16	2.33%	19	2.81%
1130	1	732	716	16	0	0	9	1.26%	14	1.96%	11	1.54%
1273	1	804	794	10	0	0	12	1.51%	10	1.26%	15	1.89%
991	1	514	501	13	0	0	4	0.80%	15	2.99%	16	3.19%
1137	1	642	630	12	0	0	10	1.59%	9	1.43%	17	2.70%
1150	1	579	574	5	0	0	5	0.87%	25	4.36%	6	1.05%
1025	1	516	510	6	0	0	4	0.78%	11	2.16%	5	0.98%
1082	1	632	619	13	0	0	6	0.97%	17	2.75%	10	1.62%
860	1	658	647	11	0	0	5	0.77%	16	2.09%	14	1.83%
773	1	520	506	14	0	0	3	0.59%	8	1.58%	10	1.55%
1212	1	500	496	4	0	0	10	2.02%	20	4.03%	4	0.79%
1346	1	570	562	8	0	0	7	1.25%	6	1.07%	16	3.23%
1231	1	737	725	12	0	0	5	0.69%	12	1.66%	20	2.76%
1005	1	625	615	9	1	0	9	1.46%	11	1.79%	10	1.63%
1081	1	725	716	9	0	0	4	0.56%	34	4.75%	4	0.56%
467	1	324	317	7	0	0	5	1.58%	15	4.33%	7	2.21%
856	1	595	582	12	1	0	9	1.55%	28	4.81%	11	1.89%
945	1	566	559	7	0	0	3	0.54%	24	4.29%	14	2.50%
951	1	573	563	10	0	0	8	1.42%	28	4.97%	14	2.49%
1098	1	625	617	7	1	0	8	1.30%	9	1.46%	10	1.62%
1016	1	648	638	10	0	0	6	0.94%	35	5.49%	13	2.04%
1007	1	575	572	3	0	0	12	2.10%	21	3.67%	13	2.27%
1145	1	590	580	10	0	0	7	1.21%	36	6.21%	23	3.97%
1108	1	508	497	10	1	0	6	1.21%	24	4.83%	3	0.60%
1215	1	678	675	3	0	0	11	1.63%	21	3.11%	24	3.56%
1113	1	641	631	10	0	0	13	2.06%	36	5.71%	23	3.65%

Statement of Votes Cast
 GENERAL ELECTION HELD NOVEMBER 5, 2002
 SOVC For Jurisdiction Wide, All Counters, STATE
 OFFICIAL ELECTION RESULTS- ALL BALLOTS

	GOVERNOR	
	GRAY DAVIS (DEM)	Write-In Votes
CON 402-41	60	23.08%
CON 403-50	163	30.30%
CON 404-50	203	29.12%
CON 405-51	308	34.34%
CON 406-52	295	36.88%
CON 407-53	270	35.53%
CON 408-54	201	38.65%
CON 409-51	221	39.39%
CON 410-51	244	39.23%
CON 411-54	209	37.25%
CON 412-51	195	38.77%
CON 413-55	223	30.22%
CON 414-55	56	22.40%
CON 415-56	218	32.25%
CON 416-56	259	36.17%
CON 417-57	234	29.47%
CON 418-58	179	35.73%
CON 419-59	243	38.57%
CON 420-60	194	33.80%
CON 421-60	188	36.86%
CON 422-61	221	35.70%
CON 423-62	196	25.59%
CON 424-62	197	30.45%
CON 425-63	137	27.08%
CON 426-64	211	42.54%
CON 427-64	227	40.39%
CON 501-65	226	31.17%
CON 502-66	217	35.28%
CON 503-66	181	25.28%
CON 504-67	111	35.02%
CON 505-67	173	29.73%
CON 506-67	152	27.19%
CON 507-67	154	27.35%
CON 508-68	211	34.20%
CON 509-68	190	29.78%
CON 510-69	169	29.55%
CON 511-69	210	36.21%
CON 512-65	168	33.80%
CON 513-68	222	32.89%
CON 514-68	235	37.24%
	3	1.15%
	8	1.49%
	7	1.00%
	9	1.00%
	13	1.63%
	6	0.79%
	12	2.31%
	3	0.53%
	8	1.29%
	6	1.07%
	1	0.20%
	5	0.68%
	4	1.60%
	4	0.59%
	10	1.40%
	6	0.76%
	0	0.00%
	3	0.48%
	3	0.52%
	2	0.39%
	6	0.97%
	6	0.78%
	8	1.24%
	6	1.19%
	3	0.60%
	11	1.96%
	2	0.28%
	7	1.14%
	3	0.42%
	0	0.00%
	3	0.52%
	5	0.89%
	5	0.89%
	2	0.32%
	7	1.10%
	3	0.52%
	5	0.86%
	4	0.80%
	11	1.63%
	5	0.79%

Statement of Votes Cast
GENERAL ELECTION HELD NOVEMBER 5, 2002
SOVC For Jurisdiction Wide, All Counters, STATE
OFFICIAL ELECTION RESULTS- ALL BALLOTS

GOVERNOR

Reg. Voters	Vote For	Ballots Cast	Total Votes	Times Blank Voted	Times Over Voted	Number of Under Votes	IRIS ADAM (NLP)	PETER M. CAMEJO (GRN)	GARY D. COPELAND (LIB)	BILL SIMON (REP)	REINHOLD GULKE (AIP)					
834	1	328	324	3	1	0	2	0.62%	12	3.70%	4	1.23%	174	53.70%	7	2.16%
1180	1	776	762	14	0	0	10	1.31%	30	3.94%	18	2.36%	487	63.91%	12	1.57%
763	1	500	495	5	0	0	7	1.41%	22	4.44%	11	2.22%	328	66.26%	9	1.82%
759	1	439	432	7	0	0	7	1.62%	58	13.43%	9	2.08%	191	44.21%	8	1.85%
957	1	593	586	7	0	0	9	1.54%	42	7.17%	13	2.22%	332	56.66%	14	2.39%
734	1	327	317	10	0	0	6	1.89%	58	18.30%	9	2.84%	106	33.44%	8	2.52%
1096	1	529	521	8	0	0	9	1.73%	65	12.48%	12	2.30%	168	32.25%	10	1.92%
950	1	632	618	13	1	0	6	0.97%	56	9.06%	12	1.94%	246	39.81%	1	0.16%
944	1	436	426	10	0	0	7	1.64%	44	10.33%	13	3.05%	143	33.57%	7	1.64%
592	1	250	244	6	0	0	3	1.23%	44	18.03%	8	3.28%	96	39.34%	4	1.64%
612	1	159	153	6	0	0	3	1.96%	12	7.84%	3	1.96%	72	47.06%	2	1.31%
524	1	381	374	7	0	0	3	0.80%	31	8.29%	6	1.60%	154	41.18%	4	1.07%
62	1	236	231	5	0	0	5	2.16%	18	7.79%	2	0.87%	120	51.95%	4	1.73%
323	1	356	355	1	0	0	4	1.13%	17	4.79%	6	1.69%	238	67.04%	7	1.97%
7	1	43	43	0	0	0	0	0.00%	0	0.00%	1	2.33%	33	76.74%	0	0.00%
207	1	216	213	2	1	0	1	0.47%	13	6.10%	6	2.82%	127	59.62%	4	1.88%
120	1	2	2	0	0	0	0	0.00%	1	50.00%	0	0.00%	1	50.00%	0	0.00%
466	1	97	96	1	0	0	1	1.04%	1	1.04%	1	1.04%	63	65.63%	5	5.21%
28	1	0	0	0	0	0	0	0.00%	0	0.00%	0	0.00%	0	0.00%	0	0.00%
566	1	77	75	2	0	0	1	0.00%	11	14.67%	0	0.00%	42	56.00%	2	2.67%
369	1	280	278	2	0	0	1	0.36%	19	6.83%	5	1.80%	170	61.15%	4	1.44%
14	1	18	18	0	0	0	0	0.00%	1	5.56%	0	0.00%	14	77.78%	0	0.00%
19	1	4	4	0	0	0	0	0.00%	0	0.00%	0	0.00%	2	50.00%	0	0.00%
203	1	331	327	4	0	0	5	1.53%	13	3.98%	5	1.53%	220	67.28%	5	1.53%
4	1	9	9	0	0	0	0	0.00%	0	0.00%	0	0.00%	4	44.44%	0	0.00%
4	1	236	234	2	0	0	0	0.00%	8	3.42%	5	2.14%	166	70.94%	9	3.85%
14	1	0	0	0	0	0	0	0.00%	0	0.00%	0	0.00%	0	0.00%	0	0.00%
0	1	9	9	0	0	0	0	0.00%	0	0.00%	0	0.00%	9	100.00%	0	0.00%
0	1	0	0	0	0	0	0	0.00%	0	0.00%	0	0.00%	0	0.00%	0	0.00%
0	1	0	0	0	0	0	0	0.00%	0	0.00%	0	0.00%	0	0.00%	0	0.00%
19	1	10	10	0	0	0	0	0.00%	3	30.00%	0	0.00%	5	50.00%	0	0.00%
8	1	1	1	0	1	0	0	0.00%	0	0.00%	0	0.00%	0	0.00%	0	0.00%
0	1	6	5	1	0	0	0	0.00%	2	40.00%	0	0.00%	2	40.00%	0	0.00%
203	1	145	145	0	0	0	0	0.00%	0	0.00%	0	0.00%	0	0.00%	0	0.00%
4	1	1	1	0	0	0	1	0.69%	12	8.28%	10	6.90%	72	49.66%	5	3.45%
0	1	0	0	0	0	0	0	0.00%	0	0.00%	0	0.00%	0	0.00%	0	0.00%
4	1	4	4	0	0	0	0	0.00%	0	0.00%	0	0.00%	0	0.00%	0	0.00%
0	1	0	0	0	0	0	0	0.00%	0	0.00%	0	0.00%	4	100.00%	0	0.00%
0	1	0	0	0	0	0	0	0.00%	0	0.00%	0	0.00%	0	0.00%	0	0.00%

Statement of Votes Cast
 GENERAL ELECTION HELD NOVEMBER 5, 2002
 SOVC For Jurisdiction Wide, All Counters, STATE
 OFFICIAL ELECTION RESULTS- ALL BALLOTS

	GOVERNOR		Write-In Votes
	GRAY DAVIS (DEM)		
CON 515-70	122	37.65%	3
CON 516-71	204	26.77%	1
CON 517-06	116	23.43%	2
CON 518-72	155	35.88%	4
CON 519-72	172	29.35%	4
CON 520-40	128	40.38%	2
CON 521-73	255	48.94%	2
CON 522-74	287	46.44%	10
CON 523-75	207	48.59%	5
CON 524-76	87	35.66%	2
CON 525-77	61	39.87%	0
CON 526-77	166	44.39%	10
CON 527-78	81	35.06%	1
AV PCT BT4/31	77	21.69%	6
AVPCT BT 5/35	9	20.93%	0
AVPCT BT 6/36	61	28.64%	1
AV PCT BT 7	0	0.00%	0
AVPCT BT 11/37	24	25.00%	1
AVPCT BT 13	0	-	0
AVPCT BT 14/27	20	26.67%	0
AVPCT BT 15	73	26.26%	6
AVPCT BT 16	3	16.67%	0
AVPCT BT 18	2	50.00%	0
AVPCT BT 19/29	77	23.55%	2
AVPCT BT 20	5	55.56%	0
AVPCT BT 21	46	19.66%	0
AVPCT BT 24	0	-	0
AVPCT BT 25	0	0.00%	0
AVPCT BT 26	0	-	0
AVPCT BT 28	0	-	0
AVPCT BT 30	0	-	0
AVPCT BT 34	2	20.00%	0
AVPCT BT 38	0	-	0
AVPCT BT 42	1	20.00%	0
AVPCT BT 43/60	0	-	0
AVPCT BT 45	42	28.97%	3
AVPCT BT 47	1	100.00%	0
AVPCT BT 48	0	-	0
AVPCT BT 49	0	0.00%	0
AVPCT BT 51	0	-	0

Statement of Votes Cast
 GENERAL ELECTION HELD NOVEMBER 5, 2002
 SOVC For Jurisdiction Wide, All Counters, STATE
 OFFICIAL ELECTION RESULTS- ALL BALLOTS

GOVERNOR

Reg. Voters	Vote For	Ballots Cast	Total Votes	Times Blank Voted	Times Over Voted	Number of Under Votes	IRIS ADAM (NLP)	PETER M. CAMEJO (GRN)	GARY D. COPELAND (LIB)	BILL SIMON (REP)	REINHOLD GULKE (AIP)
53	1	22	21	1	1	0	1 4.76%	1 4.76%	0 0.00%	6 28.57%	0 0.00%
266	1	160	156	4	0	0	0 0.00%	11 7.05%	4 2.56%	55 35.26%	1 0.64%
18	1	15	15	0	0	0	0 0.00%	2 13.33%	0 0.00%	10 66.67%	0 0.00%
3	1	0	0	0	0	0	-	0	0	0	0
210	1	158	156	2	0	0	3 1.92%	1 0.64%	5 3.21%	67 42.95%	4 2.56%
115	1	58	58	0	0	0	1 1.72%	3 5.17%	0 0.00%	32 55.17%	1 1.72%
140659	0	83903	82468	1419	16	0	1033 1.25%	4189 5.08%	1618 1.96%	43552 52.81%	1531 1.86%
AVPCT BT 52											
AVPCT BT 53/61											
AVPCT BT 55/62											
AVPCT BT 56											
AVPCT BT 58											
AVPCT BT 59											
Total											

Statement of Votes Cast
 GENERAL ELECTION HELD NOVEMBER 5, 2002
 SOVC For Jurisdiction Wide, All Counters, STATE
 OFFICIAL ELECTION RESULTS- ALL BALLOTS

		GOVERNOR	
		GRAY DAVIS (DEM)	Write-In Votes
AVPCT BT 52	13	61.90%	0 0.00%
AVPCT BT 53/61	83	53.21%	2 1.28%
AVPCT BT 55/62	3	20.00%	0 0.00%
AVPCT BT 56	0	-	0 0.00%
AVPCT BT 58	76	48.72%	0 0.00%
AVPCT BT 59	21	36.21%	0 0.00%
Total	29732	36.05%	813 0.99%

Statement of Votes Cast
 GENERAL ELECTION HELD NOVEMBER 5, 2002
 SOVC For Jurisdiction Wide, All Counters, All Races
 OFFICIAL ELECTION RESULTS - ALL BALLOTS

LIEUTENANT GOVERNOR

Reg. Voters	Vote For	Ballots Cast	Total Votes	Times Blank Voted	Times Over Voted	Number of Under Votes	JIM KING (AIP)	DONNA J. WARREN (GRN)	PAT WRIGHT (LIB)	PAUL JERRY HANNOSH (REF)
CONGRESSIONAL DISTRICT										
69297	0	40887	39579	1299	9	0	417	2361	651	430
62053	0	37529	36573	951	5	0	487	1368	575	380
9309	0	5487	5316	171	0	0	57	235	69	40
140659	0	83903	81468	2421	14	0	961	3964	1295	850
140659	0	83903	81468	2421	14	0	961	3964	1295	850
140659	0	83903	81468	2421	14	0	961	3964	1295	850
140659	0	83903	81468	2421	14	0	961	3964	1295	850
140659	0	83903	81468	2421	14	0	961	3964	1295	850
140659	0	83903	81468	2421	14	0	961	3964	1295	850
STATE BOARD OF EQUALIZATION										
26011	0	15466	15127	337	2	0	213	482	211	137
30929	0	20057	19427	627	3	0	185	1255	326	192
27616	0	16262	15741	515	6	0	155	856	250	164
28011	0	16831	16328	502	1	0	189	557	238	182
26024	0	14007	13598	407	2	0	200	750	245	158
2068	0	1280	1247	33	0	0	19	64	25	17
140659	0	83903	81468	2421	14	0	961	3964	1295	850
SUPERVISORIAL DISTRICTS										
10337	0	6589	6380	208	1	0	57	196	83	67
6457	0	3420	3319	100	1	0	50	133	57	48
6903	0	4320	4202	116	2	0	40	275	70	54
12255	0	7115	6953	161	1	0	87	219	91	56
24919	0	13774	13250	520	4	0	123	985	218	123
5543	0	3508	3413	93	2	0	33	107	46	28
15072	0	8738	8499	238	1	0	146	343	132	107
59173	0	36439	35452	985	2	0	425	1706	598	367
0	0	0	0	0	0	0	0	0	0	0
140659	0	83903	81468	2421	14	0	961	3964	1295	850
CITIES										
CITY OF ARROYO GRANDE										
CITY OF GROVER BEACH										
CITY OF MORRO BAY										
CITY OF PASO ROBLES										
CITY OF SAN LUIS OBISPO										
CITY OF PISMO BEACH										
CITY OF ATASCADERO										
UNINCORPORATED										
No Matching District										
0	0	0	0	0	0	0	0	0	0	0
140659	0	83903	81468	2421	14	0	961	3964	1295	850

Statement of Votes Cast
 GENERAL ELECTION HELD NOVEMBER 5, 2002
 SOVC For Jurisdiction Wide, All Counters, All Races
 OFFICIAL ELECTION RESULTS - ALL BALLOTS

LIEUTENANT GOVERNOR

	BRUCE MC PERSON (REP)	KALEE PRZYBYLAK (NLP)	CRUZ M. BUSTAMANTE (DEM)	Write-In Votes
CONGRESSIONAL DISTRICT				
23RD CONGRESSIONAL DISTRICT	16555 41.83%	412 1.04%	18717 47.29%	36 0.09%
22ND CONGRESSIONAL DISTRICT	20452 55.92%	342 0.94%	12935 35.37%	34 0.09%
Multiple Districts	2886 54.29%	37 0.70%	1990 37.43%	2 0.04%
Total	39893 48.97%	791 0.97%	33642 41.29%	72 0.09%
STATE SENATE DISTRICT				
15TH SENATORIAL DISTRICT	39893 48.97%	791 0.97%	33642 41.29%	72 0.09%
Total	39893 48.97%	791 0.97%	33642 41.29%	72 0.09%
STATE ASSEMBLY				
34RD ASSEMBLY DISTRICT	39893 48.97%	791 0.97%	33642 41.29%	72 0.09%
Total	39893 48.97%	791 0.97%	33642 41.29%	72 0.09%
STATE BOARD OF EQUALIZATION				
STATE BOARD OF EQUALIZATION DIST 1	39893 48.97%	791 0.97%	33642 41.29%	72 0.09%
Total	39893 48.97%	791 0.97%	33642 41.29%	72 0.09%
SUPERVISORIAL DISTRICTS				
1ST SUPERVISORIAL DISTRICT	9001 59.50%	157 1.04%	4912 32.47%	14 0.09%
2ND SUPERVISORIAL DISTRICT	7971 41.03%	202 1.04%	9282 47.78%	14 0.07%
3RD SUPERVISORIAL DISTRICT	6906 43.87%	170 1.08%	7225 45.90%	15 0.10%
4TH SUPERVISORIAL DISTRICT	8649 52.97%	112 0.69%	6386 39.11%	15 0.09%
5TH SUPERVISORIAL DISTRICT	6653 48.93%	140 1.03%	5441 40.01%	11 0.08%
Multiple Districts	713 57.18%	10 0.80%	396 31.76%	3 0.24%
Total	39893 48.97%	791 0.97%	33642 41.29%	72 0.09%
CITIES				
CITY OF ARROYO GRANDE	3295 51.65%	40 0.63%	2632 41.25%	10 0.16%
CITY OF GROVER BEACH	1451 43.72%	38 1.14%	1539 46.37%	3 0.09%
CITY OF MORRO BAY	1716 40.84%	44 1.05%	2000 47.60%	3 0.07%
CITY OF PASO ROBLES	3891 55.96%	78 1.12%	2523 36.29%	8 0.12%
CITY OF SAN LUIS OBISPO	5030 37.96%	156 1.18%	6598 49.80%	17 0.13%
CITY OF PISMO BEACH	1775 52.01%	33 0.97%	1389 40.70%	2 0.06%
CITY OF ATASCADERO	4396 51.72%	87 1.02%	3284 38.64%	4 0.05%
UNINCORPORATED	18339 51.73%	315 0.89%	13677 38.58%	25 0.07%
No Matching District	0	0	0	0
Total	39893 48.97%	791 0.97%	33642 41.29%	72 0.09%

Statement of Votes Cast
GENERAL ELECTION HELD NOVEMBER 5, 2002
SOVC For Jurisdiction Wide, All Counters, STATE
OFFICIAL ELECTION RESULTS- ALL BALLOTS

LIEUTENANT GOVERNOR

Reg. Voters	Vote For	Ballots Cast	Total Votes	Times Blank Voted	Times Over Voted	Number of Under Votes	JIM KING (AIP)	DONNA J. WARREN (GRN)	PAT WRIGHT (LIB)	PAUL JERRY HANNOSH (REF)	BRUCE MC PHERSON (REP)
Jurisdiction Wide											
CON 101-01	1	654	647	7	0	0	10	27	19	6	386
CON 102-02	1	763	750	13	0	0	12	20	8	7	492
CON 103-03	1	676	656	19	1	0	9	17	8	7	447
CON 104-03	1	711	697	14	0	0	9	17	10	10	458
CON 105-04	1	652	635	17	0	0	6	22	7	5	423
CON 106-05	1	260	259	1	0	0	5	12	4	2	147
CON 107-06	1	89	86	3	0	0	2	2	0	2	60
CON 108-03	1	827	801	26	0	0	25	32	9	13	463
CON 109-07	1	466	458	8	0	0	8	13	7	6	318
CON 110-08	1	555	545	10	0	0	8	25	6	7	316
CON 111-08	1	606	592	14	0	0	6	25	7	4	319
CON 112-03	1	359	353	6	0	0	5	16	9	2	160
CON 113-04	1	762	747	15	0	0	8	17	10	5	443
CON 114-07	1	604	595	9	0	0	10	16	9	1	357
CON 115-09	1	626	610	16	0	0	4	20	6	5	296
CON 116-10	1	575	560	15	0	0	5	18	5	4	302
CON 117-10	1	897	871	26	0	0	8	25	8	12	481
CON 118-11	1	713	693	20	0	0	11	23	14	4	366
CON 119-09	1	750	733	16	1	0	16	21	6	9	451
CON 120-11	1	666	652	14	0	0	6	13	11	3	399
CON 121-12	1	822	804	18	0	0	13	20	15	8	471
CON 122-12	1	535	516	19	0	0	3	17	1	1	324
CON 123-13	1	506	499	7	0	0	4	18	4	3	296
CON 124-14	1	591	581	10	0	0	8	25	11	2	336
CON 125-14	1	799	785	14	0	0	12	21	17	9	489
CON 201-15	1	965	943	22	0	0	3	43	14	8	437
CON 202-15	1	758	735	23	0	0	13	47	8	7	306
CON 203-15	1	984	956	28	0	0	5	71	22	6	383
CON 204-15	1	860	834	26	0	0	3	41	8	4	386
CON 205-16	1	687	667	20	0	0	4	40	11	4	333
CON 206-16	1	689	670	19	0	0	8	50	10	5	287
CON 207-17	1	626	609	17	0	0	9	41	8	10	222
CON 208-18	1	819	796	22	1	0	5	44	14	6	365
CON 209-19	1	842	811	30	1	0	9	47	14	16	332
CON 210-20	1	614	595	19	0	0	10	51	10	8	236
CON 211-20	1	764	748	16	0	0	5	51	14	3	267
CON 212-20	1	655	643	12	0	0	2	41	10	11	294
CON 213-21	1	258	250	8	0	0	3	13	2	3	127
CON 214-22	1	797	765	32	0	0	7	48	14	7	260

Statement of Votes Cast
 GENERAL ELECTION HELD NOVEMBER 5, 2002
 SOVC For Jurisdiction Wide, All Counters, STATE
 OFFICIAL ELECTION RESULTS- ALL BALLOTS

Jurisdiction Wide	LIEUTENANT GOVERNOR			Write-In Votes		
	KALEE PRZYBYLAK (NLP)	CRUZ M. BUSTAMANTE (DEM)				
CON 101-01	7	1.08%	192	29.68%	0	0.00%
CON 102-02	7	0.93%	204	27.20%	0	0.00%
CON 103-03	8	1.22%	160	24.39%	0	0.00%
CON 104-03	7	1.00%	185	26.54%	1	0.14%
CON 105-04	8	1.26%	163	25.67%	1	0.16%
CON 106-05	5	1.93%	84	32.43%	0	0.00%
CON 107-06	0	0.00%	20	23.26%	0	0.00%
CON 108-03	8	1.00%	250	31.21%	1	0.12%
CON 109-07	2	0.44%	103	22.49%	1	0.22%
CON 110-08	9	1.65%	173	31.74%	1	0.18%
CON 111-08	4	0.68%	227	38.34%	0	0.00%
CON 112-03	5	1.42%	155	43.91%	1	0.28%
CON 113-04	6	0.80%	258	34.54%	0	0.00%
CON 114-07	7	1.18%	193	32.44%	2	0.34%
CON 115-09	11	1.80%	267	43.77%	1	0.16%
CON 116-10	3	0.54%	223	39.82%	0	0.00%
CON 117-10	4	0.46%	333	38.23%	0	0.00%
CON 118-11	12	1.73%	261	37.66%	2	0.29%
CON 119-09	7	0.95%	223	30.42%	0	0.00%
CON 120-11	10	1.53%	209	32.06%	1	0.15%
CON 121-12	8	1.00%	268	33.33%	1	0.12%
CON 122-12	2	0.39%	167	32.36%	1	0.19%
CON 123-13	6	1.20%	168	33.67%	0	0.00%
CON 124-14	5	0.86%	194	33.39%	0	0.00%
CON 125-14	6	0.76%	231	29.43%	0	0.00%
CON 201-15	4	0.42%	434	46.02%	0	0.00%
CON 202-15	1	0.14%	352	47.89%	1	0.14%
CON 203-15	12	1.26%	457	47.80%	0	0.00%
CON 204-15	6	0.72%	386	46.28%	0	0.00%
CON 205-16	6	0.90%	269	40.33%	0	0.00%
CON 206-16	11	1.64%	299	44.63%	0	0.00%
CON 207-17	7	1.15%	312	51.23%	0	0.00%
CON 208-18	7	0.88%	354	44.47%	1	0.13%
CON 209-19	12	1.48%	379	46.73%	2	0.25%
CON 210-20	3	0.50%	277	46.55%	0	0.00%
CON 211-20	10	1.34%	398	53.21%	0	0.00%
CON 212-20	5	0.78%	280	43.55%	0	0.00%
CON 213-21	2	0.80%	100	40.00%	0	0.00%
CON 214-22	6	0.78%	422	55.16%	1	0.13%

Statement of Votes Cast
 GENERAL ELECTION HELD NOVEMBER 5, 2002
 SOVC For Jurisdiction Wide, All Counters, STATE
 OFFICIAL ELECTION RESULTS- ALL BALLOTS

LIEUTENANT GOVERNOR

Reg. Voters	Vote For	Ballots Cast	Total Votes	Times Blank Voted	Times Over Voted	Number of Under Votes	JIM KING (AIP)	DONNA J. WARREN (GRN)	PAT WRIGHT (LIB)	PAUL JERRY HANNOSH (REF)	BRUCE MC PHERSON (REP)
1259	1	732	703	29	0	0	10	47	24	10	234
1160	1	730	697	33	0	0	5	52	11	9	271
1105	1	614	594	20	0	0	6	41	13	6	207
1220	1	824	805	19	0	0	17	53	8	11	329
1122	1	816	796	20	0	0	6	41	8	9	324
1382	1	997	964	33	0	0	7	87	14	7	331
1319	1	888	888	28	0	0	6	60	13	10	334
919	1	654	630	24	0	0	5	30	5	2	309
1126	1	574	546	27	1	0	2	53	11	9	211
752	1	408	393	15	0	0	5	27	9	0	149
923	1	480	460	20	0	0	3	26	6	2	184
1169	1	700	675	25	0	0	9	35	17	8	268
1267	1	844	844	31	0	0	10	44	17	6	352
509	1	252	242	10	0	0	2	20	2	3	85
940	1	537	518	19	0	0	5	13	5	6	209
751	1	469	454	14	1	0	6	37	7	3	166
1134	1	610	588	22	0	0	3	57	15	9	166
1204	1	799	775	24	0	0	4	37	10	2	327
980	1	519	505	14	0	0	9	41	7	12	167
1148	1	776	743	31	2	0	10	34	10	3	294
1060	1	676	637	39	0	0	3	42	6	11	266
1226	1	661	642	19	0	0	7	52	14	5	207
1148	1	547	520	27	0	0	3	67	9	5	146
818	1	428	412	16	0	0	2	61	9	4	115
990	1	600	578	22	0	0	3	40	3	5	242
1080	1	766	745	21	0	0	2	25	16	6	460
1415	1	944	924	20	0	0	8	48	17	9	447
1324	1	890	867	23	0	0	5	21	15	9	499
968	1	534	522	12	0	0	12	30	7	3	212
679	1	387	372	13	2	0	1	13	1	3	197
790	1	458	443	15	0	0	1	10	5	6	190
1082	1	774	760	14	0	0	10	22	11	4	438
700	1	465	449	16	0	0	4	11	7	3	239
1295	1	709	695	14	0	0	0	25	11	6	306
1224	1	709	680	29	0	0	9	24	9	9	316
1342	1	659	640	19	0	0	12	31	18	15	263
1354	1	726	704	22	0	0	13	37	12	9	290
1242	1	617	600	16	1	0	4	16	7	9	276
1127	1	705	685	20	0	0	5	39	16	5	362
541	1	365	345	20	0	0	5	18	3	2	169

Statement of Votes Cast
 GENERAL ELECTION HELD NOVEMBER 5, 2002
 SOVC For Jurisdiction Wide, All Counters, STATE
 OFFICIAL ELECTION RESULTS- ALL BALLOTS

		LIEUTENANT GOVERNOR		
		KALEE PRZYBYLAK (NLP)	CRUZ M. BUSTAMANTE (DEM)	Write-In Votes
CON 215-23	13	1.85%	364 51.78%	1 0.14%
CON 216-24	10	1.43%	339 48.64%	0 0.00%
CON 217-25	6	1.01%	315 53.03%	0 0.00%
CON 218-26	6	0.75%	380 47.20%	1 0.12%
CON 219-27	8	1.01%	399 50.13%	1 0.13%
CON 220-27	12	1.24%	504 52.28%	2 0.21%
CON 221-28	11	1.24%	453 51.01%	1 0.11%
CON 222-29	2	0.32%	276 43.81%	1 0.16%
CON 223-29	7	1.28%	252 46.15%	1 0.18%
CON 224-75	7	1.78%	196 49.87%	0 0.00%
CON 225-30	8	1.74%	231 50.22%	0 0.00%
CON 226-31	9	1.33%	329 48.74%	0 0.00%
CON 227-31	8	0.98%	376 46.25%	0 0.00%
CON 301-32	7	2.89%	123 50.83%	0 0.00%
CON 302-33	5	0.97%	274 52.90%	1 0.19%
CON 303-34	7	1.54%	228 50.22%	0 0.00%
CON 304-37	8	1.36%	330 56.12%	0 0.00%
CON 305-37	3	0.39%	392 50.58%	0 0.00%
CON 306-35	8	1.58%	260 51.49%	1 0.20%
CON 307-36	3	0.40%	389 52.36%	0 0.00%
CON 308-35	9	1.41%	300 47.10%	0 0.00%
CON 309-38	11	1.71%	343 53.43%	3 0.47%
CON 310-38	11	2.12%	279 53.65%	0 0.00%
CON 311-39	5	1.21%	215 52.18%	1 0.24%
CON 312-40	4	0.69%	279 48.27%	2 0.35%
CON 313-41	5	0.67%	231 31.01%	0 0.00%
CON 314-42	6	0.65%	388 41.99%	1 0.11%
CON 315-43	10	1.15%	307 35.41%	1 0.12%
CON 316-43	7	1.34%	250 47.89%	1 0.19%
CON 317-44	4	1.08%	153 41.13%	0 0.00%
CON 318-44	4	0.90%	227 51.24%	0 0.00%
CON 319-45	7	0.92%	268 35.26%	0 0.00%
CON 320-45	1	0.22%	184 40.98%	0 0.00%
CON 321-46	8	1.15%	327 47.05%	0 0.00%
CON 322-46	7	1.03%	305 44.85%	1 0.15%
CON 323-47	5	0.78%	295 46.09%	1 0.16%
CON 324-48	10	1.42%	332 47.16%	1 0.14%
CON 325-49	8	1.33%	280 46.67%	0 0.00%
CON 326-55	7	1.02%	250 36.50%	1 0.15%
CON 401-36	3	0.87%	143 41.45%	2 0.58%

Statement of Votes Cast
 GENERAL ELECTION HELD NOVEMBER 5, 2002
 SOVC For Jurisdiction Wide, All Counters, STATE
 OFFICIAL ELECTION RESULTS- ALL BALLOTS

LIEUTENANT GOVERNOR

Reg. Voters	Vote For	Ballots Cast	Total Votes	Times Blank Voted	Times Over Voted	Number of Under Votes	JIM KING (AIP)	DONNA J. WARREN (GRN)	PAT WRIGHT (LIB)	PAUL JERRY HANNOSH (REF)	BRUCE MC PHERSON (REP)				
419	1	268	257	11	0	0	0.00%	13	5.06%	4	1.56%	3	1.17%	158	61.48%
761	1	546	526	20	0	0	0.38%	11	2.09%	9	1.71%	5	0.95%	322	61.22%
960	1	708	695	13	0	0	0.43%	15	2.16%	5	0.72%	12	1.73%	422	60.72%
1328	1	922	890	32	0	0	0.90%	27	3.03%	14	1.57%	7	0.79%	479	53.82%
1268	1	816	783	32	1	0	0.77%	30	3.83%	7	0.89%	7	0.89%	396	50.57%
1100	1	774	750	24	0	0	0.40%	12	1.60%	7	0.93%	4	0.53%	407	54.27%
844	1	533	517	16	0	0	1.16%	15	2.90%	10	1.93%	4	0.77%	237	45.84%
1025	1	569	552	17	0	0	1.27%	16	2.90%	10	1.81%	8	1.45%	254	46.01%
1080	1	635	612	23	0	0	1.14%	23	3.76%	6	0.98%	6	0.98%	280	45.75%
1057	1	565	553	12	0	0	1.63%	22	3.98%	10	1.81%	7	1.27%	255	46.11%
914	1	521	502	19	0	0	1.20%	25	4.98%	5	1.00%	7	1.39%	243	48.41%
1213	1	750	733	17	0	0	1.50%	34	4.64%	13	1.77%	4	0.55%	430	58.66%
408	1	252	244	8	0	0	1.23%	10	4.10%	4	1.64%	4	1.64%	151	61.89%
1216	1	685	664	21	0	0	1.51%	23	3.46%	8	1.20%	3	0.45%	373	56.17%
1130	1	732	713	19	0	0	0.42%	17	2.38%	5	0.70%	12	1.68%	385	54.00%
1273	1	804	790	14	0	0	0.76%	41	5.19%	7	0.89%	6	0.76%	441	55.82%
991	1	514	494	20	0	0	1.42%	24	4.86%	4	0.81%	11	2.23%	235	47.57%
1137	1	642	621	21	0	0	0.81%	17	2.74%	11	1.77%	5	0.81%	311	50.08%
1150	1	579	564	15	0	0	1.60%	14	2.48%	8	1.42%	10	1.77%	280	49.65%
1025	1	516	504	12	0	0	0.40%	20	3.97%	7	1.39%	14	2.78%	249	49.40%
1082	1	632	609	23	0	0	2.13%	20	3.28%	17	2.79%	5	0.82%	306	50.25%
1171	1	785	756	29	0	0	1.98%	17	2.25%	17	2.25%	7	0.93%	476	62.96%
860	1	658	648	10	0	0	0.77%	16	2.47%	9	1.39%	0	0.00%	407	62.81%
773	1	520	506	14	0	0	2.37%	10	1.98%	4	0.79%	5	0.99%	322	63.64%
1212	1	500	482	18	0	0	1.87%	21	4.36%	12	2.49%	11	2.28%	179	37.14%
1346	1	570	555	15	0	0	1.98%	27	4.86%	11	1.98%	8	1.44%	219	39.46%
1231	1	737	716	21	0	0	0.98%	23	3.21%	11	1.54%	7	0.98%	382	53.35%
1005	1	625	612	13	0	0	1.63%	19	3.10%	7	1.14%	5	0.82%	314	51.31%
1081	1	725	701	23	1	0	0.43%	22	3.14%	9	1.00%	1	0.32%	441	62.91%
467	1	324	311	13	0	0	1.61%	15	4.82%	3	0.96%	1	0.32%	165	53.05%
856	1	595	582	13	0	0	0.86%	24	4.12%	9	1.55%	10	1.72%	323	55.50%
945	1	566	554	12	0	0	1.62%	21	3.79%	10	1.81%	3	0.54%	318	57.40%
951	1	573	554	19	0	0	2.71%	18	3.25%	2	0.36%	6	1.08%	307	55.42%
1098	1	625	593	32	0	0	1.52%	30	5.06%	12	2.02%	9	1.52%	299	50.42%
1016	1	648	631	17	0	0	1.74%	24	3.80%	12	1.90%	8	1.27%	334	52.93%
1007	1	575	565	10	0	0	1.42%	28	4.96%	13	2.30%	5	0.88%	296	52.39%
1145	1	590	575	15	0	0	2.26%	20	3.48%	7	1.22%	5	0.87%	246	42.78%
1108	1	508	490	18	0	0	1.02%	30	6.12%	10	2.04%	5	1.02%	242	49.39%
1215	1	678	667	11	0	0	3.00%	30	4.50%	9	1.35%	9	1.35%	331	49.63%
1113	1	641	628	13	0	0	3.98%	27	4.30%	17	2.71%	22	3.50%	235	37.42%

Statement of Votes Cast
 GENERAL ELECTION HELD NOVEMBER 5, 2002
 SOVC For Jurisdiction Wide, All Counters, STATE
 OFFICIAL ELECTION RESULTS- ALL BALLOTS

		LIEUTENANT GOVERNOR		
		KALEE PRZYBYLAK (NLP)	CRUZ M. BUSTAMANTE (DEM)	Write-In Votes
CON 402-41	4	1.50%	75 29.18%	0 0.00%
CON 403-50	1	0.19%	176 33.46%	0 0.00%
CON 404-50	3	0.43%	234 33.67%	1 0.14%
CON 405-51	6	0.67%	347 38.99%	2 0.22%
CON 406-52	5	0.64%	332 42.40%	0 0.00%
CON 407-53	4	0.53%	312 41.60%	1 0.13%
CON 408-54	7	1.35%	236 45.65%	2 0.39%
CON 409-51	2	0.36%	253 45.83%	2 0.36%
CON 410-51	7	1.14%	283 46.24%	0 0.00%
CON 411-54	1	0.18%	249 45.03%	0 0.00%
CON 412-51	4	0.80%	210 41.83%	2 0.40%
CON 413-55	2	0.27%	238 32.47%	1 0.14%
CON 414-55	2	0.82%	70 28.69%	0 0.00%
CON 415-56	3	0.45%	244 36.75%	0 0.00%
CON 416-56	3	0.42%	288 40.39%	0 0.00%
CON 417-57	10	1.27%	279 35.32%	0 0.00%
CON 418-58	1	0.20%	212 42.91%	0 0.00%
CON 419-59	4	0.64%	268 43.16%	0 0.00%
CON 420-60	2	0.35%	241 42.73%	0 0.00%
CON 421-60	1	0.20%	211 41.87%	0 0.00%
CON 422-61	8	1.31%	240 39.41%	0 0.00%
CON 423-62	6	0.79%	218 28.84%	0 0.00%
CON 424-62	1	0.15%	210 32.41%	0 0.00%
CON 425-63	4	0.79%	149 29.45%	0 0.00%
CON 426-64	5	1.04%	245 50.83%	0 0.00%
CON 427-64	4	0.72%	274 49.37%	1 0.18%
CON 501-65	7	0.98%	279 38.97%	0 0.00%
CON 502-66	8	1.31%	249 40.69%	0 0.00%
CON 503-66	6	0.86%	213 30.39%	0 0.00%
CON 504-67	6	1.93%	116 37.30%	0 0.00%
CON 505-67	4	0.69%	207 35.57%	0 0.00%
CON 506-67	1	0.18%	192 34.66%	0 0.00%
CON 507-67	4	0.72%	202 36.46%	0 0.00%
CON 508-68	4	0.67%	230 38.79%	0 0.00%
CON 509-68	8	1.27%	234 37.08%	0 0.00%
CON 510-69	8	1.42%	207 36.64%	0 0.00%
CON 511-69	10	1.74%	274 47.65%	0 0.00%
CON 512-65	3	0.61%	195 39.80%	0 0.00%
CON 513-68	5	0.75%	261 39.13%	2 0.30%
CON 514-68	11	1.75%	289 46.02%	2 0.32%

Statement of Votes Cast
 GENERAL ELECTION HELD NOVEMBER 5, 2002
 SOVC For Jurisdiction Wide, All Counters, STATE
 OFFICIAL ELECTION RESULTS- ALL BALLOTS

LIEUTENANT GOVERNOR

Reg. Voters	Vote For	Ballots Cast	Total Votes	Times Blank Voted	Times Over Voted	Number of Under Votes	JIM KING (AIP)	DONNA J. WARREN (GRN)	PAT WRIGHT (LIB)	PAUL JERRY HANNOSH (REF)	BRUCE MC PHERSON (REP)
834	1	328	320	8	0	0	1	0.31%	3	0.94%	163
1180	1	776	763	13	0	0	7	0.92%	23	3.01%	452
763	1	500	493	7	0	0	8	1.62%	14	2.84%	289
759	1	439	424	14	1	0	3	0.71%	9	2.12%	165
957	1	593	577	16	0	0	8	1.39%	14	2.43%	291
734	1	327	315	12	0	0	7	2.22%	6	1.90%	94
1113	1	529	514	15	0	0	5	0.97%	6	1.17%	148
1096	1	632	609	23	0	0	4	0.66%	9	1.48%	234
950	1	436	415	21	0	0	2	0.48%	9	2.17%	140
944	1	250	238	12	0	0	5	2.10%	8	3.36%	95
592	1	159	158	1	0	0	1	0.63%	3	1.90%	77
612	1	381	369	12	0	0	10	0.00%	9	0.27%	158
1231	1	236	231	23	0	0	4	1.88%	3	0.94%	108
524	1	356	350	6	0	0	2	0.57%	9	2.57%	218
62	1	43	43	0	0	0	0	0.00%	3	6.98%	29
323	1	216	215	1	0	0	7	3.26%	1	0.47%	126
7	1	2	2	0	0	0	0	0.00%	0	0.00%	1
207	1	97	94	3	0	0	3	3.19%	2	2.13%	52
0	1	0	0	0	0	0	0	-	0	0	0
120	1	77	75	2	0	0	3	4.00%	2	2.67%	36
466	1	280	273	7	0	0	5	1.83%	9	3.30%	157
28	1	18	18	0	0	0	0	0.00%	0	0.00%	12
8	1	4	4	0	0	0	0	0.00%	0	0.00%	2
566	1	331	315	16	0	0	7	2.22%	5	1.59%	200
19	1	9	9	0	0	0	0	0.00%	0	0.00%	2
369	1	236	230	6	0	0	3	1.30%	5	2.17%	153
0	1	0	0	0	0	0	0	-	0	0	0
14	1	9	9	0	0	0	0	0.00%	0	0.00%	9
0	1	0	0	0	0	0	0	-	0	0	0
0	1	0	0	0	0	0	0	-	0	0	0
0	1	0	0	0	0	0	0	-	0	0	0
19	1	10	10	0	0	0	0	0.00%	0	0.00%	5
2	1	1	1	1	0	0	0	0.00%	0	0.00%	1
8	1	6	6	0	0	0	2	33.33%	0	0.00%	2
0	1	0	0	0	0	0	0	-	0	0	0
203	1	145	143	2	0	0	3	2.10%	2	1.40%	62
4	1	1	1	1	0	0	0	0.00%	0	0.00%	0
4	1	4	4	0	0	0	0	-	0	0	0
0	1	0	0	0	0	0	0	0.00%	0	0.00%	4
0	1	0	0	0	0	0	0	-	0	0	0

Statement of Votes Cast
 GENERAL ELECTION HELD NOVEMBER 5, 2002
 SOVC For Jurisdiction Wide, All Counters, STATE
 OFFICIAL ELECTION RESULTS- ALL BALLOTS

		LIEUTENANT GOVERNOR		
	KALEE PRZYBYLAK (NLP)	CRUZ M. BUSTAMANTE (DEM)	Write-In Votes	
CON 515-70	2	0.63%	136 42.50%	0 0.00%
CON 516-71	8	1.05%	241 31.59%	0 0.00%
CON 517-06	4	0.81%	151 30.63%	0 0.00%
CON 518-72	3	0.71%	189 44.58%	0 0.24%
CON 519-72	6	1.04%	205 35.53%	1 0.00%
CON 520-40	1	0.32%	153 48.57%	0 0.00%
CON 521-73	9	1.75%	278 54.09%	0 0.00%
CON 522-74	7	1.15%	316 51.89%	2 0.33%
CON 523-75	5	1.20%	216 52.05%	0 0.00%
CON 524-76	4	1.68%	98 41.18%	1 0.42%
CON 525-77	1	0.63%	66 41.77%	0 0.00%
CON 526-77	3	0.81%	168 45.53%	1 0.27%
CON 527-78	2	0.94%	72 33.80%	2 0.94%
AV PCT BT 4/31	3	0.86%	91 26.00%	2 0.57%
AVPCT BT 5/35	0	0.00%	11 25.58%	0 0.00%
AVPCT BT 6/36	3	1.40%	74 34.42%	0 0.00%
AV PCT BT 7	0	0.00%	1 50.00%	0 0.00%
AVPCT BT 11/37	1	1.06%	31 32.98%	0 0.00%
AVPCT BT 13	0	-	0	0
AVPCT BT 14/27	2	2.67%	21 28.00%	0 0.00%
AVPCT BT 15	2	0.73%	79 28.94%	1 0.37%
AVPCT BT 16	0	0.00%	5 27.78%	0 0.00%
AVPCT BT 18	0	0.00%	2 50.00%	0 0.00%
AVPCT BT 19/29	0	0.00%	81 25.71%	0 0.00%
AVPCT BT 20	0	0.00%	7 77.78%	0 0.00%
AVPCT BT 21	6	2.61%	51 22.17%	0 0.00%
AVPCT BT 24	0	-	0	0
AVPCT BT 25	0	0.00%	0 0.00%	0 0.00%
AVPCT BT 26	0	-	0	0
AVPCT BT 28	0	-	0	0
AVPCT BT 30	0	-	0	0
AVPCT BT 34	0	0.00%	4 40.00%	0 0.00%
AVPCT BT 38	0	0.00%	0 0.00%	0 0.00%
AVPCT BT 42	0	0.00%	2 33.33%	0 0.00%
AVPCT BT 43/60	0	-	0	0
AVPCT BT 45	1	0.70%	62 43.36%	0 0.00%
AVPCT BT 47	0	0.00%	1 100.00%	0 0.00%
AVPCT BT 48	0	-	0	0
AVPCT BT 49	0	0.00%	0 0.00%	0 0.00%
AVPCT BT 51	0	-	0	0

Statement of Votes Cast
 GENERAL ELECTION HELD NOVEMBER 5, 2002
 SOVC For Jurisdiction Wide, All Counters, STATE
 OFFICIAL ELECTION RESULTS- ALL BALLOTS

LIEUTENANT GOVERNOR

Reg. Voters	Vote For Ballots Cast	Total Votes	Times Blank Voted	Times Over Voted	Number of Under Votes	JIM KING (AIP)	DONNA J. WARREN (GRN)	PAT WRIGHT (LIB)	PAUL JERRY HANNOSH (REF)	BRUCE MC PHERSON (REP)
53	1	22	20	2	0	0	2	1	0	4
266	1	160	155	5	0	3	7	3	1	52
18	1	15	13	2	0	0	1	0	0	11
3	1	0	0	0	0	0	0	0	0	0
210	1	158	157	1	0	2	3	6	2	68
115	1	58	58	0	0	1	7	0	0	31
140659	0	83903	81468	2421	14	961	3964	1295	850	39893
AVPCT BT 52										
AVPCT BT 53/61										
AVPCT BT 55/62										
AVPCT BT 56										
AVPCT BT 58										
AVPCT BT 59										
Total										

Statement of Votes Cast
 GENERAL ELECTION HELD NOVEMBER 5, 2002
 SOVC For Jurisdiction Wide, All Counters, STATE
 OFFICIAL ELECTION RESULTS- ALL BALLOTS

		LIEUTENANT GOVERNOR		
		KALEE PRZYBYLAK (NLP)	CRUZ M. BUSTAMANTE (DEM)	Write-In Votes
AVPCT BT 52		0	13	0
AVPCT BT 53/61		1	87	1
AVPCT BT 55/62		0	1	0
AVPCT BT 56		0	0	0
AVPCT BT 58		1	74	1
AVPCT BT 59		2	17	0
Total		791	33642	72
		0.00%	65.00%	0.00%
		1	87	1
		0.65%	56.13%	0.65%
		0	1	0
		0.00%	7.69%	0.00%
		0	0	0
		-	-	-
		1	74	1
		0.64%	47.13%	0.64%
		2	17	0
		3.45%	29.31%	0.00%
		791	33642	72
		0.97%	41.29%	0.09%

Statement of Votes Cast
 GENERAL ELECTION HELD NOVEMBER 5, 2002
 SOVC For Jurisdiction Wide, All Counters, All Races
 OFFICIAL ELECTION RESULTS - ALL BALLOTS

SECRETARY OF STATE

Reg. Voters	Vote For	Ballots Cast	Total Votes	Times Blank Voted	Times Over Voted	Number of Under Votes	VALLI SHARPE-GEISLE (REF)	LARRY SHOUP (GRN)	GAIL K. LIGHTFOOT (LIB)	EDWARD C. NOONAN (AIP)
69297	0	40887	38447	2436	4	0	399	2675	1650	435
62053	0	37529	35772	1748	9	0	317	1352	1365	446
9309	0	5487	5212	275	0	0	49	222	193	66
140659	0	83903	79431	4459	13	0	765	4249	3208	947
140659	0	83903	79431	4459	13	0	765	4249	3208	947
140659	0	83903	79431	4459	13	0	765	4249	3208	947
140659	0	83903	79431	4459	13	0	765	4249	3208	947
140659	0	83903	79431	4459	13	0	765	4249	3208	947
140659	0	83903	79431	4459	13	0	765	4249	3208	947
26011	0	15466	14862	600	4	0	127	426	499	189
30929	0	20057	18914	1140	3	0	188	1426	780	218
27616	0	16262	15236	1025	1	0	150	963	649	157
28011	0	16831	15951	877	3	0	153	545	680	207
26024	0	14007	13256	749	2	0	139	819	552	165
2068	0	1280	1212	68	0	0	8	70	48	11
140659	0	83903	79431	4459	13	0	765	4249	3208	947
10337	0	6589	6220	366	3	0	56	201	254	73
6457	0	3420	3218	202	0	0	37	141	183	40
6903	0	4320	4115	204	1	0	38	300	180	68
12255	0	7115	6818	294	3	0	54	181	228	80
24919	0	13774	12792	981	1	0	133	1130	491	114
5543	0	3508	3308	199	1	0	24	107	145	42
15072	0	8738	8313	423	2	0	78	369	339	113
59173	0	36439	34647	1790	2	0	345	1820	1388	417
0	0	0	0	0	0	0	0	0	0	0
140659	0	83903	79431	4459	13	0	765	4249	3208	947

Statement of Votes Cast
 GENERAL ELECTION HELD NOVEMBER 5, 2002
 SOVC For Jurisdiction Wide, All Counters, All Races
 OFFICIAL ELECTION RESULTS - ALL BALLOTS

SECRETARY OF STATE				
	LOUISE MARIE ALLISON (NLP)	KEITH OLBERG (REP)	KEVIN SHELLEY (DEM)	Write-In Votes
CONGRESSIONAL DISTRICT				
23RD CONGRESSIONAL DISTRICT	839 2.18%	17110 44.50%	15300 39.80%	39 0.10%
22ND CONGRESSIONAL DISTRICT	679 1.90%	21397 59.81%	10182 28.46%	34 0.10%
Multiple Districts	81 1.55%	2956 56.72%	1642 31.50%	3 0.06%
Total	1599 2.01%	41463 52.20%	27124 34.15%	76 0.10%
STATE SENATE DISTRICT				
15TH SENATORIAL DISTRICT	1599 2.01%	41463 52.20%	27124 34.15%	76 0.10%
Total	1599 2.01%	41463 52.20%	27124 34.15%	76 0.10%
STATE ASSEMBLY				
33RD ASSEMBLY DISTRICT	1599 2.01%	41463 52.20%	27124 34.15%	76 0.10%
Total	1599 2.01%	41463 52.20%	27124 34.15%	76 0.10%
STATE BOARD OF EQUALIZATION				
STATE BOARD OF EQUALIZATION DIST 1	1599 2.01%	41463 52.20%	27124 34.15%	76 0.10%
Total	1599 2.01%	41463 52.20%	27124 34.15%	76 0.10%
SUPERVISORIAL DISTRICTS				
1ST SUPERVISORIAL DISTRICT	293 1.97%	9370 63.05%	3943 26.53%	15 0.10%
2ND SUPERVISORIAL DISTRICT	376 1.99%	8215 43.43%	7696 40.69%	15 0.08%
3RD SUPERVISORIAL DISTRICT	325 2.13%	7134 46.82%	5839 38.32%	19 0.12%
4TH SUPERVISORIAL DISTRICT	323 2.02%	9012 56.50%	5022 31.48%	9 0.06%
5TH SUPERVISORIAL DISTRICT	259 1.95%	7011 52.89%	4295 32.40%	16 0.12%
Multiple Districts	23 1.90%	721 59.49%	329 27.15%	2 0.17%
Total	1599 2.01%	41463 52.20%	27124 34.15%	76 0.10%
CITIES				
CITY OF ARROYO GRANDE	119 1.91%	3485 56.03%	2026 32.57%	6 0.10%
CITY OF GROVER BEACH	88 2.73%	1495 46.46%	1230 38.22%	4 0.12%
CITY OF MORRO BAY	87 2.11%	1786 43.40%	1651 40.12%	5 0.12%
CITY OF PASO ROBLES	138 2.02%	4065 59.62%	2064 30.27%	8 0.12%
CITY OF SAN LUIS OBISPO	280 2.19%	5221 40.81%	5407 42.27%	16 0.13%
CITY OF PISMO BEACH	62 1.87%	1802 54.47%	1123 33.95%	3 0.09%
CITY OF ATASCADERO	161 1.94%	4684 56.35%	2561 30.81%	8 0.10%
UNINCORPORATED	664 1.92%	18925 54.62%	11062 31.93%	26 0.08%
No Matching District	0 -	0 -	0 -	0 -
Total	1599 2.01%	41463 52.20%	27124 34.15%	76 0.10%

Statement of Votes Cast
GENERAL ELECTION HELD NOVEMBER 5, 2002
SOVC For Jurisdiction Wide, All Counters, STATE
OFFICIAL ELECTION RESULTS- ALL BALLOTS

SECRETARY OF STATE

Reg. Voters	Vote For	Ballots Cast	Total Votes	Times Blank Voted	Times Over Voted	Number of Under Votes	VALLI SHARPE-GEISLE (REF)	LARRY SHOUP (GRN)	GAILK. LIGHTFOOT (LIB)	EDWARD C. NOONAN (AIP)	LOUISE MARIE ALLISON (NLP)
Jurisdiction Wide											
1145	1	654	641	13	0	0	11	20	34	12	13
1285	1	763	736	27	0	0	11	15	25	10	22
1062	1	676	654	22	0	0	2	15	15	9	14
1256	1	711	683	27	1	0	6	17	25	10	7
1025	1	652	631	21	0	0	7	21	20	7	8
458	1	260	256	4	0	0	2	8	12	2	5
142	1	89	83	6	0	0	0	1	3	4	0
1366	1	827	785	42	0	0	13	29	27	21	8
760	1	466	449	17	0	0	4	16	15	2	7
1045	1	555	533	21	1	0	10	18	24	8	12
1093	1	606	577	29	0	0	5	25	20	6	10
841	1	359	345	13	1	0	5	12	16	3	7
1210	1	762	736	26	0	0	6	13	28	8	11
949	1	604	586	18	0	0	5	23	17	10	8
1093	1	626	598	28	0	0	7	23	17	4	20
1079	1	575	548	27	0	0	1	13	16	7	9
1375	1	897	854	43	0	0	3	16	21	12	21
1152	1	713	681	31	1	0	2	13	23	9	12
1303	1	750	719	31	0	0	4	16	18	8	14
1108	1	666	639	27	0	0	6	9	28	5	14
1266	1	822	782	40	0	0	6	27	18	9	22
783	1	535	501	34	0	0	1	16	10	5	7
772	1	506	495	11	0	0	3	17	11	3	8
1050	1	591	575	16	0	0	1	18	30	5	18
1386	1	799	773	26	0	0	6	25	26	10	16
1299	1	965	917	48	0	0	8	49	25	15	17
1070	1	758	713	45	0	0	7	55	35	11	11
1364	1	984	933	50	1	0	8	96	43	3	17
1132	1	860	805	55	0	0	5	44	25	5	5
1042	1	687	656	31	0	0	5	41	29	8	10
1120	1	689	662	27	0	0	8	64	22	8	12
1023	1	626	592	34	0	0	5	42	38	8	11
1273	1	819	783	35	1	0	7	42	26	17	16
1442	1	842	790	52	0	0	9	57	39	20	21
1057	1	614	583	31	0	0	6	46	26	12	10
1174	1	764	734	30	0	0	6	62	33	5	19
934	1	655	633	22	0	0	5	52	18	6	10
393	1	258	248	10	0	0	3	13	9	4	4
1174	1	797	738	59	0	0	9	65	27	7	15

Statement of Votes Cast
 GENERAL ELECTION HELD NOVEMBER 5, 2002
 SOVC For Jurisdiction Wide, All Counters, STATE
 OFFICIAL ELECTION RESULTS- ALL BALLOTS

Jurisdiction Wide	SECRETARY OF STATE			Write-In Votes		
	KEITH OLBERG (REP)	KEVIN SHELLEY (DEM)				
CON 101-01	407	63.49%	144	22.46%	0	0.00%
CON 102-02	495	67.26%	158	21.47%	0	0.00%
CON 103-03	461	70.49%	138	21.10%	0	0.00%
CON 104-03	484	70.86%	132	19.33%	2	0.29%
CON 105-04	445	70.52%	121	19.18%	2	0.32%
CON 106-05	156	60.94%	71	27.73%	0	0.00%
CON 107-06	60	72.29%	15	18.07%	0	0.00%
CON 108-03	503	64.08%	183	23.31%	1	0.13%
CON 109-07	320	71.27%	85	18.93%	0	0.00%
CON 110-08	318	59.66%	142	26.64%	1	0.19%
CON 111-08	332	57.54%	179	31.02%	0	0.00%
CON 112-03	169	48.99%	132	38.26%	1	0.29%
CON 113-04	476	64.67%	194	26.36%	0	0.00%
CON 114-07	368	62.80%	153	26.11%	2	0.34%
CON 115-09	312	52.17%	214	35.79%	1	0.17%
CON 116-10	323	58.94%	179	32.66%	0	0.00%
CON 117-10	520	60.89%	261	30.56%	0	0.00%
CON 118-11	386	56.68%	234	34.36%	2	0.29%
CON 119-09	469	65.23%	190	26.43%	0	0.00%
CON 120-11	391	61.19%	185	28.95%	1	0.16%
CON 121-12	481	61.51%	219	28.01%	0	0.00%
CON 122-12	326	65.07%	136	27.15%	0	0.00%
CON 123-13	309	62.42%	143	28.89%	1	0.20%
CON 124-14	355	61.74%	147	25.57%	1	0.17%
CON 125-14	503	65.07%	187	24.19%	0	0.00%
CON 201-15	433	47.22%	370	40.35%	0	0.00%
CON 202-15	306	42.92%	288	40.39%	0	0.00%
CON 203-15	384	41.16%	382	40.94%	0	0.00%
CON 204-15	396	49.19%	325	40.37%	0	0.00%
CON 205-16	337	51.37%	226	34.45%	0	0.00%
CON 206-16	281	42.45%	267	40.33%	0	0.00%
CON 207-17	249	42.06%	239	40.37%	0	0.00%
CON 208-18	369	47.13%	306	39.08%	1	0.13%
CON 209-19	346	43.80%	296	37.47%	2	0.25%
CON 210-20	244	41.85%	238	40.82%	1	0.17%
CON 211-20	280	38.15%	329	44.82%	0	0.00%
CON 212-20	298	47.08%	243	38.39%	1	0.16%
CON 213-21	135	54.44%	80	32.26%	0	0.00%
CON 214-22	281	38.08%	334	45.26%	0	0.00%

Statement of Votes Cast
 GENERAL ELECTION HELD NOVEMBER 5, 2002
 SOVC For Jurisdiction Wide, All Counters, STATE
 OFFICIAL ELECTION RESULTS- ALL BALLOTS

SECRETARY OF STATE

Reg. Voters	Vote For	Ballots Cast	Total Votes	Times Blank Voted	Times Over Voted	Number of Under Votes	VALLI SHARPE-GEISLE (REF)	LARRY SHOUP (GRN)	GAIL K. LIGHTFOOT (LIB)	EDWARD C. NOONAN (AIP)	LOUISE MARIE ALLISON (NLP)					
1259	1	732	685	47	0	0	9	1.31%	43	6.28%	54	7.88%	5	0.73%	16	2.34%
1160	1	730	676	54	0	0	8	1.18%	62	9.17%	27	3.99%	6	0.89%	14	2.07%
1105	1	614	579	35	0	0	8	1.38%	52	8.98%	24	4.15%	10	1.73%	22	3.80%
1220	1	824	779	45	0	0	13	1.67%	52	6.68%	32	4.11%	9	1.16%	23	2.95%
1122	1	816	781	35	0	0	7	0.90%	42	5.38%	22	2.82%	8	1.02%	11	1.41%
1382	1	997	940	57	0	0	13	1.38%	98	10.43%	41	4.36%	4	0.43%	11	1.17%
1319	1	916	865	51	0	0	8	0.92%	79	9.13%	35	4.05%	7	0.81%	15	1.73%
1126	1	654	595	58	1	0	2	0.34%	27	4.54%	14	2.35%	5	0.84%	9	1.51%
1126	1	574	533	41	0	0	4	0.75%	64	12.01%	29	5.44%	11	2.06%	12	2.25%
752	1	408	381	27	0	0	4	1.05%	36	9.45%	14	3.67%	1	0.26%	11	2.89%
923	1	480	447	33	0	0	6	1.34%	28	6.26%	18	4.03%	4	0.89%	12	2.68%
1169	1	700	655	45	0	0	6	1.22%	37	5.65%	27	4.12%	8	1.22%	16	2.44%
1267	1	844	780	64	0	0	5	0.64%	44	5.64%	25	3.21%	8	1.03%	10	1.28%
509	1	252	233	19	0	0	4	1.72%	20	8.58%	13	5.58%	3	1.29%	6	2.58%
940	1	537	503	34	0	0	8	1.59%	15	2.98%	20	3.98%	6	1.19%	16	3.18%
751	1	469	445	24	0	0	4	0.90%	39	8.76%	17	3.82%	5	1.12%	14	3.15%
1134	1	610	562	48	0	0	5	0.89%	64	11.39%	31	5.52%	5	0.89%	15	2.67%
1204	1	799	739	60	0	0	5	0.68%	42	5.68%	26	3.52%	3	0.41%	7	0.95%
980	1	519	478	41	0	0	13	2.72%	41	8.58%	23	4.81%	4	0.84%	4	0.84%
1148	1	776	719	57	0	0	4	0.56%	37	5.15%	23	3.20%	3	0.42%	12	1.67%
1060	1	676	621	55	0	0	3	0.48%	47	7.57%	15	2.42%	5	0.81%	19	3.06%
1226	1	661	621	40	0	0	7	1.13%	62	9.98%	23	3.70%	2	0.32%	16	2.58%
1148	1	547	507	40	0	0	11	2.17%	84	16.57%	27	5.33%	5	0.99%	16	3.16%
818	1	428	395	33	0	0	3	0.76%	78	19.75%	13	3.29%	4	1.01%	9	2.28%
990	1	600	564	36	0	0	4	0.71%	56	9.93%	11	1.95%	7	1.24%	8	1.42%
1080	1	766	715	51	0	0	7	0.98%	31	4.34%	15	2.10%	5	0.70%	8	1.12%
1415	1	944	901	43	0	0	6	0.67%	51	5.66%	33	3.66%	9	1.00%	12	1.33%
1324	1	890	834	56	0	0	2	0.24%	20	2.40%	28	3.36%	10	1.20%	16	1.92%
968	1	534	502	32	0	0	8	1.59%	36	7.17%	31	6.18%	4	0.80%	11	2.19%
679	1	387	366	21	0	0	2	0.55%	13	3.55%	9	2.46%	3	0.82%	6	1.64%
790	1	458	432	26	0	0	2	0.46%	16	3.70%	18	4.17%	6	1.39%	4	0.93%
1082	1	774	735	38	1	0	6	0.82%	10	1.36%	36	4.90%	11	1.50%	15	2.04%
700	1	465	439	26	0	0	4	0.91%	12	2.73%	23	5.24%	8	1.82%	10	2.28%
1295	1	709	676	33	0	0	5	0.74%	30	4.44%	36	5.33%	7	1.04%	14	2.07%
1224	1	709	665	44	0	0	12	1.80%	24	3.61%	22	3.31%	7	1.05%	18	2.71%
1342	1	659	618	41	0	0	8	1.29%	33	5.34%	51	8.25%	7	1.13%	14	2.27%
1354	1	726	680	46	0	0	8	1.18%	40	5.88%	48	7.06%	11	1.62%	19	2.79%
1242	1	617	579	38	0	0	4	0.69%	14	2.42%	26	4.49%	8	1.38%	23	3.97%
1127	1	705	667	38	0	0	5	0.75%	44	6.60%	30	4.50%	9	1.35%	13	1.95%
541	1	365	337	28	0	0	2	0.59%	10	2.97%	11	3.26%	2	0.59%	6	1.78%

Statement of Votes Cast
 GENERAL ELECTION HELD NOVEMBER 5, 2002
 SOVC For Jurisdiction Wide, All Counters, STATE
 OFFICIAL ELECTION RESULTS- ALL BALLOTS

	SECRETARY OF STATE			Write-In Votes		
	KEITH OLBERG (REP)	KEVIN SHELLEY (DEM)				
CON 215-23	275	40.15%	283	41.31%	0	0.00%
CON 216-24	277	40.98%	282	41.72%	0	0.00%
CON 217-25	200	34.54%	262	45.25%	1	0.17%
CON 218-26	340	43.65%	310	39.79%	0	0.00%
CON 219-27	333	42.64%	356	45.58%	2	0.26%
CON 220-27	349	37.13%	422	44.89%	2	0.21%
CON 221-28	357	41.27%	361	41.73%	3	0.35%
CON 222-29	315	52.94%	223	37.48%	0	0.00%
CON 223-29	192	36.02%	221	41.46%	0	0.00%
CON 224-75	149	39.11%	166	43.57%	0	0.00%
CON 225-30	193	43.18%	186	41.61%	0	0.00%
CON 226-31	280	42.75%	279	42.60%	0	0.00%
CON 227-31	371	47.56%	317	40.64%	0	0.00%
CON 301-32	87	37.34%	99	42.49%	1	0.43%
CON 302-33	216	42.94%	222	44.14%	0	0.00%
CON 303-34	187	42.02%	179	40.22%	0	0.00%
CON 304-37	175	31.14%	266	47.33%	1	0.18%
CON 305-37	348	47.09%	308	41.68%	0	0.00%
CON 306-35	183	38.28%	209	43.72%	1	0.21%
CON 307-36	314	43.67%	326	45.34%	0	0.00%
CON 308-35	274	44.12%	257	41.38%	1	0.16%
CON 309-38	223	35.91%	285	45.89%	3	0.48%
CON 310-38	150	29.59%	214	42.21%	0	0.00%
CON 311-39	114	28.86%	174	44.05%	0	0.00%
CON 312-40	250	44.33%	226	40.07%	2	0.35%
CON 313-41	469	65.59%	180	25.17%	0	0.00%
CON 314-42	457	50.72%	331	36.74%	2	0.22%
CON 315-43	488	58.51%	269	32.25%	1	0.12%
CON 316-43	222	44.22%	190	37.85%	0	0.00%
CON 317-44	211	57.65%	121	33.06%	1	0.27%
CON 318-44	198	45.83%	188	43.52%	0	0.00%
CON 319-45	445	60.54%	211	28.71%	1	0.14%
CON 320-45	238	54.21%	144	32.80%	0	0.00%
CON 321-46	317	46.89%	267	39.50%	0	0.00%
CON 322-46	345	51.88%	236	35.49%	1	0.15%
CON 323-47	267	43.20%	237	38.35%	1	0.16%
CON 324-48	291	42.79%	261	38.38%	2	0.29%
CON 325-49	275	47.50%	229	39.55%	0	0.00%
CON 326-55	369	55.32%	196	29.39%	1	0.15%
CON 401-36	188	55.79%	118	35.01%	0	0.00%

Statement of Votes Cast
GENERAL ELECTION HELD NOVEMBER 5, 2002
SOVC For Jurisdiction Wide, All Counters, STATE
OFFICIAL ELECTION RESULTS- ALL BALLOTS

SECRETARY OF STATE

Reg. Voters	Vote For	Ballots Cast	Total Votes	Times Blank Voted	Times Over Voted	Number of Under Votes	VALLI SHARPE-GEISLE (REF)	LARRY SHOUP (GRN)	GAIL K. LIGHTFOOT (LIB)	EDWARD C. NOONAN (AIP)	LOUISE MARIE ALLISON (NLP)
419	1	268	242	26	0	0	1	8	10	1	5
761	1	546	507	39	0	0	4	6	20	3	6
960	1	708	674	34	0	0	5	13	19	8	7
1328	1	922	860	62	0	0	8	34	44	10	14
1268	1	816	753	62	1	0	8	28	19	6	17
1100	1	774	729	45	0	0	6	14	29	7	12
844	1	533	511	22	0	0	1	22	28	11	7
1025	1	569	551	18	0	0	4	24	24	7	14
1080	1	635	596	37	2	0	8	27	19	7	20
1057	1	565	547	18	0	0	6	13	26	7	8
914	1	521	492	29	0	0	6	20	26	7	14
1213	1	750	704	46	0	0	8	30	32	10	14
408	1	252	239	13	0	0	2	13	9	0	4
1216	1	685	656	29	0	0	4	18	36	10	4
1130	1	732	697	35	0	0	8	24	25	10	9
1273	1	804	781	23	0	0	3	46	28	10	20
991	1	514	487	27	0	0	6	19	21	8	15
1137	1	642	603	39	0	0	3	20	32	10	10
1150	1	579	548	31	0	0	4	23	18	8	14
1025	1	516	494	22	0	0	11	16	18	11	13
1082	1	632	596	36	0	0	6	19	32	11	16
1171	1	785	737	48	0	0	13	16	29	9	17
860	1	658	638	20	0	0	4	11	15	10	8
773	1	520	503	17	0	0	3	14	21	7	12
1212	1	500	467	33	0	0	7	21	31	7	16
1346	1	570	544	26	0	0	6	26	37	7	17
1231	1	737	700	36	1	0	2	31	33	10	9
1005	1	625	603	22	0	0	5	16	22	4	12
1081	1	725	692	33	0	0	4	26	20	4	9
467	1	324	305	19	0	0	2	16	9	6	5
856	1	595	568	27	0	0	8	21	19	3	12
945	1	566	543	23	0	0	7	15	18	8	7
951	1	573	541	32	0	0	2	23	21	12	11
1098	1	625	573	51	1	0	6	31	26	3	8
1016	1	648	605	43	0	0	5	28	16	11	10
1007	1	575	551	24	0	0	7	23	29	7	12
1145	1	590	564	26	0	0	9	25	22	9	13
1108	1	508	484	24	0	0	2	27	18	3	15
1215	1	678	661	17	0	0	9	28	32	11	12
1113	1	641	610	31	0	0	9	45	41	16	19

Statement of Votes Cast
 GENERAL ELECTION HELD NOVEMBER 5, 2002
 SOVC For Jurisdiction Wide, All Counters, STATE
 OFFICIAL ELECTION RESULTS- ALL BALLOTS

	SECRETARY OF STATE			Write-In Votes		
	KEITH OLBERG (REP)	KEVIN SHELLEY (DEM)				
CON 402-41	156	64.46%	61	25.21%	0	0.00%
CON 403-50	334	65.88%	134	26.43%	0	0.00%
CON 404-50	451	66.91%	171	25.37%	0	0.00%
CON 405-51	502	58.37%	247	28.72%	1	0.12%
CON 406-52	416	55.25%	259	34.40%	0	0.00%
CON 407-53	417	57.20%	242	33.20%	2	0.27%
CON 408-54	244	47.75%	198	38.75%	0	0.00%
CON 409-51	286	51.91%	191	34.66%	1	0.18%
CON 410-51	298	50.00%	216	36.24%	1	0.17%
CON 411-54	275	50.27%	211	38.57%	1	0.18%
CON 412-51	262	53.25%	157	31.91%	0	0.00%
CON 413-55	433	61.51%	186	26.42%	1	0.14%
CON 414-55	161	67.36%	50	20.92%	0	0.00%
CON 415-56	383	58.38%	195	29.73%	1	0.15%
CON 416-56	387	55.52%	223	31.99%	0	0.00%
CON 417-57	452	57.87%	227	29.07%	0	0.00%
CON 418-58	250	51.33%	173	35.52%	0	0.00%
CON 419-59	314	52.07%	214	35.49%	0	0.00%
CON 420-60	292	53.28%	189	34.49%	0	0.00%
CON 421-60	271	54.86%	154	31.17%	0	0.00%
CON 422-61	312	52.35%	200	33.56%	0	0.00%
CON 423-62	480	65.13%	173	23.47%	0	0.00%
CON 424-62	413	64.73%	177	27.74%	0	0.00%
CON 425-63	339	67.40%	107	21.27%	0	0.00%
CON 426-64	193	41.33%	192	41.11%	0	0.00%
CON 427-64	235	43.20%	219	40.26%	0	0.00%
CON 501-65	405	57.86%	207	29.57%	3	0.43%
CON 502-66	331	54.89%	213	35.32%	0	0.00%
CON 503-66	452	65.32%	176	25.43%	1	0.14%
CON 504-67	174	57.05%	93	30.49%	0	0.00%
CON 505-67	330	58.10%	175	30.81%	0	0.00%
CON 506-67	340	62.62%	148	27.26%	0	0.00%
CON 507-67	322	59.52%	150	27.73%	0	0.00%
CON 508-68	330	57.59%	169	29.49%	0	0.00%
CON 509-68	357	59.01%	178	29.42%	0	0.00%
CON 510-69	310	56.26%	162	29.40%	1	0.18%
CON 511-69	277	49.11%	209	37.06%	0	0.00%
CON 512-65	268	55.37%	151	31.20%	0	0.00%
CON 513-68	359	54.31%	209	31.62%	1	0.15%
CON 514-68	259	42.46%	219	35.90%	2	0.33%

Statement of Votes Cast
 GENERAL ELECTION HELD NOVEMBER 5, 2002
 SOVC For Jurisdiction Wide, All Counters, STATE
 OFFICIAL ELECTION RESULTS- ALL BALLOTS

SECRETARY OF STATE

Reg. Voters	Vote For	Ballots Cast	Total Votes	Times Blank Voted	Times Over Voted	Number of Under Votes	VALLI SHARPE-GEISLE (REF)	LARRY SHOUP (GRN)	GAIL K. LIGHTFOOT (LIB)	EDWARD C. NOONAN (AIP)	LOUISE MARIE ALLISON (NLP)
834	1	328	313	15	0	0	1	14	13	6	7
1180	1	776	748	28	0	0	10	30	36	8	14
763	1	500	486	14	0	0	5	25	22	5	9
759	1	439	405	34	0	0	6	45	17	5	7
957	1	593	565	28	0	0	4	48	32	9	8
734	1	327	303	24	0	0	7	46	13	5	5
1113	1	529	496	33	0	0	12	64	26	6	11
1096	1	632	591	41	0	0	5	58	11	4	14
950	1	436	406	30	0	0	4	48	19	4	10
944	1	250	221	29	0	0	1	32	10	2	8
592	1	159	151	8	0	0	0	13	7	1	3
612	1	381	356	25	0	0	1	25	19	1	6
1231	1	236	204	32	0	0	6	14	1	2	3
524	1	356	338	18	0	0	2	18	17	3	8
62	1	43	42	1	0	0	0	0	1	0	0
323	1	216	214	2	0	0	2	11	7	1	3
7	1	2	2	0	0	0	0	0	0	0	0
207	1	97	91	6	0	0	0	1	6	4	1
0	1	0	0	0	0	0	0	0	0	0	0
120	1	77	74	3	0	0	0	11	3	0	0
466	1	280	267	13	0	0	0	14	13	3	13
28	1	18	18	0	0	0	0	4	0	0	0
8	1	4	4	0	0	0	0	0	0	0	0
566	1	331	301	30	0	0	3	16	8	3	6
19	1	9	9	0	0	0	0	0	0	0	0
369	1	236	228	8	0	0	1	5	15	4	3
0	1	0	0	0	0	0	0	0	0	0	0
14	1	9	9	0	0	0	0	0	0	1	0
0	1	0	0	0	0	0	0	0	0	0	0
0	1	0	0	0	0	0	0	0	0	0	0
0	1	10	10	0	0	0	0	2	0	0	0
19	1	1	1	0	0	0	0	0	0	0	0
8	1	6	6	0	0	0	0	2	0	0	0
0	1	0	0	0	0	0	0	0	0	0	0
203	1	145	139	6	0	0	2	15	10	0	3
4	1	1	1	0	0	0	0	0	0	0	0
0	1	0	0	0	0	0	0	0	0	0	0
4	1	4	4	0	0	0	0	0	0	0	0
0	1	0	0	0	0	0	0	0	0	0	0
AV PCT BT 4/31											
AV PCT BT 5/35											
AV PCT BT 6/36											
AV PCT BT 7											
AV PCT BT 11/37											
AV PCT BT 13											
AV PCT BT 14/27											
AV PCT BT 15											
AV PCT BT 16											
AV PCT BT 18											
AV PCT BT 19/29											
AV PCT BT 20											
AV PCT BT 21											
AV PCT BT 24											
AV PCT BT 25											
AV PCT BT 26											
AV PCT BT 28											
AV PCT BT 30											
AV PCT BT 34											
AV PCT BT 38											
AV PCT BT 42											
AV PCT BT 43/60											
AV PCT BT 45											
AV PCT BT 47											
AV PCT BT 48											
AV PCT BT 49											
AV PCT BT 51											

Statement of Votes Cast
 GENERAL ELECTION HELD NOVEMBER 5, 2002
 SOVC For Jurisdiction Wide, All Counters, STATE
 OFFICIAL ELECTION RESULTS- ALL BALLOTS

	SECRETARY OF STATE		
	KEITH OLBERG (REP)	KEVIN SHELLEY (DEM)	Write-In Votes
CON 515-70	170 54.31%	102 32.59%	0 0.00%
CON 516-71	467 62.43%	183 24.47%	0 0.00%
CON 517-06	306 62.96%	113 23.25%	1 0.21%
CON 518-72	173 42.72%	152 37.53%	0 0.00%
CON 519-72	305 53.98%	159 28.14%	0 0.00%
CON 520-40	92 30.36%	135 44.55%	0 0.00%
CON 521-73	160 32.26%	217 43.75%	0 0.00%
CON 522-74	243 41.12%	253 42.81%	3 0.51%
CON 523-75	151 37.19%	169 41.63%	1 0.25%
CON 524-76	93 42.08%	74 33.48%	1 0.45%
CON 525-77	69 45.70%	58 38.41%	0 0.00%
CON 526-77	152 42.70%	152 42.70%	0 0.00%
CON 527-78	110 53.92%	66 32.35%	2 0.98%
AV PCT BT4/31	213 63.02%	76 22.49%	1 0.30%
AVPCT BT 5/35	34 80.95%	7 16.67%	0 0.00%
AVPCT BT 6/36	123 57.48%	67 31.31%	0 0.00%
AV PCT BT 7	1 50.00%	1 50.00%	0 0.00%
AVPCT BT 11/37	60 65.93%	19 20.88%	0 0.00%
AVPCT BT 13	0 -	0 -	0 0.00%
AVPCT BT 14/27	42 56.76%	18 24.32%	0 0.00%
AVPCT BT 15	162 60.67%	61 22.85%	1 0.37%
AVPCT BT 16	12 66.67%	2 11.11%	0 0.00%
AVPCT BT 18	2 50.00%	2 50.00%	0 0.00%
AVPCT BT 19/29	197 65.45%	68 22.59%	0 0.00%
AVPCT BT 20	2 22.22%	7 77.78%	0 0.00%
AVPCT BT 21	158 69.30%	42 18.42%	0 0.00%
AVPCT BT 24	0 -	0 -	0 0.00%
AVPCT BT 25	8 88.89%	0 0.00%	0 0.00%
AVPCT BT 26	0 -	0 -	0 0.00%
AVPCT BT 28	0 -	0 -	0 0.00%
AVPCT BT 30	0 -	0 -	0 0.00%
AVPCT BT 34	5 50.00%	3 30.00%	0 0.00%
AVPCT BT 38	1 100.00%	0 0.00%	0 0.00%
AVPCT BT 42	2 33.33%	2 33.33%	0 0.00%
AVPCT BT 43/60	0 -	0 -	0 0.00%
AVPCT BT 45	69 49.64%	40 28.78%	0 0.00%
AVPCT BT 47	0 0.00%	0 0.00%	1 100.00%
AVPCT BT 48	0 -	0 -	0 0.00%
AVPCT BT 49	4 100.00%	0 0.00%	0 0.00%
AVPCT BT 51	0 -	0 -	0 0.00%

Statement of Votes Cast
 GENERAL ELECTION HELD NOVEMBER 5, 2002
 SOVC For Jurisdiction Wide, All Counters, STATE
 OFFICIAL ELECTION RESULTS- ALL BALLOTS

SECRETARY OF STATE

Reg. Voters	Vote For	Ballots Cast	Total Votes	Times Blank Voted	Times Over Voted	Number of Under Votes	VALLI SHARPE-GEISLE (REF)	LARRY SHOUP (GRN)	GAIL K. LIGHTFOOT (LIB)	EDWARD C. NOONAN (AIP)	LOUISE MARIE ALLISON (NLP)
53	1	22	19	3	0	0	0.00%	2 10.53%	1 5.26%	0 0.00%	0 0.00%
266	1	160	152	8	0	0	1 0.66%	13 8.55%	6 3.95%	0 0.00%	5 3.29%
18	1	15	13	2	0	0	0 0.00%	2 15.38%	0 0.00%	0 0.00%	0 0.00%
3	1	0	0	0	0	0	-	0	0	0	0
210	1	158	154	4	0	0	3 1.95%	2 1.30%	4 2.60%	2 1.30%	2 1.30%
115	1	58	58	0	0	0	2 3.45%	3 5.17%	2 3.45%	1 1.72%	1 1.72%
140659	0	83903	79431	4459	13	0	765 0.96%	4249 5.35%	3208 4.04%	947 1.19%	1599 2.01%
AVPCT BT 52											
AVPCT BT 53/61											
AVPCT BT 55/62											
AVPCT BT 56											
AVPCT BT 58											
AVPCT BT 59											
Total											

Statement of Votes Cast
 GENERAL ELECTION HELD NOVEMBER 5, 2002
 SOVC For Jurisdiction Wide, All Counters, STATE
 OFFICIAL ELECTION RESULTS- ALL BALLOTS

SECRETARY OF STATE		KEVIN SHELLEY (DEM)		Write-In Votes		
	KEITH OLBERG (REP)					
AVPCT BT 52	5	26.32%	11	57.89%	0	0.00%
AVPCT BT 53/61	52	34.21%	74	48.68%	1	0.66%
AVPCT BT 55/62	10	76.92%	1	7.69%	0	0.00%
AVPCT BT 56	0	-	0	-	0	-
AVPCT BT 58	68	44.16%	72	46.75%	1	0.65%
AVPCT BT 59	32	55.17%	17	29.31%	0	0.00%
Total	41463	52.20%	27124	34.15%	76	0.10%

Statement of Votes Cast
GENERAL ELECTION HELD NOVEMBER 5, 2002
SOVC For Jurisdiction Wide, All Counters, All Races
OFFICIAL ELECTION RESULTS - ALL BALLOTS

CONTROLLER

Reg. Voters	Vote For	Ballots Cast	Total Votes	Times Blank Voted	Times Over Voted	Number of Under Votes	J. CARLOS AGUIRRE (NLP)	STEVE WESTLY (DEM)	LAURA WELLS (GRN)	TOM MCCLINTOCK (REP)
69297	0	40887	38703	2180	4	0	565 1.46%	16420 42.43%	3340 8.63%	17730 45.81%
62053	0	37529	36010	1516	3	0	451 1.25%	11050 30.69%	1925 5.35%	21917 60.86%
9309	0	5487	5248	238	1	0	61 1.16%	1762 33.57%	333 6.35%	3006 57.28%
140659	0	83903	79961	3934	8	0	1077 1.35%	29232 36.56%	5598 7.00%	42653 53.34%
140659	0	83903	79961	3934	8	0	1077 1.35%	29232 36.56%	5598 7.00%	42653 53.34%
140659	0	83903	79961	3934	8	0	1077 1.35%	29232 36.56%	5598 7.00%	42653 53.34%
140659	0	83903	79961	3934	8	0	1077 1.35%	29232 36.56%	5598 7.00%	42653 53.34%
140659	0	83903	79961	3934	8	0	1077 1.35%	29232 36.56%	5598 7.00%	42653 53.34%
140659	0	83903	79961	3934	8	0	1077 1.35%	29232 36.56%	5598 7.00%	42653 53.34%
26011	0	15466	14958	507	1	0	213 1.42%	4263 28.50%	693 4.63%	9491 63.45%
30929	0	20057	19027	1027	3	0	231 1.21%	8163 42.90%	1839 9.67%	8486 44.60%
27616	0	16262	15344	916	2	0	226 1.47%	6328 41.24%	1167 7.61%	7369 48.03%
28011	0	16831	16087	744	0	0	238 1.48%	5479 34.06%	800 4.97%	9297 57.79%
26024	0	14007	13329	676	2	0	148 1.11%	4659 34.95%	1011 7.58%	7260 54.47%
2068	0	1280	1216	64	0	0	21 1.73%	340 27.96%	88 7.24%	750 61.68%
140659	0	83903	79961	3934	8	0	1077 1.35%	29232 36.56%	5598 7.00%	42653 53.34%
10337	0	6589	6263	326	0	0	73 1.17%	2200 35.13%	284 4.53%	3607 57.59%
6457	0	3420	3238	181	1	0	75 2.32%	1333 41.17%	196 6.05%	1560 48.18%
6903	0	4320	4131	188	1	0	41 0.99%	1761 42.63%	412 9.97%	1836 44.44%
12255	0	7115	6859	255	1	0	110 1.60%	2164 31.55%	331 4.83%	4105 59.85%
24919	0	13774	12874	898	2	0	177 1.37%	5812 45.15%	1280 9.94%	5439 42.25%
5543	0	3508	3340	168	0	0	41 1.23%	1244 37.25%	149 4.46%	1845 55.24%
15072	0	8738	8370	366	2	0	98 1.17%	2809 33.56%	483 5.77%	4808 57.44%
59173	0	36439	34886	1552	1	0	462 1.32%	11909 34.14%	2463 7.06%	19453 55.76%
0	0	0	0	0	0	0	0 -	0 -	0 -	0 -
140659	0	83903	79961	3934	8	0	1077 1.35%	29232 36.56%	5598 7.00%	42653 53.34%

Statement of Votes Cast
 GENERAL ELECTION HELD NOVEMBER 5, 2002
 SOVC For Jurisdiction Wide, All Counters, All Races
 OFFICIAL ELECTION RESULTS - ALL BALLOTS

	CONTROLLER		Write-In Votes
	ERNEST F. VANCE (AIP)		
CONGRESSIONAL DISTRICT			
23RD CONGRESSIONAL DISTRICT	618	1.60%	30 0.08%
22ND CONGRESSIONAL DISTRICT	635	1.76%	32 0.09%
Multiple Districts	82	1.56%	4 0.08%
Total	1335	1.67%	66 0.08%
STATE SENATE DISTRICT			
15TH SENATORIAL DISTRICT	1335	1.67%	66 0.08%
Total	1335	1.67%	66 0.08%
STATE ASSEMBLY			
33RD ASSEMBLY DISTRICT	1335	1.67%	66 0.08%
Total	1335	1.67%	66 0.08%
STATE BOARD OF EQUALIZATION			
STATE BOARD OF EQUALIZATION DIST 1	1335	1.67%	66 0.08%
Total	1335	1.67%	66 0.08%
SUPERVISORIAL DISTRICTS			
1ST SUPERVISORIAL DISTRICT	282	1.89%	16 0.11%
2ND SUPERVISORIAL DISTRICT	297	1.56%	11 0.06%
3RD SUPERVISORIAL DISTRICT	239	1.56%	15 0.10%
4TH SUPERVISORIAL DISTRICT	265	1.65%	8 0.05%
5TH SUPERVISORIAL DISTRICT	236	1.77%	15 0.11%
Multiple Districts	16	1.32%	1 0.08%
Total	1335	1.67%	66 0.08%
CITIES			
CITY OF ARROYO GRANDE	97	1.55%	2 0.03%
CITY OF GROVER BEACH	70	2.16%	4 0.12%
CITY OF MORRO BAY	76	1.84%	5 0.12%
CITY OF PASO ROBLES	139	2.03%	10 0.15%
CITY OF SAN LUIS OBISPO	152	1.18%	14 0.11%
CITY OF PISMO BEACH	60	1.80%	1 0.03%
CITY OF ATASCADERO	165	1.97%	7 0.08%
UNINCORPORATED	576	1.65%	23 0.07%
No Matching District	0	-	0 -
Total	1335	1.67%	66 0.08%

Statement of Votes Cast
GENERAL ELECTION HELD NOVEMBER 5, 2002
SOVC For Jurisdiction Wide, All Counters, STATE
OFFICIAL ELECTION RESULTS- ALL BALLOTS

CONTROLLER

Jurisdiction Wide	Reg. Voters	Ballois Cast	Total Votes	Times Blank Voted	Times Over Voted	J. CARLOS AGUIRRE (NLP)	STEVE WESTLY (DEM)	LAURA WELLS (GRN)	TOM MCCLINTOCK (REP)	ERNEST F. VANCE (AIP)	Write-In Votes
CON 101-01	1145	654	637	17	0	14	144	32	429	18	0
CON 102-02	1285	763	743	20	0	4	191	29	502	17	0
CON 103-03	1062	676	653	23	0	8	138	35	469	3	0
CON 104-03	1256	711	696	15	0	12	152	27	496	8	0
CON 105-04	1025	652	631	21	0	7	148	24	437	14	1
CON 106-05	458	260	256	4	0	4	79	3	156	8	0
CON 107-06	142	89	87	2	0	2	15	9	63	4	0
CON 108-03	1366	827	793	34	0	12	211	38	501	29	2
CON 109-07	760	466	452	14	0	4	99	21	320	8	0
CON 110-08	1045	555	537	18	0	5	148	33	341	17	1
CON 111-08	1093	606	586	20	0	16	189	33	331	17	0
CON 112-03	841	359	348	10	1	12	134	20	173	7	2
CON 113-04	1210	762	733	29	0	5	206	30	481	11	0
CON 114-07	949	604	588	16	0	2	178	37	356	13	2
CON 115-09	1093	626	601	25	0	19	216	32	325	9	0
CON 116-10	1079	575	547	28	0	9	190	28	310	10	0
CON 117-10	1375	897	867	30	0	9	283	35	522	17	1
CON 118-11	1152	713	686	27	0	10	233	24	401	17	1
CON 119-09	1303	750	725	25	0	14	196	33	468	13	1
CON 120-11	1108	666	639	27	0	9	190	26	396	16	2
CON 121-12	1266	822	790	32	0	10	244	33	494	8	1
CON 122-12	783	535	504	31	0	4	140	22	334	4	0
CON 123-13	772	506	495	11	0	6	160	24	301	4	0
CON 124-14	1050	591	579	12	0	10	166	32	362	9	0
CON 125-14	1386	799	783	16	0	6	212	33	522	9	1
CON 201-15	1299	965	924	41	0	12	385	66	443	17	1
CON 202-15	1070	758	720	38	0	11	303	77	316	13	0
CON 203-15	1364	984	938	46	0	9	416	107	397	9	0
CON 204-15	1132	860	819	40	1	5	343	51	408	12	0
CON 205-16	1042	687	656	31	0	10	223	64	352	6	1
CON 206-16	1120	689	666	23	0	4	279	65	307	11	0
CON 207-17	1023	626	593	33	0	6	318	55	252	15	1
CON 208-18	1273	819	782	37	0	6	418	59	384	15	0
CON 209-19	1442	842	798	43	1	10	330	84	358	13	3
CON 210-20	1057	614	589	25	0	5	255	73	251	11	0
CON 211-20	1174	764	734	30	0	9	343	73	295	13	1
CON 212-20	934	655	635	20	0	5	251	74	296	9	0
CON 213-21	393	258	251	7	0	1	89	25	136	0	0
CON 214-22	1174	797	737	60	0	11	357	84	280	5	0

Statement of Votes Cast
 GENERAL ELECTION HELD NOVEMBER 5, 2002
 SOVC For Jurisdiction Wide, All Counters, STATE
 OFFICIAL ELECTION RESULTS- ALL BALLOTS

CONTROLLER

Reg. Voters	Ballots Cast	Total Votes	Times Blank Voted	Times Over Voted	J. CARLOS AGUIRRE (NLP)	STEVE WESTLY (DEM)	LAURA WELLS (GRN)	TOM MCCLINTOCK (REP)	ERNEST F. VANCE (AIP)	Write-In Votes
1259	732	684	48	0	18	298	84	263	21	0
1160	730	684	46	0	8	314	68	282	12	0
1105	614	585	29	0	11	267	78	217	12	0
1220	824	788	36	0	8	329	74	362	15	0
1122	816	779	37	0	5	364	56	341	12	1
1382	997	946	51	0	10	423	122	378	12	1
1319	916	871	45	0	8	396	89	362	16	0
919	654	607	46	1	5	247	41	313	1	0
1126	574	537	37	0	13	225	70	220	8	1
752	408	380	28	0	5	183	35	153	4	0
923	480	446	34	0	4	208	32	196	6	0
1169	700	656	44	0	11	304	38	290	13	0
1267	844	791	53	0	16	329	52	384	9	1
509	252	235	17	0	4	105	26	97	3	0
940	537	512	25	0	15	256	24	210	5	2
751	469	444	25	0	5	193	53	184	7	0
1134	610	567	42	1	12	278	73	197	7	0
1204	799	752	47	0	8	319	55	363	7	0
980	519	485	34	0	7	227	49	193	9	0
1148	776	729	47	0	6	331	51	336	4	1
1060	676	627	49	0	2	280	55	282	7	1
1226	661	621	40	0	12	306	64	229	7	3
1148	547	499	48	0	9	237	88	155	10	0
818	428	394	34	0	7	186	74	121	6	0
990	600	565	35	0	4	262	44	251	4	1
1080	766	724	42	0	4	189	38	484	9	0
1415	944	905	39	0	8	350	66	467	13	1
1324	890	836	54	0	5	273	32	516	10	0
968	534	508	26	0	13	204	43	238	10	0
679	387	371	16	0	8	137	18	203	5	0
790	458	433	25	0	2	203	17	207	4	0
1082	774	747	27	0	9	248	26	443	20	1
700	465	445	20	0	4	179	13	238	11	0
1224	709	667	41	1	17	268	32	340	9	1
1342	659	626	33	0	12	255	40	299	19	1
1354	726	687	39	0	17	282	60	305	21	2
1242	617	583	34	0	12	239	33	288	11	0
1127	705	667	38	0	8	217	58	374	9	1
541	365	340	25	0	4	130	18	185	3	0

Statement of Votes Cast
 GENERAL ELECTION HELD NOVEMBER 5, 2002
 SOVC For Jurisdiction Wide, All Counters, STATE
 OFFICIAL ELECTION RESULTS- ALL BALLOTS

CONTROLLER

Reg. Voters	Ballots Cast	Total Votes	Times Blank Voted	Times Over Voted	J. CARLOS AGUIRRE (NLP)	STEVE WESTLY (DEM)	LAURA WELLS (GRN)	TOM MCCLINTOCK (REP)	ERNEST F. VANCE (AIP)	Write-In Votes
419	268	251	17	0	2	62	17	167	2	1
761	546	509	37	0	5	141	17	344	2	0
960	708	676	32	0	6	190	25	449	6	0
1328	922	865	57	0	8	281	47	511	17	1
1268	816	767	49	0	8	287	32	431	9	0
1100	774	737	37	0	7	242	27	449	12	0
844	533	508	25	0	7	221	22	243	15	0
1025	569	550	19	0	7	202	27	299	11	1
1080	635	603	32	0	7	235	35	318	8	0
1057	565	552	13	0	8	220	24	287	13	0
914	521	496	25	0	7	181	28	276	4	0
1213	750	713	37	0	3	201	47	457	4	1
408	252	240	12	0	3	64	10	161	1	1
1216	685	660	25	0	7	223	28	385	16	1
1130	732	704	28	0	7	240	42	403	11	1
1273	804	789	15	0	9	248	67	457	8	0
991	514	492	22	0	12	182	37	246	15	0
1137	642	612	30	0	8	247	32	314	11	0
1150	579	554	25	0	14	206	22	300	12	0
1025	516	501	15	0	10	165	27	288	11	0
1082	632	601	31	0	12	220	33	324	11	1
1171	785	740	45	0	8	201	23	489	19	0
860	658	641	17	0	6	193	19	417	6	0
773	520	505	15	0	12	133	19	336	5	0
1212	500	478	22	0	19	200	24	223	12	0
1346	570	547	23	0	23	219	36	257	12	0
1231	737	705	32	0	10	230	40	413	12	0
1005	625	607	18	0	7	216	30	349	5	0
1081	725	694	31	0	2	199	23	467	3	0
467	324	312	12	0	2	110	23	170	7	0
856	595	566	29	0	7	187	38	324	10	0
945	566	546	20	0	5	144	29	359	9	0
951	573	546	27	0	4	161	36	332	13	0
1098	625	578	47	0	7	203	38	321	9	2
1016	648	614	34	0	7	197	30	367	11	0
1007	575	549	26	0	11	184	29	316	9	0
1145	590	574	16	0	8	235	26	287	18	0
1108	508	480	28	0	3	166	28	271	12	0
1215	678	663	14	1	9	222	34	378	17	3
1113	641	622	18	1	11	245	65	277	23	1

Statement of Votes Cast
 GENERAL ELECTION HELD NOVEMBER 5, 2002
 SOVC For Jurisdiction Wide, All Counters, STATE
 OFFICIAL ELECTION RESULTS- ALL BALLOTS

CONTROLLER

Reg. Voters	Ballots Cast	Total Votes	Times Blank Voted	Times Over Voted	J. CARLOS AGUIRRE (NLP)	STEVE WESTLY (DEM)	LAURA WELLS (GRN)	TOM MCCLINTOCK (REP)	ERNEST F. VANCE (AIP)	Write-In Votes
834	328	314	14	0	5	110	14	177	7	1
1180	776	749	27	0	10	201	41	480	16	1
763	500	487	13	0	5	118	29	322	13	0
759	439	411	28	0	2	157	58	189	5	0
957	593	568	25	0	3	181	59	315	9	0
734	327	304	23	0	1	133	53	111	6	0
1113	529	496	33	0	7	234	80	168	6	0
1096	632	602	30	0	5	274	63	255	4	0
950	436	403	33	0	4	187	47	160	5	0
944	250	222	28	0	4	83	32	99	3	0
592	159	149	10	0	1	63	12	72	1	0
612	381	357	24	0	3	154	35	159	3	0
1231	236	200	36	0	5	60	19	116	0	0
524	356	339	17	0	8	76	24	227	3	0
62	43	42	1	0	0	8	0	33	1	0
323	216	213	3	0	4	66	12	130	1	0
7	2	2	0	0	0	1	0	1	0	0
207	97	92	5	0	5	22	3	58	4	0
0	0	0	0	0	0	0	0	0	0	0
120	77	75	2	0	0	22	10	43	0	0
466	280	268	12	0	4	64	24	170	6	0
28	18	18	0	0	0	4	2	12	0	0
8	4	4	0	0	0	2	0	2	0	0
566	331	302	29	0	2	69	23	203	5	0
19	9	9	0	0	0	7	0	2	0	0
369	236	227	9	0	4	43	10	167	3	0
0	0	0	0	0	0	0	0	0	0	0
14	9	9	0	0	0	0	0	9	0	0
0	0	0	0	0	0	0	0	0	0	0
0	0	0	0	0	0	0	0	0	0	0
0	0	0	0	0	0	0	0	0	0	0
19	10	10	0	0	0	5	0	5	0	0
2	1	1	0	0	0	0	0	1	0	0
8	6	6	0	0	0	0	2	4	0	0
0	0	0	0	0	0	0	0	0	0	0
203	145	138	7	0	1	51	21	64	1	0
4	1	1	0	0	0	1	0	0	0	0
0	0	0	0	0	0	0	0	0	0	0
4	4	4	0	0	0	0	0	4	0	0
0	0	0	0	0	0	0	0	0	0	0

Statement of Votes Cast
 GENERAL ELECTION HELD NOVEMBER 5, 2002
 SOVC For Jurisdiction Wide, All Counters, STATE
 OFFICIAL ELECTION RESULTS- ALL BALLOTS

CONTROLLER

Reg. Voters	Ballots Cast	Total Votes	Times Blank Voted	Times Over Voted	J. CARLOS AGUIRRE (NLP)	STEVE WESTLY (DEM)	LAURA WELLS (GRN)	TOM MCCLINTOCK (REP)	ERNEST F. VANCE (AIP)	Write-In Votes
53	22	19	3	0	0 0.00%	12 63.16%	2 10.53%	5 26.32%	0 0.00%	0 0.00%
266	160	153	7	0	2 1.31%	77 50.33%	16 10.46%	56 36.60%	2 1.31%	0 0.00%
18	15	13	2	0	0 0.00%	1 7.69%	2 15.38%	10 76.92%	0 0.00%	0 0.00%
3	0	0	0	0	0 0.00%	0 0.00%	0 0.00%	0 0.00%	0 0.00%	0 0.00%
210	158	154	4	0	0 0.00%	77 50.00%	3 1.95%	70 45.45%	4 2.60%	0 0.00%
115	58	57	1	0	2 3.51%	18 31.58%	2 3.51%	33 57.89%	2 3.51%	0 0.00%
140659	83903	79961	3934	8	1077 1.35%	29232 36.56%	5598 7.00%	42653 53.34%	1335 1.67%	66 0.08%
AVPCT BT 52										
AVPCT BT 53/61										
AVPCT BT 55/62										
AVPCT BT 56										
AVPCT BT 58										
AVPCT BT 59										
Total										

Statement of Votes Cast
GENERAL ELECTION HELD NOVEMBER 5, 2002
SOVC For Jurisdiction Wide, All Counters, All Races
OFFICIAL ELECTION RESULTS - ALL BALLOTS

TREASURER

Reg. Voters	Vote For	Ballots Cast	Total Votes	Times Blank Voted	Times Over Voted	Number of Undert Votes	PHIL ANGELIDES (DEM)	GREG CONLON (REP)	MARIAN SMITHSON (LIB)	J.M. ROSENMEIE (GRN)
69297	0	40887	38478	2401	8	0	17275 44.90%	16408 42.64%	958 2.49%	2915 7.58%
62053	0	37529	35739	1785	5	0	11738 32.84%	20482 57.31%	913 2.55%	1722 4.82%
9309	0	5487	5206	281	0	0	1849 35.52%	2853 54.80%	125 2.40%	274 5.26%
140659	0	83903	79423	4467	13	0	30862 38.86%	39743 50.04%	1996 2.51%	4911 6.18%
140659	0	83903	79423	4467	13	0	30862 38.86%	39743 50.04%	1996 2.51%	4911 6.18%
140659	0	83903	79423	4467	13	0	30862 38.86%	39743 50.04%	1996 2.51%	4911 6.18%
140659	0	83903	79423	4467	13	0	30862 38.86%	39743 50.04%	1996 2.51%	4911 6.18%
140659	0	83903	79423	4467	13	0	30862 38.86%	39743 50.04%	1996 2.51%	4911 6.18%
140659	0	83903	79423	4467	13	0	30862 38.86%	39743 50.04%	1996 2.51%	4911 6.18%
26011	0	15466	14841	622	3	0	4516 30.43%	8935 60.20%	355 2.39%	629 4.24%
30929	0	20057	18947	1107	3	0	8677 45.80%	7844 41.40%	468 2.47%	1564 8.25%
27616	0	16262	15242	1017	3	0	6619 43.43%	6858 44.99%	377 2.47%	1020 6.69%
28011	0	16831	15921	907	3	0	5765 36.21%	8708 54.70%	375 2.36%	682 4.28%
26024	0	14007	13250	756	1	0	4914 37.09%	6687 50.47%	388 2.93%	937 7.07%
2068	0	1280	1222	58	0	0	371 30.36%	711 58.18%	33 2.70%	79 6.46%
140659	0	83903	79423	4467	13	0	30862 38.86%	39743 50.04%	1996 2.51%	4911 6.18%
10337	0	6589	6201	386	2	0	2352 37.93%	3329 53.68%	125 2.02%	259 4.18%
6457	0	3420	3207	213	0	0	1408 43.90%	1427 44.50%	91 2.84%	166 5.18%
6903	0	4320	4119	201	0	0	1851 44.94%	1726 41.90%	111 2.69%	333 8.08%
12255	0	7115	6804	308	3	0	2305 33.88%	3860 56.73%	157 2.31%	289 4.25%
24919	0	13774	12776	995	3	0	6116 47.87%	4949 38.74%	288 2.25%	1164 9.11%
5543	0	3508	3321	186	1	0	1252 37.70%	1760 53.00%	82 2.47%	143 4.31%
15072	0	8738	8307	431	0	0	2969 35.74%	4457 53.65%	235 2.83%	429 5.16%
59173	0	36439	34688	1747	4	0	12609 36.35%	18235 52.57%	907 2.61%	2128 6.13%
0	0	0	0	0	0	0	0	0	0	0
140659	0	83903	79423	4467	13	0	30862 38.86%	39743 50.04%	1996 2.51%	4911 6.18%

Statement of Votes Cast
 GENERAL ELECTION HELD NOVEMBER 5, 2002
 SOVC For Jurisdiction Wide, All Counters, All Races
 OFFICIAL ELECTION RESULTS - ALL BALLOTS

	TREASURER		
	SYLVIA VALENTINE (NLP)	NATHAN E. JOHNSON (AIP)	Write-In Votes
CONGRESSIONAL DISTRICT			
23RD CONGRESSIONAL DISTRICT	422 1.10%	470 1.22%	30 0.08%
22ND CONGRESSIONAL DISTRICT	347 0.97%	515 1.44%	22 0.06%
Multiple Districts	42 0.81%	61 1.7%	2 0.04%
Total	811 1.02%	1046 1.32%	54 0.07%
STATE SENATE DISTRICT			
15TH SENATORIAL DISTRICT	811 1.02%	1046 1.32%	54 0.07%
Total	811 1.02%	1046 1.32%	54 0.07%
STATE ASSEMBLY			
33RD ASSEMBLY DISTRICT	811 1.02%	1046 1.32%	54 0.07%
Total	811 1.02%	1046 1.32%	54 0.07%
STATE BOARD OF EQUALIZATION			
STATE BOARD OF EQUALIZATION DIST 1	811 1.02%	1046 1.32%	54 0.07%
Total	811 1.02%	1046 1.32%	54 0.07%
SUPERVISORIAL DISTRICTS			
1ST SUPERVISORIAL DISTRICT	157 1.06%	236 1.59%	13 0.09%
2ND SUPERVISORIAL DISTRICT	175 0.92%	210 1.11%	9 0.05%
3RD SUPERVISORIAL DISTRICT	177 1.16%	177 1.16%	14 0.09%
4TH SUPERVISORIAL DISTRICT	168 1.06%	214 1.34%	9 0.06%
5TH SUPERVISORIAL DISTRICT	120 0.91%	196 1.48%	8 0.06%
Multiple Districts	14 1.15%	13 1.06%	1 0.08%
Total	811 1.02%	1046 1.32%	54 0.07%
CITIES			
CITY OF ARROYO GRANDE	52 0.84%	80 1.29%	4 0.06%
CITY OF GROVER BEACH	49 1.53%	64 2.00%	2 0.06%
CITY OF MORRO BAY	44 1.07%	52 1.26%	2 0.05%
CITY OF PASO ROBLES	82 1.21%	102 1.50%	9 0.13%
CITY OF SAN LUIS OBISPO	120 0.94%	125 0.98%	14 0.11%
CITY OF PISMO BEACH	40 1.20%	41 1.23%	3 0.09%
CITY OF ATASCADERO	79 0.95%	135 1.63%	3 0.04%
UNINCORPORATED	345 0.99%	447 1.29%	17 0.05%
No Matching District	0 -	0 -	0 -
Total	811 1.02%	1046 1.32%	54 0.07%

Statement of Votes Cast
GENERAL ELECTION HELD NOVEMBER 5, 2002
SOVC For Jurisdiction Wide, All Counters, STATE
OFFICIAL ELECTION RESULTS- ALL BALLOTS

TREASURER

Reg. Voters	Vote For	Ballots Cast	Total Votes	Times Blank Voted	Times Over Voted	Number of Under Votes	PHIL ANGELIDES (DEM)	GREG CONLON (REP)	MARIAN SMITHSON (LIB)	J.M.ROSENMEIJE (GRN)	SYLVIA VALENTINE (NLP)
Jurisdiction Wide											
1145	1	654	634	20	0	0	154 24.29%	396 62.46%	27 4.26%	34 5.36%	8 1.26%
1285	1	763	741	22	0	0	195 26.32%	482 65.05%	14 1.89%	33 4.45%	2 0.27%
1062	1	676	653	23	0	0	152 23.28%	461 70.60%	10 1.53%	22 3.37%	4 0.61%
1256	1	711	687	24	0	0	168 24.45%	456 66.38%	23 3.35%	27 3.93%	5 0.73%
1025	1	652	627	25	0	0	139 22.17%	417 66.51%	21 3.35%	27 4.31%	8 1.28%
458	1	260	256	4	0	0	77 30.08%	152 59.38%	4 1.56%	14 5.47%	3 1.17%
142	1	89	86	3	0	0	17 19.77%	61 70.93%	2 2.33%	3 3.49%	0 0.00%
1366	1	827	787	40	0	0	229 29.10%	474 60.23%	16 2.03%	36 4.57%	6 0.76%
760	1	466	445	21	0	0	104 23.37%	296 66.52%	13 2.92%	18 4.04%	4 0.90%
1045	1	555	535	20	0	0	161 30.09%	313 58.50%	20 3.74%	31 5.79%	3 0.56%
1093	1	606	578	28	0	0	206 35.64%	298 51.56%	14 2.42%	43 7.44%	6 1.04%
841	1	359	345	14	0	0	149 43.19%	152 44.06%	10 2.90%	20 5.80%	9 2.61%
1210	1	762	732	29	1	0	232 31.69%	445 60.79%	16 2.19%	24 3.28%	6 0.82%
949	1	604	582	22	0	0	177 30.41%	345 59.28%	17 2.92%	21 3.61%	9 1.55%
1093	1	626	598	27	1	0	242 40.47%	298 49.83%	13 2.17%	31 5.18%	6 1.00%
1079	1	575	546	29	0	0	189 34.62%	309 56.59%	11 2.01%	26 4.76%	7 1.28%
1375	1	897	854	43	0	0	285 33.37%	501 58.67%	20 2.34%	27 3.16%	5 0.59%
1152	1	713	678	34	1	0	251 37.02%	356 52.51%	18 2.65%	24 3.54%	13 1.92%
1303	1	750	721	29	0	0	205 28.43%	463 64.22%	8 1.11%	24 3.33%	11 1.53%
1108	1	666	633	33	0	0	207 32.70%	379 59.87%	10 1.58%	18 2.84%	7 1.11%
1266	1	822	783	39	0	0	264 33.72%	450 57.47%	22 2.81%	28 3.58%	8 1.02%
783	1	535	502	33	0	0	148 29.48%	325 64.74%	6 1.20%	16 3.19%	5 1.00%
772	1	506	490	16	0	0	155 31.63%	289 58.98%	10 2.04%	26 5.31%	5 1.02%
1050	1	591	574	17	0	0	190 33.10%	323 56.27%	17 2.96%	28 4.88%	7 1.22%
1386	1	799	772	27	0	0	219 28.37%	493 63.86%	13 1.68%	28 3.63%	10 1.30%
1299	1	965	922	43	0	0	396 42.95%	430 46.64%	18 1.95%	57 6.18%	8 0.87%
1070	1	758	722	35	1	0	317 43.91%	316 43.77%	16 2.22%	62 8.59%	2 0.28%
1364	1	984	938	46	0	0	425 45.31%	366 39.02%	33 3.52%	97 10.34%	8 0.85%
1132	1	860	809	51	0	0	365 45.12%	370 45.74%	20 2.47%	48 5.93%	3 0.37%
1042	1	687	657	30	0	0	262 39.88%	314 47.79%	12 1.83%	53 8.07%	8 1.22%
1120	1	689	658	31	0	0	293 44.53%	279 42.40%	14 2.13%	59 8.97%	5 0.76%
1023	1	626	592	34	0	0	278 46.96%	243 41.05%	13 2.20%	52 7.09%	8 1.35%
1273	1	819	783	36	0	0	339 43.30%	358 45.72%	18 2.30%	43 5.64%	5 0.64%
1442	1	842	796	46	0	0	332 41.71%	335 42.09%	25 3.14%	76 9.55%	16 2.01%
1057	1	614	584	30	0	0	272 46.58%	234 40.07%	17 2.91%	50 8.56%	3 0.51%
1174	1	764	731	33	0	0	363 49.66%	270 36.94%	25 3.42%	57 7.80%	9 1.23%
934	1	655	633	22	0	0	267 42.18%	286 45.18%	13 2.05%	55 8.69%	3 0.47%
393	1	258	246	12	0	0	92 37.40%	127 51.63%	7 2.85%	16 6.50%	1 0.41%
1174	1	797	742	55	0	0	374 50.40%	261 35.18%	14 1.89%	79 10.65%	7 0.94%

Statement of Votes Cast
 GENERAL ELECTION HELD NOVEMBER 5, 2002
 SOVC For Jurisdiction Wide, All Counters, STATE
 OFFICIAL ELECTION RESULTS- ALL BALLOTS

Jurisdiction Wide	TREASURER		Write-In Votes	0	0.00%
	NATHAN E. JOHNSON (AIP)	Write-In Votes			
CON 101-01	15	2.37%	0	0.00%	
CON 102-02	15	2.02%	0	0.00%	
CON 103-03	4	0.61%	0	0.00%	
CON 104-03	7	1.02%	1	0.15%	
CON 105-04	13	2.07%	2	0.32%	
CON 106-05	6	2.34%	0	0.00%	
CON 107-06	3	3.49%	0	0.00%	
CON 108-03	25	3.18%	1	0.13%	
CON 109-07	10	2.25%	0	0.00%	
CON 110-08	6	1.12%	1	0.19%	
CON 111-08	11	1.90%	0	0.00%	
CON 112-03	4	1.16%	1	0.29%	
CON 113-04	8	1.09%	1	0.14%	
CON 114-07	11	1.89%	2	0.34%	
CON 115-09	8	1.34%	0	0.00%	
CON 116-10	4	0.73%	0	0.00%	
CON 117-10	16	1.87%	0	0.00%	
CON 118-11	15	2.21%	1	0.15%	
CON 119-09	8	1.11%	2	0.28%	
CON 120-11	11	1.74%	1	0.16%	
CON 121-12	11	1.40%	0	0.00%	
CON 122-12	2	0.40%	0	0.00%	
CON 123-13	5	1.02%	0	0.00%	
CON 124-14	9	1.57%	0	0.00%	
CON 125-14	9	1.17%	0	0.00%	
CON 201-15	13	1.41%	0	0.00%	
CON 202-15	9	1.25%	0	0.00%	
CON 203-15	8	0.85%	1	0.11%	
CON 204-15	3	0.37%	0	0.00%	
CON 205-16	7	1.07%	1	0.15%	
CON 206-16	8	1.22%	0	0.00%	
CON 207-17	8	1.35%	0	0.00%	
CON 208-18	9	1.15%	1	0.13%	
CON 209-19	12	1.51%	0	0.00%	
CON 210-20	8	1.37%	0	0.00%	
CON 211-20	6	0.82%	1	0.14%	
CON 212-20	9	1.42%	0	0.00%	
CON 213-21	3	1.22%	0	0.00%	
CON 214-22	7	0.94%	0	0.00%	

Statement of Votes Cast
GENERAL ELECTION HELD NOVEMBER 5, 2002
SOVC For Jurisdiction Wide, All Counters, STATE
OFFICIAL ELECTION RESULTS- ALL BALLOTS

TREASURER

Reg. Voters	Vote For	Ballots Cast	Total Votes	Times Blank Voted	Times Over Voted	Number of Under Votes	PHIL ANGELIDES (DEM)	GREG CONLON (REP)	MARIAN SMITHSON (LIB)	J.M.ROSENMEIJE (GRN)	SYLVIA VALENTINE (NLP)
1259	1	732	679	53	0	0	313 46.10%	247 36.38%	32 4.71%	60 8.84%	13 1.91%
1160	1	730	686	44	0	0	334 48.69%	262 38.19%	16 2.33%	59 8.60%	8 1.17%
1105	1	614	585	29	0	0	287 49.06%	195 33.33%	24 4.10%	63 10.77%	3 0.51%
1220	1	824	777	46	1	0	367 47.23%	315 40.54%	12 1.54%	63 8.11%	7 0.90%
1122	1	816	774	41	1	0	393 50.78%	316 40.83%	15 1.94%	40 5.17%	5 0.65%
1382	1	997	944	53	0	0	472 50.00%	323 34.22%	22 2.33%	108 11.44%	9 0.95%
1319	1	916	877	39	0	0	426 48.57%	343 39.11%	13 1.48%	74 8.44%	11 1.25%
919	1	654	599	55	0	0	262 43.74%	290 48.41%	6 1.00%	38 6.34%	2 0.33%
1126	1	574	525	49	0	0	247 47.05%	191 36.38%	18 3.43%	58 11.05%	5 0.95%
752	1	408	381	27	0	0	195 51.18%	140 36.75%	8 2.10%	30 7.87%	6 1.57%
923	1	480	449	31	0	0	224 49.89%	180 40.09%	7 1.56%	32 7.13%	4 0.89%
1169	1	700	650	50	0	0	308 47.38%	267 41.08%	19 2.92%	40 6.15%	10 1.54%
1267	1	844	772	72	0	0	339 43.91%	346 44.82%	14 1.81%	54 6.99%	5 0.65%
509	1	252	234	18	0	0	109 46.58%	86 36.75%	4 1.71%	25 10.68%	6 2.56%
940	1	537	508	29	0	0	250 49.21%	208 40.94%	11 2.17%	23 4.53%	8 1.57%
751	1	469	438	31	0	0	199 45.43%	173 39.50%	9 2.05%	47 10.73%	3 0.68%
1134	1	610	558	52	0	0	294 52.69%	170 30.47%	17 3.05%	64 11.47%	4 0.72%
1204	1	799	748	51	0	0	332 47.19%	332 44.39%	12 1.60%	45 6.02%	5 0.67%
980	1	519	483	36	0	0	253 52.38%	168 34.78%	16 3.31%	37 7.66%	3 0.62%
1148	1	776	725	51	0	0	367 50.62%	298 41.10%	8 1.10%	40 5.52%	6 0.83%
1060	1	676	624	51	1	0	294 47.12%	254 40.71%	14 2.24%	42 6.73%	10 1.60%
1226	1	661	616	45	0	0	312 50.65%	210 34.09%	15 2.44%	57 9.25%	11 1.79%
1148	1	547	499	47	1	0	244 48.90%	146 29.26%	17 3.41%	82 16.43%	5 1.00%
818	1	428	391	37	0	0	200 51.15%	113 28.90%	9 2.30%	64 16.37%	3 0.77%
990	1	600	565	35	0	0	269 47.61%	237 41.95%	7 1.24%	47 8.32%	2 0.35%
1080	1	766	726	40	0	0	217 29.89%	459 63.22%	16 2.20%	27 3.72%	5 0.69%
1415	1	944	899	45	0	0	363 40.38%	439 48.83%	21 2.34%	62 6.90%	10 1.11%
1324	1	890	830	59	1	0	282 33.98%	488 58.80%	18 2.17%	28 3.37%	5 0.60%
968	1	534	506	28	0	0	220 43.48%	210 41.50%	17 3.36%	39 7.71%	8 1.58%
679	1	387	372	15	0	0	141 37.90%	203 54.57%	6 1.61%	13 3.49%	6 1.61%
790	1	458	431	27	0	0	191 44.32%	205 47.56%	7 1.62%	21 4.87%	6 1.39%
1082	1	774	743	31	0	0	250 33.65%	422 56.80%	24 3.23%	23 3.10%	11 1.48%
700	1	465	439	26	0	0	168 38.27%	232 52.85%	10 2.28%	19 4.33%	4 0.91%
1295	1	709	676	33	0	0	302 44.67%	308 45.56%	18 2.66%	31 4.59%	5 0.74%
1224	1	709	659	50	0	0	275 41.73%	325 49.32%	13 1.97%	28 4.25%	8 1.21%
1342	1	659	616	43	0	0	277 44.97%	251 40.75%	24 3.90%	38 6.17%	6 0.97%
1354	1	726	681	45	0	0	309 45.37%	281 41.26%	20 2.94%	39 5.73%	16 2.35%
1242	1	617	575	42	0	0	245 42.61%	262 45.57%	16 2.78%	30 5.22%	14 2.43%
1127	1	705	660	45	0	0	220 33.33%	359 54.39%	26 3.94%	45 6.82%	7 1.06%
541	1	365	332	33	0	0	139 41.87%	167 50.30%	3 0.90%	16 4.82%	2 0.60%

Statement of Votes Cast
 GENERAL ELECTION HELD NOVEMBER 5, 2002
 SOVC For Jurisdiction Wide, All Counters, STATE
 OFFICIAL ELECTION RESULTS- ALL BALLOTS

TREASURER		Write-In Votes	
NATHAN E. JOHNSON (AIP)			
CON 215-23	14	2.06%	0 0.00%
CON 216-24	7	1.02%	0 0.00%
CON 217-25	13	2.22%	0 0.00%
CON 218-26	13	1.67%	0 0.00%
CON 219-27	4	0.52%	1 0.13%
CON 220-27	8	0.85%	2 0.21%
CON 221-28	10	1.14%	0 0.00%
CON 222-29	1	0.17%	0 0.00%
CON 223-29	5	0.95%	1 0.19%
CON 224-75	2	0.52%	0 0.00%
CON 225-30	2	0.45%	0 0.00%
CON 226-31	6	0.92%	0 0.00%
CON 227-31	13	1.68%	1 0.13%
CON 301-32	4	1.71%	0 0.00%
CON 302-33	8	1.57%	0 0.00%
CON 303-34	6	1.37%	1 0.23%
CON 304-37	8	1.43%	1 0.18%
CON 305-37	1	0.13%	0 0.00%
CON 306-35	6	1.24%	0 0.00%
CON 307-36	5	0.69%	1 0.14%
CON 308-35	9	1.44%	1 0.16%
CON 309-38	8	1.30%	3 0.49%
CON 310-38	5	1.00%	0 0.00%
CON 311-39	2	0.51%	0 0.00%
CON 312-40	3	0.53%	0 0.00%
CON 313-41	2	0.28%	0 0.00%
CON 314-42	3	0.33%	1 0.11%
CON 315-43	9	1.08%	0 0.00%
CON 316-43	12	2.37%	0 0.00%
CON 317-44	2	0.54%	1 0.27%
CON 318-44	1	0.23%	0 0.00%
CON 319-45	11	1.48%	2 0.27%
CON 320-45	6	1.37%	0 0.00%
CON 321-46	12	1.78%	0 0.00%
CON 322-46	9	1.37%	1 0.15%
CON 323-47	19	3.08%	1 0.16%
CON 324-48	16	2.35%	0 0.00%
CON 325-49	8	1.39%	0 0.00%
CON 326-55	2	0.30%	1 0.15%
CON 401-36	5	1.51%	0 0.00%

Statement of Votes Cast
 GENERAL ELECTION HELD NOVEMBER 5, 2002
 SOVC For Jurisdiction Wide, All Counters, STATE
 OFFICIAL ELECTION RESULTS- ALL BALLOTS

TREASURER

Reg. Voters	Vote For	Ballots Cast	Total Votes	Times Blank Voted	Times Over Voted	Number of Under Votes	PHIL ANGELIDES (DEM)	GREG CONLON (REP)	MARIAN SMITHSON (LIB)	J.M.ROSENMEIJE (GRN)	SYLVIA VALENTINE (NLP)
419	1	268	242	26	0	0	69 28.51%	155 64.05%	6 2.48%	8 3.31%	2 0.83%
761	1	546	504	42	0	0	147 29.17%	331 65.67%	9 1.79%	11 2.18%	2 0.40%
960	1	708	670	38	0	0	205 30.60%	434 64.78%	6 0.90%	20 2.99%	2 0.30%
1328	1	922	862	60	0	0	299 34.69%	484 56.15%	19 2.20%	42 4.87%	9 1.04%
1268	1	816	757	59	0	0	303 40.03%	393 51.92%	12 1.59%	35 4.62%	6 0.79%
1100	1	774	732	41	1	0	281 38.39%	408 55.74%	11 1.50%	21 2.87%	5 0.68%
844	1	533	507	26	0	0	218 43.00%	235 46.35%	14 2.76%	24 4.73%	6 1.18%
1025	1	569	538	31	0	0	228 42.38%	255 47.40%	10 1.86%	29 5.39%	6 1.12%
1080	1	635	602	33	0	0	249 41.36%	284 47.18%	16 2.66%	27 4.49%	8 1.33%
1057	1	565	542	22	1	0	224 41.33%	263 48.52%	17 3.14%	23 4.24%	5 0.92%
914	1	521	487	34	0	0	198 40.66%	242 49.69%	11 2.26%	27 5.54%	3 0.62%
1213	1	750	706	44	0	0	202 28.61%	431 61.05%	22 3.12%	36 5.10%	5 0.71%
408	1	252	237	15	0	0	65 27.43%	154 64.98%	3 1.27%	11 4.64%	3 1.27%
1216	1	685	652	33	0	0	221 33.90%	374 57.36%	17 2.61%	23 3.53%	9 1.38%
1273	1	732	695	37	0	0	260 37.41%	379 54.53%	16 2.30%	29 4.17%	4 0.58%
991	1	804	775	29	0	0	250 32.26%	444 57.29%	25 3.23%	47 6.06%	3 0.39%
1137	1	514	485	29	0	0	190 39.18%	238 49.07%	10 2.06%	30 6.19%	5 1.03%
1150	1	642	604	38	0	0	241 39.90%	310 51.32%	13 2.19%	27 4.47%	6 0.99%
1025	1	516	498	18	0	0	216 39.34%	285 51.91%	12 2.19%	23 4.19%	7 1.41%
1082	1	632	600	32	0	0	184 36.95%	271 54.42%	12 2.41%	16 3.21%	7 1.41%
1171	1	785	738	47	0	0	213 35.50%	310 51.67%	22 3.67%	31 5.17%	12 2.00%
860	1	658	638	20	0	0	204 27.64%	468 63.41%	23 3.12%	20 2.71%	10 1.36%
773	1	520	503	17	0	0	195 30.56%	412 64.58%	6 0.94%	19 2.98%	1 0.16%
1212	1	500	475	25	0	0	132 26.24%	324 64.41%	17 3.38%	18 3.58%	9 1.79%
1346	1	570	538	32	0	0	222 46.74%	182 38.32%	18 3.79%	26 5.47%	13 2.74%
1231	1	737	704	33	0	0	253 47.03%	218 40.52%	18 2.23%	32 5.95%	8 1.49%
1005	1	625	599	26	0	0	239 33.95%	406 57.67%	18 2.56%	29 4.12%	5 0.71%
1081	1	725	689	36	0	0	232 38.73%	312 52.09%	17 2.84%	22 3.67%	6 1.00%
856	1	595	567	28	0	0	204 29.61%	436 63.28%	17 2.47%	28 4.06%	4 0.58%
945	1	566	541	25	0	0	110 35.71%	173 56.17%	5 1.62%	15 4.87%	0 0.00%
1098	1	573	538	35	0	0	199 35.10%	308 54.32%	22 3.88%	25 4.41%	6 1.06%
1016	1	625	571	54	0	0	171 31.78%	305 56.69%	13 2.42%	31 5.76%	7 1.30%
1007	1	648	610	38	0	0	207 36.25%	303 53.06%	16 2.80%	38 6.65%	0 0.00%
1145	1	575	544	31	0	0	199 32.62%	345 56.56%	16 2.62%	33 5.41%	7 1.15%
1108	1	590	566	24	0	0	182 33.46%	304 55.88%	16 2.94%	29 5.33%	7 1.29%
1215	1	508	477	31	0	0	248 43.82%	249 43.99%	17 3.00%	30 5.30%	7 1.24%
1113	1	678	659	19	0	0	168 35.22%	249 52.20%	14 2.94%	31 6.50%	6 1.26%
	1	641	622	19	0	0	244 37.03%	336 50.99%	21 3.19%	39 5.92%	5 0.76%
					0	0	263 42.28%	250 40.19%	25 4.02%	48 7.72%	12 1.93%

Statement of Votes Cast
 GENERAL ELECTION HELD NOVEMBER 5, 2002
 SOVC For Jurisdiction Wide, All Counters, STATE
 OFFICIAL ELECTION RESULTS- ALL BALLOTS

TREASURER		Write-In Votes	
NATHAN E. JOHNSON (AIP)			
CON 402-41	2	0.83%	0 0.00%
CON 403-50	4	0.79%	0 0.00%
CON 404-50	3	0.45%	0 0.00%
CON 405-51	8	0.93%	1 0.12%
CON 406-52	8	1.06%	0 0.00%
CON 407-53	5	0.68%	1 0.14%
CON 408-54	10	1.97%	0 0.00%
CON 409-51	9	1.67%	1 0.19%
CON 410-51	18	2.99%	0 0.00%
CON 411-54	9	1.66%	1 0.18%
CON 412-51	6	1.23%	0 0.00%
CON 413-55	9	1.27%	1 0.14%
CON 414-55	1	0.42%	0 0.00%
CON 415-56	8	1.23%	0 0.00%
CON 416-56	5	0.72%	2 0.29%
CON 417-57	6	0.77%	0 0.00%
CON 418-58	12	2.47%	0 0.00%
CON 419-59	7	1.16%	0 0.00%
CON 420-60	5	0.91%	1 0.18%
CON 421-60	8	1.61%	0 0.00%
CON 422-61	12	2.00%	0 0.00%
CON 423-62	13	1.76%	0 0.00%
CON 424-62	5	0.78%	0 0.00%
CON 425-63	3	0.60%	0 0.00%
CON 426-64	14	2.95%	0 0.00%
CON 427-64	14	2.60%	1 0.19%
CON 501-65	7	0.99%	0 0.00%
CON 502-66	10	1.67%	0 0.00%
CON 503-66	0	0.00%	0 0.00%
CON 504-67	5	1.62%	0 0.00%
CON 505-67	6	1.06%	1 0.18%
CON 506-67	8	1.48%	0 0.00%
CON 507-67	11	2.04%	0 0.00%
CON 508-68	7	1.23%	0 0.00%
CON 509-68	10	1.64%	0 0.00%
CON 510-69	6	1.10%	0 0.00%
CON 511-69	15	2.65%	0 0.00%
CON 512-65	9	1.89%	0 0.00%
CON 513-68	14	2.12%	0 0.00%
CON 514-68	22	3.54%	2 0.32%

Statement of Votes Cast
 GENERAL ELECTION HELD NOVEMBER 5, 2002
 SOVC For Jurisdiction Wide, All Counters, STATE
 OFFICIAL ELECTION RESULTS- ALL BALLOTS

TREASURER

Reg. Voters	Vote For	Ballots Cast	Total Votes	Times Blank Voted	Times Over Voted	Number of Under Votes	PHIL ANGELIDES (DEM)	GREG CONLON (REP)	MARIAN SMITHSON (LIB)	J.M.ROSENMEJE (GRN)	SYLVIA VALENTINE (NLP)
834	1	328	312	16	0	0	121 38.78%	168 53.85%	7 2.24%	9 2.88%	2 0.64%
1180	1	776	743	33	0	0	210 28.26%	452 60.83%	25 3.36%	38 5.11%	7 0.94%
763	1	500	485	15	0	0	132 27.22%	292 60.21%	18 3.71%	30 6.19%	5 1.03%
759	1	439	407	32	0	0	167 41.03%	166 40.79%	13 3.19%	50 12.29%	4 0.98%
957	1	593	565	28	0	0	186 32.92%	284 50.27%	22 3.89%	63 11.15%	5 0.88%
734	1	327	301	26	0	0	140 46.51%	91 30.23%	14 4.65%	50 16.61%	0 0.00%
1113	1	529	496	33	0	0	257 51.81%	143 28.83%	14 2.82%	70 14.11%	6 1.21%
1096	1	632	591	41	0	0	282 47.72%	235 39.76%	7 1.18%	56 9.48%	5 0.85%
950	1	436	408	28	0	0	193 47.30%	144 35.29%	13 3.19%	52 12.75%	1 0.25%
944	1	250	222	28	0	0	94 42.34%	94 42.34%	9 4.05%	33 14.86%	2 0.90%
592	1	159	150	8	1	0	60 40.00%	69 46.00%	2 1.33%	17 11.33%	0 0.00%
612	1	381	359	22	0	0	164 45.68%	148 41.23%	11 3.06%	30 8.36%	4 1.11%
1231	1	236	206	30	0	0	70 33.98%	106 51.46%	5 2.43%	18 8.74%	2 0.97%
524	1	356	342	14	0	0	83 24.27%	219 64.04%	13 3.80%	18 5.26%	8 2.34%
62	1	43	42	1	0	0	9 21.43%	32 76.19%	1 2.38%	0 0.00%	0 0.00%
323	1	216	212	4	0	0	69 32.55%	125 58.96%	5 2.36%	10 4.72%	1 0.47%
7	1	2	2	0	0	0	1 50.00%	1 50.00%	0 0.00%	0 0.00%	0 0.00%
207	1	97	93	4	0	0	31 33.33%	53 56.99%	2 2.15%	5 5.38%	0 0.00%
0	1	0	0	0	0	0	0	0	0	0	0
120	1	77	73	4	0	0	20 27.40%	41 56.16%	1 1.37%	11 15.07%	0 0.00%
466	1	280	271	9	0	0	78 28.78%	161 59.41%	9 3.32%	22 8.12%	0 0.00%
28	1	18	18	0	0	0	5 27.78%	11 61.11%	0 0.00%	2 11.11%	0 0.00%
8	1	4	4	0	0	0	2 50.00%	2 50.00%	0 0.00%	0 0.00%	0 0.00%
566	1	331	309	22	0	0	79 25.57%	192 62.14%	7 2.27%	20 6.47%	3 0.97%
19	1	9	9	0	0	0	7 77.78%	2 22.22%	0 0.00%	0 0.00%	0 0.00%
369	1	236	227	9	0	0	47 20.70%	156 68.72%	9 3.96%	8 3.52%	4 1.76%
0	1	0	0	0	0	0	0	0	0	0	0
14	1	9	9	0	0	0	0 0.00%	9 100.00%	0 0.00%	0 0.00%	0 0.00%
0	1	0	0	0	0	0	0	0	0	0	0
0	1	0	0	0	0	0	0	0	0	0	0
0	1	0	0	0	0	0	0	0	0	0	0
19	1	10	9	1	0	0	3 33.33%	5 55.56%	0 0.00%	1 11.11%	0 0.00%
2	1	1	1	0	0	0	0 0.00%	1 100.00%	0 0.00%	0 0.00%	0 0.00%
8	1	6	6	0	0	0	2 33.33%	2 33.33%	0 0.00%	2 33.33%	0 0.00%
0	1	0	0	0	0	0	0	0	0	0	0
203	1	145	140	5	0	0	49 35.00%	66 47.14%	8 5.71%	15 10.71%	1 0.71%
4	1	1	1	0	0	0	1 100.00%	0 0.00%	0 0.00%	0 0.00%	0 0.00%
0	1	0	0	0	0	0	0	0	0	0	0
4	1	4	4	0	0	0	0 0.00%	4 100.00%	0 0.00%	0 0.00%	0 0.00%
0	1	0	0	0	0	0	0	0	0	0	0

Statement of Votes Cast
 GENERAL ELECTION HELD NOVEMBER 5, 2002
 SOVC For Jurisdiction Wide, All Counters, STATE
 OFFICIAL ELECTION RESULTS- ALL BALLOTS

TREASURER		Write-In Votes
NATHAN E. JOHNSON (AIP)		
CON 515-70	5	1.60%
CON 516-71	11	1.48%
CON 517-06	8	1.65%
CON 518-72	7	1.72%
CON 519-72	5	0.88%
CON 520-40	5	1.66%
CON 521-73	6	1.21%
CON 522-74	4	0.68%
CON 523-75	5	1.23%
CON 524-76	2	0.90%
CON 525-77	2	1.33%
CON 526-77	2	0.56%
CON 527-78	4	1.94%
AV PCT BT4/31	1	0.29%
AVPCT BT 5/35	0	0.00%
AVPCT BT 6/36	2	0.94%
AV PCT BT 7	0	0.00%
AVPCT BT 11/37	2	2.15%
AVPCT BT 13	0	0.00%
AVPCT BT 14/27	0	0.00%
AVPCT BT 15	1	0.37%
AVPCT BT 16	0	0.00%
AVPCT BT 18	0	0.00%
AVPCT BT 19/29	8	2.59%
AVPCT BT 20	0	0.00%
AVPCT BT 21	3	1.32%
AVPCT BT 24	0	0.00%
AVPCT BT 25	0	0.00%
AVPCT BT 26	0	0.00%
AVPCT BT 28	0	0.00%
AVPCT BT 30	0	0.00%
AVPCT BT 34	0	0.00%
AVPCT BT 38	0	0.00%
AVPCT BT 42	0	0.00%
AVPCT BT 43/60	0	0.00%
AVPCT BT 45	1	0.71%
AVPCT BT 47	0	0.00%
AVPCT BT 48	0	0.00%
AVPCT BT 49	0	0.00%
AVPCT BT 51	0	0.00%

Statement of Votes Cast
 GENERAL ELECTION HELD NOVEMBER 5, 2002
 SOVC For Jurisdiction Wide, All Counters, STATE
 OFFICIAL ELECTION RESULTS- ALL BALLOTS

TREASURER

Reg. Voters	Vote For	Ballots Cast	Total Votes	Times Blank Voted	Times Over Voted	Number of Under Votes	PHIL ANGELIDES (DEM)	GREG CONLON (REP)	MARIAN SMITHSON (LIB)	J.M.ROSENMEIJE (GRN)	SYLVIA VALENTINE (NLP)
53	1	22	19	3	0	0	11 57.89%	4 21.05%	2 10.53%	2 10.53%	0 0.00%
266	1	160	151	9	0	0	80 52.98%	49 32.45%	4 2.65%	15 9.93%	2 1.32%
18	1	15	13	2	0	0	2 15.38%	9 69.23%	0 0.00%	2 15.38%	0 0.00%
3	1	0	0	0	0	0	0 -	0 -	0 -	0 -	0 -
210	1	158	151	6	1	0	82 54.30%	59 39.07%	3 1.99%	2 1.32%	4 2.65%
115	1	58	57	1	0	0	21 36.84%	31 54.39%	1 1.75%	1 1.75%	2 3.51%
140659	0	83903	79423	4467	13	0	30862 38.86%	39743 50.04%	1996 2.51%	4911 6.18%	811 1.02%
AVPCT BT 52											
AVPCT BT 53/61											
AVPCT BT 55/62											
AVPCT BT 56											
AVPCT BT 58											
AVPCT BT 59											
Total											

Statement of Votes Cast
 GENERAL ELECTION HELD NOVEMBER 5, 2002
 SOVC For Jurisdiction Wide, All Counters, STATE
 OFFICIAL ELECTION RESULTS- ALL BALLOTS

Treasurer		Write-In Votes
NATHAN E. JOHNSON (AIP)		
AVPCT BT 52	0	0.00%
AVPCT BT 53/61	0	0.00%
AVPCT BT 55/62	0	0.00%
AVPCT BT 56	0	0.00%
AVPCT BT 58	1	0.66%
AVPCT BT 59	1	1.75%
Total	1046	1.32%

Statement of Votes Cast
 GENERAL ELECTION HELD NOVEMBER 5, 2002
 SOVC For Jurisdiction Wide, All Counters, All Races
 OFFICIAL ELECTION RESULTS - ALL BALLOTS

ATTORNEY GENERAL

Reg. Voters	Vote For	Ballots Cast	Total Votes	Times Blank Voted	Times Over Voted	Number of Under Votes	DICK ACKERMAN (REP)	DIANE BEALL TEMPLIN (AIP)	BILL LOCKYER (DEM)	GLEN F. MOWRER (GRN)
69297	0	40887	38847	2033	7	0	16496 42.46%	1014 2.61%	18123 46.65%	2361 6.08%
62053	0	37529	35978	1546	5	0	20792 57.79%	890 2.47%	12304 34.20%	1278 3.55%
9309	0	5487	5258	229	0	0	2865 54.49%	106 2.02%	1955 37.18%	236 4.49%
140659	0	83903	80083	3808	12	0	40153 50.14%	2010 2.51%	32382 40.44%	3875 4.84%
140659	0	83903	80083	3808	12	0	40153 50.14%	2010 2.51%	32382 40.44%	3875 4.84%
140659	0	83903	80083	3808	12	0	40153 50.14%	2010 2.51%	32382 40.44%	3875 4.84%
140659	0	83903	80083	3808	12	0	40153 50.14%	2010 2.51%	32382 40.44%	3875 4.84%
140659	0	83903	80083	3808	12	0	40153 50.14%	2010 2.51%	32382 40.44%	3875 4.84%
26011	0	15466	14904	559	3	0	9127 61.24%	392 2.63%	4694 31.49%	404 2.71%
30929	0	20057	19100	954	3	0	7887 41.29%	473 2.48%	9038 47.32%	1300 6.81%
27616	0	16262	15424	834	4	0	6872 44.55%	379 2.46%	7017 45.49%	820 5.32%
28011	0	16831	16083	748	0	0	8789 54.65%	418 2.60%	6074 37.77%	505 3.14%
26024	0	14007	13343	662	2	0	6755 50.63%	317 2.38%	5177 38.80%	784 5.88%
2068	0	1280	1229	51	0	0	723 58.83%	31 2.52%	382 31.08%	62 5.04%
140659	0	83903	80083	3808	12	0	40153 50.14%	2010 2.51%	32382 40.44%	3875 4.84%
10337	0	6589	6294	295	0	0	3371 53.56%	158 2.51%	2483 39.45%	178 2.83%
6457	0	3420	3244	175	1	0	1480 45.62%	108 3.33%	1452 44.76%	126 3.88%
6903	0	4320	4134	186	0	0	1731 41.87%	120 2.90%	1920 46.44%	267 6.46%
12255	0	7115	6838	275	2	0	3931 57.49%	183 2.68%	2423 35.43%	175 2.56%
24919	0	13774	12944	829	1	0	4889 37.77%	279 2.16%	6503 50.24%	993 7.67%
5543	0	3508	3362	144	2	0	1767 52.56%	89 2.65%	1343 39.95%	94 2.80%
15072	0	8738	8356	380	2	0	4530 54.21%	198 2.37%	3093 37.02%	360 4.31%
59173	0	36439	34911	1524	4	0	18454 52.86%	875 2.51%	13165 37.71%	1682 4.82%
0	0	0	0	0	0	0	0	0	0	0
140659	0	83903	80083	3808	12	0	40153 50.14%	2010 2.51%	32382 40.44%	3875 4.84%

Statement of Votes Cast
 GENERAL ELECTION HELD NOVEMBER 5, 2002
 SOVC For Jurisdiction Wide, All Counters, All Races
 OFFICIAL ELECTION RESULTS - ALL BALLOTS

ATTORNEY GENERAL

ED KUWATCH
 (LIB)

Write-In Votes

CONGRESSIONAL DISTRICT	829	2.13%	24	0.06%
23RD CONGRESSIONAL DISTRICT	692	1.92%	22	0.06%
22ND CONGRESSIONAL DISTRICT	95	1.81%	1	0.02%
Multiple Districts	1616	2.02%	47	0.06%
Total				
STATE SENATE DISTRICT	1616	2.02%	47	0.06%
15TH SENATORIAL DISTRICT	1616	2.02%	47	0.06%
Total				
STATE ASSEMBLY	1616	2.02%	47	0.06%
33RD ASSEMBLY DISTRICT	1616	2.02%	47	0.06%
Total	1616	2.02%	47	0.06%
STATE BOARD OF EQUALIZATION	1616	2.02%	47	0.06%
STATE BOARD OF EQUALIZATION DIST 1	1616	2.02%	47	0.06%
Total				
SUPERVISORIAL DISTRICTS	275	1.85%	12	0.08%
1ST SUPERVISORIAL DISTRICT	396	2.07%	6	0.03%
2ND SUPERVISORIAL DISTRICT	323	2.09%	13	0.08%
3RD SUPERVISORIAL DISTRICT	288	1.79%	9	0.06%
4TH SUPERVISORIAL DISTRICT	304	2.28%	6	0.04%
5TH SUPERVISORIAL DISTRICT	30	2.44%	1	0.08%
Multiple Districts	1616	2.02%	47	0.06%
Total				
CITIES	100	1.59%	4	0.06%
CITY OF ARROYO GRANDE	74	2.28%	4	0.12%
CITY OF GROVER BEACH	95	2.30%	1	0.02%
CITY OF MORRO BAY	118	1.73%	8	0.12%
CITY OF PASO ROBLES	271	2.09%	9	0.07%
CITY OF SAN LUIS OBISPO	67	1.99%	2	0.06%
CITY OF PISMO BEACH	172	2.06%	3	0.04%
CITY OF TASCADERO	719	2.06%	16	0.05%
UNINCORPORATED	0	-	0	-
No Matching District	1616	2.02%	47	0.06%
Total				

Statement of Votes Cast
 GENERAL ELECTION HELD NOVEMBER 5, 2002
 SOVC For Jurisdiction Wide, All Counters, STATE
 OFFICIAL ELECTION RESULTS- ALL BALLOTS

ATTORNEY GENERAL

Jurisdiction Wide	Reg. Voters	Ballots Cast	Total Votes	Times Blank Voted	Times Over Voted	DICK ACKERMAN (REP)	DIANE BEALL TEMPLIN (AIP)	BILL LOCKYER (DEM)	GLEN F. MOWRER (GRN)	ED KUWATCH (LIB)	Write-In Votes
CON 101-01	1145	654	638	16	0	394 61.76%	24 3.76%	173 27.12%	24 3.76%	23 3.61%	0 0.00%
CON 102-02	1285	763	739	24	0	495 66.98%	24 3.25%	193 26.12%	13 1.76%	14 1.89%	0 0.00%
CON 103-03	1062	676	657	19	0	460 70.02%	11 1.67%	162 24.66%	15 2.28%	9 1.37%	0 0.00%
CON 104-03	1256	711	689	22	0	471 68.36%	12 1.74%	173 25.11%	16 2.32%	15 2.18%	2 0.29%
CON 105-04	1025	652	633	19	0	440 69.51%	12 1.90%	143 22.59%	25 3.95%	11 1.74%	2 0.32%
CON 106-05	458	260	258	2	0	155 60.08%	7 2.71%	81 31.40%	9 3.49%	6 2.33%	0 0.00%
CON 107-06	142	89	86	3	0	61 70.93%	2 2.33%	20 23.26%	1 1.16%	2 2.33%	0 0.00%
CON 108-03	1366	827	796	31	0	499 62.69%	25 3.14%	224 28.14%	27 3.39%	21 2.64%	0 0.00%
CON 109-07	760	466	446	20	0	309 69.28%	11 2.47%	107 23.99%	12 2.69%	7 1.57%	0 0.00%
CON 110-08	1045	555	532	23	0	312 58.65%	13 2.44%	174 32.71%	22 4.14%	11 2.07%	0 0.00%
CON 111-08	1093	606	579	27	0	311 53.71%	20 3.45%	216 37.31%	25 4.32%	7 1.21%	0 0.00%
CON 112-03	841	359	345	14	0	159 46.09%	13 3.77%	155 44.93%	9 2.61%	8 2.32%	1 0.29%
CON 113-04	1210	762	738	24	0	457 61.92%	10 1.36%	245 33.20%	14 1.90%	12 1.63%	0 0.00%
CON 114-07	949	604	580	24	0	346 59.66%	18 3.10%	182 31.38%	20 3.45%	12 2.07%	2 0.34%
CON 115-09	1093	626	600	26	0	311 51.83%	10 1.67%	249 41.50%	15 2.50%	15 2.50%	0 0.00%
CON 116-10	1079	575	556	19	0	309 55.58%	19 3.42%	203 36.51%	15 2.70%	10 1.80%	0 0.00%
CON 117-10	1375	897	860	36	1	499 58.02%	24 2.79%	309 35.93%	17 1.98%	10 1.16%	1 0.12%
CON 118-11	1152	713	685	28	0	376 54.89%	27 3.94%	252 36.79%	17 2.48%	12 1.75%	1 0.15%
CON 119-09	1303	750	722	27	1	458 63.43%	19 2.63%	218 30.19%	16 2.22%	10 1.39%	1 0.14%
CON 120-11	1108	666	639	27	0	392 61.35%	10 1.56%	219 34.27%	5 0.78%	11 1.72%	2 0.31%
CON 121-12	1266	822	784	37	1	452 57.65%	22 2.81%	278 35.46%	20 2.55%	12 1.53%	0 0.00%
CON 122-12	783	535	500	35	0	314 62.80%	11 2.20%	159 31.80%	11 2.20%	5 1.00%	0 0.00%
CON 123-13	772	506	489	17	0	291 59.51%	6 1.23%	167 34.15%	18 3.68%	7 1.43%	0 0.00%
CON 124-14	1050	591	577	14	0	355 61.53%	22 3.81%	173 29.98%	19 3.29%	8 1.39%	0 0.00%
CON 125-14	1386	799	774	25	0	500 64.60%	20 2.58%	218 28.17%	19 2.45%	17 2.20%	0 0.00%
CON 201-15	1299	965	932	33	0	429 46.03%	19 2.04%	430 46.14%	38 4.08%	15 1.61%	1 0.11%
CON 202-15	1070	758	719	39	0	300 41.72%	24 3.34%	339 47.15%	45 6.26%	11 1.53%	0 0.00%
CON 203-15	1304	984	946	38	0	379 40.06%	24 2.54%	436 46.09%	84 8.88%	23 2.43%	0 0.00%
CON 204-15	1132	860	824	36	0	378 45.87%	11 1.33%	385 46.72%	42 5.10%	8 0.97%	0 0.00%
CON 205-16	1042	687	657	30	0	320 48.71%	12 1.83%	254 38.66%	53 8.07%	18 2.74%	0 0.00%
CON 206-16	1120	689	663	26	0	272 41.03%	15 2.26%	308 46.46%	55 8.30%	13 1.96%	0 0.00%
CON 207-17	1023	626	596	30	0	239 40.10%	22 3.69%	289 48.49%	38 6.38%	8 1.34%	0 0.00%
CON 208-18	1273	819	785	34	0	361 45.99%	21 2.68%	351 44.71%	35 4.46%	17 2.17%	0 0.00%
CON 209-19	1442	842	801	41	0	335 41.82%	26 3.25%	352 43.95%	61 7.62%	26 3.25%	1 0.12%
CON 210-20	1057	614	588	26	0	237 40.31%	14 2.38%	279 47.45%	43 7.31%	15 2.55%	0 0.00%
CON 211-20	1174	764	731	33	0	276 37.76%	18 2.46%	374 51.16%	43 5.88%	20 2.74%	0 0.00%
CON 212-20	934	655	633	22	0	283 44.71%	19 3.00%	275 43.44%	47 7.42%	9 1.42%	0 0.00%
CON 213-21	393	258	252	6	0	129 51.19%	8 3.17%	99 39.29%	15 5.95%	1 0.40%	0 0.00%
CON 214-22	1174	797	757	40	0	273 36.06%	18 2.38%	401 52.97%	51 6.74%	14 1.85%	0 0.00%

Statement of Votes Cast
GENERAL ELECTION HELD NOVEMBER 5, 2002
SOVC For Jurisdiction Wide, All Counters, STATE
OFFICIAL ELECTION RESULTS- ALL BALLOTS

ATTORNEY GENERAL

Reg. Voters	Ballots Cast	Total Votes	Times Blank Voted	Times Over Voted	DICK ACKERMAN (REP)	DIANE BEALL TEMPLIN (AIP)	BILL LOCKYER (DEM)	GLEN F. MOWRER (GRN)	ED KUWATCH (LIB)	Write-In Votes
1259	732	690	41	1	252 36.52%	21 3.04%	333 48.26%	50 7.25%	34 4.93%	0 0.00%
1160	730	692	38	0	267 38.58%	18 2.60%	338 48.84%	57 8.24%	12 1.73%	0 0.00%
1105	614	581	32	1	190 32.70%	27 4.65%	304 52.32%	43 7.40%	17 2.93%	0 0.00%
1220	824	787	37	0	344 43.71%	20 2.54%	360 45.74%	54 6.86%	9 1.14%	0 0.00%
1122	816	781	35	0	320 40.97%	17 2.18%	395 50.58%	35 4.48%	13 1.66%	1 0.13%
1382	997	951	46	0	335 35.23%	18 1.89%	487 51.21%	88 9.25%	22 2.31%	1 0.11%
1319	916	877	38	1	327 37.29%	26 2.96%	436 49.71%	73 8.32%	14 1.60%	1 0.11%
919	654	607	47	0	282 46.46%	7 1.15%	288 47.45%	25 4.12%	5 0.82%	0 0.00%
1126	574	532	42	0	189 35.53%	9 1.69%	258 48.50%	60 11.28%	15 2.82%	1 0.19%
752	408	385	23	0	142 36.88%	4 1.04%	200 51.95%	33 8.57%	6 1.56%	0 0.00%
923	480	452	28	0	175 38.72%	11 2.43%	226 50.00%	29 6.42%	11 2.43%	0 0.00%
1169	700	654	46	0	264 40.37%	17 2.60%	333 50.92%	24 3.67%	16 2.45%	0 0.00%
1267	844	792	52	0	345 43.56%	18 2.27%	370 46.72%	45 5.68%	14 1.77%	0 0.00%
509	252	235	17	0	86 36.60%	7 2.98%	114 48.51%	22 9.36%	6 2.55%	0 0.00%
940	537	518	19	0	202 39.00%	13 2.51%	274 52.90%	16 3.09%	13 2.51%	0 0.00%
751	469	446	23	0	174 39.01%	17 3.81%	209 46.86%	38 8.52%	8 1.79%	0 0.00%
1134	610	573	37	0	166 28.97%	12 2.09%	323 56.37%	52 9.08%	19 3.32%	1 0.17%
1204	799	755	44	0	328 43.44%	13 1.72%	372 49.27%	29 3.84%	13 1.72%	0 0.00%
980	519	488	31	0	169 34.63%	15 3.07%	254 52.05%	38 7.79%	12 2.46%	0 0.00%
1148	776	732	44	0	300 40.98%	12 1.64%	377 51.50%	33 4.51%	9 1.23%	1 0.14%
1060	676	633	43	0	251 39.65%	13 2.05%	316 49.92%	43 6.79%	10 1.58%	0 0.00%
1226	661	627	34	0	213 33.97%	7 1.12%	332 52.95%	57 9.09%	15 2.39%	3 0.48%
1148	547	507	39	1	141 27.81%	13 2.56%	272 53.65%	66 13.02%	15 2.96%	0 0.00%
818	395	395	33	0	112 28.35%	14 3.54%	211 53.42%	51 12.91%	7 1.77%	0 0.00%
990	600	571	29	0	232 40.63%	9 1.58%	277 48.51%	46 8.06%	7 1.23%	0 0.00%
1080	766	729	37	0	439 60.22%	10 1.37%	242 33.20%	26 3.57%	12 1.65%	0 0.00%
1415	944	904	40	0	437 48.34%	16 1.77%	391 43.25%	41 4.54%	18 1.99%	1 0.11%
1324	890	845	43	2	475 56.21%	20 2.37%	311 36.80%	21 2.49%	18 2.13%	0 0.00%
968	534	516	18	0	215 41.67%	21 4.07%	235 45.54%	29 5.62%	16 3.10%	0 0.00%
679	387	372	15	0	204 54.84%	9 2.42%	142 38.17%	12 3.23%	5 1.34%	0 0.00%
790	458	438	20	0	202 46.12%	14 3.20%	208 47.49%	10 2.28%	3 0.68%	1 0.23%
1082	774	747	27	0	436 58.37%	14 1.87%	269 36.01%	12 1.61%	15 2.01%	1 0.13%
700	465	444	21	0	235 52.93%	11 2.48%	178 40.09%	10 2.25%	10 2.25%	0 0.00%
1295	709	680	29	0	321 47.21%	14 2.06%	304 44.71%	27 3.97%	14 2.06%	0 0.00%
1224	709	667	41	1	335 50.22%	24 3.60%	283 42.43%	18 2.70%	7 1.05%	0 0.00%
1342	659	621	38	0	259 41.71%	21 3.38%	294 47.34%	25 4.03%	20 3.22%	2 0.32%
1354	726	688	38	0	289 42.01%	26 3.78%	313 45.49%	39 5.67%	20 2.91%	1 0.15%
1242	617	588	29	0	276 46.94%	23 3.91%	258 43.88%	17 2.89%	13 2.21%	1 0.17%
1127	705	665	40	0	355 53.38%	10 1.50%	243 36.54%	40 6.02%	16 2.41%	1 0.15%
541	365	334	31	0	167 50.00%	6 1.80%	144 43.11%	14 4.19%	3 0.90%	0 0.00%

Statement of Votes Cast
GENERAL ELECTION HELD NOVEMBER 5, 2002
SOVC For Jurisdiction Wide, All Counters, STATE
OFFICIAL ELECTION RESULTS- ALL BALLOTS

ATTORNEY GENERAL

Reg. Voters	Ballots Cast	Total Votes	Times Blank Voted	Times Over Voted	DICK ACKERMAN (REP)	DIANE BEALL TEMPLIN (AIP)	BILL LOCKYER (DEM)	GLEN F. MOWRER (GRN)	ED KUWATCH (LIB)	Write-In Votes
419	268	249	19	0	156 62.65%	2 0.80%	79 31.73%	9 3.61%	3 1.20%	0 0.00%
761	546	514	32	0	330 64.20%	11 2.14%	165 32.10%	4 0.78%	4 0.78%	0 0.00%
960	708	685	23	0	430 62.77%	9 1.31%	223 32.55%	16 2.34%	7 1.02%	0 0.00%
1328	922	872	50	0	479 54.93%	21 2.41%	325 37.27%	28 3.21%	19 2.18%	0 0.00%
1268	816	768	48	0	395 51.43%	17 2.21%	320 41.67%	28 3.65%	7 0.91%	1 0.13%
1100	774	733	41	0	395 53.89%	18 2.46%	296 40.38%	17 2.32%	6 0.82%	1 0.14%
844	533	514	19	0	247 48.05%	17 3.31%	220 42.80%	19 3.70%	11 2.14%	0 0.00%
1025	569	548	21	0	271 49.45%	12 2.19%	237 43.25%	15 2.74%	12 2.19%	1 0.18%
1080	635	610	25	0	291 47.70%	18 2.95%	265 43.44%	23 3.77%	13 2.13%	0 0.00%
1057	565	552	13	0	274 49.64%	18 3.26%	234 42.39%	8 1.45%	17 3.08%	1 0.18%
914	521	498	23	0	259 52.01%	17 3.41%	198 39.76%	20 4.02%	4 0.80%	0 0.00%
1213	750	705	45	0	420 59.57%	13 1.84%	230 32.62%	31 4.40%	9 1.28%	2 0.28%
408	252	238	14	0	153 64.29%	7 2.94%	66 27.73%	8 3.36%	4 1.68%	0 0.00%
1216	685	662	23	0	360 54.38%	19 2.87%	252 38.07%	21 3.17%	10 1.51%	0 0.00%
1130	732	701	31	0	388 55.35%	18 2.57%	265 37.80%	20 2.85%	9 1.28%	1 0.14%
1273	804	782	22	0	448 57.29%	11 1.41%	269 34.40%	32 4.09%	22 2.81%	0 0.00%
991	514	488	26	0	243 49.80%	19 3.89%	195 39.96%	24 4.92%	7 1.43%	0 0.00%
1137	642	606	36	0	322 53.14%	19 3.14%	243 40.10%	12 1.98%	10 1.65%	0 0.00%
1150	579	554	25	0	291 52.53%	13 2.35%	215 38.81%	20 3.61%	14 2.53%	1 0.18%
1025	516	500	16	0	266 53.20%	19 3.80%	196 39.20%	11 2.20%	8 1.60%	0 0.00%
1082	632	607	25	0	318 52.39%	23 3.79%	233 38.39%	18 2.97%	15 2.47%	0 0.00%
1171	785	744	41	0	479 64.38%	12 1.61%	217 29.17%	17 2.28%	19 2.55%	0 0.00%
860	658	641	17	0	404 63.03%	10 1.56%	205 31.98%	14 2.18%	8 1.25%	0 0.00%
773	520	503	17	0	320 63.62%	17 3.38%	148 29.42%	11 2.19%	7 1.39%	0 0.00%
1212	500	477	23	0	185 38.78%	18 3.77%	234 49.06%	19 3.98%	21 4.40%	0 0.00%
1346	570	539	31	0	232 43.04%	17 3.15%	242 44.90%	37 6.86%	20 1.86%	1 0.19%
1231	737	707	30	0	400 56.58%	4 0.57%	264 37.34%	25 3.54%	13 1.84%	1 0.14%
1005	625	605	20	0	330 54.55%	15 2.48%	228 37.69%	20 3.31%	12 1.98%	0 0.00%
1081	725	693	32	0	436 62.91%	7 1.01%	222 32.03%	22 3.17%	6 0.87%	0 0.00%
467	324	310	14	0	170 54.84%	5 1.61%	114 36.77%	17 5.48%	4 1.29%	0 0.00%
856	595	565	29	1	315 55.75%	10 1.77%	203 35.93%	24 4.25%	12 2.12%	1 0.18%
945	566	542	24	0	329 60.70%	11 2.03%	187 34.50%	10 1.85%	5 0.92%	0 0.00%
951	573	545	28	0	319 58.53%	16 2.94%	180 33.03%	23 4.22%	7 1.28%	0 0.00%
1098	625	575	50	0	320 55.65%	12 2.09%	210 36.52%	26 4.52%	7 1.22%	0 0.00%
1016	648	613	35	0	331 54.00%	12 1.96%	230 37.52%	23 3.75%	16 2.61%	1 0.16%
1007	575	549	26	0	297 54.10%	12 2.19%	203 36.98%	21 3.83%	16 2.91%	0 0.00%
1145	590	573	17	0	266 46.42%	25 4.36%	241 42.06%	28 4.89%	13 2.27%	0 0.00%
1108	508	482	25	1	244 50.62%	15 3.11%	184 38.17%	26 5.39%	13 2.70%	0 0.00%
1215	678	660	18	0	357 54.09%	18 2.73%	243 36.82%	25 3.79%	17 2.58%	0 0.00%
1113	641	621	20	0	251 40.42%	28 4.51%	253 40.74%	61 9.82%	28 4.51%	0 0.00%

Statement of Votes Cast
GENERAL ELECTION HELD NOVEMBER 5, 2002
SOVC For Jurisdiction Wide, All Counters, STATE
OFFICIAL ELECTION RESULTS- ALL BALLOTS

ATTORNEY GENERAL

Reg. Voters	Ballots Cast	Total Votes	Times Blank Voted	Times Over Voted	DICK ACKERMAN (REP)	DIANE BEALL TEMPLIN (AIP)	BILL LOCKYER (DEM)	GLEN F. MOWRER (GRN)	ED KUWATCH (LIB)	Write-In Votes						
834	328	316	12	0	165	52.22%	8	2.53%	131	41.46%	9	2.85%	3	0.95%	0	0.00%
1180	776	752	24	0	449	59.71%	16	2.13%	231	30.72%	29	3.86%	27	3.59%	0	0.00%
763	500	485	15	0	296	61.03%	16	3.30%	135	27.84%	24	4.95%	14	2.89%	0	0.00%
759	439	413	26	0	174	42.13%	7	1.69%	178	43.10%	44	10.65%	10	2.42%	0	0.00%
957	593	564	29	0	296	52.48%	16	2.84%	189	33.51%	42	7.45%	21	3.72%	0	0.00%
734	327	304	23	0	92	30.26%	11	3.62%	151	49.67%	42	13.82%	8	2.63%	0	0.00%
1113	529	498	31	0	142	28.51%	11	2.21%	266	53.41%	66	13.25%	13	2.61%	0	0.00%
1096	632	598	34	0	223	37.29%	8	1.34%	311	52.01%	48	8.03%	7	1.17%	1	0.17%
950	436	413	23	0	143	34.62%	16	3.87%	207	50.12%	37	8.96%	10	2.42%	0	0.00%
944	250	229	21	0	88	38.43%	4	1.75%	92	40.17%	35	15.28%	9	3.93%	1	0.44%
592	159	146	13	0	67	45.89%	6	4.11%	63	43.15%	9	6.16%	1	0.68%	0	0.00%
612	381	366	15	0	145	39.62%	4	1.09%	179	48.91%	28	7.65%	10	2.73%	0	0.00%
1231	236	208	28	0	104	50.00%	4	1.92%	79	37.98%	18	8.65%	2	0.96%	1	0.48%
524	356	344	12	0	215	62.50%	13	3.78%	89	25.87%	17	4.94%	10	2.91%	0	0.00%
62	43	42	1	0	33	78.57%	0	0.00%	8	19.05%	1	2.38%	0	0.00%	0	0.00%
323	216	214	2	0	128	59.81%	4	1.87%	66	30.84%	11	5.14%	5	2.34%	0	0.00%
7	2	2	0	0	1	50.00%	0	0.00%	1	50.00%	0	0.00%	0	0.00%	0	0.00%
207	97	95	2	0	59	62.11%	4	4.21%	28	29.47%	4	4.21%	0	0.00%	0	0.00%
0	0	0	0	0	0	-	0	-	0	-	0	-	0	-	0	-
120	77	73	4	0	42	57.53%	0	0.00%	23	31.51%	7	9.59%	1	1.37%	0	0.00%
466	280	269	11	0	166	61.71%	4	1.49%	77	28.62%	18	6.69%	4	1.49%	0	0.00%
28	18	18	0	0	12	66.67%	0	0.00%	4	22.22%	2	11.11%	0	0.00%	0	0.00%
8	4	4	0	0	1	25.00%	1	25.00%	2	50.00%	0	0.00%	0	0.00%	0	0.00%
566	331	308	23	0	195	63.31%	8	2.60%	85	27.60%	15	4.87%	5	1.62%	0	0.00%
19	9	9	0	0	2	22.22%	0	0.00%	7	77.78%	0	0.00%	0	0.00%	0	0.00%
369	236	228	8	0	158	69.30%	11	4.82%	49	21.49%	6	2.63%	4	1.75%	0	0.00%
0	0	0	0	0	0	-	0	-	0	-	0	-	0	-	0	-
14	9	9	0	0	9	100.00%	0	0.00%	0	0.00%	0	0.00%	0	0.00%	0	0.00%
0	0	0	0	0	0	-	0	-	0	-	0	-	0	-	0	-
0	0	0	0	0	0	-	0	-	0	-	0	-	0	-	0	-
0	0	0	0	0	0	-	0	-	0	-	0	-	0	-	0	-
19	10	10	0	0	5	50.00%	0	0.00%	3	30.00%	2	20.00%	0	0.00%	0	0.00%
0	0	0	0	0	1	100.00%	0	0.00%	0	0.00%	0	0.00%	0	0.00%	0	0.00%
8	6	6	0	0	2	33.33%	0	0.00%	2	33.33%	2	33.33%	0	0.00%	0	0.00%
0	0	0	0	0	0	-	0	-	0	-	0	-	0	-	0	-
203	145	141	4	0	64	45.39%	5	3.55%	54	38.30%	12	8.51%	6	4.26%	0	0.00%
4	1	1	0	0	0	0.00%	0	0.00%	1	100.00%	0	0.00%	0	0.00%	0	0.00%
0	0	0	0	0	0	-	0	-	0	-	0	-	0	-	0	-
4	4	4	0	0	4	100.00%	0	0.00%	0	0.00%	0	0.00%	0	0.00%	0	0.00%
0	0	0	0	0	0	-	0	-	0	-	0	-	0	-	0	-

Statement of Votes Cast
 GENERAL ELECTION HELD NOVEMBER 5, 2002
 SOVC For Jurisdiction Wide, All Counters, STATE
 OFFICIAL ELECTION RESULTS- ALL BALLOTS

ATTORNEY GENERAL

Reg. Voters	Ballots Cast	Total Votes	Times Blank Voted	Times Over Voted	DICK ACKERMAN (REP)	DIANE BEALL TEMPLIN (AIP)	BILL LOCKYER (DEM)	GLEN F. MOWRER (GRN)	ED KUWATCH (LIB)	Write-In Votes
53	22	19	3	0	4 21.05%	0 0.00%	12 63.16%	2 10.53%	1 5.26%	0 0.00%
266	160	153	7	0	51 33.33%	2 1.31%	83 54.25%	7 4.58%	9 5.88%	1 0.65%
18	15	13	2	0	11 84.62%	0 0.00%	1 7.69%	0 0.00%	1 7.69%	0 0.00%
3	0	0	0	0	0 -	0 -	0 -	0 -	0 -	0 -
210	158	156	2	0	67 42.95%	3 1.92%	82 52.56%	1 0.64%	3 1.92%	0 0.00%
115	58	57	1	0	30 52.63%	3 5.26%	20 35.09%	2 3.51%	2 3.51%	0 0.00%
140659	83903	80083	3808	12	40153 50.14%	2010 2.51%	32382 40.44%	3875 4.84%	1616 2.02%	47 0.06%
AVPCT BT 52										
AVPCT BT 53/61										
AVPCT BT 55/62										
AVPCT BT 56										
AVPCT BT 58										
AVPCT BT 59										
Total										

Statement of Votes Cast
GENERAL ELECTION HELD NOVEMBER 5, 2002
SOVC For Jurisdiction Wide, All Counters, All Races
OFFICIAL ELECTION RESULTS - ALL BALLOTS

INSURANCE COMMISSIONER

Reg. Voters	Vote For	Ballots Cast	Total Votes	Times Blank Voted	Times Over Voted	Number of Under Votes	STEVE KLEIN (AIP)	RAUL CALDERON, JR. (NLP)	DALE F. OGDEN (LIB)	DAVID I. SHEIDLLOWER (GRN)
69297	0	40887	38246	2636	0	0	727	848	1545	2607
62053	0	37529	35663	1861	0	0	774	645	1374	1345
9309	0	5487	5184	301	0	0	90	82	206	240
140659	0	83903	79093	4798	0	0	1591	1575	3125	4192
140659	0	83903	79093	4798	0	0	1591	1575	3125	4192
140659	0	83903	79093	4798	0	0	1591	1575	3125	4192
140659	0	83903	79093	4798	0	0	1591	1575	3125	4192
140659	0	83903	79093	4798	0	0	1591	1575	3125	4192
140659	0	83903	79093	4798	0	0	1591	1575	3125	4192
26011	0	15466	14802	662	0	0	314	282	525	431
30929	0	20057	18834	1221	0	0	357	371	761	1439
27616	0	16262	15143	1114	0	0	259	331	583	928
28011	0	16831	15918	913	0	0	363	308	634	516
26024	0	14007	13184	820	0	0	279	263	569	821
2068	0	1280	1212	68	0	0	19	20	53	57
140659	0	83903	79093	4798	0	0	1591	1575	3125	4192
10337	0	6589	6215	374	0	0	152	106	251	192
6457	0	3420	3205	214	0	0	64	85	148	156
6903	0	4320	4105	215	0	0	89	88	175	332
12255	0	7115	6796	319	0	0	151	145	253	186
24919	0	13774	12657	1115	0	0	184	265	475	1067
5543	0	3508	3306	200	0	0	72	71	130	102
15072	0	8738	8279	457	0	0	195	160	345	365
59173	0	36439	34530	1904	0	0	684	655	1348	1792
0	0	0	0	0	0	0	0	0	0	0
140659	0	83903	79093	4798	0	0	1591	1575	3125	4192

Statement of Votes Cast
 GENERAL ELECTION HELD NOVEMBER 5, 2002
 SOVC For Jurisdiction Wide, All Counters, All Races
 OFFICIAL ELECTION RESULTS - ALL BALLOTS

INSURANCE COMMISSIONER

	GARY MENDOZA (REP)	JOHN GARAMENDI (DEM)	Write-In Votes
CONGRESSIONAL DISTRICT			
23RD CONGRESSIONAL DISTRICT	16617 43.45%	15864 41.48%	38 0.10%
22ND CONGRESSIONAL DISTRICT	20396 57.19%	11094 31.11%	35 0.10%
Multiple Districts	2824 54.48%	1739 33.55%	3 0.06%
Total	39837 50.37%	28697 36.28%	76 0.10%
STATE SENATE DISTRICT			
15TH SENATORIAL DISTRICT	39837 50.37%	28697 36.28%	76 0.10%
Total	39837 50.37%	28697 36.28%	76 0.10%
STATE ASSEMBLY			
33RD ASSEMBLY DISTRICT	39837 50.37%	28697 36.28%	76 0.10%
Total	39837 50.37%	28697 36.28%	76 0.10%
STATE BOARD OF EQUALIZATION			
STATE BOARD OF EQUALIZATION DISTRICT I	39837 50.37%	28697 36.28%	76 0.10%
Total	39837 50.37%	28697 36.28%	76 0.10%
SUPERVISORIAL DISTRICTS			
1ST SUPERVISORIAL DISTRICT	8902 60.14%	4327 29.23%	21 0.14%
2ND SUPERVISORIAL DISTRICT	7886 41.87%	8006 42.51%	14 0.07%
3RD SUPERVISORIAL DISTRICT	6966 46.00%	6057 40.00%	19 0.13%
4TH SUPERVISORIAL DISTRICT	8655 54.37%	5430 34.11%	12 0.08%
5TH SUPERVISORIAL DISTRICT	6717 50.95%	4526 34.33%	9 0.07%
Multiple Districts	711 58.66%	351 28.96%	1 0.08%
Total	39837 50.37%	28697 36.28%	76 0.10%
CITIES			
CITY OF ARROYO GRANDE	3286 52.87%	2223 35.77%	5 0.08%
CITY OF GROVER BEACH	1475 46.02%	1269 39.59%	8 0.25%
CITY OF MORRO BAY	1713 41.73%	1703 41.49%	5 0.12%
CITY OF PASO ROBLES	3858 56.77%	2188 32.20%	15 0.22%
CITY OF SAN LUIS OBISPO	5079 40.13%	5574 44.04%	13 0.10%
CITY OF PISMO BEACH	1746 52.81%	1183 35.78%	2 0.06%
CITY OF ATASCADERO	4500 54.35%	2709 32.72%	5 0.06%
UNINCORPORATED	18180 52.65%	11848 34.31%	23 0.07%
No Matching District	0 -	0 -	0 -
Total	39837 50.37%	28697 36.28%	76 0.10%

Statement of Votes Cast
 GENERAL ELECTION HELD NOVEMBER 5, 2002
 SOVC For Jurisdiction Wide, All Counters, STATE
 OFFICIAL ELECTION RESULTS- ALL BALLOTS

INSURANCE COMMISSIONER

Reg. Voters	Vote For	Ballots Cast	Total Votes	Times Blank Voted	Times Over Voted	Number of Under Votes	STEVE KLEIN (AIP)	RAUL CALDERON, JR. (NLP)	DALE F. OGDEN (LIB)	DAVID I. SHEIDLOR (GRN)	GARY MENDOZA (REP)
Jurisdiction Wide											
1145	1	654	633	21	0	0	12	14	23	26	379
1285	1	763	734	28	1	0	14	12	19	16	477
1062	1	676	654	22	0	0	12	15	19	15	444
1256	1	711	680	31	0	0	13	12	26	15	449
1025	1	652	631	21	0	0	14	12	21	16	431
458	1	260	257	3	0	0	6	10	10	11	140
142	1	89	86	3	0	0	2	1	8	1	52
1366	1	827	780	47	0	0	25	13	26	24	465
760	1	466	444	21	1	0	5	2	24	17	285
1045	1	555	523	32	0	0	5	16	24	20	296
1093	1	606	579	27	0	0	10	10	24	26	317
841	1	359	347	12	0	0	13	13	20	14	162
1210	1	762	737	25	0	0	10	8	27	12	436
949	1	604	584	20	0	0	17	15	20	18	327
1093	1	626	596	30	0	0	13	11	20	24	306
1079	1	575	546	29	0	0	16	11	20	12	302
1375	1	897	856	41	0	0	19	14	32	20	500
1152	1	713	679	34	0	0	22	20	18	17	371
1303	1	750	718	32	0	0	12	9	20	11	465
1108	1	666	629	37	0	0	14	12	28	23	375
1266	1	822	784	38	0	0	12	12	28	18	484
783	1	535	489	46	0	0	9	4	15	18	313
772	1	506	489	17	0	0	16	7	21	17	288
1050	1	591	572	19	0	0	14	12	18	21	340
1386	1	799	773	26	0	0	9	11	14	25	405
1299	1	965	909	56	0	0	21	20	35	55	405
1070	1	758	715	43	0	0	18	14	20	56	300
1364	1	984	925	59	0	0	14	17	49	85	358
1132	1	860	804	56	0	0	5	9	27	45	375
1042	1	687	656	29	2	0	7	14	24	45	310
1120	1	689	657	32	0	0	13	8	21	52	275
1023	1	626	591	35	0	0	10	12	18	47	241
1273	1	819	776	43	0	0	17	17	36	50	356
1442	1	842	798	44	0	0	17	21	44	62	339
1057	1	614	581	33	0	0	16	13	22	62	225
1174	1	764	724	40	0	0	15	18	31	54	268
934	1	655	635	20	0	0	14	7	24	57	284
393	1	258	247	11	0	0	5	3	5	11	127
1174	1	797	737	60	0	0	16	18	34	62	265

Statement of Votes Cast
 GENERAL ELECTION HELD NOVEMBER 5, 2002
 SOVC For Jurisdiction Wide, All Counters, STATE
 OFFICIAL ELECTION RESULTS- ALL BALLOTS

Jurisdiction	INSURANCE COMMISSIONER		Write-In Votes	Percentage
	JOHN GARAMENDI (DEM)	Percentage		
Jurisdiction Wide				
CON 101-01	179	28.28%	0	0.00%
CON 102-02	195	26.57%	1	0.14%
CON 103-03	149	22.78%	0	0.00%
CON 104-03	164	24.12%	1	0.15%
CON 105-04	135	21.39%	2	0.32%
CON 106-05	80	31.13%	0	0.00%
CON 107-06	22	25.58%	0	0.00%
CON 108-03	227	29.10%	0	0.00%
CON 109-07	111	25.00%	0	0.00%
CON 110-08	161	30.78%	1	0.19%
CON 111-08	190	32.82%	2	0.35%
CON 112-03	125	36.02%	0	0.00%
CON 113-04	244	33.11%	0	0.00%
CON 114-07	185	31.68%	2	0.34%
CON 115-09	214	35.91%	2	0.34%
CON 116-10	185	33.88%	0	0.00%
CON 117-10	269	31.43%	2	0.23%
CON 118-11	230	33.87%	1	0.15%
CON 119-09	198	27.58%	3	0.42%
CON 120-11	186	29.57%	2	0.32%
CON 121-12	225	28.70%	0	0.00%
CON 122-12	130	26.58%	0	0.00%
CON 123-13	140	28.63%	0	0.00%
CON 124-14	165	28.85%	2	0.35%
CON 125-14	217	28.07%	0	0.00%
CON 201-15	373	41.03%	0	0.00%
CON 202-15	307	42.94%	0	0.00%
CON 203-15	400	43.24%	2	0.22%
CON 204-15	343	42.66%	0	0.00%
CON 205-16	255	38.87%	1	0.15%
CON 206-16	288	43.84%	0	0.00%
CON 207-17	263	44.50%	0	0.00%
CON 208-18	299	38.53%	1	0.13%
CON 209-19	312	39.10%	3	0.38%
CON 210-20	242	41.65%	1	0.17%
CON 211-20	338	46.69%	0	0.00%
CON 212-20	249	39.21%	0	0.00%
CON 213-21	96	38.87%	0	0.00%
CON 214-22	340	46.13%	2	0.27%

Statement of Votes Cast
GENERAL ELECTION HELD NOVEMBER 5, 2002
SOVC For Jurisdiction Wide, All Counters, STATE
OFFICIAL ELECTION RESULTS- ALL BALLOTS

INSURANCE COMMISSIONER

Reg. Voters	Vote For	Ballots Cast	Total Votes	Times Blank Voted	Times Over Voted	Number of Under Votes	STEVE KLEIN (AIP)	RAUL CALDERON, JR. (NLP)	DALE F. OGDEN (LIB)	DAVID I. SHEIDLLOWER (GRN)	GARY MENDOZA (REP)					
1259	1	732	680	52	0	0	11	1.62%	17	2.50%	37	5.44%	41	6.03%	263	38.68%
1160	1	730	677	53	0	0	9	1.33%	17	2.51%	17	2.51%	58	8.57%	262	38.70%
1105	1	614	575	39	0	0	14	2.43%	21	3.65%	35	6.09%	43	7.48%	193	33.57%
1220	1	824	769	55	0	0	23	2.99%	16	2.08%	39	5.07%	63	8.19%	334	43.43%
1122	1	816	774	42	0	0	19	2.45%	19	2.45%	26	3.36%	48	6.20%	322	41.60%
1382	1	997	946	51	0	0	16	1.69%	17	1.80%	39	4.12%	108	11.42%	335	35.41%
1319	1	916	873	43	0	0	19	2.18%	13	1.49%	27	3.09%	78	8.93%	353	40.44%
919	1	654	592	62	0	0	5	0.84%	7	1.18%	14	2.36%	34	5.74%	294	49.66%
1126	1	574	519	55	0	0	5	0.96%	8	1.54%	19	3.66%	58	11.18%	194	37.38%
752	1	408	372	36	0	0	6	1.61%	6	1.61%	17	4.57%	30	8.06%	146	39.25%
923	1	480	448	32	0	0	8	1.79%	9	2.01%	17	3.79%	26	5.80%	187	41.74%
1169	1	700	648	52	0	0	10	1.54%	13	2.01%	30	4.63%	31	4.78%	296	45.68%
1267	1	844	778	66	0	0	18	2.31%	10	1.29%	35	4.50%	49	6.30%	338	43.44%
509	1	252	230	22	0	0	3	1.30%	11	4.78%	8	3.48%	20	8.70%	95	41.30%
940	1	537	507	30	0	0	11	2.17%	11	2.17%	16	3.16%	10	1.97%	232	45.76%
751	1	469	436	33	0	0	9	2.06%	13	2.98%	14	3.21%	42	9.63%	176	40.37%
1134	1	610	553	57	0	0	6	1.08%	12	2.17%	21	3.80%	65	11.75%	178	32.19%
1204	1	799	738	61	0	0	12	1.63%	11	1.49%	17	2.30%	50	6.78%	328	44.44%
980	1	519	477	42	0	0	8	1.68%	11	2.16%	25	5.24%	36	7.55%	187	39.20%
1148	1	776	721	55	0	0	4	0.55%	13	1.80%	21	2.91%	35	4.85%	309	42.86%
1060	1	676	625	51	0	0	9	1.44%	17	2.72%	29	4.64%	41	6.56%	256	40.96%
1226	1	661	602	59	0	0	9	1.50%	13	2.16%	21	3.49%	63	10.47%	207	34.39%
1148	1	547	494	52	1	0	4	0.81%	14	2.83%	22	4.45%	76	15.38%	155	31.38%
818	1	428	382	46	0	0	7	1.57%	10	2.62%	13	3.40%	57	14.92%	124	32.46%
990	1	600	565	35	0	0	6	1.24%	8	1.42%	11	1.95%	47	8.32%	238	42.12%
1080	1	766	712	54	0	0	11	1.54%	3	0.42%	27	3.79%	23	3.23%	454	63.76%
1415	1	944	892	52	0	0	13	1.46%	14	1.57%	33	3.70%	46	5.16%	435	48.77%
1324	1	890	831	57	2	0	16	1.93%	12	1.44%	24	2.89%	23	2.77%	474	57.04%
968	1	534	502	32	0	0	10	1.99%	16	3.01%	24	4.78%	31	6.18%	216	43.03%
679	1	387	366	21	0	0	7	1.91%	11	3.01%	13	3.55%	10	2.73%	196	53.55%
790	1	458	429	29	0	0	7	1.63%	9	2.10%	25	5.83%	10	2.33%	191	44.52%
1082	1	774	738	36	0	0	22	2.98%	13	1.76%	27	3.66%	14	1.90%	430	58.27%
700	1	465	440	25	0	0	10	2.27%	10	2.27%	17	3.86%	14	3.18%	239	54.32%
1295	1	709	674	35	0	0	9	1.34%	12	1.78%	28	4.15%	32	4.75%	317	47.03%
1224	1	709	662	46	1	0	12	1.81%	11	1.66%	21	3.17%	26	3.93%	345	52.11%
1342	1	659	615	44	0	0	12	1.95%	23	3.74%	34	5.53%	36	5.85%	262	42.60%
1354	1	726	678	48	0	0	19	2.80%	22	3.24%	39	5.75%	38	5.60%	286	42.18%
1242	1	617	576	41	0	0	12	2.08%	17	2.95%	26	4.51%	24	4.17%	265	46.01%
1127	1	705	657	47	1	0	11	1.67%	13	1.98%	23	3.50%	56	8.52%	353	53.73%
541	1	365	331	34	0	0	8	2.42%	5	1.51%	6	1.81%	14	4.23%	160	48.34%

Statement of Votes Cast
 GENERAL ELECTION HELD NOVEMBER 5, 2002
 SOVC For Jurisdiction Wide, All Counters, STATE
 OFFICIAL ELECTION RESULTS- ALL BALLOTS

INSURANCE COMMISSIONER		Write-In Votes	
JOHN GARAMENDI (DEM)			
CON 215-23	311 45.74%	0 0.00%	
CON 216-24	314 46.38%	0 0.00%	
CON 217-25	269 46.78%	0 0.00%	
CON 218-26	294 38.23%	0 0.00%	
CON 219-27	339 43.80%	1 0.13%	
CON 220-27	431 45.56%	0 0.00%	
CON 221-28	383 43.87%	0 0.00%	
CON 222-29	238 40.20%	0 0.00%	
CON 223-29	234 45.09%	1 0.19%	
CON 224-75	166 44.62%	1 0.27%	
CON 225-30	201 44.87%	0 0.00%	
CON 226-31	268 41.36%	0 0.00%	
CON 227-31	328 42.16%	0 0.00%	
CON 301-32	93 40.43%	0 0.00%	
CON 302-33	226 44.58%	1 0.20%	
CON 303-34	182 41.74%	0 0.00%	
CON 304-37	271 49.01%	0 0.00%	
CON 305-37	320 43.36%	0 0.00%	
CON 306-35	210 44.03%	0 0.00%	
CON 307-36	338 46.88%	1 0.14%	
CON 308-35	273 43.68%	0 0.00%	
CON 309-38	286 47.51%	3 0.50%	
CON 310-38	222 44.94%	1 0.20%	
CON 311-39	172 45.03%	0 0.00%	
CON 312-40	254 44.96%	0 0.00%	
CON 313-41	194 27.25%	0 0.00%	
CON 314-42	350 39.24%	1 0.11%	
CON 315-43	282 33.94%	0 0.00%	
CON 316-43	205 40.84%	0 0.00%	
CON 317-44	129 35.25%	0 0.00%	
CON 318-44	187 43.59%	0 0.00%	
CON 319-45	230 31.17%	2 0.27%	
CON 320-45	150 34.09%	0 0.00%	
CON 321-46	276 40.95%	0 0.00%	
CON 322-46	244 36.86%	3 0.45%	
CON 323-47	246 40.00%	2 0.33%	
CON 324-48	272 40.12%	2 0.29%	
CON 325-49	231 40.10%	1 0.17%	
CON 326-55	199 30.29%	2 0.30%	
CON 401-36	136 41.09%	2 0.60%	

Statement of Votes Cast
GENERAL ELECTION HELD NOVEMBER 5, 2002
SOVC For Jurisdiction Wide, All Counters, STATE
OFFICIAL ELECTION RESULTS- ALL BALLOTS

INSURANCE COMMISSIONER

Reg. Voters	Vote For	Ballots Cast	Total Votes	Times Blank Voted	Times Over Voted	Number of Under Votes	STEVE KLEIN (AIP)	RAUL CALDERON, JR. (NLP)	DALE F. OGDEN (LJB)	DAVID I. SHEIDLLOWER (GRN)	GARY MENDOZA (REP)
419	1	268	241	27	0	0	1	4	6	6	147
761	1	546	506	40	0	0	6	5	19	14	313
960	1	708	669	39	0	0	17	10	22	13	426
1328	1	922	865	57	0	0	21	20	38	24	476
1268	1	816	760	56	0	0	12	13	19	26	380
1100	1	774	732	42	0	0	18	10	31	20	387
844	1	533	504	29	0	0	9	10	23	17	249
1025	1	569	546	23	0	0	22	5	29	20	259
1080	1	635	598	37	0	0	19	10	20	26	276
1057	1	565	548	17	0	0	13	12	28	19	264
914	1	521	487	34	0	0	15	11	22	13	256
1213	1	750	706	44	0	0	14	7	23	36	413
408	1	252	238	14	0	0	3	4	10	6	149
1216	1	685	656	29	0	0	20	8	29	23	369
1130	1	732	693	39	0	0	11	8	29	17	395
1273	1	804	777	27	0	0	16	12	31	49	433
991	1	514	484	30	0	0	9	19	18	17	238
1137	1	642	602	40	0	0	14	12	31	15	312
1150	1	579	545	34	0	0	10	16	9	16	292
1025	1	516	496	20	0	0	8	14	11	15	278
1082	1	632	603	29	0	0	13	16	33	19	305
1171	1	785	734	51	0	0	13	7	36	18	473
860	1	658	629	29	0	0	13	7	26	15	396
773	1	520	495	25	0	0	11	13	20	11	303
1212	1	500	472	28	0	0	11	18	33	15	198
1346	1	570	544	26	0	0	20	28	21	23	241
1231	1	737	701	36	0	0	14	12	28	26	394
1005	1	625	595	30	0	0	12	12	24	18	319
1081	1	725	679	46	0	0	9	5	26	27	418
467	1	324	307	17	0	0	5	3	9	17	168
856	1	595	566	29	0	0	14	15	18	25	321
945	1	566	540	26	0	0	7	13	25	13	327
951	1	573	545	28	0	0	17	9	23	30	314
1098	1	625	570	55	0	0	8	4	25	32	314
1016	1	648	609	39	0	0	21	11	23	24	343
1007	1	575	543	31	1	0	13	5	21	25	302
1145	1	590	564	26	0	0	16	14	25	33	265
1108	1	508	476	32	0	0	12	6	20	27	257
1215	1	678	660	17	1	0	16	20	34	24	343
1113	1	641	613	28	0	0	25	25	31	34	251

Statement of Votes Cast
 GENERAL ELECTION HELD NOVEMBER 5, 2002
 SOVC For Jurisdiction Wide, All Counters, STATE
 OFFICIAL ELECTION RESULTS- ALL BALLOTS

INSURANCE COMMISSIONER		JOHN GARAMENDI (DEM)	Write-In Votes
CON 402-41	77	31.95%	0 0.00%
CON 403-50	149	29.45%	0 0.00%
CON 404-50	181	27.06%	0 0.00%
CON 405-51	295	34.10%	0 0.00%
CON 406-52	301	39.61%	0 0.00%
CON 407-53	264	36.07%	2 0.27%
CON 408-54	196	38.89%	0 0.00%
CON 409-51	210	38.46%	1 0.18%
CON 410-51	247	41.30%	0 0.00%
CON 411-54	210	38.32%	2 0.36%
CON 412-51	170	34.91%	0 0.00%
CON 413-55	212	30.03%	1 0.14%
CON 414-55	66	27.73%	0 0.00%
CON 415-56	207	31.55%	0 0.00%
CON 416-56	230	33.19%	3 0.43%
CON 417-57	236	30.37%	0 0.00%
CON 418-58	183	37.81%	0 0.00%
CON 419-59	218	36.21%	0 0.00%
CON 420-60	202	37.06%	0 0.00%
CON 421-60	170	34.27%	0 0.00%
CON 422-61	218	36.15%	0 0.00%
CON 423-62	186	25.34%	0 0.00%
CON 424-62	172	27.34%	0 0.00%
CON 425-63	137	27.68%	0 0.00%
CON 426-64	197	41.74%	0 0.00%
CON 427-64	211	38.79%	0 0.00%
CON 501-65	227	32.38%	0 0.00%
CON 502-66	210	35.29%	0 0.00%
CON 503-66	193	28.42%	1 0.15%
CON 504-67	104	33.88%	1 0.33%
CON 505-67	173	30.57%	0 0.00%
CON 506-67	155	28.70%	0 0.00%
CON 507-67	152	27.89%	0 0.00%
CON 508-68	187	32.81%	0 0.00%
CON 509-68	187	30.71%	0 0.00%
CON 510-69	176	32.41%	1 0.18%
CON 511-69	211	37.41%	0 0.00%
CON 512-65	153	32.14%	1 0.21%
CON 513-68	223	33.79%	0 0.00%
CON 514-68	246	40.13%	1 0.16%

Statement of Votes Cast
GENERAL ELECTION HELD NOVEMBER 5, 2002
SOVC For Jurisdiction Wide, All Counters, STATE
OFFICIAL ELECTION RESULTS- ALL BALLOTS

INSURANCE COMMISSIONER

Reg. Voters	Vote For	Ballots Cast	Total Votes	Times Blank Voted	Times Over Voted	Number of Under Votes	STEVE KLEIN (AIP)	RAUL CALDERON, JR. (NLP)	DALE F. OGDEN (LIB)	DAVID I. SHEIDLLOWER (GRN)	GARY MENDOZA (REP)	
834	1	328	311	17	0	0	6	1.93%	13	4.18%	10	3.22%
1180	1	776	749	27	0	16	18	2.14%	32	4.27%	41	5.47%
763	1	500	487	13	0	11	6	2.26%	24	4.93%	24	4.93%
759	1	439	409	30	0	8	7	1.96%	17	4.16%	47	11.49%
957	1	593	565	28	0	13	8	2.30%	28	4.96%	57	10.09%
734	1	327	305	22	0	3	13	0.98%	18	5.90%	43	14.10%
1113	1	529	491	38	0	8	15	1.63%	23	4.68%	57	11.61%
1096	1	632	581	50	1	5	11	0.86%	24	4.13%	53	9.12%
950	1	436	396	40	0	8	7	2.02%	19	4.80%	40	10.10%
944	1	250	211	39	0	3	5	1.42%	14	6.64%	33	15.64%
592	1	159	147	12	0	3	3	2.04%	6	4.08%	9	6.12%
612	1	381	357	24	0	4	7	1.96%	9	2.52%	34	9.52%
1231	1	236	197	39	0	2	3	1.02%	10	5.08%	16	8.12%
524	1	356	343	13	0	5	6	1.75%	20	5.83%	11	3.21%
62	1	43	42	1	0	1	0	2.38%	2	4.76%	0	0.00%
323	1	216	212	4	0	2	2	0.94%	10	4.72%	8	3.77%
7	1	2	2	0	0	0	0	0.00%	0	0.00%	0	0.00%
207	1	97	90	7	0	2	3	3.33%	1	1.11%	1	1.11%
0	1	0	0	0	0	0	0	-	0	-	0	-
120	1	77	73	4	0	0	2	2.74%	3	4.11%	8	10.96%
466	1	280	264	16	0	2	7	2.65%	11	4.17%	10	3.79%
28	1	18	18	0	0	0	0	0.00%	0	0.00%	3	16.67%
8	1	4	4	0	0	0	0	0.00%	2	50.00%	0	0.00%
566	1	331	302	29	0	7	5	1.66%	11	3.64%	15	4.97%
19	1	9	9	0	0	0	0	0.00%	0	0.00%	0	0.00%
369	1	236	227	9	0	6	2	2.64%	3	1.32%	3	1.32%
0	1	0	0	0	0	0	0	-	0	-	0	-
14	1	9	9	0	0	0	0	0.00%	0	0.00%	0	0.00%
0	1	0	0	0	0	0	0	-	0	-	0	-
0	1	0	0	0	0	0	0	-	0	-	0	-
0	1	0	0	0	0	0	0	-	0	-	0	-
19	1	10	9	1	0	0	0	0.00%	0	0.00%	2	22.22%
2	1	1	1	0	0	0	0	0.00%	0	0.00%	0	0.00%
8	1	6	6	0	0	0	0	0.00%	0	0.00%	2	33.33%
0	1	0	0	0	0	0	0	-	0	-	0	-
203	1	145	139	6	0	4	0	2.88%	8	5.76%	14	10.07%
4	1	1	1	0	0	0	0	0.00%	0	0.00%	0	0.00%
0	1	0	0	0	0	0	0	-	0	-	0	-
4	1	4	4	0	0	0	0	0.00%	0	0.00%	0	0.00%
0	1	0	0	0	0	0	0	-	0	-	0	-

Statement of Votes Cast
 GENERAL ELECTION HELD NOVEMBER 5, 2002
 SOVC For Jurisdiction Wide, All Counters, STATE
 OFFICIAL ELECTION RESULTS- ALL BALLOTS

INSURANCE COMMISSIONER		Write-In Votes	
JOHN GARAMENDI (DEM)			
CON 515-70	112	36.01%	0 0.00%
CON 516-71	207	27.64%	0 0.00%
CON 517-06	131	26.90%	0 0.00%
CON 518-72	163	39.85%	0 0.00%
CON 519-72	165	29.20%	0 0.00%
CON 520-40	141	46.23%	0 0.00%
CON 521-73	231	47.05%	0 0.00%
CON 522-74	255	43.89%	1 0.17%
CON 523-75	183	46.21%	0 0.00%
CON 524-76	67	31.75%	1 0.47%
CON 525-77	52	35.37%	0 0.00%
CON 526-77	159	44.54%	0 0.00%
CON 527-78	61	30.96%	2 1.02%
AV PCT BT4/31	89	25.95%	1 0.29%
AVPCT BT 5/35	9	21.43%	0 0.00%
AVPCT BT 6/36	64	30.19%	0 0.00%
AV PCT BT 7	1	50.00%	0 0.00%
AVPCT BT 11/37	32	35.56%	0 0.00%
AVPCT BT 13	0	-	0 0.00%
AVPCT BT 14/27	16	21.92%	0 0.00%
AVPCT BT 15	75	28.41%	0 0.00%
AVPCT BT 16	1	5.56%	0 0.00%
AVPCT BT 18	2	50.00%	0 0.00%
AVPCT BT 19/29	73	24.17%	0 0.00%
AVPCT BT 20	5	55.56%	0 0.00%
AVPCT BT 21	53	23.35%	0 0.00%
AVPCT BT 24	0	-	0 0.00%
AVPCT BT 25	0	0.00%	0 0.00%
AVPCT BT 26	0	-	0 0.00%
AVPCT BT 28	0	-	0 0.00%
AVPCT BT 30	0	-	0 0.00%
AVPCT BT 34	2	22.22%	0 0.00%
AVPCT BT 38	0	0.00%	0 0.00%
AVPCT BT 42	0	0.00%	0 0.00%
AVPCT BT 43/60	0	-	0 0.00%
AVPCT BT 45	49	35.25%	1 100.00%
AVPCT BT 47	0	0.00%	0 0.00%
AVPCT BT 48	0	-	0 0.00%
AVPCT BT 49	0	0.00%	0 0.00%
AVPCT BT 51	0	-	0 0.00%

Statement of Votes Cast
 GENERAL ELECTION HELD NOVEMBER 5, 2002
 SOVC For Jurisdiction Wide, All Counters, STATE
 OFFICIAL ELECTION RESULTS- ALL BALLOTS

INSURANCE COMMISSIONER

Reg. Voters	Vote For	Ballots Cast	Total Votes	Times Blank Voted	Times Over Voted	Number of Under Votes	STEVE KLEIN (AIP)	RAUL CALDERON, JR. (NLP)	DALE F. OGDEN (LIB)	DAVID I. SHEIDLOR (GRN)	GARY MENDOZA (REP)
53	1	22	20	2	0	0	0.00%	0	0.00%	2	10.00%
266	1	160	150	10	0	2	1.33%	2	4.00%	14	9.33%
18	1	15	13	2	0	0	0.00%	1	0.00%	1	7.69%
3	1	0	0	0	0	0	-	0	0	0	-
210	1	158	155	3	0	7	4.52%	2	3.23%	3	1.94%
115	1	58	57	1	0	3	5.26%	0	0.00%	3	5.26%
140659	0	83903	79093	4798	12	0	1591	1575	3125	4192	39837
							2.01%	1.99%	3.95%	5.30%	50.37%

AVPCT BT 52
 AVPCT BT 53/61
 AVPCT BT 55/62
 AVPCT BT 56
 AVPCT BT 58
 AVPCT BT 59
 Total

Statement of Votes Cast
 GENERAL ELECTION HELD NOVEMBER 5, 2002
 SOVC For Jurisdiction Wide, All Counters, STATE
 OFFICIAL ELECTION RESULTS- ALL BALLOTS

INSURANCE COMMISSIONER		Write-In Votes	
	JOHN GARAMENDI (DEM)		
AVPCT BT 52	12	60.00%	0 0.00%
AVPCT BT 53/61	68	45.33%	0 0.00%
AVPCT BT 55/62	1	7.69%	0 0.00%
AVPCT BT 56	0	-	0 0.00%
AVPCT BT 58	72	46.45%	1 0.65%
AVPCT BT 59	19	33.33%	0 0.00%
Total	28697	36.28%	76 0.10%

Statement of Votes Cast
 GENERAL ELECTION HELD NOVEMBER 5, 2002
 SOVC For Jurisdiction Wide, All Counters, All Races
 OFFICIAL ELECTION RESULTS - ALL BALLOTS

MEMBER, STATE BOARD OF EQUALIZATION

Reg. Voters	Vote For	Ballots Cast	Total Votes	Times Blank Voted	Times Over Voted	Number of Under Votes	ELIZABETH C. BRIERLY (LIB)	CAROLE MIGDEN (DEM)	MARK S. BENDICK (REP)	Write-In Votes
69297	0	40887	35863	5020	4	0	2448 6.83%	16791 46.82%	16554 46.16%	70 0.20%
62053	0	37529	34119	3407	3	0	2087 6.12%	11181 32.77%	20785 60.92%	66 0.19%
9309	0	5487	4892	594	1	0	303 6.19%	1732 35.40%	2854 58.34%	3 0.06%
140659	0	83903	74874	9021	8	0	4838 6.46%	29704 39.67%	40193 53.68%	139 0.19%
140659	0	83903	74874	9021	8	0	4838 6.46%	29704 39.67%	40193 53.68%	139 0.19%
140659	0	83903	74874	9021	8	0	4838 6.46%	29704 39.67%	40193 53.68%	139 0.19%
140659	0	83903	74874	9021	8	0	4838 6.46%	29704 39.67%	40193 53.68%	139 0.19%
140659	0	83903	74874	9021	8	0	4838 6.46%	29704 39.67%	40193 53.68%	139 0.19%
140659	0	83903	74874	9021	8	0	4838 6.46%	29704 39.67%	40193 53.68%	139 0.19%
26011	0	15466	14272	1192	2	0	817 5.72%	4308 30.18%	9109 63.82%	38 0.27%
30929	0	20057	17641	2416	0	0	1219 6.91%	8426 47.76%	7964 45.14%	32 0.18%
27616	0	16262	14229	2029	4	0	901 6.33%	6368 44.75%	6927 48.68%	33 0.23%
28011	0	16831	15050	1780	1	0	941 6.25%	5398 35.87%	8698 57.79%	13 0.09%
26024	0	14007	12517	1489	1	0	879 7.02%	4846 38.72%	6771 54.09%	21 0.17%
2068	0	1280	1165	115	0	0	81 6.95%	358 30.73%	724 62.15%	2 0.17%
140659	0	83903	74874	9021	8	0	4838 6.46%	29704 39.67%	40193 53.68%	139 0.19%
10337	0	6589	5855	734	0	0	327 5.58%	2170 37.06%	3351 57.23%	7 0.12%
6457	0	3420	3033	387	0	0	225 7.42%	1349 44.48%	1452 47.87%	7 0.23%
6903	0	4320	3866	454	0	0	299 7.73%	1820 47.08%	1742 45.06%	5 0.13%
12255	0	7115	6571	543	1	0	364 5.54%	2241 34.10%	3943 60.01%	23 0.35%
24919	0	13774	11714	2058	2	0	789 6.74%	5961 50.89%	4937 42.15%	27 0.23%
5543	0	3508	3120	386	2	0	171 5.48%	1157 37.08%	1786 57.24%	6 0.19%
15072	0	8738	7952	785	1	0	515 6.48%	2852 35.87%	4574 57.52%	11 0.14%
59173	0	36439	32763	3674	2	0	2148 6.56%	12154 37.10%	18408 56.19%	53 0.16%
0	0	0	0	0	0	0	0	0	0	0
140659	0	83903	74874	9021	8	0	4838 6.46%	29704 39.67%	40193 53.68%	139 0.19%

Statement of Votes Cast
 GENERAL ELECTION HELD NOVEMBER 5, 2002
 SOVC For Jurisdiction Wide, All Counters, STATE
 OFFICIAL ELECTION RESULTS- ALL BALLOTS

MEMBER, STATE BOARD OF EQUALIZATION

Jurisdiction Wide	Reg. Voters	Vote For	Ballots Cast	Total Votes	Times Blank Voted	Times Over Voted	Number of Under Votes	ELIZABETH C. BRIJERLY (LIB)	CAROLE MIGDEN (DEM)	MARK S. BENDICK (REP)	Write-In Votes				
CON 101-01	1145	1	654	624	30	0	0	45	7.21%	169	27.08%	409	65.54%	1	0.16%
CON 102-02	1285	1	763	705	58	0	0	44	6.24%	169	23.97%	488	69.22%	4	0.57%
CON 103-03	1062	1	676	624	52	0	0	26	4.17%	141	22.60%	456	73.08%	1	0.16%
CON 104-03	1256	1	711	660	51	0	0	42	6.36%	149	22.58%	468	70.91%	1	0.15%
CON 105-04	1025	1	652	608	44	0	0	36	5.92%	137	22.53%	433	71.22%	2	0.33%
CON 106-05	458	1	260	248	12	0	0	17	6.85%	68	27.42%	162	65.32%	1	0.40%
CON 107-06	142	1	89	79	10	0	0	8	10.13%	17	21.52%	54	68.35%	0	0.00%
CON 108-03	1366	1	827	757	70	0	0	45	5.94%	223	29.46%	488	64.46%	1	0.13%
CON 109-07	760	1	466	425	40	1	0	23	5.41%	105	24.71%	297	69.88%	0	0.00%
CON 110-08	1045	1	555	508	47	0	0	29	5.71%	176	34.65%	300	59.06%	3	0.59%
CON 111-08	1093	1	606	558	48	0	0	33	5.91%	207	37.10%	318	56.99%	0	0.00%
CON 112-03	841	1	359	339	20	0	0	24	7.08%	152	44.84%	162	47.79%	1	0.29%
CON 113-04	1210	1	762	697	65	0	0	37	5.31%	205	29.41%	455	65.28%	0	0.00%
CON 114-07	949	1	604	561	43	0	0	37	6.00%	172	30.66%	350	62.39%	2	0.36%
CON 115-09	1093	1	626	574	52	0	0	29	5.05%	237	41.29%	306	53.31%	2	0.35%
CON 116-10	1079	1	575	526	49	0	0	18	3.42%	187	35.55%	321	61.03%	0	0.00%
CON 117-10	1375	1	897	828	69	0	0	47	5.68%	280	33.82%	500	60.39%	1	0.12%
CON 118-11	1152	1	713	658	55	0	0	44	6.69%	236	35.87%	376	57.14%	2	0.30%
CON 119-09	1303	1	750	705	44	1	0	32	4.54%	202	28.65%	463	65.67%	8	1.13%
CON 120-11	1108	1	666	615	51	0	0	34	5.53%	186	30.24%	391	63.58%	4	0.65%
CON 121-12	1266	1	822	743	79	0	0	33	4.44%	236	31.76%	473	63.66%	1	0.13%
CON 122-12	783	1	535	481	54	0	0	16	3.33%	149	30.98%	316	65.70%	0	0.00%
CON 123-13	772	1	506	471	35	0	0	37	7.86%	141	29.94%	292	62.00%	1	0.21%
CON 124-14	1050	1	591	546	45	0	0	35	6.41%	168	30.77%	341	62.45%	2	0.37%
CON 125-14	1386	1	799	730	69	0	0	46	6.30%	195	26.71%	489	66.99%	0	0.00%
CON 201-15	1299	1	965	882	83	0	0	51	5.78%	397	45.01%	433	49.09%	1	0.11%
CON 202-15	1070	1	758	668	90	0	0	53	7.93%	307	45.96%	308	46.11%	0	0.00%
CON 203-15	1364	1	984	854	130	0	0	63	7.38%	434	50.82%	356	41.69%	1	0.12%
CON 204-15	1132	1	860	749	111	0	0	43	5.74%	321	42.86%	385	51.40%	0	0.00%
CON 205-16	1042	1	687	623	64	0	0	43	6.90%	250	40.13%	329	52.81%	1	0.16%
CON 206-16	1120	1	689	610	79	0	0	33	5.41%	299	49.02%	278	45.57%	0	0.00%
CON 207-17	1023	1	626	557	69	0	0	43	7.72%	272	48.83%	241	43.27%	1	0.18%
CON 208-18	1273	1	819	743	76	0	0	46	6.19%	327	44.01%	369	49.66%	1	0.13%
CON 209-19	1442	1	842	748	94	0	0	69	9.22%	340	45.45%	338	45.19%	1	0.13%
CON 210-20	1057	1	614	545	69	0	0	38	6.97%	264	48.44%	242	44.40%	1	0.18%
CON 211-20	1174	1	764	671	93	0	0	54	8.05%	354	52.76%	263	39.20%	0	0.00%
CON 212-20	934	1	655	602	53	0	0	49	8.14%	263	43.69%	289	48.01%	1	0.17%
CON 213-21	393	1	258	235	23	0	0	8	3.40%	91	38.72%	135	57.45%	1	0.43%
CON 214-22	1174	1	797	694	103	0	0	49	7.06%	369	53.17%	275	39.63%	1	0.14%

Statement of Votes Cast
 GENERAL ELECTION HELD NOVEMBER 5, 2002
 SOVC For Jurisdiction Wide, All Counters, STATE
 OFFICIAL ELECTION RESULTS- ALL BALLOTS

MEMBER, STATE BOARD OF EQUALIZATION

Reg. Voters	Vote For	Ballots Cast	Total Votes	Times Blank Voted	Times Over Voted	Number of Under Votes	ELIZABETH C. BRIERLY (LIB)	CAROLE MIGDEN (DEM)	MARK S. BENDICK (REP)	Write-In Votes
1259	1	732	636	96	0	0	56 8.81%	324 50.94%	252 39.62%	4 0.63%
1160	1	730	637	93	0	0	34 5.34%	336 52.75%	267 41.92%	0 0.00%
1105	1	614	535	79	0	0	51 9.53%	286 53.46%	198 37.01%	0 0.00%
1220	1	824	731	93	0	0	45 6.16%	348 47.61%	335 45.83%	3 0.41%
1122	1	816	728	88	0	0	36 4.95%	372 51.10%	319 43.82%	1 0.14%
1382	1	997	873	124	0	0	65 7.45%	456 52.23%	345 39.52%	7 0.80%
1319	1	916	817	99	0	0	53 6.49%	416 50.92%	347 42.47%	1 0.12%
919	1	654	542	112	0	0	25 4.61%	212 39.11%	304 56.09%	1 0.18%
1126	1	574	482	92	0	0	41 8.51%	254 52.70%	185 38.38%	2 0.41%
752	1	408	344	64	0	0	24 6.98%	179 52.03%	141 40.99%	0 0.00%
923	1	480	416	64	0	0	29 6.97%	212 50.96%	173 41.59%	2 0.48%
1169	1	700	597	103	0	0	42 7.04%	280 46.90%	275 46.06%	0 0.00%
1267	1	844	715	129	0	0	48 6.71%	328 45.87%	339 47.41%	0 0.00%
509	1	252	220	32	0	0	13 5.91%	109 49.55%	97 44.09%	1 0.45%
940	1	537	478	59	0	0	27 5.65%	244 51.05%	205 42.89%	2 0.42%
751	1	469	411	58	0	0	24 5.84%	218 53.04%	168 40.88%	1 0.24%
1134	1	610	510	98	2	0	38 7.45%	299 58.63%	172 33.73%	1 0.20%
1204	1	799	685	114	0	0	32 4.67%	318 46.42%	334 48.76%	1 0.15%
980	1	519	443	76	0	0	29 6.55%	241 54.40%	171 38.60%	2 0.45%
1148	1	776	670	106	0	0	45 6.72%	338 50.45%	286 42.69%	1 0.15%
1060	1	676	570	106	0	0	22 3.86%	284 49.82%	263 46.14%	1 0.18%
1226	1	661	568	93	0	0	44 7.75%	304 53.52%	216 38.03%	4 0.70%
1148	1	547	450	97	0	0	43 9.56%	263 58.44%	144 32.00%	0 0.00%
818	1	428	360	68	0	0	31 8.61%	210 58.33%	117 32.50%	2 0.56%
990	1	600	522	78	0	0	31 5.94%	261 50.00%	230 44.06%	0 0.00%
1080	1	766	672	94	0	0	30 4.46%	188 27.98%	454 67.56%	0 0.00%
1415	1	944	855	89	0	0	51 5.96%	352 41.17%	450 52.63%	2 0.23%
1324	1	890	780	109	1	0	39 5.00%	259 33.21%	482 61.79%	0 0.00%
968	1	534	470	64	0	0	42 8.94%	216 45.96%	212 45.11%	0 0.00%
1082	1	387	348	39	0	0	14 4.02%	124 35.63%	210 60.34%	0 0.00%
790	1	458	404	53	1	0	17 4.21%	183 45.30%	204 50.50%	0 0.00%
1082	1	774	703	71	0	0	36 5.12%	220 31.29%	444 63.16%	3 0.43%
700	1	465	415	50	0	0	23 5.54%	155 37.35%	234 56.39%	3 0.72%
1295	1	709	647	62	0	0	39 6.03%	296 45.75%	311 48.07%	1 0.15%
1224	1	709	617	92	0	0	41 6.65%	235 38.09%	339 54.94%	2 0.32%
1342	1	659	581	78	0	0	55 9.47%	275 47.33%	249 42.86%	2 0.34%
1354	1	726	643	83	0	0	60 9.33%	297 46.19%	284 44.17%	2 0.31%
1242	1	617	545	72	0	0	30 5.50%	246 45.14%	269 49.36%	0 0.00%
1127	1	705	624	81	0	0	43 6.89%	215 34.46%	364 58.33%	2 0.32%
541	1	365	306	59	0	0	16 5.23%	113 36.93%	177 57.84%	0 0.00%

Statement of Votes Cast
 GENERAL ELECTION HELD NOVEMBER 5, 2002
 SOVC For Jurisdiction Wide, All Counters, STATE
 OFFICIAL ELECTION RESULTS- ALL BALLOTS

MEMBER, STATE BOARD OF EQUALIZATION

Reg. Voters	Vote For	Ballots Cast	Total Votes	Times Blank Voted	Times Over Voted	Number of Under Votes	ELIZABETH C. BRIERLY (LIB)	CAROLE MIGDEN (DEM)	MARK S. BENDICK (REP)	Write-In Votes
419	1	268	220	48	0	0	11 5.00%	64 29.09%	145 65.91%	0 0.00%
761	1	546	477	69	0	0	19 3.98%	136 28.51%	322 67.51%	0 0.00%
960	1	708	628	80	0	0	29 4.62%	182 28.98%	417 66.40%	0 0.00%
1328	1	922	807	115	0	0	47 5.82%	274 33.95%	486 60.22%	0 0.00%
1268	1	816	705	111	0	0	36 5.11%	269 38.16%	400 56.74%	0 0.00%
1100	1	774	699	75	0	0	35 5.01%	262 37.48%	400 57.22%	2 0.29%
844	1	533	475	58	0	0	24 5.05%	219 46.11%	230 48.42%	2 0.42%
1025	1	569	519	50	0	0	23 4.43%	214 41.23%	280 53.95%	2 0.39%
1080	1	635	566	69	0	0	48 8.48%	232 40.99%	286 50.53%	0 0.00%
1057	1	565	521	44	0	0	29 5.57%	212 40.69%	279 53.55%	1 0.19%
914	1	521	458	63	0	0	37 8.08%	170 37.12%	251 54.80%	0 0.00%
1213	1	750	670	80	0	0	41 6.12%	203 30.30%	425 63.43%	1 0.15%
408	1	252	218	34	0	0	14 6.42%	58 26.61%	146 66.97%	0 0.00%
1216	1	685	622	63	0	0	38 6.11%	220 35.37%	364 58.52%	0 0.00%
1130	1	732	659	73	0	0	36 5.46%	248 37.63%	373 56.60%	2 0.30%
1273	1	804	734	70	0	0	59 8.04%	246 33.51%	429 58.45%	0 0.00%
991	1	514	456	58	0	0	31 6.80%	177 38.82%	248 54.39%	0 0.00%
1137	1	642	582	60	0	0	33 5.67%	233 40.03%	316 54.30%	0 0.00%
1150	1	579	524	55	0	0	35 6.68%	204 38.93%	285 54.39%	0 0.00%
1025	1	516	470	46	0	0	31 6.60%	175 37.23%	264 56.17%	0 0.00%
1082	1	632	573	59	0	0	55 9.60%	213 37.17%	305 53.23%	0 0.00%
1171	1	785	698	87	0	0	56 8.02%	183 26.22%	459 65.76%	0 0.00%
860	1	658	597	60	1	0	21 3.52%	175 29.31%	401 67.17%	0 0.00%
773	1	520	463	57	0	0	24 5.18%	118 25.49%	321 69.33%	0 0.00%
1212	1	500	453	47	0	0	39 8.61%	218 48.12%	195 43.05%	1 0.22%
1346	1	570	515	55	0	0	42 8.16%	239 46.41%	233 45.24%	1 0.19%
1231	1	737	673	64	0	0	39 5.79%	220 32.69%	414 61.52%	0 0.00%
1005	1	625	565	60	0	0	34 6.02%	222 39.29%	308 54.51%	1 0.18%
1081	1	725	652	73	0	0	27 4.14%	199 30.52%	425 65.18%	1 0.15%
467	1	324	294	30	0	0	25 8.50%	108 36.73%	160 54.42%	1 0.34%
856	1	595	539	56	0	0	37 6.86%	188 34.88%	314 58.26%	0 0.00%
945	1	566	521	45	0	0	27 5.18%	165 31.67%	329 63.15%	0 0.00%
951	1	573	516	57	0	0	26 5.04%	180 34.88%	310 60.08%	0 0.00%
1098	1	625	535	90	0	0	38 7.10%	188 35.14%	309 57.76%	0 0.00%
1016	1	648	594	54	0	0	32 5.39%	205 34.51%	357 60.10%	0 0.00%
1007	1	575	519	56	0	0	32 6.17%	185 35.65%	301 58.00%	1 0.19%
1145	1	590	551	39	0	0	36 6.53%	228 41.38%	285 51.72%	2 0.36%
1108	1	508	456	52	0	0	32 7.02%	168 36.84%	256 56.14%	0 0.00%
1215	1	678	644	34	0	0	45 6.99%	236 36.65%	362 56.21%	1 0.16%
1113	1	641	593	47	1	0	65 10.96%	248 41.82%	278 46.88%	2 0.34%

Statement of Votes Cast
 GENERAL ELECTION HELD NOVEMBER 5, 2002
 SOVC For Jurisdiction Wide, All Counters, STATE
 OFFICIAL ELECTION RESULTS- ALL BALLOTS

MEMBER, STATE BOARD OF EQUALIZATION

Reg. Voters	Vote For	Ballots Cast	Total Votes	Times Blank Voted	Times Over Voted	Number of Under Votes	ELIZABETH C. BRIERLY (LIB)	CAROLE MIGDEN (DEM)	MARK S. BENDICK (REP)	Write-In Votes
834	1	328	300	28	0	0	20 6.67%	112 37.33%	166 55.33%	2 0.67%
1180	1	776	699	77	0	0	47 6.72%	207 29.61%	443 63.38%	2 0.29%
763	1	500	464	36	0	0	46 9.91%	128 27.59%	290 62.50%	0 0.00%
759	1	439	384	55	0	0	42 10.94%	169 44.01%	173 45.05%	0 0.00%
957	1	593	547	46	0	0	51 9.32%	201 36.75%	293 53.56%	0 0.37%
734	1	327	267	60	0	0	28 10.49%	149 55.81%	90 33.71%	0 0.00%
1113	1	529	461	68	0	0	43 9.33%	270 58.57%	145 31.45%	3 0.65%
1096	1	632	543	89	0	0	25 4.60%	285 52.49%	232 42.73%	1 0.18%
950	1	436	354	82	0	0	33 9.32%	191 53.95%	130 36.72%	0 0.00%
944	1	250	199	51	0	0	20 10.05%	94 47.24%	84 42.21%	1 0.50%
592	1	159	134	25	0	0	6 4.48%	64 47.76%	64 47.76%	0 0.00%
612	1	381	326	55	0	0	19 5.83%	163 50.00%	144 44.17%	0 0.00%
1231	1	236	178	58	0	0	4 2.25%	69 38.76%	104 58.43%	1 0.56%
524	1	356	335	21	0	0	26 7.76%	89 26.57%	220 65.67%	0 0.00%
62	1	43	42	1	0	0	4 9.52%	7 16.67%	31 73.81%	0 0.00%
323	1	216	202	14	0	0	9 4.46%	63 31.19%	129 63.86%	1 0.50%
7	1	2	2	0	0	0	0 0.00%	1 50.00%	1 50.00%	0 0.00%
207	1	97	88	9	0	0	4 4.55%	27 30.68%	57 64.77%	0 0.00%
0	1	0	0	0	0	0	0 -	0 -	0 -	0 -
120	1	77	72	5	0	0	8 11.11%	22 30.56%	42 58.33%	0 0.00%
466	1	280	248	32	0	0	17 6.85%	73 29.44%	158 63.71%	0 0.00%
28	1	18	18	0	0	0	0 0.00%	6 33.33%	12 66.67%	0 0.00%
8	1	4	4	0	0	0	1 25.00%	2 50.00%	1 25.00%	0 0.00%
566	1	331	286	45	0	0	19 6.64%	72 25.17%	194 67.83%	1 0.35%
19	1	9	9	0	0	0	0 0.00%	7 77.78%	2 22.22%	0 0.00%
369	1	236	221	15	0	0	15 6.79%	46 20.81%	159 71.95%	1 0.45%
0	1	0	0	0	0	0	0 -	0 -	0 -	0 -
14	1	9	8	1	0	0	0 0.00%	0 0.00%	8 100.00%	0 0.00%
0	1	0	0	0	0	0	0 -	0 -	0 -	0 -
0	1	0	0	0	0	0	0 -	0 -	0 -	0 -
0	1	0	0	0	0	0	0 -	0 -	0 -	0 -
19	1	10	9	1	0	0	0 0.00%	4 44.44%	5 55.56%	0 0.00%
8	1	6	6	0	0	0	0 0.00%	2 33.33%	4 66.67%	0 0.00%
0	1	0	0	0	0	0	0 -	0 -	0 -	0 -
203	1	145	134	11	0	0	11 8.21%	54 40.30%	69 51.49%	0 0.00%
4	1	1	1	0	0	0	0 0.00%	0 0.00%	0 0.00%	1 100.00%
0	1	0	0	0	0	0	0 -	0 -	0 -	0 -
4	1	4	4	0	0	0	0 0.00%	0 0.00%	4 100.00%	0 0.00%
0	1	0	0	0	0	0	0 -	0 -	0 -	0 -

Statement of Votes Cast
 GENERAL ELECTION HELD NOVEMBER 5, 2002
 SOVC For Jurisdiction Wide, All Counters, STATE
 OFFICIAL ELECTION RESULTS- ALL BALLOTS

MEMBER, STATE BOARD OF EQUALIZATION

Reg. Voters	Vote For	Ballots Cast	Total Votes	Times Blank Voted	Times Over Voted	Number of Under Votes	ELIZABETH C. BRIERLY (LJB)	CAROLE MIGDEN (DEM)	MARK S. BENDICK (REP)	Write-In Votes
53	1	22	18	4	0	0	1 5.56%	13 72.22%	4 22.22%	0 0.00%
266	1	160	140	20	0	0	11 7.86%	78 55.71%	51 36.43%	0 0.00%
18	1	15	12	3	0	0	0 0.00%	3 25.00%	9 75.00%	0 0.00%
3	1	0	0	0	0	0	0 -	0 -	0 -	0 -
210	1	158	142	16	0	0	11 7.75%	72 50.70%	59 41.55%	0 0.00%
115	1	58	55	3	0	0	6 10.91%	16 29.09%	33 60.00%	0 0.00%
140659	0	83903	74874	9021	8	0	4838 6.46%	29704 39.67%	40193 53.68%	139 0.19%
AVPCT BT 52										
AVPCT BT 53/61										
AVPCT BT 55/62										
AVPCT BT 56										
AVPCT BT 58										
AVPCT BT 59										
Total										

Statement of Votes Cast
GENERAL ELECTION HELD NOVEMBER 5, 2002
SOVC For Jurisdiction Wide, All Counters, All Races
OFFICIAL ELECTION RESULTS - ALL BALLOTS

U. S. REPRESENTATIVE, 22nd DISTRICT

Reg. Voters	Vote For	Ballots Cast	Total Votes	Times Blank Voted	Times Over Voted	Number of Under Votes	BILL THOMAS (REP)	FRANK COATES (LIB)	JAIMÉ CORVERA (DEM)	Write-In Votes
0	0	0	0	0	0	0	0	0	0	0
62053	0	37529	35890	1638	0	1	24193	1191	10449	57
4782	0	2577	2449	127	0	1	1658	81	702	8
66835	0	40106	38339	1765	0	2	25851	1272	11151	65
66835	0	40106	38339	1765	0	2	25851	1272	11151	65
66835	0	40106	38339	1765	0	2	25851	1272	11151	65
66835	0	40106	38339	1765	0	2	25851	1272	11151	65
66835	0	40106	38339	1765	0	2	25851	1272	11151	65
66835	0	40106	38339	1765	0	2	25851	1272	11151	65
26011	0	15466	14872	594	0	0	10439	455	3953	25
1198	0	769	729	40	0	0	476	39	211	3
2215	0	1475	1400	75	0	0	932	57	410	1
15628	0	9984	9470	513	1	0	6278	292	2883	17
19981	0	11292	10804	487	1	0	6989	392	3406	17
1802	0	1120	1064	56	0	0	737	37	288	2
66835	0	40106	38339	1765	0	2	25851	1272	11151	65
10337	0	6589	6226	363	0	0	3996	190	2029	11
0	0	0	0	0	0	0	0	0	0	0
0	0	0	0	0	0	0	0	0	0	0
12255	0	7115	6849	266	0	0	4592	204	2039	14
0	0	0	0	0	0	0	0	0	0	0
0	0	0	0	0	0	0	0	0	0	0
15072	0	8738	8387	350	1	0	5427	289	2660	11
29171	0	17664	16877	786	1	0	11836	589	4423	29
0	0	0	0	0	0	0	0	0	0	0
66835	0	40106	38339	1765	0	2	25851	1272	11151	65

Statement of Votes Cast
 GENERAL ELECTION HELD NOVEMBER 5, 2002
 SOVC For 22ND CONGRESSIONAL DISTRICT, All Counters, CONGRESSIONAL
 OFFICIAL ELECTION RESULTS- ALL BALLOTS

U. S. REPRESENTATIVE, 22nd DISTRICT

Jurisdiction	Reg. Voters	Ballots Cast	Total Votes	Times Blank Voted	Times Over Voted	BILL THOMAS (REP)	FRANK COATES (LIB)	JAIME CORVERA (DEM)	Write-In Votes				
CON 101-01	1145	654	633	21	0	450	71.09%	25	3.95%	158	24.96%	0	0.00%
CON 102-02	1285	763	726	37	0	538	74.10%	23	3.17%	163	22.45%	2	0.28%
CON 103-03	1062	676	654	22	0	494	75.54%	23	3.52%	136	20.80%	1	0.15%
CON 104-03	1256	711	688	23	0	521	75.73%	26	3.78%	140	20.35%	1	0.15%
CON 105-04	1025	652	625	27	0	477	76.32%	21	3.36%	125	20.00%	2	0.32%
CON 106-05	458	260	257	3	0	188	73.15%	8	3.11%	60	23.35%	1	0.39%
CON 107-06	142	89	85	4	0	68	80.00%	0	0.00%	17	20.00%	0	0.00%
CON 108-03	1366	827	785	42	0	578	73.63%	19	2.42%	187	23.82%	1	0.13%
CON 109-07	760	466	454	12	0	345	75.99%	19	4.19%	90	19.82%	0	0.00%
CON 110-08	1045	555	537	18	0	356	66.29%	20	3.72%	161	29.98%	0	0.00%
CON 111-08	1093	606	586	20	0	389	66.38%	12	2.05%	185	31.57%	0	0.00%
CON 112-03	841	359	348	11	0	195	56.03%	17	4.89%	134	38.51%	2	0.57%
CON 113-04	1210	762	733	29	0	531	72.44%	19	2.59%	182	24.83%	1	0.14%
CON 114-07	949	604	586	18	0	392	66.89%	19	3.24%	171	29.18%	4	0.68%
CON 115-09	1093	626	602	24	0	369	61.30%	24	3.99%	209	34.72%	0	0.00%
CON 116-10	1079	575	557	18	0	364	65.35%	16	2.87%	176	31.60%	1	0.18%
CON 117-10	1375	897	866	31	0	587	67.78%	25	2.89%	253	29.21%	1	0.12%
CON 118-11	1152	713	669	44	0	434	64.87%	16	2.39%	216	32.29%	3	0.45%
CON 119-09	1303	750	721	29	0	522	72.40%	14	1.94%	184	25.52%	1	0.14%
CON 120-11	1108	666	642	24	0	452	70.40%	22	3.43%	167	26.01%	1	0.16%
CON 121-12	1266	822	778	44	0	538	69.15%	25	3.21%	214	27.51%	1	0.13%
CON 122-12	783	535	503	32	0	356	70.78%	5	0.99%	142	28.23%	0	0.00%
CON 123-13	772	506	492	14	0	327	66.46%	17	3.46%	147	29.88%	1	0.20%
CON 124-14	1050	591	570	21	0	395	69.30%	17	2.98%	158	27.72%	0	0.00%
CON 125-14	1386	799	773	26	0	572	74.00%	23	2.98%	177	22.90%	1	0.13%
CON 204-15	161	101	95	6	0	67	70.53%	3	3.16%	23	24.21%	2	2.11%
CON 205-16	190	126	120	6	0	70	58.33%	13	10.83%	37	30.83%	0	0.00%
CON 213-21	353	244	233	11	0	144	61.80%	8	3.43%	80	34.33%	1	0.43%
CON 313-41	1080	766	728	38	0	511	70.19%	20	2.75%	197	27.06%	0	0.00%
CON 326-55	1127	705	668	37	0	419	62.72%	37	5.54%	211	31.59%	1	0.15%
CON 402-41	419	268	253	15	0	185	73.12%	3	1.19%	65	25.69%	0	0.00%
CON 403-50	761	546	513	33	0	363	70.76%	16	3.12%	134	26.12%	0	0.00%
CON 404-50	960	708	672	36	0	481	71.58%	11	1.64%	178	26.49%	2	0.30%
CON 405-51	1328	922	870	52	0	560	64.37%	26	2.99%	282	32.41%	2	0.23%
CON 406-52	1268	816	760	56	0	482	63.42%	21	2.76%	256	33.68%	1	0.13%
CON 407-53	1100	774	734	40	0	500	68.12%	15	2.04%	217	29.56%	2	0.27%
CON 408-54	844	533	507	26	0	301	59.37%	18	3.55%	187	36.88%	1	0.20%
CON 409-51	1025	569	540	29	0	323	59.81%	22	4.07%	193	35.74%	2	0.37%
CON 410-51	1080	635	599	36	0	352	58.76%	29	4.84%	218	36.39%	0	0.00%

Statement of Votes Cast
GENERAL ELECTION HELD NOVEMBER 5, 2002
SOVC For 22ND CONGRESSIONAL DISTRICT, All Counters, CONGRESSIONAL
OFFICIAL ELECTION RESULTS- ALL BALLOTS

U. S. REPRESENTATIVE, 22nd DISTRICT

	Reg. Voters	Ballots Cast	Total Votes	Times Blank Voted	Times Over Voted	BILL THOMAS (REP)	FRANK COATES (LIB)	JAIMÉ CORVERA (DEM)	Write-In Votes				
CON 411-54	1057	565	541	24	0	329	60.81%	18	3.33%	193	35.67%	1	0.18%
CON 412-51	914	521	490	31	0	305	62.24%	14	2.86%	171	34.90%	0	0.00%
CON 413-55	1213	750	712	38	0	490	68.82%	27	3.79%	193	27.11%	2	0.28%
CON 414-55	408	252	234	18	0	170	72.65%	5	2.14%	59	25.21%	0	0.00%
CON 415-56	691	384	371	13	0	236	63.61%	13	3.50%	121	32.61%	1	0.27%
CON 417-57	1061	667	641	25	1	455	70.98%	16	2.50%	170	26.52%	0	0.00%
CON 418-58	182	125	121	4	0	91	75.21%	2	1.65%	28	23.14%	0	0.00%
CON 423-62	140	78	74	4	0	50	67.57%	2	2.70%	22	29.73%	0	0.00%
CON 424-62	775	617	593	24	0	423	71.33%	20	3.37%	147	24.79%	3	0.51%
CON 501-65	1231	737	710	27	0	466	65.63%	27	3.80%	217	30.56%	0	0.00%
CON 502-66	1005	625	607	18	0	386	63.59%	16	2.64%	205	33.77%	0	0.00%
CON 503-66	1081	725	688	37	0	493	71.66%	11	1.60%	184	26.74%	0	0.00%
CON 504-67	467	324	306	17	0	186	60.78%	9	2.94%	110	35.95%	1	0.33%
CON 505-67	856	595	573	22	0	365	63.70%	20	3.49%	188	32.81%	0	0.00%
CON 506-67	945	566	545	21	0	396	72.66%	12	2.20%	137	25.14%	0	0.00%
CON 507-67	951	573	547	26	0	374	68.37%	13	2.38%	160	29.25%	0	0.00%
CON 508-68	1098	625	580	45	0	376	64.83%	18	3.10%	185	31.90%	1	0.17%
CON 509-68	1016	648	631	16	1	423	67.04%	21	3.33%	185	29.32%	2	0.32%
CON 510-69	1007	575	553	22	0	366	66.18%	18	3.25%	168	30.38%	1	0.18%
CON 511-69	1145	590	570	20	0	326	57.19%	31	5.44%	211	37.02%	2	0.35%
CON 512-65	1108	508	484	24	0	318	65.70%	10	2.07%	155	32.02%	1	0.21%
CON 513-68	1215	678	660	18	0	431	65.30%	27	4.09%	201	30.45%	1	0.15%
CON 514-68	1113	641	617	24	0	323	52.35%	48	7.78%	244	39.55%	2	0.32%
CON 515-70	834	328	316	12	0	198	62.66%	8	2.53%	110	34.81%	0	0.00%
CON 516-71	1180	776	746	30	0	534	71.58%	21	2.82%	191	25.60%	0	0.00%
CON 517-06	763	500	482	18	0	344	71.37%	19	3.94%	117	24.27%	2	0.41%
CON 518-72	759	439	411	28	0	212	51.58%	23	5.60%	173	42.09%	3	0.73%
CON 519-72	957	593	567	26	0	345	60.85%	36	6.35%	186	32.80%	0	0.00%
CON 527-78	1229	235	201	34	0	122	60.70%	4	1.99%	74	36.82%	1	0.50%
AV PCT BT 4/31	524	356	341	15	0	245	71.85%	13	3.81%	83	24.34%	0	0.00%
AVPCT BT 5/35	62	43	42	1	0	33	78.57%	0	0.00%	9	21.43%	0	0.00%
AVPCT BT 6/36	323	216	210	6	0	136	64.76%	7	3.33%	67	31.90%	0	0.00%
AV PCT BT 7	7	2	2	0	0	1	50.00%	0	0.00%	1	50.00%	0	0.00%
AVPCT BT 11/37	207	97	92	5	0	64	69.57%	2	2.17%	26	28.26%	0	0.00%
AVPCT BT 13	0	0	0	0	0	0	-	0	-	0	-	0	-
AVPCT BT 14/27	120	77	72	5	0	45	62.50%	4	5.56%	22	30.56%	1	1.39%
AVPCT BT 15	466	280	263	17	0	181	68.82%	15	5.70%	67	25.48%	0	0.00%
AVPCT BT 16	28	18	18	0	0	14	77.78%	0	0.00%	4	22.22%	0	0.00%
AVPCT BT 18	8	4	4	0	0	2	50.00%	0	0.00%	2	50.00%	0	0.00%
AVPCT BT 19/29	566	331	307	24	0	214	69.71%	11	3.58%	81	26.38%	1	0.33%

Statement of Votes Cast
 GENERAL ELECTION HELD NOVEMBER 5, 2002
 SOVC For 22ND CONGRESSIONAL DISTRICT, All Counters, CONGRESSIONAL
 OFFICIAL ELECTION RESULTS- ALL BALLOTS

U. S. REPRESENTATIVE, 22nd DISTRICT

Reg. Voters	Ballots Cast	Total Votes	Times Blank Voted	Times Over Voted	BILL THOMAS (REP)	FRANK COATES (LIB)	JAIMÉ CORVERA (DEM)	Write-In Votes
19	9	9	0	0	4 44.44%	0 0.00%	5 55.56%	0 0.00%
369	236	227	9	0	169 74.45%	14 6.17%	44 19.38%	0 0.00%
0	0	0	0	0	0 -	0 -	0 -	0 0.00%
14	9	9	0	0	9 100.00%	0 0.00%	0 0.00%	0 0.00%
0	0	0	0	0	0 -	0 -	0 -	0 0.00%
0	0	0	0	0	0 -	0 -	0 -	0 0.00%
0	0	0	0	0	0 -	0 -	0 -	0 0.00%
19	10	9	1	0	4 44.44%	0 0.00%	5 55.56%	0 0.00%
2	1	1	0	0	1 100.00%	0 0.00%	0 0.00%	0 0.00%
66835	40106	38339	1765	2	25851 67.43%	1272 3.32%	11151 29.09%	65 0.17%
Total								

Statement of Votes Cast
GENERAL ELECTION HELD NOVEMBER 5, 2002
SOVC For Jurisdiction Wide, All Counters, All Races
OFFICIAL ELECTION RESULTS - ALL BALLOTS

U.S. REPRESENTATIVE, 23rd DISTRICT

Reg. Voters	Vote For	Ballots Cast	Total Votes	Times Blank Voted	Times Over Voted	Number of Under Votes	JAMES E. HILL (LIB)	LOIS CAPPS (DEM)	BETH ROGERS (REP)	Write-In Votes
69297	0	40887	40150	735	2	0	1213 3.02%	22471 55.97%	16398 40.84%	68 0.17%
0	0	0	0	0	0	0	0	0	0	0
4527	0	2910	2862	48	0	0	87 3.04%	1418 49.55%	1352 47.24%	5 0.17%
73824	0	43797	43012	783	2	0	1300 3.02%	23889 55.54%	17750 41.27%	73 0.17%
73824	0	43797	43012	783	2	0	1300 3.02%	23889 55.54%	17750 41.27%	73 0.17%
73824	0	43797	43012	783	2	0	1300 3.02%	23889 55.54%	17750 41.27%	73 0.17%
73824	0	43797	43012	783	2	0	1300 3.02%	23889 55.54%	17750 41.27%	73 0.17%
73824	0	43797	43012	783	2	0	1300 3.02%	23889 55.54%	17750 41.27%	73 0.17%
0	0	0	0	0	0	0	0	0	0	0
29731	0	19288	18971	317	0	0	528 2.78%	11064 58.32%	7354 38.76%	25 0.13%
25401	0	14787	14522	263	2	0	429 2.95%	8003 55.11%	6059 41.72%	31 0.21%
12383	0	6847	6721	126	0	0	242 3.60%	3089 45.96%	3380 50.29%	10 0.15%
6043	0	2715	2639	76	0	0	97 3.68%	1625 61.58%	910 34.48%	7 0.27%
266	0	160	159	1	0	0	4 2.52%	108 67.92%	47 29.56%	0 0.00%
73824	0	43797	43012	783	2	0	1300 3.02%	23889 55.54%	17750 41.27%	73 0.17%
0	0	0	0	0	0	0	0	0	0	0
6457	0	3420	3354	66	0	0	109 3.25%	1769 52.74%	1471 43.86%	5 0.15%
6903	0	4320	4239	81	0	0	128 3.02%	2462 58.08%	1645 38.81%	4 0.09%
0	0	0	0	0	0	0	0	0	0	0
24919	0	13774	13489	284	1	0	438 3.25%	8087 59.95%	4932 36.56%	32 0.24%
5543	0	3508	3451	56	1	0	80 2.32%	1625 47.09%	1741 50.45%	5 0.14%
0	0	0	0	0	0	0	0	0	0	0
30002	0	18775	18479	296	0	0	545 2.95%	9946 53.82%	7961 43.08%	27 0.15%
0	0	0	0	0	0	0	0	0	0	0
73824	0	43797	43012	783	2	0	1300 3.02%	23889 55.54%	17750 41.27%	73 0.17%

Statement of Votes Cast
GENERAL ELECTION HELD NOVEMBER 5, 2002
SOVC For 23RD CONGRESSIONAL DISTRICT, All Counters, CONGRESSIONAL
OFFICIAL ELECTION RESULTS- ALL BALLOTS

U.S. REPRESENTATIVE, 23rd DISTRICT

Reg. Voters	Ballots Cast	Total Votes	Times Blank Voted	Times Over Voted	JAMES E. HILL (LIB)	LOIS CAPPS (DEM)	BETH ROGERS (REP)	Write-In Votes					
Jurisdiction Wide													
CON 201-15	1299	965	951	14	0	18	1.89%	543	57.10%	389	40.90%	1	0.11%
CON 202-15	1070	758	743	15	0	18	2.42%	436	58.68%	288	38.76%	1	0.13%
CON 203-15	1364	984	972	12	0	25	2.57%	607	62.45%	339	34.88%	1	0.10%
CON 204-15	971	759	747	12	0	13	1.74%	452	60.51%	282	37.75%	0	0.00%
CON 205-16	852	561	557	4	0	13	2.33%	270	48.47%	272	48.83%	2	0.36%
CON 206-16	1120	689	681	8	0	25	3.67%	402	59.03%	254	37.30%	0	0.00%
CON 207-17	1023	626	606	20	0	12	1.98%	372	61.39%	222	36.63%	0	0.00%
CON 208-18	1273	819	809	10	0	27	3.34%	447	55.25%	334	41.29%	1	0.12%
CON 209-19	1442	842	827	15	0	35	4.23%	445	53.81%	346	41.84%	1	0.12%
CON 210-20	1057	614	599	15	0	22	3.67%	351	58.60%	225	37.56%	1	0.17%
CON 211-20	1174	764	752	12	0	15	1.99%	477	63.43%	259	34.44%	1	0.13%
CON 212-20	934	655	646	9	0	17	2.63%	370	57.28%	259	40.09%	0	0.00%
CON 213-21	40	14	14	0	0	2	14.29%	7	50.00%	5	35.71%	0	0.00%
CON 214-22	1174	797	788	9	0	22	2.79%	471	59.77%	294	37.31%	1	0.13%
CON 215-23	1259	732	719	13	0	29	4.03%	420	58.41%	268	37.27%	2	0.28%
CON 216-24	1160	730	719	11	0	18	2.50%	426	59.25%	274	38.11%	1	0.14%
CON 217-25	1105	614	606	8	0	30	4.95%	359	59.24%	215	35.48%	2	0.33%
CON 218-26	1220	824	808	16	0	12	1.49%	459	56.81%	337	41.71%	0	0.00%
CON 219-27	1122	816	811	5	0	12	1.48%	490	60.42%	308	37.98%	1	0.12%
CON 220-27	1382	997	977	20	0	24	2.46%	597	61.11%	354	36.23%	2	0.20%
CON 221-28	1319	916	907	9	0	21	2.32%	540	59.54%	343	37.82%	3	0.33%
CON 222-29	919	654	642	12	0	12	1.87%	360	56.07%	270	42.06%	0	0.00%
CON 223-29	1126	574	562	12	0	22	3.91%	336	59.79%	203	36.12%	1	0.18%
CON 224-75	752	408	396	12	0	9	2.27%	240	60.61%	147	37.12%	0	0.00%
CON 225-30	923	480	467	13	0	17	3.64%	265	56.75%	184	39.40%	1	0.21%
CON 226-31	1169	700	685	15	0	25	3.65%	396	57.81%	264	38.54%	0	0.00%
CON 227-31	1267	844	831	13	0	27	3.25%	455	54.75%	348	41.88%	1	0.12%
CON 301-32	509	252	248	4	0	9	3.63%	140	56.45%	97	39.11%	2	0.81%
CON 302-33	940	537	525	12	0	13	2.48%	313	59.62%	192	36.57%	7	1.33%
CON 303-34	751	469	459	10	0	11	2.40%	276	60.13%	170	37.04%	2	0.44%
CON 304-37	1134	610	599	11	0	25	4.17%	401	66.94%	171	28.55%	2	0.33%
CON 305-37	1204	799	792	7	0	25	3.16%	454	57.32%	313	39.52%	0	0.00%
CON 306-35	980	519	506	13	0	14	2.77%	306	60.47%	186	36.76%	0	0.00%
CON 307-36	1148	776	765	11	0	24	3.14%	461	60.26%	279	36.47%	1	0.13%
CON 308-35	1060	676	660	16	0	19	2.88%	387	58.64%	253	38.33%	1	0.15%
CON 309-38	1226	661	652	9	0	27	4.14%	406	62.27%	218	33.44%	1	0.15%
CON 310-38	1148	547	530	16	1	27	5.09%	344	64.91%	157	29.62%	2	0.38%
CON 311-39	818	428	418	10	0	18	4.31%	275	65.79%	124	29.67%	1	0.24%
CON 312-40	990	600	595	5	0	9	1.51%	355	59.66%	230	38.66%	1	0.17%

Statement of Votes Cast
 GENERAL ELECTION HELD NOVEMBER 5, 2002
 SOVC For 23RD CONGRESSIONAL DISTRICT, All Counters, CONGRESSIONAL
 OFFICIAL ELECTION RESULTS- ALL BALLOTS

U.S. REPRESENTATIVE, 23rd DISTRICT

Reg. Voters	Ballois Cast	Total Votes	Times Blank Voted	Times Over Voted	JAMES E. HILL (LIB)	LOIS CAPPS (DEM)	BETH ROGERS (REP)	Write-In Votes
1415	944	928	16	0	18 1.94%	472 50.86%	437 47.09%	1 0.11%
1324	890	877	13	0	15 1.71%	390 44.47%	471 53.71%	1 0.11%
968	534	527	6	1	17 3.23%	271 51.42%	238 45.16%	1 0.19%
679	387	382	5	0	7 1.83%	178 46.60%	196 51.31%	1 0.26%
790	458	449	9	0	9 2.00%	240 53.45%	200 44.54%	0 0.00%
1082	774	759	15	0	18 2.37%	334 44.01%	406 53.49%	1 0.13%
CON 320-45	700	465	457	8	14 3.06%	212 46.39%	230 50.33%	1 0.22%
CON 321-46	1295	709	704	5	21 2.98%	363 51.50%	319 45.31%	1 0.14%
CON 322-46	1224	709	694	15	21 3.03%	344 49.57%	329 47.41%	0 0.00%
CON 323-47	1342	659	646	13	31 4.80%	351 54.33%	262 40.56%	2 0.31%
CON 324-48	1354	726	711	15	23 3.23%	393 55.27%	293 41.21%	2 0.28%
CON 325-49	1242	617	599	18	13 2.17%	318 53.09%	268 44.74%	0 0.00%
CON 401-36	541	365	359	6	4 1.11%	185 51.53%	169 47.08%	1 0.28%
CON 415-56	525	301	297	4	6 2.02%	135 45.45%	156 52.53%	0 0.00%
CON 416-56	1130	732	720	12	24 3.33%	313 43.47%	383 53.19%	0 0.00%
CON 417-57	212	137	135	2	5 3.70%	98 72.59%	31 22.96%	1 0.74%
CON 418-58	809	389	378	11	21 5.56%	184 48.68%	173 45.77%	0 0.00%
CON 419-59	1137	642	628	14	21 3.34%	317 50.48%	288 45.86%	2 0.32%
CON 420-60	1150	579	569	10	19 3.34%	258 45.34%	292 51.32%	0 0.00%
CON 421-60	1025	516	511	5	13 2.54%	216 42.27%	282 55.19%	0 0.00%
CON 422-61	1082	632	615	17	25 4.07%	276 44.88%	313 50.89%	1 0.16%
CON 423-62	1031	707	692	15	27 3.90%	248 35.84%	415 59.97%	2 0.29%
CON 424-62	85	41	41	0	0 0.00%	23 56.10%	18 43.90%	0 0.00%
CON 425-63	773	520	514	6	17 3.31%	166 32.30%	331 64.40%	0 0.00%
CON 426-64	1212	500	492	8	30 6.10%	260 52.85%	202 41.06%	0 0.00%
CON 427-64	1346	570	559	11	25 4.47%	292 52.24%	240 42.93%	2 0.36%
CON 520-40	734	327	321	6	19 5.92%	202 62.93%	100 31.15%	0 0.00%
CON 521-73	1113	529	515	14	21 4.08%	338 65.63%	154 29.90%	2 0.39%
CON 522-74	1096	632	617	15	9 1.46%	395 64.02%	210 34.04%	3 0.49%
CON 523-75	950	436	426	10	14 3.29%	276 64.79%	135 31.69%	1 0.23%
CON 524-76	944	250	233	17	21 9.01%	116 49.79%	95 40.77%	1 0.43%
CON 525-77	592	159	154	5	4 2.60%	75 48.70%	75 48.70%	0 0.00%
CON 526-77	612	372	372	9	9 2.42%	222 59.68%	141 37.90%	0 0.00%
CON 527-78	2	1	1	0	0 0.00%	1 100.00%	0 0.00%	0 0.00%
AVPCT BT 42	8	6	6	0	0 0.00%	4 66.67%	2 33.33%	0 0.00%
AVPCT BT 43/60	0	0	0	0	0 0.00%	0 0.00%	0 0.00%	0 0.00%
AVPCT BT 45	203	145	142	3	6 4.23%	67 47.18%	69 48.59%	0 0.00%
AVPCT BT 47	4	1	1	0	0 0.00%	0 0.00%	0 0.00%	1 100.00%
AVPCT BT 48	0	0	0	0	0 0.00%	0 0.00%	0 0.00%	0 0.00%
AVPCT BT 49	4	4	4	0	0 0.00%	0 0.00%	4 100.00%	0 0.00%

Statement of Votes Cast
 GENERAL ELECTION HELD NOVEMBER 5, 2002
 SOVC For 23RD CONGRESSIONAL DISTRICT, All Counters, CONGRESSIONAL
 OFFICIAL ELECTION RESULTS- ALL BALLOTS

U.S. REPRESENTATIVE, 23rd DISTRICT

Reg. Voters	Ballots Cast	Total Votes	Times Blank Voted	Times Over Voted	JAMES E. HILL (LIB)	LOIS CAPPS (DEM)	BETH ROGERS (REP)	Write-In Votes
0	0	0	0	0	0	0	0	0
53	22	22	0	0	0	18	4	0
266	160	159	1	1	4	108	47	0
18	15	14	1	1	1	1	12	0
3	0	0	0	0	0	0	0	0
210	158	154	4	4	4	92	57	1
115	58	57	1	1	1	26	30	0
73824	43797	43012	783	2	1300	23889	17750	73
AVPCT BT 51								
AVPCT BT 52								
AVPCT BT 53/61								
AVPCT BT 55/62								
AVPCT BT 56								
AVPCT BT 58								
AVPCT BT 59								
Total								

Statement of Votes Cast
 GENERAL ELECTION HELD NOVEMBER 5, 2002
 SOVC For Jurisdiction Wide, All Counters, All Races
 OFFICIAL ELECTION RESULTS - ALL BALLOTS

MEMBER OF THE ASSEMBLY, 33rd DISTRICT

Reg. Voters	Vote For	Ballots Cast	Total Votes	Times Blank Voted	Times Over Voted	Number of Under Votes	ABEL MALDONADO (REP)	LARRY HOULGATE (DEM)	Write-In Votes
69297	0	40887	39571	1312	4	0	21784 55.05%	17726 44.80%	61 0.15%
62053	0	37529	36626	898	5	0	25315 69.12%	11235 30.67%	76 0.21%
9309	0	5487	5305	181	1	0	3457 65.16%	1836 34.61%	12 0.23%
140659	0	83903	81502	2391	10	0	50556 62.03%	30797 37.79%	149 0.18%
140659	0	83903	81502	2391	10	0	50556 62.03%	30797 37.79%	149 0.18%
140659	0	83903	81502	2391	10	0	50556 62.03%	30797 37.79%	149 0.18%
140659	0	83903	81502	2391	10	0	50556 62.03%	30797 37.79%	149 0.18%
140659	0	83903	81502	2391	10	0	50556 62.03%	30797 37.79%	149 0.18%
26011	0	15466	15110	354	2	0	10894 72.10%	4181 27.67%	35 0.23%
30929	0	20057	19439	616	2	0	10547 54.26%	8855 45.55%	37 0.19%
27616	0	16262	15733	527	2	0	8974 57.04%	6742 42.85%	17 0.11%
28011	0	16831	16387	443	1	0	10760 65.66%	5603 34.19%	24 0.15%
26024	0	14007	13587	417	3	0	8530 62.78%	5026 36.99%	31 0.23%
2068	0	1280	1246	34	0	0	851 68.30%	390 31.30%	5 0.40%
140659	0	83903	81502	2391	10	0	50556 62.03%	30797 37.79%	149 0.18%
10337	0	6589	6404	185	0	0	4135 64.57%	2261 35.31%	8 0.12%
6457	0	3420	3314	106	0	0	1969 59.41%	1343 40.53%	2 0.06%
6903	0	4320	4196	122	2	0	2247 53.55%	1946 46.38%	3 0.07%
12255	0	7115	6946	168	1	0	4808 69.22%	2123 30.56%	15 0.22%
24919	0	13774	13251	523	0	0	6723 50.74%	6508 49.11%	20 0.15%
5543	0	3508	3409	98	1	0	2156 63.24%	1248 36.61%	5 0.15%
15072	0	8738	8543	192	3	0	5705 66.78%	2821 33.02%	17 0.20%
59173	0	36439	35439	997	3	0	22813 64.37%	12547 35.40%	79 0.22%
0	0	0	0	0	0	0	0	0	0
140659	0	83903	81502	2391	10	0	50556 62.03%	30797 37.79%	149 0.18%

Statement of Votes Cast
 GENERAL ELECTION HELD NOVEMBER 5, 2002
 SOVC For Jurisdiction Wide, All Counters, STATE
 OFFICIAL ELECTION RESULTS- ALL BALLOTS

MEMBER OF THE ASSEMBLY, 33rd DISTRICT

Reg. Voters	Vote For	Ballots Cast	Total Votes	Times Blank Voted	Times Over Voted	Number of Under Votes	ABEL MALDONADO (REP)	LARRY HOULGATE (DEM)	Write-In Votes			
Jurisdiction Wide												
CON 101-01	1	654	642	12	0	0	486	75.70%	156	24.30%	0	0.00%
CON 102-02	1	763	738	25	0	0	561	76.02%	176	23.85%	1	0.14%
CON 103-03	1	676	662	14	0	0	507	76.59%	154	23.26%	1	0.15%
CON 104-03	1	711	700	11	0	0	554	79.14%	145	20.71%	1	0.14%
CON 105-04	1	652	638	14	0	0	489	76.65%	145	22.73%	4	0.63%
CON 106-05	1	260	256	4	0	0	190	74.22%	66	25.78%	0	0.00%
CON 107-06	1	89	85	4	0	0	69	81.18%	15	17.65%	1	1.18%
CON 108-03	1	827	807	20	0	0	595	73.73%	210	26.02%	2	0.25%
CON 109-07	1	466	458	8	0	0	361	78.82%	92	20.09%	5	1.09%
CON 110-08	1	555	543	12	0	0	385	70.90%	155	28.55%	3	0.55%
CON 111-08	1	606	587	19	0	0	395	67.29%	189	32.20%	3	0.51%
CON 112-03	1	359	349	9	1	0	227	65.04%	122	34.96%	0	0.00%
CON 113-04	1	762	748	14	0	0	532	71.12%	216	28.88%	0	0.00%
CON 114-07	1	604	597	7	0	0	415	69.51%	181	30.32%	1	0.17%
CON 115-09	1	626	609	17	0	0	390	64.04%	217	35.63%	2	0.33%
CON 116-10	1	575	565	10	0	0	388	68.67%	176	31.15%	1	0.18%
CON 117-10	1	897	874	23	0	0	612	70.02%	260	29.75%	2	0.23%
CON 118-11	1	713	693	20	0	0	468	67.53%	224	32.32%	1	0.14%
CON 119-09	1	750	730	20	0	0	526	72.05%	203	27.81%	1	0.14%
CON 120-11	1	666	649	17	0	0	469	72.27%	179	27.58%	1	0.15%
CON 121-12	1	822	795	27	0	0	558	70.19%	235	29.56%	2	0.25%
CON 122-12	1	535	519	15	1	0	364	70.13%	155	29.87%	0	0.00%
CON 123-13	1	506	494	12	0	0	331	67.00%	163	33.00%	0	0.00%
CON 124-14	1	591	582	9	0	0	429	73.71%	150	25.77%	3	0.52%
CON 125-14	1	799	788	11	0	0	592	75.13%	196	24.87%	0	0.00%
CON 201-15	1	965	938	27	0	0	529	56.40%	407	43.39%	2	0.21%
CON 202-15	1	758	731	27	0	0	419	57.32%	311	42.54%	1	0.14%
CON 203-15	1	984	946	38	0	0	485	51.27%	460	48.63%	1	0.11%
CON 204-15	1	860	826	34	0	0	498	60.29%	327	39.59%	1	0.12%
CON 205-16	1	687	674	13	0	0	410	60.83%	263	39.02%	1	0.15%
CON 206-16	1	689	670	19	0	0	348	51.94%	321	47.91%	1	0.15%
CON 207-17	1	626	598	28	0	0	301	50.33%	296	49.50%	1	0.17%
CON 208-18	1	819	799	20	0	0	462	57.82%	337	42.18%	0	0.00%
CON 209-19	1	842	823	17	2	0	442	53.71%	379	46.05%	2	0.24%
CON 210-20	1	614	596	18	0	0	304	51.01%	292	48.99%	0	0.00%
CON 211-20	1	764	740	24	0	0	373	50.41%	367	49.59%	0	0.00%
CON 212-20	1	655	640	15	0	0	365	57.03%	275	42.97%	0	0.00%
CON 213-21	1	258	253	5	0	0	149	58.89%	102	40.32%	2	0.79%
CON 214-22	1	797	771	26	0	0	378	49.03%	391	50.71%	2	0.26%

Statement of Votes Cast
 GENERAL ELECTION HELD NOVEMBER 5, 2002
 SOVC For Jurisdiction Wide, All Counters, STATE
 OFFICIAL ELECTION RESULTS- ALL BALLOTS

MEMBER OF THE ASSEMBLY, 33rd DISTRICT

Reg. Voters	Vote For	Ballots Cast	Total Votes	Times Blank Voted	Times Over Voted	Number of Under Votes	ABEL MALDONADO (REP)	LARRY HOULGATE (DEM)	Write-In Votes
1259	1	732	716	16	0	0	393 54.89%	320 44.69%	3 0.42%
CON 215-23									
CON 216-24									
CON 217-25									
CON 218-26									
CON 219-27									
CON 220-27									
CON 221-28									
CON 222-29									
CON 223-29									
CON 224-75									
CON 225-30									
CON 226-31									
CON 227-31									
CON 301-32									
CON 302-33									
CON 303-34									
CON 304-37									
CON 305-37									
CON 306-35									
CON 307-36									
CON 308-35									
CON 309-38									
CON 310-38									
CON 311-39									
CON 312-40									
CON 313-41									
CON 314-42									
CON 315-43									
CON 316-43									
CON 317-44									
CON 318-44									
CON 319-45									
CON 320-45									
CON 321-46									
CON 322-46									
CON 323-47									
CON 324-48									
CON 325-49									
CON 326-55									
CON 401-36									

Statement of Votes Cast
 GENERAL ELECTION HELD NOVEMBER 5, 2002
 SOVC For Jurisdiction Wide, All Counters, STATE
 OFFICIAL ELECTION RESULTS- ALL BALLOTS

MEMBER OF THE ASSEMBLY, 33rd DISTRICT

Reg. Voters	Vote For	Ballots Cast	Total Votes	Times Blank Voted	Times Over Voted	Number of Under Votes	ABEL MALDONADO (REP)	LARRY HOULGATE (DEM)	Write-In Votes
419	1	268	264	4	0	0	177 67.05%	87 32.95%	0 0.00%
761	1	546	527	19	0	0	371 70.40%	156 29.60%	0 0.00%
960	1	708	690	18	0	0	503 72.90%	186 26.96%	1 0.14%
1328	1	922	899	23	0	0	593 65.96%	305 33.93%	1 0.11%
1268	1	816	782	34	0	0	498 63.68%	284 36.32%	0 0.00%
1100	1	774	757	17	0	0	489 64.60%	267 35.27%	1 0.13%
844	1	533	522	11	0	0	297 56.90%	225 43.10%	0 0.00%
1025	1	569	549	20	0	0	342 62.30%	206 37.52%	1 0.18%
1080	1	635	616	19	0	0	365 59.25%	250 40.58%	1 0.16%
1057	1	565	552	13	0	0	352 63.77%	199 36.05%	1 0.18%
914	1	521	510	11	0	0	325 63.73%	183 35.88%	2 0.39%
1213	1	750	735	15	0	0	525 71.43%	210 28.57%	0 0.00%
408	1	252	246	6	0	0	186 75.61%	60 24.39%	0 0.00%
1216	1	685	668	17	0	0	433 64.82%	235 35.18%	0 0.00%
1130	1	732	715	17	0	0	479 66.99%	235 32.87%	1 0.14%
1273	1	804	782	21	1	0	519 66.37%	260 33.25%	3 0.38%
991	1	514	499	15	0	0	310 62.12%	189 37.88%	0 0.00%
1137	1	642	621	21	0	0	382 61.51%	237 38.16%	2 0.32%
1150	1	579	565	14	0	0	350 61.95%	215 38.05%	0 0.00%
1025	1	516	504	12	0	0	330 65.48%	173 34.33%	1 0.20%
1082	1	632	608	24	0	0	389 63.98%	217 35.69%	2 0.33%
1171	1	785	762	23	0	0	562 73.75%	197 25.85%	3 0.39%
860	1	658	641	17	0	0	463 72.23%	177 27.61%	1 0.16%
773	1	520	509	11	0	0	384 75.44%	124 24.36%	1 0.20%
1212	1	500	485	15	0	0	265 54.64%	219 45.15%	1 0.21%
1346	1	570	560	10	0	0	317 56.61%	243 43.39%	0 0.00%
1231	1	737	719	18	0	0	497 69.12%	222 30.88%	0 0.00%
1005	1	625	615	10	0	0	402 65.37%	213 34.63%	0 0.00%
1081	1	725	708	17	0	0	518 73.16%	189 26.69%	1 0.14%
467	1	324	312	11	1	0	191 61.22%	121 38.78%	0 0.00%
856	1	595	581	14	0	0	386 66.44%	195 33.56%	0 0.00%
945	1	566	558	8	0	0	420 75.27%	138 24.73%	0 0.00%
951	1	573	558	15	0	0	401 71.86%	157 28.14%	0 0.00%
1098	1	625	601	23	1	0	398 66.22%	202 33.61%	1 0.17%
1016	1	648	635	13	0	0	434 68.35%	200 31.50%	1 0.16%
1007	1	575	560	15	0	0	376 67.14%	184 32.86%	0 0.00%
1145	1	590	578	12	0	0	352 60.90%	222 38.41%	4 0.69%
1108	1	508	501	6	1	0	334 66.67%	166 33.13%	1 0.20%
1215	1	678	667	11	0	0	449 67.32%	215 32.23%	3 0.45%
1113	1	641	625	16	0	0	341 54.56%	279 44.64%	5 0.80%

Statement of Votes Cast
 GENERAL ELECTION HELD NOVEMBER 5, 2002
 SOVC For Jurisdiction Wide, All Counters, STATE
 OFFICIAL ELECTION RESULTS- ALL BALLOTS

MEMBER OF THE ASSEMBLY, 33rd DISTRICT

Reg. Voters	Vote For	Ballots Cast	Total Votes	Times Blank Voted	Times Over Voted	Number of Under Votes	ABEL MALDONADO (REP)	LARRY HOULGATE (DEM)	Write-In Votes
834	1	328	325	3	0	0	206 63.38%	118 36.31%	1 0.31%
1180	1	776	764	12	0	0	555 72.64%	208 27.23%	1 0.13%
763	1	500	486	14	0	0	345 70.99%	140 28.81%	1 0.21%
759	1	439	424	15	0	0	241 56.84%	179 42.22%	4 0.94%
957	1	593	582	11	0	0	376 64.60%	204 35.05%	2 0.34%
734	1	327	316	11	0	0	121 38.29%	194 61.39%	1 0.32%
1113	1	529	503	26	0	0	212 42.15%	290 57.65%	1 0.20%
1096	1	632	612	20	0	0	304 49.67%	307 50.16%	1 0.16%
950	1	436	406	30	0	0	196 48.28%	210 51.72%	0 0.00%
944	1	250	227	23	0	0	102 44.93%	124 54.63%	1 0.44%
592	1	159	145	14	0	0	75 51.72%	69 47.59%	1 0.69%
612	1	381	368	13	0	0	179 48.64%	189 51.36%	0 0.00%
1231	1	236	200	36	0	0	113 56.50%	86 43.00%	1 0.50%
524	1	356	346	10	0	0	264 76.30%	81 23.41%	1 0.29%
62	1	43	43	0	0	0	33 76.74%	10 23.26%	0 0.00%
323	1	216	213	3	0	0	140 65.73%	71 33.33%	2 0.94%
7	1	2	2	0	0	0	1 50.00%	1 50.00%	0 0.00%
207	1	97	96	1	0	0	68 70.83%	27 28.13%	1 1.04%
0	1	0	0	0	0	0	0	0	0
120	1	77	73	4	0	0	46 63.01%	27 36.99%	0 0.00%
466	1	280	274	6	0	0	192 70.07%	82 29.93%	0 0.00%
28	1	18	18	0	0	0	13 72.22%	5 27.78%	0 0.00%
8	1	4	4	0	0	0	2 50.00%	2 50.00%	0 0.00%
566	1	331	319	12	0	0	234 73.35%	84 26.33%	1 0.31%
19	1	9	9	0	0	0	2 22.22%	7 77.78%	0 0.00%
369	1	236	233	3	0	0	179 76.82%	53 22.75%	1 0.43%
0	1	0	0	0	0	0	0	0	0
14	1	9	7	2	0	0	7 100.00%	0 0.00%	0 0.00%
0	1	0	0	0	0	0	0	0	0
0	1	0	0	0	0	0	0	0	0
0	1	0	0	0	0	0	0	0	0
19	1	10	10	0	0	0	5 50.00%	5 50.00%	0 0.00%
2	1	1	1	0	0	0	1 100.00%	0 0.00%	0 0.00%
8	1	6	6	0	0	0	2 33.33%	4 66.67%	0 0.00%
0	1	0	0	0	0	0	0	0	0
203	1	145	143	2	0	0	88 61.54%	54 37.76%	1 0.70%
4	1	1	1	0	0	0	1 100.00%	0 0.00%	0 0.00%
0	1	0	0	0	0	0	0	0	0
4	1	4	4	0	0	0	4 100.00%	0 0.00%	0 0.00%
0	1	0	0	0	0	0	0	0	0

Statement of Votes Cast
 GENERAL ELECTION HELD NOVEMBER 5, 2002
 SOVC For Jurisdiction Wide, All Counters, STATE
 OFFICIAL ELECTION RESULTS- ALL BALLOTS

MEMBER OF THE ASSEMBLY, 33rd DISTRICT

Reg. Voters	Vote For	Ballots Cast	Total Votes	Times Blank Voted	Times Over Voted	Number of Under Votes	ABEL MALDONADO (REP)		LARRY HOULGATE (DEM)		Write-In Votes	
53	1	22	19	3	0	0	10	52.63%	9	47.37%	0	0.00%
266	1	160	156	4	0	0	66	42.31%	90	57.69%	0	0.00%
18	1	15	13	2	0	0	11	84.62%	2	15.38%	0	0.00%
3	1	0	0	0	0	0	0	-	0	-	0	0.00%
210	1	158	154	4	0	0	85	55.19%	69	44.81%	0	0.00%
115	1	58	57	1	0	0	40	70.18%	17	29.82%	0	0.00%
140659	0	83903	81502	2391	10	0	50556	62.03%	30797	37.79%	149	0.18%
AVPCT BT 52												
AVPCT BT 53/61												
AVPCT BT 55/62												
AVPCT BT 56												
AVPCT BT 58												
AVPCT BT 59												
Total												

Statement of Votes Cast
 GENERAL ELECTION HELD NOVEMBER 5, 2002
 SOVC For Jurisdiction Wide, All Counters, All Races
 OFFICIAL ELECTION RESULTS - ALL BALLOTS

C. MORENO- ASSOC. JUSTICE SUPREME CT

Reg. Voters	Vote For	Ballots Cast	Total Votes	Times Blank Voted	Times Over Voted	Number of Under Votes	YES	NO
69297	0	40887	24877	16007	3	0	17896	6981
62053	0	37529	23859	13664	6	0	15056	8803
9309	0	5487	3420	2065	2	0	2344	1076
140659	0	83903	52156	31736	11	0	35296	16860
140659	0	83903	52156	31736	11	0	35296	16860
140659	0	83903	52156	31736	11	0	35296	16860
140659	0	83903	52156	31736	11	0	35296	16860
140659	0	83903	52156	31736	11	0	35296	16860
26011	0	15466	10342	5120	4	0	6380	3962
30929	0	20057	11939	8115	3	0	8605	3334
27616	0	16262	9885	6375	2	0	7085	2800
28011	0	16831	10582	6248	1	0	7168	3414
26024	0	14007	8632	5374	1	0	5592	3040
2068	0	1280	776	504	0	0	466	310
140659	0	83903	52156	31736	11	0	35296	16860
10337	0	6589	3960	2628	1	0	2709	1251
6457	0	3420	2266	1153	1	0	1556	710
6903	0	4320	2654	1666	0	0	1826	828
12255	0	7115	4818	2296	1	0	3122	1696
24919	0	13774	7960	5814	0	0	6005	1955
5543	0	3508	2128	1379	1	0	1459	669
15072	0	8738	5497	3240	1	0	3485	2012
59173	0	36439	22873	13560	6	0	15134	7739
0	0	0	0	0	0	0	0	0
140659	0	83903	52156	31736	11	0	35296	16860

Statement of Votes Cast
GENERAL ELECTION HELD NOVEMBER 5, 2002
SOVC For Jurisdiction Wide, All Counters, All Races
OFFICIAL ELECTION RESULTS - ALL BALLOTS

M. BAXTER-ASSOC. JUSTICE SUPREME CT

Reg. Voters	Vote For	Ballots Cast	Total Votes	Times Blank Voted	Times Over Voted	Number of Under Votes	YES	NO
69297	0	40887	24101	16783	3	0	17431 72.32%	6670 27.68%
62053	0	37529	23344	14178	7	0	15870 67.98%	7474 32.02%
9309	0	5487	3325	2160	2	0	2374 71.40%	951 28.60%
140659	0	83903	50770	33121	12	0	35675 70.27%	15095 29.73%
140659	0	83903	50770	33121	12	0	35675 70.27%	15095 29.73%
140659	0	83903	50770	33121	12	0	35675 70.27%	15095 29.73%
140659	0	83903	50770	33121	12	0	35675 70.27%	15095 29.73%
140659	0	83903	50770	33121	12	0	35675 70.27%	15095 29.73%
140659	0	83903	50770	33121	12	0	35675 70.27%	15095 29.73%
26011	0	15466	10093	5369	4	0	6716 66.54%	3377 33.46%
30929	0	20057	11579	8474	4	0	8405 72.59%	3174 27.41%
27616	0	16262	9585	6677	0	0	6949 72.50%	2636 27.50%
28011	0	16831	10325	6504	2	0	7383 71.51%	2942 28.49%
26024	0	14007	8422	5583	2	0	5706 67.75%	2716 32.25%
2068	0	1280	766	514	0	0	516 67.36%	250 32.64%
140659	0	83903	50770	33121	12	0	35675 70.27%	15095 29.73%
10337	0	6589	3906	2681	2	0	2859 73.20%	1047 26.80%
6457	0	3420	2205	1215	0	0	1511 68.53%	694 31.47%
6903	0	4320	2570	1750	0	0	1799 70.00%	771 30.00%
12255	0	7115	4699	2413	3	0	3183 67.74%	1516 32.26%
24919	0	13774	7690	6083	1	0	5713 74.29%	1977 25.71%
5543	0	3508	2066	1442	0	0	1532 74.15%	534 25.85%
15072	0	8738	5388	3350	0	0	3677 68.24%	1711 31.76%
59173	0	36439	22246	14187	6	0	15401 69.23%	6845 30.77%
0	0	0	0	0	0	0	0	0
140659	0	83903	50770	33121	12	0	35675 70.27%	15095 29.73%

Statement of Votes Cast
 GENERAL ELECTION HELD NOVEMBER 5, 2002
 SOVC For Jurisdiction Wide, All Counters, STATE
 OFFICIAL ELECTION RESULTS- ALL BALLOTS

C. MORENO- ASSOC. JUSTICE SUPREME CT

M. BAXTER-ASSOC. JUSTICE SUPREME CT

Jurisdiction Wide	C. MORENO- ASSOC. JUSTICE SUPREME CT					M. BAXTER-ASSOC. JUSTICE SUPREME CT												
	Reg. Voters	Ballots Cast	Total Votes	Times Blank Voted	Times Over Voted	YES	NO	Reg. Voters	Ballots Cast	Total Votes	Times Blank Voted	Times Over Voted	YES	NO				
CON 101-01	1145	654	469	185	0	264	56.29%	205	43.71%	1145	654	449	205	0	269	59.91%	180	40.09%
CON 102-02	1285	763	530	233	0	317	59.81%	213	40.19%	1285	763	518	245	0	345	66.60%	173	33.40%
CON 103-03	1062	676	421	254	1	253	60.10%	168	39.90%	1062	676	413	262	1	276	66.83%	137	33.17%
CON 104-03	1256	711	481	230	0	286	59.46%	195	40.54%	1256	711	468	243	0	294	62.82%	174	37.18%
CON 105-04	1025	652	434	217	1	242	55.76%	192	44.24%	1025	652	425	227	0	283	66.59%	142	33.41%
CON 106-05	458	260	215	45	0	123	57.21%	92	42.79%	458	260	209	51	0	125	59.81%	84	40.19%
CON 107-06	142	89	55	34	0	34	61.82%	21	38.18%	142	89	55	34	0	32	58.18%	23	41.82%
CON 108-03	1366	827	554	273	0	323	58.30%	231	41.70%	1366	827	550	277	0	369	67.09%	181	32.91%
CON 109-07	760	466	295	171	0	165	55.93%	130	44.07%	760	466	293	173	0	183	62.46%	110	37.54%
CON 110-08	1045	555	363	192	0	209	57.58%	154	42.42%	1045	555	356	199	0	222	62.36%	134	37.64%
CON 111-08	1093	606	411	195	0	260	63.26%	151	36.74%	1093	606	400	206	0	273	68.25%	127	31.75%
CON 112-03	841	359	264	95	0	173	65.53%	91	34.47%	841	359	255	103	1	159	62.35%	96	37.65%
CON 113-04	1210	762	528	234	0	342	64.77%	186	35.23%	1210	762	516	245	1	359	69.57%	157	30.43%
CON 114-07	949	604	425	178	1	274	64.47%	151	35.53%	949	604	414	190	0	270	65.22%	144	34.78%
CON 115-09	1093	626	440	186	0	294	66.82%	146	33.18%	1093	626	435	191	0	292	67.13%	143	32.87%
CON 116-10	1079	575	402	173	0	276	68.66%	126	31.34%	1079	575	391	184	0	284	72.63%	107	27.37%
CON 117-10	1375	875	601	296	0	388	64.56%	213	35.44%	1375	875	589	308	0	394	66.89%	195	33.11%
CON 118-11	1152	713	484	229	0	334	69.01%	150	30.99%	1152	713	466	247	0	314	67.38%	152	32.62%
CON 119-09	1303	750	470	280	0	302	64.26%	168	35.74%	1303	750	458	292	0	329	71.83%	129	28.17%
CON 120-11	1108	666	428	238	0	268	62.62%	160	37.38%	1108	666	418	247	1	286	68.42%	132	31.58%
CON 121-12	1266	822	494	328	0	306	61.94%	188	38.06%	1266	822	485	337	0	325	67.01%	160	32.99%
CON 122-12	783	535	309	226	0	187	60.52%	122	39.48%	783	535	303	232	0	214	70.63%	89	29.37%
CON 123-13	772	506	327	179	0	188	57.49%	139	42.51%	772	506	315	191	0	207	65.71%	108	34.29%
CON 124-14	1050	591	405	186	0	257	63.46%	148	36.54%	1050	591	391	200	0	257	65.73%	134	34.27%
CON 125-14	1386	799	535	263	1	313	58.50%	222	41.50%	1386	799	520	279	0	354	68.08%	166	31.92%
CON 201-15	1299	965	580	385	0	426	73.45%	154	26.55%	1299	965	559	406	0	421	75.31%	138	24.69%
CON 202-15	1070	758	448	310	0	321	71.65%	127	28.35%	1070	758	425	333	0	310	72.94%	115	27.06%
CON 203-15	1364	984	562	422	0	395	70.28%	167	29.72%	1364	984	557	427	0	410	73.61%	147	26.39%
CON 204-15	1132	860	497	363	0	367	73.84%	130	26.16%	1132	860	483	377	0	364	75.36%	119	24.64%
CON 205-16	1042	687	444	241	2	303	68.24%	141	31.76%	1042	687	432	253	2	318	73.61%	114	26.39%
CON 206-16	1120	689	402	287	0	286	71.14%	116	28.86%	1120	689	397	292	0	291	73.30%	106	26.70%
CON 207-17	1023	626	394	232	0	268	68.02%	126	31.98%	1023	626	387	239	0	270	69.77%	117	30.23%
CON 208-18	1273	819	499	320	0	337	67.54%	162	32.46%	1273	819	471	348	0	353	74.95%	118	25.05%
CON 209-19	1442	842	546	296	0	364	66.67%	182	33.33%	1442	842	533	309	0	354	66.42%	179	33.58%
CON 210-20	1057	614	394	220	0	263	66.75%	131	33.25%	1057	614	386	228	0	264	68.39%	122	31.61%
CON 211-20	1174	764	446	318	0	322	72.20%	124	27.80%	1174	764	430	334	0	304	70.70%	126	29.30%
CON 212-20	934	655	375	280	0	272	72.53%	103	27.47%	934	655	363	292	0	254	69.97%	109	30.03%
CON 213-21	393	258	166	92	0	117	70.48%	49	29.52%	393	258	164	94	0	124	75.61%	124	30.43%
CON 214-22	1174	797	476	321	0	357	75.00%	119	25.00%	1174	797	457	340	0	328	71.77%	129	28.23%

Statement of Votes Cast
 GENERAL ELECTION HELD NOVEMBER 5, 2002
 SOVC For Jurisdiction Wide, All Counters, STATE
 OFFICIAL ELECTION RESULTS- ALL BALLOTS

	C. MORENO - ASSOC. JUSTICE SUPREME CT					M. BAXTER-ASSOC. JUSTICE SUPREME CT											
	Reg. Voters	Ballots Cast	Total Votes	Times Blank Voted	Times Over Voted	YES	NO	Reg. Voters	Ballots Cast	Total Votes	Times Blank Voted	Times Over Voted	YES	NO			
CON 215-23	1259	732	445	287	0	307	68.99%	138	31.01%	732	430	302	0	276	64.19%	154	35.81%
CON 216-24	1160	730	438	292	0	307	70.09%	131	29.91%	730	431	299	0	294	68.21%	137	31.79%
CON 217-25	1105	614	381	233	0	260	68.24%	121	31.76%	614	370	244	0	245	66.22%	125	33.78%
CON 218-26	1220	824	529	295	0	396	74.86%	133	25.14%	824	512	312	0	384	75.00%	128	25.00%
CON 219-27	1122	816	462	354	0	363	78.57%	99	21.43%	816	441	375	0	344	78.00%	97	22.00%
CON 220-27	1382	997	553	443	1	388	70.16%	165	29.84%	997	541	455	1	383	70.79%	158	29.21%
CON 221-28	1319	916	553	363	0	419	75.77%	134	24.23%	916	543	372	1	389	71.64%	154	28.36%
CON 222-29	919	654	347	307	0	264	76.08%	83	23.92%	654	336	318	0	264	78.57%	72	21.43%
CON 223-29	1126	574	327	247	0	258	78.90%	69	21.10%	574	312	262	0	234	75.00%	78	25.00%
CON 224-75	752	408	216	192	0	172	79.63%	44	20.37%	408	204	204	0	157	76.96%	47	23.04%
CON 225-30	923	480	288	192	0	215	74.65%	73	25.35%	480	278	202	0	215	75.00%	63	22.66%
CON 226-31	1169	700	441	259	0	339	76.87%	102	23.13%	700	434	266	0	326	74.88%	108	24.88%
CON 227-31	1267	844	473	371	0	344	72.73%	129	27.27%	844	457	387	0	347	75.93%	110	24.07%
CON 301-32	509	252	159	93	0	115	72.33%	44	27.67%	252	159	93	0	113	71.07%	46	28.93%
CON 302-33	940	537	365	172	0	288	78.90%	77	21.10%	537	350	187	0	266	76.00%	84	24.00%
CON 303-34	751	469	310	159	0	225	72.58%	85	27.42%	469	300	169	0	214	71.33%	86	28.67%
CON 304-37	1134	610	360	250	0	267	74.17%	93	25.83%	610	346	264	0	259	74.86%	87	25.14%
CON 305-37	1204	799	467	332	0	366	78.37%	101	21.63%	799	454	345	0	347	76.43%	107	23.57%
CON 306-35	980	519	299	220	0	226	75.59%	73	24.41%	519	288	231	0	210	72.92%	78	27.08%
CON 307-36	1148	776	445	331	0	335	75.28%	110	24.72%	776	437	339	0	327	74.83%	110	25.17%
CON 308-35	1060	676	373	303	0	292	78.28%	81	21.72%	676	359	317	0	292	81.34%	67	18.66%
CON 309-38	1226	661	367	294	0	257	70.03%	110	29.97%	661	354	307	0	234	66.10%	120	33.90%
CON 310-38	1148	547	304	243	0	223	73.36%	81	26.64%	547	287	260	0	195	67.94%	92	32.06%
CON 311-39	818	428	234	194	0	165	70.51%	69	29.49%	428	228	200	0	160	70.18%	68	29.82%
CON 312-40	990	600	349	251	0	276	79.08%	73	20.92%	600	338	262	0	254	75.15%	84	24.85%
CON 313-41	1080	766	456	310	0	316	69.30%	140	30.70%	766	446	320	0	335	75.11%	111	24.89%
CON 314-42	1415	944	574	370	0	443	77.18%	131	22.82%	944	550	394	0	416	75.64%	134	24.36%
CON 315-43	1324	890	540	350	0	381	70.56%	159	29.44%	890	523	367	0	404	77.25%	119	22.75%
CON 316-43	968	534	290	244	0	205	70.69%	85	29.31%	534	280	254	0	202	72.14%	78	27.86%
CON 317-44	679	387	213	174	0	135	63.38%	78	36.62%	387	207	180	0	154	74.40%	53	25.60%
CON 318-44	790	458	290	168	0	340	67.06%	83	28.62%	458	277	181	0	203	73.29%	74	26.71%
CON 319-45	1082	774	507	267	0	340	67.06%	167	32.94%	774	495	279	0	357	72.12%	138	27.88%
CON 320-45	700	465	288	176	1	191	66.32%	97	33.68%	465	284	181	0	212	74.65%	72	25.35%
CON 321-46	1295	709	453	256	0	314	69.32%	139	30.68%	709	446	263	0	311	69.73%	135	30.27%
CON 322-46	1224	709	437	272	0	284	64.99%	153	35.01%	709	420	289	0	301	71.67%	119	28.33%
CON 323-47	1342	659	458	201	0	312	68.12%	146	31.88%	659	445	214	0	289	64.94%	156	35.06%
CON 324-48	1354	726	514	212	0	370	71.98%	144	28.02%	726	499	227	0	350	70.14%	149	29.86%
CON 325-49	1242	617	404	212	1	276	68.32%	128	31.68%	617	395	222	0	260	65.82%	135	34.18%
CON 326-55	1127	705	397	308	0	250	62.97%	147	37.03%	705	386	319	0	258	66.84%	128	33.16%
CON 401-36	541	365	204	161	0	152	74.51%	52	25.49%	365	199	166	0	158	79.40%	41	20.60%

Statement of Votes Cast
 GENERAL ELECTION HELD NOVEMBER 5, 2002
 SOVC For Jurisdiction Wide, All Counters, STATE
 OFFICIAL ELECTION RESULTS- ALL BALLOTS

	C. MORENO- ASSOC. JUSTICE SUPREME CT					M. BAXTER-ASSOC. JUSTICE SUPREME CT									
	Reg. Voters	Ballots Cast	Total Votes	Times Blank Voted	Times Over Voted	YES	NO	Reg. Voters	Ballots Cast	Total Votes	Times Blank Voted	Times Over Voted	YES	NO	
CON 402-41	419	268	137	131	0	97	70.80%	40	29.20%	268	130	138	0	95	73.08%
CON 403-50	761	546	314	232	0	226	71.97%	88	28.03%	546	309	237	0	236	76.38%
CON 404-50	960	708	397	311	0	264	66.50%	133	33.50%	708	391	316	1	296	75.70%
CON 405-51	1328	922	540	382	0	373	69.07%	167	30.93%	922	530	392	0	381	71.89%
CON 406-52	1268	816	442	374	0	297	67.19%	145	32.81%	816	435	380	1	321	73.79%
CON 407-53	1100	774	497	277	0	347	69.82%	150	30.18%	774	490	284	0	384	78.37%
CON 408-54	844	533	324	208	1	212	65.43%	112	34.57%	533	320	213	0	225	70.31%
CON 409-51	1025	569	365	204	0	247	67.67%	118	32.33%	569	362	207	0	256	70.72%
CON 410-51	1080	635	396	239	0	263	66.41%	133	33.59%	635	393	242	0	282	71.76%
CON 411-54	1057	565	375	190	0	261	69.60%	114	30.40%	565	371	194	0	268	72.24%
CON 412-51	914	521	310	211	0	219	70.65%	91	29.35%	521	305	216	0	210	68.85%
CON 413-55	1213	750	448	302	0	268	59.82%	180	40.18%	750	432	318	0	285	65.97%
CON 414-55	408	252	149	103	0	103	69.13%	46	30.87%	252	143	109	0	112	78.32%
CON 415-56	1216	685	435	250	0	295	67.82%	140	32.18%	685	429	256	0	293	68.30%
CON 416-56	1130	732	477	255	0	345	72.33%	132	27.67%	732	467	265	0	346	74.09%
CON 417-57	1273	804	512	292	0	318	62.11%	194	37.89%	804	499	305	0	339	67.94%
CON 418-58	991	514	364	150	0	244	67.03%	120	32.97%	514	341	173	0	284	74.54%
CON 419-59	1137	642	402	240	0	274	68.16%	128	31.84%	642	381	261	0	269	66.92%
CON 420-60	1150	579	412	167	0	287	69.66%	125	30.34%	579	402	177	0	265	73.41%
CON 421-60	1025	516	376	140	0	255	67.82%	121	32.18%	516	361	155	0	265	73.41%
CON 422-61	1082	632	427	205	0	280	65.57%	147	34.43%	632	412	220	0	290	70.39%
CON 423-62	1171	785	467	318	0	308	65.95%	159	34.05%	785	458	327	0	303	66.16%
CON 424-62	860	658	406	252	0	287	70.69%	119	29.31%	658	395	263	0	301	76.20%
CON 425-63	773	520	321	199	0	203	63.24%	118	36.76%	520	320	200	0	235	73.44%
CON 426-64	1212	500	370	130	0	270	72.97%	100	27.03%	500	354	146	0	243	68.64%
CON 427-64	1346	570	411	159	0	284	69.10%	127	30.90%	570	397	173	0	256	64.48%
CON 501-65	1231	737	475	261	1	298	62.74%	177	37.26%	737	461	276	0	302	65.51%
CON 502-66	1005	625	374	251	0	244	65.24%	130	34.76%	625	365	260	0	258	70.68%
CON 503-66	1081	725	424	301	0	245	57.78%	179	42.22%	725	423	302	0	301	71.16%
CON 504-67	467	324	189	135	0	110	58.20%	79	41.80%	324	186	138	0	129	69.35%
CON 505-67	856	595	334	261	0	219	65.57%	115	34.43%	595	320	275	0	229	71.56%
CON 506-67	945	566	362	204	0	225	62.15%	137	37.85%	566	353	213	0	238	67.42%
CON 507-67	951	573	371	202	0	232	62.53%	139	37.47%	573	359	214	0	257	71.59%
CON 508-68	1098	625	377	248	0	253	67.11%	124	32.89%	625	370	255	0	242	65.41%
CON 509-68	1016	648	378	270	0	222	58.73%	156	41.27%	648	376	272	0	259	68.88%
CON 510-69	1007	575	369	206	0	247	66.94%	122	33.06%	575	364	211	0	254	69.78%
CON 511-69	1145	590	387	203	0	250	64.60%	137	35.40%	590	386	204	0	261	67.62%
CON 512-65	1108	508	331	177	0	204	61.63%	127	38.37%	508	314	194	0	201	64.01%
CON 513-68	1215	678	452	226	0	295	65.27%	157	34.73%	678	446	232	0	308	69.06%
CON 514-68	1113	641	459	182	0	289	62.96%	170	37.04%	641	453	188	0	284	62.69%

Statement of Votes Cast
 GENERAL ELECTION HELD NOVEMBER 5, 2002
 SOVC For Jurisdiction Wide, All Counters, STATE
 OFFICIAL ELECTION RESULTS- ALL BALLOTS

C. MORENO- ASSOC. JUSTICE SUPREME CT

M. BAXTER-ASSOC. JUSTICE SUPREME CT

	Reg. Voters	Ballots Cast	Total Votes	Times Blank Voted	Times Over Voted	YES	NO	Reg. Voters	Ballots Cast	Total Votes	Times Blank Voted	Times Over Voted	YES	NO
CON 515-70	834	328	215	113	0	152	70.70%	63	29.30%					
CON 516-71	1180	776	478	298	0	274	57.32%	204	42.68%					
CON 517-06	763	500	333	167	0	179	53.75%	154	46.25%					
CON 518-72	759	439	266	173	0	153	57.52%	113	42.48%					
CON 519-72	957	593	378	215	0	230	60.85%	148	39.15%					
CON 520-40	734	327	186	141	0	131	70.43%	55	29.57%					
CON 521-73	1113	529	312	217	0	220	70.51%	92	29.49%					
CON 522-74	1096	632	358	274	0	292	81.56%	66	18.44%					
CON 523-75	950	436	247	189	0	190	76.92%	57	23.08%					
CON 524-76	944	250	125	125	0	93	74.40%	32	25.60%					
CON 525-77	592	159	85	74	0	66	77.65%	19	22.35%					
CON 526-77	612	381	233	148	0	171	73.39%	62	26.61%					
CON 527-78	1231	236	129	107	0	105	81.40%	24	18.60%					
AV PCT BT4/31	524	356	237	119	0	135	56.96%	102	43.04%					
AVPCT BT 5/35	62	43	32	11	0	21	65.63%	11	34.38%					
AVPCT BT 6/36	323	216	131	85	0	68	51.91%	63	48.09%					
AV PCT BT 7	7	2	2	0	0	2	100.00%	0	0.00%					
AVPCT BT 11/37	207	97	62	35	0	35	56.45%	27	43.55%					
AVPCT BT 13	0	0	0	0	0	0	-	0	-					
AVPCT BT 14/27	120	77	48	29	0	23	47.92%	25	52.08%					
AVPCT BT 15	466	280	161	119	0	112	69.57%	49	30.43%					
AVPCT BT 16	28	18	10	8	0	9	90.00%	1	10.00%					
AVPCT BT 18	8	4	3	1	0	1	33.33%	2	66.67%					
AVPCT BT 19/29	566	331	181	150	0	121	66.85%	60	33.15%					
AVPCT BT 20	19	9	3	6	0	3	100.00%	0	0.00%					
AVPCT BT 21	369	236	141	95	0	78	55.32%	63	44.68%					
AVPCT BT 24	0	0	0	0	0	0	-	0	-					
AVPCT BT 25	14	9	4	5	0	3	75.00%	1	25.00%					
AVPCT BT 26	0	0	0	0	0	0	-	0	-					
AVPCT BT 28	0	0	0	0	0	0	-	0	-					
AVPCT BT 30	0	0	0	0	0	0	-	0	-					
AVPCT BT 34	19	10	5	5	0	3	60.00%	2	40.00%					
AVPCT BT 38	2	1	0	1	0	1	50.00%	1	50.00%					
AVPCT BT 42	8	6	2	4	0	1	50.00%	1	50.00%					
AVPCT BT 43/60	0	0	0	0	0	0	-	0	-					
AVPCT BT 45	203	145	83	62	0	53	63.86%	30	36.14%					
AVPCT BT 47	4	1	1	0	0	0	0.00%	1	100.00%					
AVPCT BT 48	0	0	0	0	0	0	-	0	-					
AVPCT BT 49	4	4	4	0	0	2	50.00%	2	50.00%					
AVPCT BT 51	0	0	0	0	0	0	-	0	-					

Statement of Votes Cast
 GENERAL ELECTION HELD NOVEMBER 5, 2002
 SOVC For Jurisdiction Wide, All Counters, STATE
 OFFICIAL ELECTION RESULTS- ALL BALLOTS

C. MORENO- ASSOC. JUSTICE SUPREME CT

M. BAXTER-ASSOC. JUSTICE SUPREME CT

	Reg. Voters	Ballots Cast	Total Votes	Times Blank Voted	Times Over Voted	YES	NO	Reg. Voters	Ballots Cast	Total Votes	Times Blank Voted	Times Over Voted	YES	NO	
AVPCT BT 52	53	22	15	7	0	13	86.67%	2	13.33%	22	15	7	0	14	93.33%
AVPCT BT 53/61	266	160	85	75	0	63	74.12%	22	25.88%	266	83	77	0	58	69.88%
AVPCT BT 55/62	18	15	10	5	0	10	100.00%	0	0.00%	18	10	5	0	9	90.00%
AVPCT BT 56	3	0	0	0	0	0	-	0	-	3	0	0	0	0	-
AVPCT BT 58	210	158	110	48	0	72	65.45%	38	34.55%	210	103	55	0	81	78.64%
AVPCT BT 59	115	58	46	12	0	33	71.74%	13	28.26%	115	47	11	0	31	65.96%
Total	140659	83903	52156	31736	11	35296	67.67%	16860	32.33%	140659	50770	33121	12	35675	70.27%

Statement of Votes Cast
 GENERAL ELECTION HELD NOVEMBER 5, 2002
 SOVC For Jurisdiction Wide, All Counters, All Races
 OFFICIAL ELECTION RESULTS - ALL BALLOTS

K. WERDEGAR--ASSOC. JUSTICE SUPREME CT

Reg. Voters	Vote For	Ballots Cast	Total Votes	Times Blank Voted	Times Over Voted	Number of Under Votes	YES	NO
69297	0	40887	25188	15689	10	0	19280	5908
62053	0	37529	24025	13499	5	0	16508	7517
9309	0	5487	3457	2026	4	0	2553	904
140659	0	83903	52670	31214	19	0	38341	14329
140659	0	83903	52670	31214	19	0	38341	14329
140659	0	83903	52670	31214	19	0	38341	14329
140659	0	83903	52670	31214	19	0	38341	14329
140659	0	83903	52670	31214	19	0	38341	14329
140659	0	83903	52670	31214	19	0	38341	14329
140659	0	83903	52670	31214	19	0	38341	14329
26011	0	15466	10308	5156	2	0	6885	3423
30929	0	20057	12177	7874	6	0	9420	2757
27616	0	16262	9965	6294	3	0	7622	2343
28011	0	16831	10729	6095	7	0	7815	2914
26024	0	14007	8703	5303	1	0	6082	2621
2068	0	1280	788	492	0	0	517	271
140659	0	83903	52670	31214	19	0	38341	14329
10337	0	6589	4090	2497	2	0	3047	1043
6457	0	3420	2261	1158	1	0	1670	591
6903	0	4320	2744	1573	3	0	2084	660
12255	0	7115	4799	2315	1	0	3293	1506
24919	0	13774	8095	5679	0	0	6390	1705
5543	0	3508	2166	1340	2	0	1634	532
15072	0	8738	5540	3198	0	0	3815	1725
59173	0	36439	22975	13454	10	0	16408	6567
0	0	0	0	0	0	0	0	0
140659	0	83903	52670	31214	19	0	38341	14329

Statement of Votes Cast
 GENERAL ELECTION HELD NOVEMBER 5, 2002
 SOVC For Jurisdiction Wide, All Counters, All Races
 OFFICIAL ELECTION RESULTS - ALL BALLOTS

R. MALLANO- ASSOC. JUSTICE DIV 1

Reg. Voters	Vote For	Ballots Cast	Total Votes	Times Blank Voted	Times Over Voted	Number of Under Votes	YES	NO
69297	0	40887	23102	17782	3	0	16321	70.65%
62053	0	37529	22386	15136	7	0	14183	63.36%
9309	0	5487	3168	2315	4	0	2155	68.02%
140659	0	83903	48656	35233	14	0	32659	67.12%
140659	0	83903	48656	35233	14	0	32659	67.12%
140659	0	83903	48656	35233	14	0	32659	67.12%
140659	0	83903	48656	35233	14	0	32659	67.12%
140659	0	83903	48656	35233	14	0	32659	67.12%
140659	0	83903	48656	35233	14	0	32659	67.12%
26011	0	15466	9732	5730	4	0	6074	62.41%
30929	0	20057	11066	8987	4	0	7871	71.13%
27616	0	16262	9177	7084	1	0	6465	70.45%
28011	0	16831	9918	6911	2	0	6685	67.40%
26024	0	14007	8047	5957	3	0	5147	63.96%
2068	0	1280	716	564	0	0	417	58.24%
140659	0	83903	48656	35233	14	0	32659	67.12%
10337	0	6589	3750	2839	0	0	2578	68.75%
6457	0	3420	2115	1304	1	0	1374	64.96%
6903	0	4320	2481	1838	1	0	1709	68.88%
12255	0	7115	4567	2545	3	0	2966	64.94%
24919	0	13774	7370	6404	0	0	5453	73.99%
5543	0	3508	1986	1522	0	0	1390	69.99%
15072	0	8738	5162	3573	3	0	3231	62.59%
59173	0	36439	21225	15208	6	0	13958	65.76%
0	0	0	0	0	0	0	0	-
140659	0	83903	48656	35233	14	0	32659	67.12%
CONGRESSIONAL DISTRICT								
23RD CONGRESSIONAL DISTRICT								
22ND CONGRESSIONAL DISTRICT								
Multiple Districts								
Total								
STATE SENATE DISTRICT								
15TH SENATORIAL DISTRICT								
Total								
STATE ASSEMBLY								
33RD ASSEMBLY DISTRICT								
Total								
STATE BOARD OF EQUALIZATION								
STATE BOARD OF EQUALIZATION DIST 1								
Total								
SUPERVISORIAL DISTRICTS								
1ST SUPERVISORIAL DISTRICT								
2ND SUPERVISORIAL DISTRICT								
3RD SUPERVISORIAL DISTRICT								
4TH SUPERVISORIAL DISTRICT								
5TH SUPERVISORIAL DISTRICT								
Multiple Districts								
Total								
CITIES								
CITY OF ARROYO GRANDE								
CITY OF GROVER BEACH								
CITY OF MORRO BAY								
CITY OF PASO ROBLES								
CITY OF SAN LUIS OBISPO								
CITY OF PISMO BEACH								
CITY OF ATASCADERO								
UNINCORPORATED								
No Matching District								
Total								

Statement of Votes Cast
 GENERAL ELECTION HELD NOVEMBER 5, 2002
 SOVC For Jurisdiction Wide, All Counters, STATE
 OFFICIAL ELECTION RESULTS- ALL BALLOTS

K. WERDEGAR -ASSOC. JUSTICE SUPREME CT

R. MALLANO- ASSOC. JUSTICE DIV 1

Jurisdiction Wide	Reg. Voters		Ballots Cast		Total Votes		Times Blank Voted		Times Over Voted		YES		NO					
	Reg. Voters	Ballots Cast	Total Votes	Times Blank Voted	Times Over Voted	YES	NO	Times Over Voted	Times Blank Voted	Total Votes	Ballots Cast	Reg. Voters	Times Over Voted	Times Blank Voted	Total Votes			
CON 101-01	1145	654	456	198	0	280	61.40%	176	38.60%	1145	654	433	220	1	248	57.27%	185	42.73%
CON 102-02	1285	763	532	231	0	354	66.54%	178	33.46%	1285	763	505	258	0	313	61.98%	192	38.02%
CON 103-03	1062	676	420	256	0	257	61.19%	163	38.81%	1062	676	384	292	0	234	60.94%	150	39.06%
CON 104-03	1256	711	475	236	0	290	61.05%	185	38.95%	1256	711	450	261	0	264	58.67%	186	41.33%
CON 105-04	1025	652	431	221	0	283	65.66%	148	34.34%	1025	652	406	246	0	240	59.11%	166	40.89%
CON 106-05	458	260	207	53	0	124	59.90%	83	40.10%	458	260	207	53	0	119	57.49%	88	42.51%
CON 107-06	142	89	54	35	0	36	66.67%	18	33.33%	142	89	52	37	0	27	51.92%	25	48.08%
CON 108-03	1366	827	557	270	0	351	63.02%	206	36.98%	1366	827	526	301	0	308	58.56%	218	41.44%
CON 109-07	760	466	298	168	0	185	62.08%	113	37.92%	760	466	280	186	0	156	55.71%	124	44.29%
CON 110-08	1045	555	362	193	0	229	63.26%	133	36.74%	1045	555	346	209	0	206	59.54%	140	40.46%
CON 111-08	1093	606	409	197	0	276	67.48%	133	32.52%	1093	606	381	223	2	240	62.99%	141	37.01%
CON 112-03	841	359	265	93	1	184	69.43%	81	30.57%	841	359	245	114	0	155	63.27%	90	36.73%
CON 113-04	1210	762	525	237	0	366	69.71%	159	30.29%	1210	762	509	253	0	333	65.42%	176	34.58%
CON 114-07	949	604	420	184	0	280	66.67%	140	33.33%	949	604	407	197	0	260	63.88%	147	36.12%
CON 115-09	1093	626	438	188	0	299	68.26%	139	31.74%	1093	626	424	202	0	278	65.57%	146	34.43%
CON 116-10	1079	575	402	173	0	291	72.39%	111	27.61%	1079	575	380	195	0	261	68.68%	119	31.32%
CON 117-10	1375	897	605	292	0	427	70.58%	178	29.42%	1375	897	573	324	0	373	65.10%	200	34.90%
CON 118-11	1152	713	479	234	0	341	71.19%	138	28.81%	1152	713	460	253	0	306	66.52%	154	33.48%
CON 119-09	1303	750	462	288	0	319	69.05%	143	30.95%	1303	750	444	306	0	291	65.54%	153	34.46%
CON 120-11	1108	666	430	236	0	280	65.12%	150	34.88%	1108	666	397	268	1	262	65.99%	135	34.01%
CON 121-12	1266	822	500	322	0	350	70.00%	150	30.00%	1266	822	451	371	0	289	64.08%	162	35.92%
CON 122-12	783	535	312	223	0	217	69.55%	95	30.45%	783	535	282	253	0	177	62.77%	105	37.23%
CON 123-13	772	506	331	175	0	230	69.49%	101	30.51%	772	506	309	197	0	187	60.52%	122	39.48%
CON 124-14	1050	591	410	181	0	282	68.78%	128	31.22%	1050	591	386	205	0	245	63.47%	141	36.53%
CON 125-14	1386	799	526	272	1	353	67.11%	173	32.89%	1386	799	494	305	0	301	60.93%	193	39.07%
CON 201-15	1299	965	585	380	0	459	78.46%	126	21.54%	1299	965	516	449	0	379	73.45%	137	26.55%
CON 202-15	1070	758	460	298	0	369	80.22%	91	19.78%	1070	758	413	345	0	309	74.82%	104	25.18%
CON 203-15	1364	884	585	399	0	407	80.91%	131	22.39%	1364	884	453	468	0	366	70.93%	150	29.07%
CON 204-15	1132	860	503	357	0	407	80.91%	96	19.09%	1132	860	453	407	0	332	73.29%	121	26.71%
CON 205-16	1042	687	443	242	2	331	74.72%	112	25.28%	1042	687	420	265	2	279	66.43%	141	33.57%
CON 206-16	1120	689	415	274	0	326	78.55%	89	21.45%	1120	689	372	317	0	264	70.97%	108	29.03%
CON 207-17	1023	626	407	218	1	309	75.92%	98	24.08%	1023	626	367	258	1	255	69.48%	112	30.52%
CON 208-18	1273	819	524	294	1	414	79.01%	110	20.99%	1273	819	457	362	0	323	70.68%	134	29.32%
CON 209-19	1442	842	552	290	0	390	70.65%	162	29.35%	1442	842	517	325	0	341	65.96%	176	34.04%
CON 210-20	1057	614	411	203	0	298	72.51%	113	27.49%	1057	614	373	241	0	247	66.22%	126	33.78%
CON 211-20	1174	764	460	303	1	359	78.04%	101	21.96%	1174	764	410	354	0	289	70.49%	121	29.51%
CON 212-20	934	655	390	265	0	314	80.51%	76	19.49%	934	655	357	298	0	254	71.15%	103	28.85%
CON 213-21	393	258	167	91	0	123	73.65%	44	26.35%	393	258	155	103	0	99	63.87%	56	36.13%
CON 214-22	1174	797	477	320	0	374	78.41%	103	21.59%	1174	797	436	361	0	321	73.62%	115	26.38%

Statement of Votes Cast
GENERAL ELECTION HELD NOVEMBER 5, 2002
SOVC For Jurisdiction Wide, All Counters, STATE
OFFICIAL ELECTION RESULTS- ALL BALLOTS

	K. WERDEGAR -ASSOC. JUSTICE SUPREME CT					R. MALLANO- ASSOC. JUSTICE DIV 1									
	Reg. Voters	Ballots Cast	Total Votes	Times Blank Voted	Times Over Voted	YES	NO	Reg. Voters	Ballots Cast	Total Votes	Times Blank Voted	Times Over Voted	YES	NO	
CON 215-23	1259	732	446	286	0	307	68.83%	139	31.17%	732	423	309	0	268	63.36%
CON 216-24	1160	730	451	279	0	333	73.84%	118	26.16%	730	410	320	0	280	68.29%
CON 217-25	1105	614	374	240	0	270	72.19%	104	27.81%	614	355	259	0	234	65.92%
CON 218-26	1220	824	535	289	0	421	78.65%	114	21.31%	824	491	333	0	359	73.12%
CON 219-27	1122	816	470	346	0	391	83.19%	79	16.81%	816	423	393	0	323	76.36%
CON 220-27	1382	997	557	439	1	427	76.66%	130	23.34%	997	499	497	1	340	68.14%
CON 221-28	1319	916	560	356	0	447	79.82%	113	20.18%	916	515	401	0	377	73.20%
CON 222-29	919	654	370	284	0	301	81.35%	69	18.65%	654	323	331	0	251	77.71%
CON 223-29	1126	574	332	242	0	263	79.22%	69	20.78%	574	305	269	0	215	70.49%
CON 224-75	752	408	214	194	0	170	79.44%	44	20.56%	408	200	208	0	156	78.00%
CON 225-30	923	480	293	187	0	234	79.86%	59	20.14%	480	270	210	0	208	77.04%
CON 226-31	1169	700	448	252	0	354	79.02%	94	20.98%	700	415	285	0	319	76.87%
CON 227-31	1267	844	493	351	0	387	78.50%	106	21.50%	844	439	405	0	314	71.53%
CON 301-32	509	252	160	92	0	113	70.63%	47	29.38%	252	156	96	0	113	72.44%
CON 302-33	940	537	366	171	0	294	80.33%	72	19.67%	537	345	192	0	270	78.26%
CON 303-34	751	469	313	156	0	242	77.32%	71	22.68%	469	286	183	0	206	72.03%
CON 304-37	1134	610	361	249	0	279	77.29%	82	22.71%	610	328	282	0	240	73.17%
CON 305-37	1204	799	479	320	0	391	81.63%	88	18.37%	799	430	369	0	336	78.14%
CON 306-35	980	519	287	232	0	228	79.44%	59	20.56%	519	280	239	0	212	75.71%
CON 307-36	1148	776	453	323	0	361	79.69%	92	20.31%	776	416	360	0	305	73.32%
CON 308-35	1060	676	383	293	0	308	80.42%	75	19.58%	676	344	332	0	275	79.94%
CON 309-38	1226	661	367	294	0	261	71.12%	106	28.88%	661	331	330	0	219	66.16%
CON 310-38	1148	547	304	243	0	231	75.99%	73	24.01%	547	278	269	0	189	67.99%
CON 311-39	818	428	242	186	0	186	76.86%	56	23.14%	428	223	205	0	145	65.02%
CON 312-40	990	600	362	238	0	311	85.91%	51	14.09%	600	316	284	0	243	76.90%
CON 313-41	1080	766	446	320	0	346	77.58%	100	22.42%	766	420	346	0	288	68.57%
CON 314-42	1415	944	570	374	0	450	78.95%	120	21.05%	944	526	418	0	405	77.00%
CON 315-43	1324	890	537	351	2	423	78.77%	114	21.23%	890	501	389	0	371	74.05%
CON 316-43	968	534	299	235	0	211	70.57%	88	29.43%	534	272	262	0	188	69.12%
CON 317-44	679	387	222	165	0	162	72.97%	60	27.03%	387	196	191	0	138	70.41%
CON 318-44	790	458	291	167	0	236	81.10%	55	18.90%	458	274	184	0	197	71.90%
CON 319-45	1082	774	522	252	0	383	73.37%	139	26.63%	774	470	304	0	308	65.53%
CON 320-45	700	465	295	170	0	219	74.24%	76	25.76%	465	273	192	0	188	68.86%
CON 321-46	1295	709	465	244	0	345	74.19%	120	25.81%	709	436	273	0	280	64.22%
CON 322-46	1224	709	428	280	1	318	74.30%	110	25.70%	709	388	321	0	244	62.89%
CON 323-47	1342	659	453	206	0	328	72.41%	125	27.59%	659	433	226	0	271	62.59%
CON 324-48	1354	726	505	221	0	383	75.84%	122	24.16%	726	475	251	0	326	68.63%
CON 325-49	1242	617	410	207	0	296	72.20%	114	27.80%	617	383	233	1	253	66.06%
CON 326-55	1127	705	414	291	0	296	71.50%	118	28.50%	705	365	340	0	232	63.56%
CON 401-36	541	365	203	162	0	168	82.76%	35	17.24%	365	182	183	0	137	75.27%

Statement of Votes Cast
 GENERAL ELECTION HELD NOVEMBER 5, 2002
 SOVC For Jurisdiction Wide, All Counters, STATE
 OFFICIAL ELECTION RESULTS- ALL BALLOTS

K. WERDEGAR -ASSOC. JUSTICE SUPREME CT

R. MALLANO- ASSOC. JUSTICE DIV 1

	Reg. Voters	Ballots Cast	Total Votes	Times Blank Voted	Times Over Voted	YES	NO	Reg. Voters	Ballots Cast	Total Votes	Times Blank Voted	Times Over Voted	YES	NO
CON 402-41	419	268	134	134	0	99	73.88%	35	26.12%					
CON 403-50	761	546	325	221	0	247	76.00%	78	24.00%					
CON 404-50	960	708	413	295	0	315	76.27%	98	23.73%					
CON 405-51	1328	922	558	363	1	413	74.01%	145	25.99%					
CON 406-52	1268	816	462	353	1	350	75.76%	112	24.24%					
CON 407-53	1100	774	507	267	0	383	75.54%	124	24.46%					
CON 408-54	844	533	332	201	0	248	74.70%	84	25.30%					
CON 409-51	1025	569	373	196	0	263	70.51%	110	29.49%					
CON 410-51	1080	635	415	220	0	303	73.01%	112	26.99%					
CON 411-54	1057	565	386	179	0	289	74.87%	97	25.13%					
CON 412-51	914	521	319	202	0	236	73.98%	83	26.02%					
CON 413-55	1213	750	456	294	0	301	66.01%	155	33.99%					
CON 414-55	408	252	150	102	0	119	79.33%	31	20.67%					
CON 415-56	1216	685	443	242	0	321	72.46%	122	27.54%					
CON 416-56	1130	732	480	252	0	369	76.88%	111	23.13%					
CON 417-57	1273	804	523	280	1	357	68.26%	166	31.74%					
CON 418-58	991	514	355	159	0	254	71.55%	101	28.45%					
CON 419-59	1137	642	395	247	0	308	77.97%	87	22.03%					
CON 420-60	1150	579	407	172	0	274	67.32%	133	32.68%					
CON 421-60	1025	516	368	147	1	260	70.65%	108	29.35%					
CON 422-61	1082	632	422	210	0	298	70.62%	124	29.38%					
CON 423-62	1171	785	476	309	0	326	68.49%	150	31.51%					
CON 424-62	860	658	420	237	1	334	79.52%	86	20.48%					
CON 425-63	773	520	333	187	0	238	71.47%	95	28.53%					
CON 426-64	1212	500	364	135	1	252	69.23%	112	30.77%					
CON 427-64	1346	570	401	169	0	274	68.33%	127	31.67%					
CON 501-65	1231	737	472	265	0	305	64.62%	167	35.38%					
CON 502-66	1005	625	388	237	0	274	70.62%	114	29.38%					
CON 503-66	1081	725	429	296	0	289	67.37%	140	32.63%					
CON 504-67	467	324	194	130	0	137	70.62%	57	29.38%					
CON 505-67	856	595	340	255	0	248	72.94%	92	27.06%					
CON 506-67	945	566	353	213	0	250	70.82%	103	29.18%					
CON 507-67	951	573	373	200	0	256	68.63%	115	31.37%					
CON 508-68	1098	625	371	254	0	256	69.00%	117	31.00%					
CON 509-68	1016	648	393	255	0	267	67.94%	126	32.06%					
CON 510-69	1007	575	365	210	0	257	70.41%	108	29.59%					
CON 511-69	1145	590	321	199	0	270	69.05%	121	30.95%					
CON 512-65	1108	508	396	182	0	215	65.95%	111	34.05%					
CON 513-68	1215	678	458	220	0	305	66.59%	153	33.41%					
CON 514-68	1113	641	468	173	0	316	67.52%	152	32.48%					

Statement of Votes Cast
 GENERAL ELECTION HELD NOVEMBER 5, 2002
 SOVC For Jurisdiction Wide, All Counters, STATE
 OFFICIAL ELECTION RESULTS- ALL BALLOTS

	K. WERDEGAR -ASSOC. JUSTICE SUPREME CT						R. MALLANO- ASSOC. JUSTICE DIV 1											
	Reg. Voters	Ballots Cast	Total Votes	Times Blank Voted	Times Over Voted	YES	NO	Reg. Voters	Ballots Cast	Total Votes	Times Blank Voted	Times Over Voted	YES	NO				
CON 515-70	834	328	219	109	0	170	77.63%	49	22.37%	834	328	206	122	0	145	70.39%	61	29.61%
CON 516-71	1180	776	484	292	0	304	62.81%	180	37.19%	1180	776	454	322	0	262	57.71%	192	42.29%
CON 517-06	763	500	334	165	1	207	61.98%	127	38.02%	763	500	296	204	0	167	56.42%	129	43.58%
CON 518-72	759	439	262	177	0	165	62.98%	97	37.02%	759	439	248	191	0	138	55.65%	110	44.35%
CON 519-72	957	593	379	214	0	250	65.96%	129	34.04%	957	593	351	242	0	208	59.26%	143	40.74%
CON 520-40	734	327	194	133	0	143	73.71%	51	26.29%	734	327	167	160	0	114	68.26%	53	31.74%
CON 521-73	1113	529	320	209	0	239	74.69%	81	25.31%	1113	529	288	241	0	200	69.44%	88	30.56%
CON 522-74	1096	632	362	270	0	295	81.49%	67	18.51%	1096	632	323	309	0	252	78.02%	71	21.98%
CON 523-75	950	436	254	182	0	214	84.25%	40	15.75%	950	436	236	200	0	176	74.58%	60	25.42%
CON 524-76	944	250	123	127	0	98	79.67%	25	20.33%	944	250	110	140	0	89	80.91%	21	19.09%
CON 525-77	592	159	84	75	0	65	77.38%	19	22.62%	592	159	76	83	0	58	76.32%	18	23.68%
CON 526-77	612	381	235	146	0	184	78.30%	51	21.70%	612	381	220	161	0	158	71.82%	62	28.18%
CON 527-78	1231	236	127	109	0	100	78.74%	27	21.26%	1231	236	111	125	0	91	81.98%	20	18.02%
AV PCT BT 4/31	524	356	242	114	0	150	61.98%	92	38.02%	524	356	222	134	0	121	54.50%	101	45.50%
AV PCT BT 5/25	62	43	32	11	0	19	59.38%	13	40.63%	62	43	31	12	0	23	74.19%	8	25.81%
AV PCT BT 6/36	323	216	136	80	0	90	66.18%	46	33.82%	323	216	122	94	0	66	54.10%	56	45.90%
AV PCT BT 7	7	2	2	0	0	1	50.00%	1	50.00%	7	2	1	1	0	1	100.00%	0	0.00%
AV PCT BT 11/37	207	97	62	35	0	36	58.06%	26	41.94%	207	97	62	35	0	35	56.45%	27	43.55%
AV PCT BT 13	0	0	0	0	0	0	-	0	-	0	0	0	0	0	0	-	0	-
AV PCT BT 14/27	120	77	47	30	0	29	61.70%	18	38.30%	120	77	43	34	0	22	51.16%	21	48.84%
AV PCT BT 15	466	280	158	122	0	119	75.32%	39	24.68%	466	280	148	132	0	107	72.30%	41	27.70%
AV PCT BT 16	28	18	12	6	0	10	83.33%	2	16.67%	28	18	8	10	0	7	87.50%	1	12.50%
AV PCT BT 18	8	4	3	1	0	1	33.33%	2	66.67%	8	4	3	1	0	1	33.33%	2	66.67%
AV PCT BT 19/29	566	331	177	154	0	123	69.49%	54	30.51%	566	331	154	177	0	97	62.99%	57	37.01%
AV PCT BT 20	19	9	3	6	0	3	100.00%	0	0.00%	19	9	3	6	0	3	100.00%	0	0.00%
AV PCT BT 21	369	236	147	89	0	88	59.86%	59	40.14%	369	236	131	105	0	80	61.07%	51	38.93%
AV PCT BT 24	0	0	0	0	0	0	-	0	-	0	0	0	0	0	0	-	0	-
AV PCT BT 25	14	9	4	5	0	3	75.00%	1	25.00%	14	9	3	6	0	3	100.00%	0	0.00%
AV PCT BT 26	0	0	0	0	0	0	-	0	-	0	0	0	0	0	0	-	0	-
AV PCT BT 28	0	0	0	0	0	0	-	0	-	0	0	0	0	0	0	-	0	-
AV PCT BT 30	0	0	0	0	0	0	-	0	-	0	0	0	0	0	0	-	0	-
AV PCT BT 34	19	10	5	5	0	3	60.00%	2	40.00%	19	10	5	5	0	3	60.00%	2	40.00%
AV PCT BT 38	2	1	0	1	0	0	-	0	-	2	1	0	1	0	0	-	0	-
AV PCT BT 42	8	6	2	4	0	0	0.00%	2	100.00%	8	6	2	4	0	0	0.00%	2	100.00%
AV PCT BT 43/60	0	0	0	0	0	0	-	0	-	0	0	0	0	0	0	-	0	-
AV PCT BT 45	203	145	82	63	0	59	71.95%	23	28.05%	203	145	77	68	0	55	71.43%	22	28.57%
AV PCT BT 47	4	1	1	0	0	0	0.00%	1	100.00%	4	1	1	0	0	0	0.00%	1	100.00%
AV PCT BT 48	0	0	0	0	0	0	-	0	-	0	0	0	0	0	0	-	0	-
AV PCT BT 49	4	4	4	0	0	0	0.00%	4	100.00%	4	4	4	0	0	0	0.00%	4	100.00%
AV PCT BT 51	0	0	0	0	0	0	-	0	-	0	0	0	0	0	0	-	0	-

Statement of Votes Cast
 GENERAL ELECTION HELD NOVEMBER 5, 2002
 SOVC For Jurisdiction Wide, All Counters, STATE
 OFFICIAL ELECTION RESULTS- ALL BALLOTS

R. MALLANO- ASSOC. JUSTICE DIV 1

K. WERDEGAR -ASSOC. JUSTICE SUPREME CT

	Reg. Voters	Ballots Cast	Total Votes	Times Blank Voted	Times Over Voted	YES	NO	Reg. Voters	Ballots Cast	Total Votes	Times Blank Voted	Times Over Voted	YES	NO				
AVPCT BT 52	53	22	14	8	0	10	71.43%	4	28.57%	53	22	15	7	13	86.67%	2	13.33%	
AVPCT BT 53/61	266	160	92	68	0	70	76.09%	22	23.91%	266	160	82	78	53	64.63%	29	35.37%	
AVPCT BT 55/62	18	15	10	5	0	10	100.00%	0	0.00%	18	15	10	5	9	90.00%	1	10.00%	
AVPCT BT 56	3	0	0	0	0	0	-	0	-	3	0	0	0	0	-	0	-	
AVPCT BT 58	210	158	108	50	0	86	79.63%	22	20.37%	210	158	99	59	67	67.68%	32	32.32%	
AVPCT BT 59	115	58	47	10	1	36	76.60%	11	23.40%	115	58	47	11	32	68.09%	15	31.91%	
Total	140659	83903	52670	31214	19	38341	72.79%	14329	27.21%	140659	83903	48656	35233	14	32659	67.12%	15997	32.88%

Statement of Votes Cast
 GENERAL ELECTION HELD NOVEMBER 5, 2002
 SOVC For Jurisdiction Wide, All Counters, All Races
 OFFICIAL ELECTION RESULTS - ALL BALLOTS

M. VOGEL - ASSOC. JUSTICE DIV 1

Reg. Voters	Vote For	Ballots Cast	Total Votes	Times Blank Voted	Times Over Voted	Number of Under Votes	YES	NO
69297	0	40887	23396	17486	5	0	17253	6143
62053	0	37529	22636	14890	3	0	15236	7400
9309	0	5487	3207	2277	3	0	2291	916
140659	0	83903	49239	34653	11	0	34780	14459
140659	0	83903	49239	34653	11	0	34780	14459
140659	0	83903	49239	34653	11	0	34780	14459
140659	0	83903	49239	34653	11	0	34780	14459
140659	0	83903	49239	34653	11	0	34780	14459
140659	0	83903	49239	34653	11	0	34780	14459
26011	0	15466	9822	5643	1	0	6444	3378
30929	0	20057	11220	8833	4	0	8336	2884
27616	0	16262	9298	6963	1	0	6861	2437
28011	0	16831	10020	6808	3	0	7168	2852
26024	0	14007	8165	5840	2	0	5504	2661
2068	0	1280	714	566	0	0	467	247
140659	0	83903	49239	34653	11	0	34780	14459
10337	0	6589	3786	2803	0	0	2775	1011
6457	0	3420	2136	1283	1	0	1508	628
6903	0	4320	2513	1807	0	0	1805	708
12255	0	7115	4594	2520	1	0	3107	1487
24919	0	13774	7485	6289	0	0	5693	1792
5543	0	3508	1995	1513	0	0	1450	545
15072	0	8738	5223	3513	2	0	3491	1732
59173	0	36439	21507	14925	7	0	14951	6556
0	0	0	0	0	0	0	0	0
140659	0	83903	49239	34653	11	0	34780	14459

Statement of Votes Cast
 GENERAL ELECTION HELD NOVEMBER 5, 2002
 SOVC For Jurisdiction Wide, All Counters, All Races
 OFFICIAL ELECTION RESULTS - ALL BALLOTS

J. ASHMANN -ASSOC. JUSTICE DIV 2

Reg. Voters	Vote For	Ballots Cast	Total Votes	Times Blank Voted	Times Over Voted	Number of Under Votes	YES	NO
CONGRESSIONAL DISTRICT								
69297	0	40887	23342	17541	4	0	16862	6480
62053	0	37529	22494	15033	2	0	14369	8125
9309	0	5487	3206	2279	2	0	2229	977
140659	0	83903	49042	34853	8	0	33460	15582
STATE SENATE DISTRICT								
140659	0	83903	49042	34853	8	0	33460	15582
140659	0	83903	49042	34853	8	0	33460	15582
STATE ASSEMBLY								
140659	0	83903	49042	34853	8	0	33460	15582
140659	0	83903	49042	34853	8	0	33460	15582
140659	0	83903	49042	34853	8	0	33460	15582
140659	0	83903	49042	34853	8	0	33460	15582
STATE BOARD OF EQUALIZATION								
140659	0	83903	49042	34853	8	0	33460	15582
140659	0	83903	49042	34853	8	0	33460	15582
SUPERVISORIAL DISTRICTS								
26011	0	15466	9794	5671	1	0	6153	3641
30929	0	20057	11190	8864	3	0	8193	2997
27616	0	16262	9248	7013	1	0	6657	2591
28011	0	16831	9938	6891	2	0	6830	3108
26024	0	14007	8152	5854	1	0	5208	2944
2068	0	1280	720	560	0	0	419	301
140659	0	83903	49042	34853	8	0	33460	15582
CITIES								
10337	0	6589	3700	2889	0	0	2608	1092
6457	0	3420	2132	1287	1	0	1468	664
6903	0	4320	2497	1823	0	0	1756	741
12255	0	7115	4596	2519	0	0	3038	1558
24919	0	13774	7468	6306	0	0	5593	1875
5543	0	3508	1993	1515	0	0	1394	599
15072	0	8738	5211	3526	1	0	3232	1979
59173	0	36439	21445	14988	6	0	14371	7074
0	0	0	0	0	0	0	0	0
140659	0	83903	49042	34853	8	0	33460	15582

Statement of Votes Cast
 GENERAL ELECTION HELD NOVEMBER 5, 2002
 SOVC For Jurisdiction Wide, All Counters, STATE
 OFFICIAL ELECTION RESULTS- ALL BALLOTS

M. VOGEL - ASSOC. JUSTICE DIV 1

J. ASHMANN -ASSOC. JUSTICE DIV 2

Jurisdiction	M. VOGEL - ASSOC. JUSTICE DIV 1		J. ASHMANN -ASSOC. JUSTICE DIV 2														
	Reg. Voters	Ballots Cast	Total Votes	Times Blank Voted	Times Over Voted	YES	NO	Reg. Voters	Ballots Cast	Total Votes	Times Blank Voted	Times Over Voted	YES	NO			
Jurisdiction Wide																	
CON 101-01	1145	654	438	216	0	258	58.90%	180	41.10%	654	437	217	0	255	58.35%	182	41.65%
CON 102-02	1285	763	505	258	0	331	65.54%	174	34.46%	763	508	255	0	306	60.24%	202	39.76%
CON 103-03	1062	676	396	280	0	245	61.87%	151	38.13%	676	391	284	1	231	59.08%	160	40.92%
CON 104-03	1256	711	458	253	0	278	60.70%	180	39.30%	711	452	259	0	265	58.63%	187	41.37%
CON 105-04	1025	652	408	244	0	266	65.20%	142	34.80%	652	407	245	0	239	58.72%	168	41.28%
CON 106-05	458	260	206	54	0	131	63.59%	75	36.41%	260	205	55	0	118	57.56%	87	42.44%
CON 107-06	142	89	52	37	0	26	50.00%	26	50.00%	89	53	36	0	32	60.38%	21	39.62%
CON 108-03	1366	827	534	293	0	322	60.30%	212	39.70%	827	533	294	0	304	57.04%	229	42.96%
CON 109-07	760	466	278	188	0	167	60.07%	111	39.93%	466	280	186	0	161	57.50%	119	42.50%
CON 110-08	1045	555	346	209	0	222	64.16%	124	35.84%	555	346	209	0	215	62.14%	131	37.86%
CON 111-08	1093	606	396	210	0	263	66.41%	133	33.59%	606	391	215	0	255	65.22%	136	34.78%
CON 112-03	841	359	251	107	1	168	66.93%	83	33.07%	359	253	106	0	170	67.19%	83	32.81%
CON 113-04	1210	762	508	254	0	349	68.70%	159	31.30%	762	512	250	0	343	66.99%	169	33.01%
CON 114-07	949	604	412	192	0	276	66.99%	136	33.01%	604	413	191	0	266	64.41%	147	35.59%
CON 115-09	1093	626	422	204	0	286	67.77%	136	32.23%	626	418	208	0	274	65.55%	144	34.45%
CON 116-10	1079	575	383	192	0	270	70.50%	113	29.50%	575	384	191	0	260	67.71%	124	32.29%
CON 117-10	1375	897	569	328	0	381	66.96%	188	33.04%	897	567	330	0	380	67.02%	187	32.98%
CON 118-11	1152	713	464	249	0	313	67.46%	151	32.54%	713	468	245	0	315	67.31%	153	32.69%
CON 119-09	1303	750	448	302	0	310	69.20%	138	30.80%	750	448	302	0	302	67.41%	146	32.59%
CON 120-11	1108	666	394	272	0	268	68.02%	126	31.98%	666	395	271	0	257	65.06%	138	34.94%
CON 121-12	1266	822	462	360	0	307	66.45%	155	33.55%	822	456	366	0	293	64.25%	163	35.75%
CON 122-12	783	535	289	246	0	204	70.59%	85	29.41%	535	284	251	0	170	59.86%	114	40.14%
CON 123-13	772	506	309	197	0	201	65.05%	108	34.95%	506	305	201	0	191	62.62%	114	37.38%
CON 124-14	1050	591	391	200	0	262	67.01%	129	32.99%	591	387	204	0	248	64.08%	139	35.92%
CON 125-14	1386	799	502	297	0	339	67.53%	163	32.47%	799	500	299	0	302	60.40%	198	39.60%
CON 201-15	1299	965	529	436	0	398	75.24%	131	24.76%	965	527	438	0	390	74.00%	137	26.00%
CON 202-15	1070	758	426	332	0	322	75.59%	104	24.41%	758	426	332	0	317	74.41%	109	25.59%
CON 203-15	1364	984	526	458	0	389	73.95%	137	26.05%	984	518	466	0	376	72.59%	142	27.41%
CON 204-15	1132	860	458	402	0	354	77.29%	104	22.71%	860	453	407	0	347	76.60%	106	23.40%
CON 205-16	1042	687	415	270	2	290	69.88%	125	30.12%	687	421	264	2	295	70.07%	126	29.93%
CON 206-16	1120	689	383	306	0	291	75.98%	92	24.02%	689	380	309	0	282	74.21%	98	25.79%
CON 207-17	1023	626	375	251	0	261	69.60%	114	30.40%	626	376	250	0	263	69.95%	113	30.05%
CON 208-18	1273	819	469	350	0	349	74.41%	120	25.59%	819	462	357	0	330	71.43%	132	28.57%
CON 209-19	1442	842	518	324	0	356	68.73%	162	31.27%	842	510	332	0	336	65.88%	174	34.12%
CON 210-20	1057	614	377	237	0	263	69.76%	114	30.24%	614	377	237	0	259	68.70%	118	31.30%
CON 211-20	1174	764	418	346	0	312	74.64%	106	25.36%	764	414	350	0	303	73.19%	111	26.81%
CON 212-20	934	655	356	299	0	264	74.16%	92	25.84%	655	358	297	0	265	74.02%	93	25.98%
CON 213-21	393	258	161	97	0	108	67.08%	53	32.92%	258	161	97	0	112	69.57%	49	30.43%
CON 214-22	1174	797	438	359	0	343	78.31%	95	21.69%	797	437	360	0	330	75.51%	107	24.49%

Statement of Votes Cast
 GENERAL ELECTION HELD NOVEMBER 5, 2002
 SOVC For Jurisdiction Wide, All Counters, STATE
 OFFICIAL ELECTION RESULTS- ALL BALLOTS

M. VOGEL - ASSOC. JUSTICE DIV 1

J. ASHMANN - ASSOC. JUSTICE DIV 2

	Reg. Voters	Ballots Cast	Total Votes	Times Blank Voted	Times Over Voted	YES	NO	Reg. Voters	Ballots Cast	Total Votes	Times Blank Voted	Times Over Voted	YES	NO				
CON 215-23	1259	732	431	301	0	291	67.52%	140	32.48%	1259	732	425	307	0	279	65.65%	146	34.35%
CON 216-24	1160	730	420	310	0	299	71.19%	121	28.81%	1160	730	422	308	0	307	72.75%	115	27.25%
CON 217-25	1105	614	352	262	0	251	71.31%	101	28.69%	1105	614	354	260	0	245	69.21%	109	30.79%
CON 218-26	1220	824	499	325	0	378	75.75%	121	24.25%	1220	824	495	329	0	377	76.16%	118	23.84%
CON 219-27	1122	816	425	391	0	346	81.41%	79	18.59%	1122	816	425	391	0	340	80.00%	85	20.00%
CON 220-27	1382	997	508	488	1	370	72.83%	138	27.17%	1382	997	509	487	1	385	75.64%	124	24.36%
CON 221-28	1319	916	526	390	0	406	77.19%	120	22.81%	1319	916	523	393	0	392	74.95%	131	25.05%
CON 222-29	919	654	329	325	0	252	76.60%	77	23.40%	919	654	330	324	0	252	76.36%	78	23.64%
CON 223-29	1126	574	308	266	0	226	73.38%	82	26.62%	1126	574	305	269	0	223	73.11%	82	26.89%
CON 224-75	752	408	201	207	0	157	78.11%	44	21.89%	752	408	201	207	0	155	77.11%	46	22.89%
CON 225-30	923	480	273	207	0	212	77.66%	61	22.34%	923	480	272	208	0	211	77.57%	61	22.43%
CON 226-31	1169	700	415	285	0	326	78.55%	89	21.45%	1169	700	419	281	0	310	73.99%	109	26.01%
CON 227-31	1267	844	444	400	0	341	76.80%	103	23.20%	1267	844	449	395	0	335	74.61%	114	25.39%
CON 301-32	509	252	155	97	0	112	72.26%	43	27.74%	509	252	154	98	0	109	70.78%	45	29.22%
CON 302-33	940	537	345	192	0	261	75.63%	84	24.35%	940	537	347	190	0	268	77.23%	79	22.77%
CON 303-34	751	469	287	182	0	210	73.17%	77	26.83%	751	469	285	184	0	209	73.33%	76	26.67%
CON 304-37	1134	610	339	271	0	253	74.63%	86	25.37%	1134	610	341	269	0	253	74.19%	88	25.81%
CON 305-37	1204	799	437	362	0	342	78.26%	95	21.74%	1204	799	433	366	0	341	78.75%	92	21.25%
CON 306-35	980	519	282	237	0	214	75.89%	68	24.11%	980	519	279	240	0	207	74.19%	72	25.81%
CON 307-36	1148	776	426	350	0	333	78.17%	93	21.83%	1148	776	425	351	0	326	76.71%	99	23.29%
CON 308-35	1060	676	349	327	0	285	81.66%	64	18.34%	1060	676	345	331	0	275	79.71%	70	20.29%
CON 309-38	1226	661	338	323	0	228	67.46%	110	32.54%	1226	661	335	326	0	229	68.36%	106	31.64%
CON 310-38	1148	547	288	259	0	206	71.53%	82	28.47%	1148	547	285	262	0	201	70.53%	84	29.47%
CON 311-39	818	428	231	197	0	178	77.06%	53	22.94%	818	428	227	201	0	162	71.37%	65	28.63%
CON 312-40	990	600	325	275	0	265	81.54%	60	18.46%	990	600	323	277	0	259	80.19%	64	19.81%
CON 313-41	1080	766	426	340	0	323	75.82%	103	24.18%	1080	766	415	351	0	290	69.88%	125	30.12%
CON 314-42	1415	944	532	412	0	410	77.07%	122	22.93%	1415	944	528	416	0	405	76.70%	123	23.30%
CON 315-43	1324	890	502	388	0	375	74.70%	127	25.30%	1324	890	500	390	0	368	73.60%	132	26.40%
CON 316-43	968	534	278	256	0	204	73.38%	74	26.62%	968	534	279	255	0	185	66.31%	94	33.69%
CON 317-44	679	387	197	190	0	137	69.54%	60	30.46%	679	387	197	190	0	135	68.53%	62	31.47%
CON 318-44	790	458	273	185	0	206	75.46%	67	24.54%	790	458	277	181	0	210	75.81%	67	24.19%
CON 319-45	1082	774	469	305	0	333	71.00%	136	29.00%	1082	774	467	307	0	310	66.38%	157	33.62%
CON 320-45	700	465	276	189	0	195	70.65%	81	29.35%	700	465	273	192	0	186	68.13%	87	31.87%
CON 321-46	1295	709	436	273	0	302	69.27%	134	30.73%	1295	709	434	275	0	305	70.28%	129	29.72%
CON 322-46	1224	709	395	313	1	286	72.41%	109	27.59%	1224	709	400	309	0	269	67.25%	131	32.75%
CON 323-47	1342	659	436	223	0	312	71.56%	124	28.44%	1342	659	435	224	0	297	68.28%	138	31.72%
CON 324-48	1354	726	477	249	0	341	71.49%	136	28.51%	1354	726	475	251	0	335	70.53%	140	29.47%
CON 325-49	1242	617	392	225	0	267	68.11%	125	31.89%	1242	617	388	228	1	262	67.53%	126	32.47%
CON 326-55	1127	705	376	329	0	261	69.41%	115	30.59%	1127	705	370	335	0	239	64.59%	131	35.41%
CON 401-36	541	365	182	183	0	144	79.12%	38	20.88%	541	365	182	183	0	144	79.12%	38	20.88%

Statement of Votes Cast
 GENERAL ELECTION HELD NOVEMBER 5, 2002
 SOVC For Jurisdiction Wide, All Counters, STATE
 OFFICIAL ELECTION RESULTS- ALL BALLOTS

M. VOGEL - ASSOC. JUSTICE DIV 1

J. ASHMANN -ASSOC. JUSTICE DIV 2

	M. VOGEL - ASSOC. JUSTICE DIV 1				J. ASHMANN -ASSOC. JUSTICE DIV 2										
	Reg. Voters	Ballots Cast	Total Votes	Times Blank Voted	Times Over Voted	YES	NO	Reg. Voters	Ballots Cast	Total Votes	Times Blank Voted	Times Over Voted	YES	NO	
CON 402-41	419	268	132	136	0	99	75.00%	33	25.00%	268	129	139	0	93	72.09%
CON 403-50	761	546	301	245	0	229	76.08%	72	23.92%	546	299	247	0	215	71.91%
CON 404-50	960	708	373	335	0	286	76.68%	87	23.32%	708	364	344	0	253	69.51%
CON 405-51	1328	922	518	404	0	373	72.01%	145	27.99%	922	505	417	0	356	70.50%
CON 406-52	1268	816	428	388	0	308	71.96%	120	28.04%	816	417	399	0	298	71.46%
CON 407-53	1100	774	460	314	0	339	73.70%	121	26.30%	774	451	323	0	327	72.51%
CON 408-54	844	533	317	216	0	235	74.13%	82	25.87%	533	309	224	0	218	70.55%
CON 409-51	1025	569	348	221	0	261	75.00%	87	25.00%	569	344	225	0	232	67.44%
CON 410-51	1080	635	380	255	0	271	71.32%	109	28.68%	635	365	270	0	255	69.86%
CON 411-54	1057	565	369	196	0	265	71.82%	104	28.18%	565	360	205	0	241	66.94%
CON 412-51	914	521	292	229	0	208	71.23%	84	28.77%	521	286	235	0	213	74.48%
CON 413-55	1213	750	419	331	0	271	64.68%	148	35.32%	750	415	335	0	251	60.48%
CON 414-55	408	252	138	114	0	108	78.26%	30	21.74%	252	140	112	0	107	76.43%
CON 415-56	1216	685	421	264	0	308	73.16%	113	26.84%	685	418	267	0	278	66.51%
CON 416-56	1130	732	454	277	1	342	75.33%	112	24.67%	732	452	279	1	334	73.89%
CON 417-57	1273	804	483	321	0	331	68.53%	152	31.47%	804	482	322	0	304	63.07%
CON 418-58	991	514	339	175	0	245	72.27%	96	27.73%	514	339	175	0	231	68.14%
CON 419-59	1137	642	373	269	0	277	74.26%	94	25.74%	642	373	269	0	270	72.39%
CON 420-60	1150	579	388	191	0	254	65.46%	134	34.54%	579	391	188	0	249	63.68%
CON 421-60	1025	516	350	166	0	235	67.14%	115	32.86%	516	349	167	0	230	65.90%
CON 422-61	1082	632	398	234	0	271	68.09%	127	31.91%	632	401	231	0	253	63.09%
CON 423-62	1171	785	436	349	0	283	64.91%	153	35.09%	785	440	345	0	286	65.00%
CON 424-62	860	658	380	277	1	290	76.32%	90	23.68%	658	380	278	0	285	75.00%
CON 425-63	773	520	305	214	1	207	67.87%	98	32.13%	520	306	213	1	196	64.05%
CON 426-64	1212	500	358	142	0	252	70.39%	106	29.61%	500	360	140	0	250	69.44%
CON 427-64	1346	570	389	181	0	269	69.15%	120	30.85%	570	392	178	0	253	64.54%
CON 501-65	1231	737	454	283	0	292	64.32%	162	35.68%	737	449	288	0	262	58.35%
CON 502-66	1005	625	354	271	0	239	67.51%	115	32.49%	625	358	267	0	225	62.85%
CON 503-66	1081	725	401	324	0	273	68.08%	128	31.92%	725	399	326	0	233	58.40%
CON 504-67	467	324	173	151	0	115	66.47%	58	33.53%	324	173	150	1	106	61.27%
CON 505-67	856	595	314	281	0	217	69.11%	97	30.89%	595	309	286	0	215	69.58%
CON 506-67	945	566	346	220	0	231	66.76%	115	33.24%	566	341	225	0	210	61.58%
CON 507-67	951	573	347	226	0	238	68.59%	109	31.41%	573	349	224	0	205	58.74%
CON 508-68	1098	625	356	269	0	237	66.57%	119	33.43%	625	357	268	0	232	64.99%
CON 509-68	1016	648	356	292	0	239	67.13%	117	32.87%	648	357	291	0	219	61.34%
CON 510-69	1007	575	349	226	0	238	68.19%	111	31.81%	575	347	228	0	223	64.27%
CON 511-69	1145	590	373	217	0	258	69.17%	115	30.83%	590	372	218	0	243	65.32%
CON 512-65	1108	508	315	192	1	197	62.54%	118	37.46%	508	310	198	0	180	58.06%
CON 513-68	1215	678	435	243	0	277	63.68%	158	36.32%	678	438	240	0	266	60.73%
CON 514-68	1113	641	442	198	1	283	64.03%	159	35.97%	641	445	196	0	270	60.67%

Statement of Votes Cast
 GENERAL ELECTION HELD NOVEMBER 5, 2002
 SOVC For Jurisdiction Wide, All Counters, STATE
 OFFICIAL ELECTION RESULTS- ALL BALLOTS

M. VOGEL - ASSOC. JUSTICE DIV 1

J. ASHMANN - ASSOC. JUSTICE DIV 2

	Reg. Voters	Ballots Cast	Total Votes	Times Blank Voted	Times Over Voted	YES	NO	Reg. Voters	Ballots Cast	Total Votes	Times Blank Voted	Times Over Voted	YES	NO				
CON 515-70	834	328	208	120	0	157	75.48%	51	24.52%	834	328	207	121	0	143	69.08%	64	30.92%
CON 516-71	1180	776	469	307	0	297	63.33%	172	36.67%	1180	776	470	306	0	271	57.66%	199	42.34%
CON 517-06	763	500	303	197	0	175	57.76%	128	42.24%	763	500	306	194	0	181	59.15%	125	40.85%
CON 518-72	759	439	255	184	0	147	57.65%	108	42.35%	759	439	254	185	0	143	56.30%	111	43.70%
CON 519-72	957	593	351	242	0	221	62.96%	130	37.04%	957	593	349	244	0	219	62.75%	130	37.25%
CON 520-40	734	327	172	155	0	116	67.44%	56	32.56%	734	327	168	159	0	114	67.86%	54	32.14%
CON 521-73	1113	529	291	238	0	214	73.54%	77	26.46%	1113	529	293	236	0	209	71.33%	84	28.67%
CON 522-74	1096	632	335	297	0	262	78.21%	73	21.79%	1096	632	335	297	0	263	78.51%	72	21.49%
CON 523-75	950	436	238	198	0	182	76.47%	56	23.53%	950	436	237	199	0	175	73.84%	62	26.16%
CON 524-76	944	250	110	140	0	82	74.55%	28	25.45%	944	250	112	138	0	84	75.00%	28	25.00%
CON 525-77	592	159	76	83	0	61	80.26%	15	19.74%	592	159	76	83	0	59	77.63%	17	22.37%
CON 526-77	612	381	223	158	0	171	76.68%	52	23.32%	612	381	224	157	0	164	73.21%	60	26.79%
CON 527-78	1231	236	114	122	0	82	71.93%	32	28.07%	1231	236	112	124	0	91	81.25%	21	18.75%
AV PCT BT4/31	524	356	217	139	0	140	64.52%	77	35.48%	524	356	222	134	0	117	52.70%	105	47.30%
AVPCT BT 5/35	62	43	31	12	0	23	74.19%	8	25.81%	62	43	31	12	0	22	70.97%	9	29.03%
AVPCT BT 6/36	323	216	123	93	0	76	61.79%	47	38.21%	323	216	124	92	0	65	52.42%	59	47.58%
AV PCT BT 7	7	2	1	1	0	39	62.90%	23	37.10%	7	2	1	1	0	1	100.00%	0	0.00%
AVPCT BT 11/37	207	97	62	35	0	0	0.00%	0	0.00%	207	97	62	35	0	37	59.68%	25	40.32%
AVPCT BT 13	0	0	0	0	0	0	0.00%	0	0.00%	0	0	0	0	0	0	0.00%	0	0.00%
AVPCT BT 14/27	120	77	44	33	0	28	63.64%	16	36.36%	120	77	44	33	0	24	54.55%	20	45.45%
AVPCT BT 15	466	280	150	130	0	116	77.33%	34	22.67%	466	280	150	130	0	110	73.33%	40	26.67%
AVPCT BT 16	28	18	9	9	0	7	77.78%	2	22.22%	28	18	9	9	0	8	88.89%	1	11.11%
AVPCT BT 18	8	4	3	1	0	1	33.33%	2	66.67%	8	4	3	1	0	1	33.33%	2	66.67%
AVPCT BT 19/29	566	331	152	179	0	101	66.45%	51	33.55%	566	331	152	179	0	98	64.47%	54	35.53%
AVPCT BT 20	19	9	3	6	0	3	100.00%	0	0.00%	19	9	3	6	0	3	100.00%	0	0.00%
AVPCT BT 21	369	236	133	103	0	84	63.16%	49	36.84%	369	236	132	104	0	91	68.94%	41	31.06%
AVPCT BT 24	0	0	0	0	0	0	0.00%	0	0.00%	0	0	0	0	0	0	0.00%	0	0.00%
AVPCT BT 25	14	9	4	5	0	3	75.00%	1	25.00%	14	9	4	5	0	3	75.00%	1	25.00%
AVPCT BT 26	0	0	0	0	0	0	0.00%	0	0.00%	0	0	0	0	0	0	0.00%	0	0.00%
AVPCT BT 28	0	0	0	0	0	0	0.00%	0	0.00%	0	0	0	0	0	0	0.00%	0	0.00%
AVPCT BT 30	0	0	0	0	0	0	0.00%	0	0.00%	0	0	0	0	0	0	0.00%	0	0.00%
AVPCT BT 34	19	10	5	5	0	3	60.00%	2	40.00%	19	10	5	5	0	3	60.00%	2	40.00%
AVPCT BT 38	2	1	0	1	0	0	0.00%	0	0.00%	2	1	0	1	0	0	0.00%	0	0.00%
AVPCT BT 42	8	6	2	4	0	0	0.00%	2	100.00%	8	6	2	4	0	0	0.00%	2	100.00%
AVPCT BT 43/60	0	0	0	0	0	0	0.00%	0	0.00%	0	0	0	0	0	0	0.00%	0	0.00%
AVPCT BT 45	203	145	78	66	1	58	74.36%	20	25.64%	203	145	79	66	0	59	74.68%	20	25.32%
AVPCT BT 47	4	1	1	0	0	0	0.00%	1	100.00%	4	1	1	0	0	0	0.00%	1	100.00%
AVPCT BT 48	0	0	0	0	0	0	0.00%	0	0.00%	0	0	0	0	0	0	0.00%	0	0.00%
AVPCT BT 49	4	4	4	0	0	0	0.00%	4	100.00%	4	4	4	0	0	0	0.00%	4	100.00%
AVPCT BT 51	0	0	0	0	0	0	0.00%	0	0.00%	0	0	0	0	0	0	0.00%	0	0.00%

Statement of Votes Cast
 GENERAL ELECTION HELD NOVEMBER 5, 2002
 SOVC For Jurisdiction Wide, All Counters, STATE
 OFFICIAL ELECTION RESULTS- ALL BALLOTS

M. VOGEL - ASSOC. JUSTICE DIV 1

J. ASHMANN -ASSOC. JUSTICE DIV 2

	M. VOGEL - ASSOC. JUSTICE DIV 1				J. ASHMANN -ASSOC. JUSTICE DIV 2										
	Reg. Voters	Ballots Cast	Total Votes	Times Blank Voted	Times Over Voted	YES	NO	Reg. Voters	Ballots Cast	Total Votes	Times Blank Voted	Times Over Voted	YES	NO	
AVPCT BT 52	53	22	14	8	8	0	11 78.57%	3 21.43%	53	22	14	8	0	11 78.57%	3 21.43%
AVPCT BT 53/61	266	160	85	75	75	0	60 70.59%	25 29.41%	266	160	85	75	0	56 65.88%	29 34.12%
AVPCT BT 55/62	18	15	10	5	5	0	10 100.00%	0 0.00%	18	15	10	5	0	10 100.00%	0 0.00%
AVPCT BT 56	3	0	0	0	0	0	-	0	3	0	0	0	0	-	0
AVPCT BT 58	210	158	103	55	55	0	83 80.58%	20 19.42%	210	158	102	56	0	77 75.49%	25 24.51%
AVPCT BT 59	115	58	46	12	12	0	34 73.91%	12 26.09%	115	58	48	10	0	34 70.83%	14 29.17%
Total	140659	83903	49239	34653	34653	11	34780 70.64%	14459 29.36%	140659	83903	49042	34853	8	33460 68.23%	15582 31.77%

Statement of Votes Cast
GENERAL ELECTION HELD NOVEMBER 5, 2002
SOVC For Jurisdiction Wide, All Counters, All Races
OFFICIAL ELECTION RESULTS - ALL BALLOTS

K. TODD -ASSOC. JUSTICE DIV 2

Reg. Voters	Vote For	Ballots Cast	Total Votes	Times Blank Voted	Times Over Voted	Number of Under Votes	YES	NO
69297	0	40887	23364	17517	6	0	16775	71.80%
62053	0	37529	22511	15015	3	0	14109	62.68%
9309	0	5487	3203	2281	3	0	2188	68.31%
140659	0	83903	49078	34813	12	0	33072	67.39%
140659	0	83903	49078	34813	12	0	33072	67.39%
140659	0	83903	49078	34813	12	0	33072	67.39%
140659	0	83903	49078	34813	12	0	33072	67.39%
140659	0	83903	49078	34813	12	0	33072	67.39%
140659	0	83903	49078	34813	12	0	33072	67.39%
26011	0	15466	9833	5631	2	0	6035	61.37%
30929	0	20057	11215	8837	5	0	8123	72.43%
27616	0	16262	9254	7007	1	0	6643	71.79%
28011	0	16831	9903	6925	3	0	6718	67.84%
26024	0	14007	8155	5851	1	0	5132	62.93%
2068	0	1280	718	562	0	0	421	58.64%
140659	0	83903	49078	34813	12	0	33072	67.39%
10337	0	6589	3663	2926	0	0	2528	69.01%
6457	0	3420	2132	1288	0	0	1472	69.04%
6903	0	4320	2497	1821	2	0	1727	69.16%
12255	0	7115	4610	2503	2	0	2970	64.43%
24919	0	13774	7463	6310	1	0	5584	74.82%
5543	0	3508	1986	1522	0	0	1364	68.68%
15072	0	8738	5216	3521	1	0	3188	61.12%
59173	0	36439	21511	14922	6	0	14239	66.19%
0	0	0	0	0	0	0	0	0
140659	0	83903	49078	34813	12	0	33072	67.39%
CONGRESSIONAL DISTRICT								
23RD CONGRESSIONAL DISTRICT								
22ND CONGRESSIONAL DISTRICT								
Multiple Districts								
Total								
STATE SENATE DISTRICT								
15TH SENATORIAL DISTRICT								
Total								
STATE ASSEMBLY								
33RD ASSEMBLY DISTRICT								
Total								
STATE BOARD OF EQUALIZATION								
STATE BOARD OF EQUALIZATION DIST 1								
Total								
SUPERVISORIAL DISTRICTS								
1ST SUPERVISORIAL DISTRICT								
2ND SUPERVISORIAL DISTRICT								
3RD SUPERVISORIAL DISTRICT								
4TH SUPERVISORIAL DISTRICT								
5TH SUPERVISORIAL DISTRICT								
Multiple Districts								
Total								
CITIES								
CITY OF ARROYO GRANDE								
CITY OF GROVER BEACH								
CITY OF MORRO BAY								
CITY OF PASO ROBLES								
CITY OF SAN LUIS OBISPO								
CITY OF PISMO BEACH								
CITY OF ATASCADERO								
UNINCORPORATED								
No Matching District								
Total								

Statement of Votes Cast
 GENERAL ELECTION HELD NOVEMBER 5, 2002
 SOVC For Jurisdiction Wide, All Counters, All Races
 OFFICIAL ELECTION RESULTS - ALL BALLOTS

J. KLEIN -PRES. JUSTICE DIV 3

Reg. Voters	Vote For	Ballots Cast	Total Votes	Times Blank Voted	Times Over Voted	Number of Under Votes	YES	NO
69297	0	40887	23535	17347	5	0	17243	6292
62053	0	37529	22617	14909	3	0	14702	7915
9309	0	5487	3219	2266	2	0	2270	949
140659	0	83903	49371	34522	10	0	34215	15156
140659	0	83903	49371	34522	10	0	34215	15156
140659	0	83903	49371	34522	10	0	34215	15156
140659	0	83903	49371	34522	10	0	34215	15156
140659	0	83903	49371	34522	10	0	34215	15156
140659	0	83903	49371	34522	10	0	34215	15156
26011	0	15466	9863	5602	1	0	6296	3567
30929	0	20057	11333	8718	6	0	8373	2960
27616	0	16262	9314	6948	0	0	6820	2494
28011	0	16831	9945	6886	0	0	6953	2992
26024	0	14007	8187	5817	3	0	5332	2855
2068	0	1280	729	551	0	0	441	288
140659	0	83903	49371	34522	10	0	34215	15156
10337	0	6589	3694	2895	0	0	2623	1071
6457	0	3420	2149	1271	0	0	1520	629
6903	0	4320	2521	1797	2	0	1801	720
12255	0	7115	4614	2501	0	0	3075	1539
24919	0	13774	7487	6286	1	0	5684	1803
5543	0	3508	2024	1484	0	0	1424	600
15072	0	8738	5237	3500	1	0	3332	1905
59173	0	36439	21645	14788	6	0	14756	6889
0	0	0	0	0	0	0	0	0
140659	0	83903	49371	34522	10	0	34215	15156

Statement of Votes Cast

GENERAL ELECTION HELD NOVEMBER 5, 2002
SOVC For Jurisdiction Wide, All Counters, STATE
OFFICIAL ELECTION RESULTS- ALL BALLOTS

Date:11/21/02
Time:13:44:31
Page:86 of 125

K. TODD -ASSOC. JUSTICE DIV 2

J. KLEIN -PRES. JUSTICE DIV 3

Jurisdiction Wide	Reg. Voters	Ballots Cast	Total Votes	Times Blank Voted	Times Over Voted	YES		NO		Times Over Voted	YES	NO			
						Reg. Voters	Ballots Cast	Total Votes	Times Blank Voted				Times Over Voted	YES	NO
CON 101-01	1145	654	442	212	0	249	56.33%	193	43.67%	213	0	262	59.41%	179	40.59%
CON 102-02	1285	763	510	253	0	310	60.78%	200	39.22%	250	0	323	62.96%	190	37.04%
CON 103-03	1062	676	390	286	0	219	56.15%	171	43.85%	285	0	231	59.08%	160	40.92%
CON 104-03	1256	711	454	257	0	253	55.73%	201	44.27%	257	0	272	59.91%	182	40.09%
CON 105-04	1025	652	408	244	0	245	60.05%	163	39.95%	239	0	257	62.23%	156	37.77%
CON 106-05	458	260	206	54	0	116	56.31%	90	43.69%	54	0	116	56.31%	90	43.69%
CON 107-06	142	89	52	37	0	28	53.85%	24	46.15%	35	0	27	50.00%	27	50.00%
CON 108-03	1366	827	533	294	0	298	55.91%	235	44.09%	288	0	331	61.41%	208	38.59%
CON 109-07	760	466	278	188	0	162	58.27%	116	41.73%	185	0	165	58.72%	116	41.28%
CON 110-08	1045	555	347	208	0	205	59.08%	142	40.92%	206	0	215	61.60%	134	38.40%
CON 111-08	1093	606	394	212	0	246	62.44%	148	37.56%	211	0	257	65.06%	138	34.94%
CON 112-03	841	359	253	106	0	163	64.43%	90	35.57%	106	0	174	68.77%	79	31.23%
CON 113-04	1210	762	511	251	0	336	65.75%	175	34.25%	251	0	356	69.67%	155	30.33%
CON 114-07	949	604	415	189	0	265	63.86%	150	36.14%	191	0	265	64.16%	148	35.84%
CON 115-09	1093	626	424	202	0	276	65.09%	148	34.91%	206	0	279	66.43%	141	33.57%
CON 116-10	1079	575	381	194	0	252	66.14%	129	33.86%	188	0	266	68.73%	121	31.27%
CON 117-10	1375	897	569	327	1	377	66.26%	192	33.74%	329	0	382	67.25%	186	32.75%
CON 118-11	1152	713	471	242	0	306	64.97%	165	35.03%	243	0	316	67.23%	154	32.77%
CON 119-09	1303	750	448	301	1	290	64.73%	158	35.27%	303	0	305	68.23%	142	31.77%
CON 120-11	1108	666	396	270	0	253	63.89%	143	36.11%	266	0	290	64.75%	141	35.25%
CON 121-12	1266	822	458	364	0	281	61.35%	177	38.65%	364	1	290	63.46%	167	36.54%
CON 122-12	783	535	289	246	0	179	61.94%	110	38.06%	245	0	186	64.14%	104	35.86%
CON 123-13	772	506	312	194	0	181	58.01%	131	41.99%	193	0	196	62.62%	117	37.38%
CON 124-14	1050	591	388	203	0	246	63.40%	142	36.60%	195	0	255	64.39%	141	35.61%
CON 125-14	1386	799	503	296	0	298	59.24%	205	40.76%	298	0	310	61.88%	191	38.12%
CON 201-15	1299	965	527	438	0	393	74.57%	134	25.43%	426	0	410	76.07%	129	23.93%
CON 202-15	1070	758	425	333	0	322	75.76%	103	24.24%	328	0	322	74.88%	108	25.12%
CON 203-15	1364	984	525	459	0	381	72.57%	144	27.43%	451	1	392	73.68%	140	26.32%
CON 204-15	1132	860	458	402	0	342	74.67%	116	25.33%	392	0	361	77.14%	107	23.86%
CON 205-16	1042	687	414	271	2	282	68.12%	132	31.88%	260	2	301	70.82%	124	29.18%
CON 206-16	1120	689	383	306	0	284	74.15%	99	25.85%	304	0	296	76.88%	89	23.12%
CON 207-17	1023	626	372	254	0	253	68.01%	119	31.99%	375	1	259	69.07%	116	30.93%
CON 208-18	1273	819	465	354	0	331	71.18%	134	28.82%	348	1	339	72.13%	131	27.87%
CON 209-19	1442	842	512	329	1	327	63.87%	185	36.13%	329	0	353	68.81%	160	31.19%
CON 210-20	1057	614	376	238	0	254	67.55%	122	32.45%	234	0	261	68.68%	119	31.32%
CON 211-20	1174	764	416	348	0	303	72.84%	113	27.16%	345	0	309	73.75%	110	26.25%
CON 212-20	934	655	356	298	1	259	72.75%	97	27.25%	291	0	280	76.92%	84	23.08%
CON 213-21	393	258	159	99	0	108	67.92%	51	32.08%	101	0	110	70.06%	47	29.94%
CON 214-22	1174	797	444	353	0	338	76.13%	106	23.87%	349	0	337	75.22%	111	24.78%

Statement of Votes Cast
GENERAL ELECTION HELD NOVEMBER 5, 2002
SOVC For Jurisdiction Wide, All Counters, STATE
OFFICIAL ELECTION RESULTS- ALL BALLOTS

K. TODD -ASSOC. JUSTICE DIV 2

J. KLEIN -PRES. JUSTICE DIV 3

	Reg. Voters	Ballots Cast	Total Votes	Times Blank Voted	Times Over Voted	YES	NO	Reg. Voters	Ballots Cast	Total Votes	Times Blank Voted	Times Over Voted	YES	NO				
CON 215-23	1259	732	430	302	0	289	67.21%	141	32.79%	732	427	305	0	279	65.34%	148	34.66%	
CON 216-24	1160	730	424	306	0	293	69.10%	131	30.90%	1160	730	425	0	300	70.59%	125	29.41%	
CON 217-25	1105	614	355	259	0	236	66.48%	119	33.52%	1105	614	358	256	0	251	70.11%	107	29.89%
CON 218-26	1220	824	501	323	0	372	74.25%	129	25.75%	1220	824	500	324	0	386	77.20%	114	22.80%
CON 219-27	1122	816	427	389	0	348	81.50%	79	18.50%	1122	816	440	376	0	357	81.14%	83	18.86%
CON 220-27	1382	997	512	484	1	363	70.90%	149	29.10%	1382	997	517	479	1	374	72.34%	143	27.66%
CON 221-28	1319	916	525	391	0	394	75.05%	131	24.95%	1319	916	529	387	0	406	76.75%	123	23.25%
CON 222-29	919	654	325	329	0	247	76.00%	78	24.00%	919	654	331	323	0	251	75.83%	80	24.17%
CON 223-29	1126	574	306	268	0	226	73.86%	80	26.14%	1126	574	304	270	0	228	75.00%	76	25.00%
CON 224-75	752	408	198	210	0	154	77.78%	44	22.22%	752	408	200	208	0	160	80.00%	40	20.00%
CON 225-30	923	480	275	205	0	207	75.27%	68	24.73%	923	480	274	206	0	211	77.01%	63	22.99%
CON 226-31	1169	700	426	274	0	324	76.06%	102	23.94%	1169	700	425	275	0	326	76.71%	99	23.29%
CON 227-31	1267	844	443	401	0	319	72.01%	124	27.99%	1267	844	453	391	0	330	72.85%	123	27.15%
CON 301-32	509	252	153	99	0	110	71.90%	43	28.10%	509	252	153	99	0	113	73.86%	40	26.14%
CON 302-33	940	537	345	192	0	267	77.39%	78	22.61%	940	537	342	195	0	267	78.07%	75	21.93%
CON 303-34	751	469	283	186	0	205	72.44%	78	27.56%	751	469	286	183	0	218	76.22%	68	23.78%
CON 304-37	1134	610	342	267	1	256	74.85%	86	25.15%	1134	610	339	271	0	256	75.52%	83	24.48%
CON 305-37	1204	799	432	367	0	349	80.79%	83	19.21%	1204	799	435	364	0	350	80.46%	85	19.54%
CON 306-35	980	519	281	238	0	213	75.80%	68	24.20%	980	519	284	235	0	206	72.54%	78	27.46%
CON 307-36	1148	776	425	351	0	319	75.06%	106	24.94%	1148	776	426	350	0	337	79.11%	89	20.89%
CON 308-35	1060	676	346	330	0	272	78.61%	74	21.39%	1060	676	346	330	0	282	81.50%	64	18.50%
CON 309-38	1226	661	336	325	0	235	69.94%	101	30.06%	1226	661	332	329	0	230	69.28%	102	30.72%
CON 310-38	1148	547	287	260	0	203	70.73%	84	29.27%	1148	547	283	264	0	199	70.32%	84	29.68%
CON 311-39	818	428	227	201	0	166	73.13%	61	26.87%	818	428	228	200	0	172	75.44%	56	24.56%
CON 312-40	990	600	324	276	0	259	79.94%	65	20.06%	990	600	327	273	0	259	79.20%	68	20.80%
CON 313-41	1080	766	421	345	0	292	69.36%	129	30.64%	1080	766	422	344	0	297	70.38%	125	29.62%
CON 314-42	1415	944	529	415	0	399	75.43%	130	24.57%	1415	944	533	411	0	411	77.11%	122	22.89%
CON 315-43	1324	890	499	391	0	366	73.35%	133	26.65%	1324	890	508	382	0	373	73.43%	135	26.57%
CON 316-43	968	534	273	261	0	183	67.03%	90	32.97%	968	534	279	255	0	187	67.03%	92	32.97%
CON 317-44	679	387	198	189	0	132	66.67%	66	33.33%	679	387	198	189	0	135	68.18%	63	31.82%
CON 318-44	790	458	272	186	0	200	73.53%	72	26.47%	790	458	277	181	0	219	79.06%	58	20.94%
CON 319-45	1082	774	471	303	0	303	64.33%	168	35.67%	1082	774	482	292	0	327	67.84%	155	32.16%
CON 320-45	1295	700	434	275	0	180	65.93%	93	34.07%	1295	700	465	280	0	183	65.36%	97	34.64%
CON 321-46	1224	709	434	275	0	298	68.66%	136	31.34%	1224	709	441	268	0	307	69.61%	134	30.39%
CON 322-46	1342	659	443	319	0	265	67.95%	125	32.05%	1342	659	436	308	0	275	68.58%	126	31.42%
CON 323-47	1342	659	443	216	0	301	67.95%	142	32.05%	1342	659	436	223	0	309	70.87%	127	29.13%
CON 324-48	1354	726	478	248	0	336	70.29%	142	29.71%	1354	726	479	247	0	348	72.65%	131	27.35%
CON 325-49	1242	617	387	242	0	272	70.28%	115	29.72%	1242	617	392	225	0	281	71.68%	111	28.32%
CON 326-55	1127	705	374	331	0	240	64.17%	134	35.83%	1127	705	374	331	0	256	68.45%	118	31.55%
CON 401-36	541	365	182	183	0	141	77.47%	41	22.53%	541	365	185	180	0	151	81.62%	34	18.38%

Statement of Votes Cast
 GENERAL ELECTION HELD NOVEMBER 5, 2002
 SOVC For Jurisdiction Wide, All Counters, STATE
 OFFICIAL ELECTION RESULTS- ALL BALLOTS

K. TODD -ASSOC. JUSTICE DIV 2

J. KLEIN -PRES. JUSTICE DIV 3

	Reg. Voters	Ballots Cast	Total Votes	Times Blank Voted	Times Over Voted	YES	NO	Reg. Voters	Ballots Cast	Total Votes	Times Blank Voted	Times Over Voted	YES	NO	
CON 402-41	419	268	130	138	0	88	67.69%	42	32.31%	268	132	136	0	92	69.70%
CON 403-50	761	546	297	249	0	212	71.38%	85	28.62%	546	297	249	0	213	71.72%
CON 404-50	960	708	360	348	0	250	69.44%	110	30.56%	708	367	341	0	260	70.84%
CON 405-51	1328	922	505	417	0	341	67.52%	164	32.48%	922	504	418	0	354	70.24%
CON 406-52	1268	816	414	402	0	283	68.36%	131	31.64%	816	416	400	0	290	69.71%
CON 407-53	1100	774	446	328	0	325	72.87%	121	27.13%	774	451	323	0	333	73.84%
CON 408-54	844	533	306	227	0	212	69.28%	94	30.72%	533	309	224	0	217	70.23%
CON 409-51	1025	569	342	227	0	229	66.96%	113	33.04%	569	338	231	0	237	70.12%
CON 410-51	1080	635	362	273	0	248	68.51%	114	33.49%	635	368	267	0	252	68.48%
CON 411-54	1057	565	353	212	0	240	67.99%	113	32.01%	565	359	206	0	257	71.59%
CON 412-51	914	521	278	243	0	188	67.63%	90	32.37%	521	285	236	0	210	73.68%
CON 413-55	1213	750	418	332	0	259	61.96%	159	38.04%	750	417	333	0	260	62.35%
CON 414-55	408	252	140	112	0	103	73.57%	37	26.43%	252	142	110	0	108	76.06%
CON 415-56	1216	685	418	267	0	280	66.99%	138	33.01%	685	414	271	0	279	67.39%
CON 416-56	1130	732	453	278	1	336	74.17%	117	25.83%	732	460	272	0	345	75.00%
CON 417-57	1273	804	481	322	1	319	66.32%	162	33.68%	804	483	321	0	314	65.01%
CON 418-58	991	514	338	176	0	213	63.02%	125	36.98%	514	336	178	0	239	71.13%
CON 419-59	1137	642	376	266	0	270	71.81%	106	28.19%	642	372	270	0	281	75.54%
CON 420-60	1150	579	390	189	0	252	64.62%	138	35.38%	579	388	191	0	257	66.24%
CON 421-60	1025	516	347	169	0	227	65.42%	120	34.58%	516	349	167	0	238	68.19%
CON 422-61	1082	632	399	233	0	254	63.66%	145	36.34%	632	401	231	0	265	66.08%
CON 423-62	1171	785	443	342	0	279	62.98%	164	37.02%	785	441	344	0	291	65.99%
CON 424-62	860	658	380	278	0	287	75.53%	93	24.47%	658	382	276	0	292	76.44%
CON 425-63	773	520	309	211	0	199	64.40%	110	35.60%	520	310	210	0	208	67.10%
CON 426-64	1212	500	358	142	0	234	65.36%	124	34.64%	500	357	143	0	246	68.91%
CON 427-64	1346	570	390	180	0	249	63.85%	141	36.15%	570	392	178	0	251	64.03%
CON 501-65	1231	737	449	288	0	262	58.35%	187	41.65%	737	451	286	0	274	60.75%
CON 502-66	1005	625	356	269	0	228	64.04%	128	35.96%	625	360	265	0	236	65.56%
CON 503-66	1081	725	402	323	0	225	55.97%	177	44.03%	725	399	326	0	243	60.90%
CON 504-67	467	324	174	149	1	110	63.22%	64	36.78%	324	174	150	0	105	60.34%
CON 505-67	856	595	310	285	0	206	66.45%	104	33.55%	595	312	283	0	215	68.91%
CON 506-67	945	566	346	220	0	205	59.25%	141	40.75%	566	342	224	0	217	63.45%
CON 507-67	951	573	347	226	0	207	59.65%	140	40.35%	573	353	220	0	232	65.72%
CON 508-68	1098	625	355	270	0	222	62.54%	133	37.46%	625	358	266	1	236	65.92%
CON 509-68	1016	648	359	289	0	219	61.00%	140	39.00%	648	367	281	0	226	61.58%
CON 510-69	1007	575	349	226	0	222	63.61%	127	36.39%	575	347	228	0	231	66.57%
CON 511-69	1145	590	376	214	0	235	62.50%	141	37.50%	590	378	212	0	248	65.61%
CON 512-65	1108	508	311	197	0	189	60.77%	122	39.23%	508	313	195	0	195	62.30%
CON 513-68	1215	678	433	245	0	250	57.74%	183	42.26%	678	432	246	0	263	60.88%
CON 514-68	1113	641	441	200	0	264	59.86%	177	40.14%	641	442	199	0	269	60.86%

Statement of Votes Cast
GENERAL ELECTION HELD NOVEMBER 5, 2002
SOVC For Jurisdiction Wide, All Counters, STATE
OFFICIAL ELECTION RESULTS- ALL BALLOTS

	K. TODD-ASSOC. JUSTICE DIV 2						J. KLEIN -PRES. JUSTICE DIV 3											
	Reg. Voters	Ballots Cast	Total Votes	Times Blank Voted	Times Over Voted	YES	NO	Reg. Voters	Ballots Cast	Total Votes	Times Blank Voted	Times Over Voted	YES	NO				
CON 515-70	834	328	208	120	0	144	69.23%	64	30.77%	834	328	209	119	0	142	67.94%	67	32.06%
CON 516-71	1180	776	468	308	0	277	59.19%	191	40.81%	1180	776	469	307	0	276	58.85%	193	41.15%
CON 517-06	763	500	307	193	0	169	55.05%	138	44.95%	763	500	310	190	0	185	59.68%	125	40.32%
CON 518-72	759	439	255	184	0	145	56.86%	110	43.14%	759	439	254	184	1	151	59.45%	103	40.55%
CON 519-72	957	593	349	244	0	216	61.89%	133	38.11%	957	593	349	244	0	221	63.32%	128	36.68%
CON 520-40	734	327	173	154	0	117	67.63%	56	32.37%	734	327	173	154	0	119	68.79%	54	31.21%
CON 521-73	1113	529	295	234	0	212	71.86%	83	28.14%	1113	529	293	236	0	217	74.06%	76	25.94%
CON 522-74	1096	632	331	301	0	246	74.32%	85	25.68%	1096	632	336	295	1	257	76.49%	79	23.51%
CON 523-75	950	436	235	201	0	180	76.60%	55	23.40%	950	436	237	199	0	178	75.11%	59	24.89%
CON 524-76	944	250	110	140	0	80	72.73%	30	27.27%	944	250	108	142	0	82	75.93%	26	24.07%
CON 525-77	592	159	78	81	0	61	78.21%	17	21.79%	592	159	77	82	0	59	76.62%	18	23.38%
CON 526-77	612	381	221	160	0	160	72.40%	61	27.60%	612	381	225	156	0	168	74.67%	57	25.33%
CON 527-78	1231	236	112	124	0	78	69.64%	34	30.36%	1231	236	113	123	0	83	73.45%	30	26.55%
AV PCT BT 4/31	524	356	221	135	0	122	55.20%	99	44.80%	524	356	223	133	0	128	57.40%	95	42.60%
AV PCT BT 5/35	62	43	31	12	0	24	77.42%	7	22.58%	62	43	31	12	0	21	67.74%	10	32.26%
AV PCT BT 6/36	323	216	123	93	0	67	54.47%	56	45.53%	323	216	125	91	0	70	56.00%	55	44.00%
AV PCT BT 7	7	2	1	1	0	1	100.00%	0	0.00%	7	2	1	1	0	1	100.00%	0	0.00%
AV PCT BT 11/37	207	97	61	36	0	35	57.38%	26	42.62%	207	97	62	35	0	35	56.45%	27	43.55%
AV PCT BT 13	0	0	0	0	0	0	-	0	-	0	0	0	0	0	0	-	0	-
AV PCT BT 14/27	120	77	44	33	0	21	47.73%	23	52.27%	120	77	44	33	0	22	50.00%	22	50.00%
AV PCT BT 15	466	280	147	133	0	108	73.47%	39	26.53%	466	280	152	128	0	116	76.32%	36	23.68%
AV PCT BT 16	28	18	9	9	0	7	77.78%	2	22.22%	28	18	9	9	0	8	88.89%	1	11.11%
AV PCT BT 18	8	4	3	1	0	1	33.33%	2	66.67%	8	4	3	1	0	1	33.33%	2	66.67%
AV PCT BT 19/29	566	331	155	176	0	96	61.94%	59	38.06%	566	331	160	171	0	107	66.88%	53	33.13%
AV PCT BT 20	19	9	3	6	0	3	100.00%	0	0.00%	19	9	3	6	0	3	100.00%	0	0.00%
AV PCT BT 21	369	236	131	105	0	79	60.31%	52	39.69%	369	236	132	104	0	87	65.91%	45	34.09%
AV PCT BT 24	0	0	0	0	0	0	-	0	-	0	0	0	0	0	0	-	0	-
AV PCT BT 25	14	9	4	5	0	3	75.00%	1	25.00%	14	9	4	5	0	3	75.00%	1	25.00%
AV PCT BT 26	0	0	0	0	0	0	-	0	-	0	0	0	0	0	0	-	0	-
AV PCT BT 28	0	0	0	0	0	0	-	0	-	0	0	0	0	0	0	-	0	-
AV PCT BT 30	0	0	0	0	0	0	-	0	-	0	0	0	0	0	0	-	0	-
AV PCT BT 34	19	10	5	5	0	3	60.00%	2	40.00%	19	10	6	4	0	4	66.67%	2	33.33%
AV PCT BT 38	2	1	0	1	0	0	-	0	-	2	1	0	1	0	0	-	0	-
AV PCT BT 42	8	6	2	4	0	0	0.00%	2	100.00%	8	6	2	4	0	0	0.00%	0	0.00%
AV PCT BT 43/60	0	0	0	0	0	0	-	0	-	0	0	0	0	0	0	-	0	-
AV PCT BT 45	203	145	77	68	0	59	76.62%	18	23.38%	203	145	81	64	0	60	74.07%	21	25.93%
AV PCT BT 47	4	1	1	0	0	0	0.00%	1	100.00%	4	1	1	0	0	0	0.00%	1	100.00%
AV PCT BT 48	0	0	0	0	0	0	-	0	-	0	0	0	0	0	0	-	0	-
AV PCT BT 49	4	4	4	4	0	0	0.00%	4	100.00%	4	4	4	4	0	0	0.00%	0	0.00%
AV PCT BT 51	0	0	0	0	0	0	-	0	-	0	0	0	0	0	0	-	0	-

Statement of Votes Cast
 GENERAL ELECTION HELD NOVEMBER 5, 2002
 SOVC For Jurisdiction Wide, All Counters, STATE
 OFFICIAL ELECTION RESULTS- ALL BALLOTS

K. TODD-ASSOC. JUSTICE DIV 2

J. KLEIN -PRES. JUSTICE DIV 3

	Reg. Voters	Ballots Cast	Total Votes	Times Blank Voted	Times Over Voted	YES	NO	Reg. Voters	Ballots Cast	Total Votes	Times Blank Voted	Times Over Voted	YES	NO			
AVPCT BT 52	53	22	14	8	0	12	85.71%	2	14.29%	22	14	8	0	12	85.71%	2	14.29%
AVPCT BT 53/61	266	160	83	77	0	56	67.47%	27	32.53%	160	84	76	0	58	69.05%	26	30.95%
AVPCT BT 55/62	18	15	10	5	0	9	90.00%	1	10.00%	15	10	5	0	10	100.00%	0	0.00%
AVPCT BT 56	3	0	0	0	0	0	-	0	-	0	0	0	0	0	-	0	-
AVPCT BT 58	210	158	102	55	1	79	77.45%	23	22.55%	158	103	55	0	84	81.55%	19	18.45%
AVPCT BT 59	1115	58	48	10	0	36	75.00%	12	25.00%	115	48	10	0	36	75.00%	12	25.00%
Total	140659	83903	49078	34813	12	33072	67.39%	16006	32.61%	83903	49371	34522	10	34215	69.30%	15156	30.70%

Statement of Votes Cast
 GENERAL ELECTION HELD NOVEMBER 5, 2002
 SOVC For Jurisdiction Wide, All Counters, All Races
 OFFICIAL ELECTION RESULTS - ALL BALLOTS

G. HASTINGS --ASSOC. JUSTICE DIV 4

Reg. Voters	Vote For	Ballots Cast	Total Votes	Times Blank Voted	Times Over Voted	Number of Under Votes	YES	NO
69297	0	40887	22345	18540	2	0	16788	5557
62053	0	37529	21796	15732	1	0	15299	6497
9309	0	5487	3063	2421	3	0	2253	810
140659	0	83903	47204	36693	6	0	34340	12864
140659	0	83903	47204	36693	6	0	34340	12864
140659	0	83903	47204	36693	6	0	34340	12864
140659	0	83903	47204	36693	6	0	34340	12864
140659	0	83903	47204	36693	6	0	34340	12864
140659	0	83903	47204	36693	6	0	34340	12864
26011	0	15466	9476	5990	0	0	6497	2979
30929	0	20057	10700	9354	3	0	8029	2671
27616	0	16262	8856	7405	1	0	6662	2194
28011	0	16831	9635	7195	1	0	7183	2452
26024	0	14007	7848	6158	1	0	5511	2337
2068	0	1280	689	591	0	0	458	231
140659	0	83903	47204	36693	6	0	34340	12864
10337	0	6589	3645	2944	0	0	2780	865
6457	0	3420	2069	1351	0	0	1477	592
6903	0	4320	2390	1930	0	0	1734	656
12255	0	7115	4416	2699	0	0	3092	1324
24919	0	13774	7097	6676	1	0	5480	1617
5543	0	3508	1899	1609	0	0	1438	461
15072	0	8738	5038	3699	1	0	3536	1502
59173	0	36439	20650	15785	4	0	14803	5847
0	0	0	0	0	0	0	0	0
140659	0	83903	47204	36693	6	0	34340	12864

Statement of Votes Cast
 GENERAL ELECTION HELD NOVEMBER 5, 2002
 SOVC For Jurisdiction Wide, All Counters, All Races
 OFFICIAL ELECTION RESULTS - ALL BALLOTS

P. TURNER -PRES. JUSTICE DIV 5

Reg. Voters	Vote For	Ballots Cast	Total Votes	Times Blank Voted	Times Over Voted	Number of Under Votes	YES	NO
CONGRESSIONAL DISTRICT								
69297	0	40887	22179	18705	3	0	16376	5803
62053	0	37529	21679	15849	1	0	14878	6801
9309	0	5487	3039	2445	3	0	2190	849
140659	0	83903	46897	36999	7	0	33444	13453
STATE SENATE DISTRICT								
140659	0	83903	46897	36999	7	0	33444	13453
140659	0	83903	46897	36999	7	0	33444	13453
STATE ASSEMBLY								
140659	0	83903	46897	36999	7	0	33444	13453
140659	0	83903	46897	36999	7	0	33444	13453
STATE BOARD OF EQUALIZATION								
140659	0	83903	46897	36999	7	0	33444	13453
140659	0	83903	46897	36999	7	0	33444	13453
SUPERVISORIAL DISTRICTS								
26011	0	15466	9427	6039	0	0	6299	3128
30929	0	20057	10645	9408	4	0	7886	2759
27616	0	16262	8770	7492	0	0	6457	2313
28011	0	16831	9577	7253	1	0	7016	2561
26024	0	14007	7796	6209	2	0	5336	2460
2068	0	1280	682	598	0	0	450	232
140659	0	83903	46897	36999	7	0	33444	13453
CITIES								
10337	0	6589	3638	2951	0	0	2747	891
6457	0	3420	2044	1376	0	0	1389	655
6903	0	4320	2384	1935	1	0	1711	673
12255	0	7115	4406	2709	0	0	3020	1386
24919	0	13774	7040	6733	1	0	5347	1693
5543	0	3508	1875	1633	0	0	1402	473
15072	0	8738	5002	3735	1	0	3428	1574
59173	0	36439	20508	15927	4	0	14400	6108
0	0	0	0	0	0	0	0	0
140659	0	83903	46897	36999	7	0	33444	13453
Total								

Statement of Votes Cast
GENERAL ELECTION HELD NOVEMBER 5, 2002
SOVC For Jurisdiction Wide, All Counters, STATE
OFFICIAL ELECTION RESULTS- ALL BALLOTS

	G. HASTINGS -ASSOC. JUSTICE DIV 4					P. TURNER -PRES. JUSTICE DIV 5								
	Reg. Voters	Ballots Cast	Total Votes	Times Blank Voted	Times Over Voted	YES	NO	Reg. Voters	Ballots Cast	Total Votes	Times Blank Voted	Times Over Voted	YES	NO
Jurisdiction Wide	1145	654	430	224	224	0	276	64.19%	154	35.81%	1145	654	427	227
CON 101-01	1285	763	504	259	259	0	338	67.06%	166	32.94%	1285	763	497	266
CON 102-02	1062	676	379	297	297	0	254	67.02%	125	32.98%	1062	676	375	301
CON 103-03	1256	711	435	276	276	0	298	68.51%	137	31.49%	1256	711	431	280
CON 104-03	1025	652	400	252	252	0	276	69.00%	124	31.00%	1025	652	396	256
CON 105-04	458	260	195	65	65	0	130	66.67%	65	33.33%	458	260	193	67
CON 106-05	142	89	50	39	39	0	27	54.00%	23	46.00%	142	89	49	40
CON 107-06	1366	827	512	315	315	0	338	66.02%	174	33.98%	1366	827	513	314
CON 108-03	760	466	273	193	193	0	164	60.07%	109	39.93%	760	466	271	195
CON 109-07	1045	555	342	213	213	0	222	64.91%	120	35.09%	1045	555	338	217
CON 110-08	1093	606	376	230	230	0	258	68.62%	118	31.38%	1093	606	378	228
CON 111-08	841	359	248	111	111	0	165	66.53%	83	33.47%	841	359	242	117
CON 112-03	1210	762	493	269	269	0	352	71.40%	141	28.60%	1210	762	492	270
CON 113-04	949	604	390	214	214	0	276	70.77%	114	29.23%	949	604	394	210
CON 114-07	1093	626	398	228	228	0	266	66.83%	132	33.17%	1093	626	392	234
CON 115-09	1079	575	365	210	210	0	281	76.99%	84	33.01%	1079	575	365	230
CON 116-10	1375	897	547	350	350	0	393	71.85%	154	28.15%	1375	897	549	348
CON 117-10	1152	713	440	273	273	0	310	70.45%	130	29.55%	1152	713	439	274
CON 118-11	1303	750	434	316	316	0	306	70.51%	128	29.49%	1303	750	434	316
CON 119-09	1108	666	382	284	284	0	262	68.59%	120	31.41%	1108	666	382	284
CON 120-11	1266	822	446	376	376	0	312	69.96%	134	30.04%	1266	822	441	381
CON 121-12	783	535	278	257	257	0	204	73.38%	74	26.62%	783	535	277	258
CON 122-12	772	506	305	201	201	0	206	67.54%	99	32.46%	772	506	302	204
CON 123-13	1050	591	376	215	215	0	254	67.55%	122	32.45%	1050	591	374	217
CON 124-14	1386	799	477	322	322	0	328	68.76%	149	31.24%	1386	799	475	324
CON 125-14	1299	965	504	461	461	0	390	77.38%	114	22.62%	1299	965	504	461
CON 201-15	1070	758	404	354	354	0	317	78.47%	87	21.53%	1070	758	404	354
CON 202-15	1364	984	494	490	490	0	358	72.47%	136	27.53%	1364	984	500	484
CON 203-15	1132	860	437	423	423	0	328	75.06%	109	24.94%	1132	860	437	423
CON 204-15	1042	687	400	285	285	2	291	72.75%	109	27.25%	1042	687	395	290
CON 205-16	1120	689	361	328	328	0	273	75.62%	88	24.38%	1120	689	356	333
CON 206-16	1023	626	356	270	270	0	257	72.19%	99	27.81%	1023	626	356	270
CON 207-17	1273	819	446	373	373	0	335	75.11%	111	24.89%	1273	819	448	371
CON 208-18	1442	842	491	351	351	0	349	71.08%	142	28.92%	1442	842	491	350
CON 209-19	1057	614	363	251	251	0	257	70.80%	106	29.20%	1057	614	359	255
CON 210-20	1174	764	398	366	366	0	291	73.12%	107	26.88%	1174	764	396	368
CON 211-20	934	655	336	319	319	0	245	72.92%	91	27.08%	934	655	334	321
CON 212-20	393	258	147	111	111	0	111	75.51%	36	24.49%	393	258	145	113
CON 213-21	1174	797	423	374	374	0	335	79.20%	88	20.80%	1174	797	422	375
CON 214-22														

Statement of Votes Cast
GENERAL ELECTION HELD NOVEMBER 5, 2002
SOVC For Jurisdiction Wide, All Counters, STATE
OFFICIAL ELECTION RESULTS- ALL BALLOTS

G. HASTINGS -ASSOC. JUSTICE DIV 4

P. TURNER -PRES. JUSTICE DIV 5

	Reg. Voters	Ballots Cast	Total Votes	Times Blank Voted	Times Over Voted	YES	NO	Reg. Voters	Ballots Cast	Total Votes	Times Blank Voted	Times Over Voted	YES	NO				
CON 215-23	1259	732	404	328	0	270	66.83%	134	33.17%	732	401	331	0	275	68.58%	126	31.42%	
CON 216-24	1160	730	406	324	0	285	70.20%	121	29.80%	730	404	326	0	285	70.54%	119	29.46%	
CON 217-25	1105	614	339	275	0	235	69.32%	104	30.68%	614	335	279	0	230	68.66%	105	31.34%	
CON 218-26	1220	824	481	343	0	382	79.42%	99	20.58%	824	474	350	0	364	76.79%	110	23.21%	
CON 219-27	1122	816	415	401	0	336	80.96%	79	19.04%	816	409	407	0	334	81.66%	75	18.34%	
CON 220-27	1382	997	477	519	1	350	73.38%	127	26.62%	997	483	513	1	353	73.08%	130	26.92%	
CON 221-28	1319	916	499	417	0	374	74.95%	125	25.05%	916	498	418	0	371	74.50%	127	25.50%	
CON 222-29	919	654	316	338	0	255	80.70%	61	19.30%	654	313	341	0	248	79.23%	65	20.77%	
CON 223-29	1126	574	292	282	0	226	77.40%	66	22.60%	574	289	285	0	209	72.32%	80	27.68%	
CON 224-75	752	408	191	217	0	144	75.39%	47	24.61%	408	190	218	0	148	77.89%	42	22.11%	
CON 225-30	923	480	258	222	0	206	79.84%	52	20.16%	480	253	227	0	203	80.24%	50	19.76%	
CON 226-31	1169	700	402	298	0	328	81.59%	74	18.41%	700	397	303	0	318	80.10%	79	19.90%	
CON 227-31	1267	844	428	416	0	321	75.00%	107	25.00%	844	421	423	0	308	73.16%	113	26.84%	
CON 301-32	509	252	148	104	0	110	74.32%	38	25.68%	509	252	149	103	0	108	72.48%	41	27.52%
CON 302-33	940	537	332	205	0	260	78.31%	72	21.69%	940	537	330	207	0	247	74.85%	83	25.15%
CON 303-34	751	469	278	191	0	214	76.98%	64	23.02%	751	469	273	196	0	213	78.02%	60	21.98%
CON 304-37	1134	610	322	288	0	246	76.40%	76	23.60%	610	321	289	0	241	75.08%	80	24.92%	
CON 305-37	1204	799	413	386	0	338	81.84%	75	18.16%	799	414	385	0	339	81.88%	75	18.12%	
CON 306-35	980	519	256	263	0	194	75.78%	62	24.22%	519	254	265	0	191	75.20%	63	24.80%	
CON 307-36	1148	776	397	379	0	313	78.84%	84	21.16%	776	393	383	0	310	78.88%	83	21.12%	
CON 308-35	1060	676	333	343	0	278	83.48%	55	16.52%	676	330	346	0	264	80.00%	66	20.00%	
CON 309-38	1226	661	314	346	1	216	68.79%	98	31.21%	661	318	343	0	216	67.92%	102	32.08%	
CON 310-38	1148	547	264	283	0	199	75.38%	65	24.62%	547	261	286	0	185	70.88%	76	29.12%	
CON 311-39	818	428	218	210	0	155	71.10%	63	28.90%	428	212	216	0	147	69.34%	65	30.66%	
CON 312-40	990	600	304	296	0	243	79.93%	61	20.07%	600	304	296	0	241	79.28%	63	20.72%	
CON 313-41	1080	766	404	362	0	307	75.99%	97	24.01%	766	399	367	0	302	75.69%	97	24.31%	
CON 314-42	1415	944	514	430	0	405	78.79%	109	21.21%	944	504	440	0	398	78.97%	106	21.03%	
CON 315-43	1324	890	466	424	0	372	79.83%	94	20.17%	890	469	421	0	375	79.96%	94	20.04%	
CON 316-43	968	534	264	270	0	187	70.83%	77	29.17%	534	258	276	0	183	70.93%	75	29.07%	
CON 317-44	679	387	196	191	0	139	70.92%	57	29.08%	387	190	197	0	130	68.42%	60	31.58%	
CON 318-44	790	458	261	197	0	205	78.54%	56	21.46%	458	258	200	0	201	77.91%	57	22.09%	
CON 319-45	1082	774	449	325	0	335	74.61%	114	25.39%	774	441	333	0	317	71.88%	124	28.12%	
CON 320-45	700	465	263	202	0	200	76.05%	63	23.95%	465	259	206	0	196	75.68%	63	24.32%	
CON 321-46	1295	709	423	286	0	306	72.34%	117	27.66%	709	419	295	0	282	68.12%	132	31.88%	
CON 322-46	1224	709	390	319	0	279	71.54%	111	28.46%	709	383	326	0	267	69.71%	116	30.29%	
CON 323-47	1342	659	423	236	0	299	70.69%	124	29.31%	659	419	240	0	283	67.54%	136	32.46%	
CON 324-48	1354	726	460	266	0	331	71.96%	129	28.04%	726	459	267	0	319	69.50%	140	30.50%	
CON 325-49	1242	617	373	244	0	262	70.24%	113	29.76%	617	369	248	0	238	64.50%	131	35.50%	
CON 326-55	1127	705	360	345	0	247	68.61%	113	31.39%	705	359	346	0	242	67.41%	117	32.59%	
CON 401-36	541	365	175	190	0	145	82.86%	30	17.14%	365	174	191	0	146	83.91%	28	16.09%	

Statement of Votes Cast
 GENERAL ELECTION HELD NOVEMBER 5, 2002
 SOVC For Jurisdiction Wide, All Counters, STATE
 OFFICIAL ELECTION RESULTS- ALL BALLOTS

G. HASTINGS -ASSOC. JUSTICE DIV 4
 P. TURNER -PRES. JUSTICE DIV 5

	G. HASTINGS -ASSOC. JUSTICE DIV 4				P. TURNER -PRES. JUSTICE DIV 5													
	Reg. Voters	Ballots Cast	Total Votes	Times Blank Voted	Times Over Voted	YES	NO	Reg. Voters	Ballots Cast	Total Votes	Times Blank Voted	Times Over Voted	YES	NO				
CON 402-41	419	268	125	143	0	88	70.40%	37	29.60%	419	268	124	144	0	90	72.58%	34	27.42%
CON 403-50	761	546	295	251	0	230	77.97%	65	22.03%	761	546	294	252	0	231	78.57%	63	21.43%
CON 404-50	960	708	366	342	0	288	78.69%	78	21.31%	960	708	357	351	0	283	79.27%	74	20.73%
CON 405-51	1328	922	498	424	0	378	75.90%	120	24.10%	1328	922	499	423	0	368	73.75%	131	26.25%
CON 406-52	1268	816	407	409	0	309	75.92%	98	24.08%	1268	816	406	410	0	309	76.11%	97	23.89%
CON 407-53	1100	774	441	333	0	351	79.59%	90	20.41%	1100	774	444	330	0	355	79.95%	89	20.05%
CON 408-54	844	533	304	229	0	225	74.01%	79	25.99%	844	533	301	232	0	219	72.76%	82	27.24%
CON 409-51	1025	669	341	228	0	248	72.73%	93	27.27%	1025	669	339	230	0	242	71.39%	97	28.61%
CON 410-51	1080	635	360	275	0	277	76.94%	83	23.06%	1080	635	361	274	0	263	72.85%	98	27.15%
CON 411-54	1057	565	357	208	0	273	76.47%	84	23.53%	1057	565	353	212	0	267	75.64%	86	24.36%
CON 412-51	914	521	276	245	0	201	72.83%	75	27.17%	914	521	284	237	0	210	73.94%	74	26.06%
CON 413-55	1213	750	395	355	0	265	67.09%	130	32.91%	1213	750	393	357	0	258	65.65%	135	34.35%
CON 414-55	408	252	129	123	0	107	82.95%	22	17.05%	408	252	127	125	0	100	78.74%	27	21.26%
CON 415-56	1216	685	400	285	0	297	74.25%	103	25.75%	1216	685	398	287	0	284	71.36%	114	28.64%
CON 416-56	1130	732	439	293	0	339	77.22%	100	22.78%	1130	732	434	298	0	329	75.81%	105	24.19%
CON 417-57	1273	804	460	343	1	326	70.87%	134	29.13%	1273	804	455	349	0	310	68.13%	145	31.87%
CON 418-58	991	514	321	193	0	224	69.78%	97	30.22%	991	514	319	195	0	228	71.47%	91	28.53%
CON 419-59	1137	642	366	276	0	290	79.23%	76	20.77%	1137	642	363	279	0	272	74.93%	91	25.07%
CON 420-60	1150	579	372	207	0	262	70.43%	110	29.57%	1150	579	368	211	0	263	71.47%	105	28.53%
CON 421-60	1025	516	340	176	0	257	75.59%	83	24.41%	1025	516	335	181	0	245	73.13%	90	26.87%
CON 422-61	1082	632	385	247	0	270	70.13%	115	29.87%	1082	632	382	250	0	263	68.85%	119	31.15%
CON 423-62	1171	785	426	359	0	302	70.89%	124	29.11%	1171	785	422	363	0	287	68.01%	135	31.99%
CON 424-62	860	658	368	290	0	288	78.26%	80	21.74%	860	658	363	294	1	287	79.06%	76	20.94%
CON 425-63	773	520	291	229	0	217	74.57%	74	25.43%	773	520	288	232	0	210	72.92%	78	27.08%
CON 426-64	1212	500	341	159	0	245	71.85%	96	28.15%	1212	500	340	160	0	245	72.06%	95	27.94%
CON 427-64	1346	570	381	189	0	272	71.39%	109	28.61%	1346	570	380	190	0	257	67.63%	123	32.37%
CON 501-65	1231	737	434	303	0	300	69.12%	134	30.88%	1231	737	431	306	0	289	67.05%	142	32.95%
CON 502-66	1005	625	329	295	1	224	68.09%	105	31.91%	1005	625	332	293	0	232	69.88%	100	30.12%
CON 503-66	1081	725	383	342	0	278	72.58%	105	27.42%	1081	725	382	343	0	271	70.94%	111	29.06%
CON 504-67	467	324	165	159	0	124	75.15%	41	24.85%	467	324	162	162	0	112	69.14%	50	30.86%
CON 505-67	856	595	294	301	0	209	71.09%	85	28.91%	856	595	288	307	0	199	69.10%	89	30.90%
CON 506-67	945	566	331	235	0	231	69.79%	100	30.21%	945	566	327	239	0	223	68.20%	104	31.80%
CON 507-67	951	573	340	233	0	249	73.24%	91	26.76%	951	573	342	231	0	250	73.10%	92	26.90%
CON 508-68	1098	675	344	281	0	233	67.73%	111	32.27%	1098	675	339	285	1	228	67.26%	108	31.67%
CON 509-68	1016	648	345	303	0	248	71.88%	97	28.12%	1016	648	341	307	0	233	68.33%	113	33.43%
CON 510-69	1007	575	338	237	0	240	71.01%	98	28.99%	1007	575	338	237	0	225	66.57%	110	30.30%
CON 511-69	1145	590	362	228	0	246	67.96%	116	32.04%	1145	590	363	227	0	251	65.26%	107	34.74%
CON 512-65	1108	590	314	194	0	210	66.88%	104	33.12%	1108	590	308	200	0	209	65.45%	142	34.55%
CON 513-68	1215	678	417	261	0	289	69.30%	128	30.70%	1215	678	411	267	0	269	65.45%	142	34.55%
CON 514-68	1113	641	441	200	0	300	68.03%	141	31.97%	1113	641	436	205	0	287	65.83%	149	34.17%

Statement of Votes Cast
 GENERAL ELECTION HELD NOVEMBER 5, 2002
 SOVC For Jurisdiction Wide, All Counters, STATE
 OFFICIAL ELECTION RESULTS- ALL BALLOTS

	G. HASTINGS -ASSOC. JUSTICE DIV 4					P. TURNER -PRES. JUSTICE DIV 5												
	Reg. Voters	Ballots Cast	Total Votes	Times Blank Voted	Times Over Voted	YES	NO	Reg. Voters	Ballots Cast	Total Votes	Times Blank Voted	Times Over Voted	YES	NO				
CON 515-70	834	328	201	127	0	155	77.11%	46	22.89%	834	328	202	126	0	156	77.23%	46	22.77%
CON 516-71	1180	776	441	335	0	284	64.40%	157	35.60%	1180	776	441	335	0	273	61.90%	168	38.10%
CON 517-06	763	500	301	199	0	194	64.45%	107	35.55%	763	500	296	204	0	183	61.82%	113	38.18%
CON 518-72	759	439	243	196	0	142	58.44%	101	41.56%	759	439	244	195	0	138	56.56%	106	43.44%
CON 519-72	957	593	337	256	0	228	67.66%	109	32.34%	957	593	335	258	0	216	64.48%	119	35.52%
CON 520-40	734	327	161	166	0	109	67.70%	52	32.30%	734	327	161	166	0	110	68.32%	51	31.68%
CON 521-73	1113	529	278	251	0	199	71.58%	79	28.42%	1113	529	279	250	0	202	72.40%	77	27.60%
CON 522-74	1096	632	317	315	0	251	79.18%	66	20.82%	1096	632	310	322	0	245	79.03%	65	20.97%
CON 523-75	950	436	226	210	0	169	74.78%	57	25.22%	950	436	224	212	0	165	73.66%	59	26.34%
CON 524-76	944	250	108	142	0	81	75.00%	27	25.00%	944	250	106	144	0	75	70.75%	31	29.25%
CON 525-77	592	159	71	88	0	61	85.92%	10	14.08%	592	159	70	88	1	59	84.29%	11	15.71%
CON 526-77	612	381	218	163	0	168	77.06%	50	22.94%	612	381	218	163	0	159	72.94%	59	27.06%
CON 527-78	1231	236	104	132	0	86	82.69%	18	17.31%	1231	236	105	131	0	80	76.19%	25	23.81%
AV PCT BT 4/31	524	356	216	140	0	138	63.89%	78	36.11%	524	356	214	142	0	136	63.55%	78	36.45%
AVPCT BT 5/35	62	43	31	12	0	23	74.19%	8	25.81%	62	43	31	12	0	25	80.65%	6	19.35%
AVPCT BT 6/36	323	216	117	99	0	80	68.38%	37	31.62%	323	216	116	100	0	74	63.79%	42	36.21%
AV PCT BT 7	7	2	1	1	0	1	100.00%	0	0.00%	7	2	1	1	0	1	100.00%	0	0.00%
AVPCT BT 11/37	207	97	60	37	0	41	68.33%	19	31.67%	207	97	60	37	0	43	71.67%	17	28.33%
AVPCT BT 13	0	0	0	0	0	0	-	0	-	0	0	0	0	0	0	-	0	-
AVPCT BT 14/27	120	77	43	34	0	23	53.49%	20	46.51%	120	77	43	34	0	27	62.79%	16	37.21%
AVPCT BT 15	466	280	146	134	0	116	79.45%	30	20.55%	466	280	145	135	0	110	75.86%	35	24.14%
AVPCT BT 16	28	18	5	13	0	4	80.00%	1	20.00%	28	18	5	13	0	4	80.00%	1	20.00%
AVPCT BT 18	8	4	2	2	0	0	0.00%	2	100.00%	8	4	2	2	0	0	0.00%	2	100.00%
AVPCT BT 19/29	566	331	146	185	0	102	69.86%	44	30.14%	566	331	143	188	0	95	66.43%	48	33.57%
AVPCT BT 20	19	9	3	6	0	3	100.00%	0	0.00%	19	9	3	6	0	3	100.00%	0	0.00%
AVPCT BT 21	369	236	125	111	0	88	70.40%	37	29.60%	369	236	124	112	0	79	63.71%	45	36.29%
AVPCT BT 24	0	0	0	0	0	0	-	0	-	0	0	0	0	0	0	-	0	-
AVPCT BT 25	14	9	3	6	0	3	100.00%	0	0.00%	14	9	3	6	0	3	100.00%	0	0.00%
AVPCT BT 26	0	0	0	0	0	0	-	0	-	0	0	0	0	0	0	-	0	-
AVPCT BT 28	0	0	0	0	0	0	-	0	-	0	0	0	0	0	0	-	0	-
AVPCT BT 30	0	0	0	0	0	0	-	0	-	0	0	0	0	0	0	-	0	-
AVPCT BT 34	19	10	5	5	0	3	60.00%	2	40.00%	19	10	5	5	0	3	60.00%	2	40.00%
AVPCT BT 38	2	1	0	1	0	0	0.00%	0	0.00%	2	1	0	1	0	0	0.00%	0	0.00%
AVPCT BT 42	8	6	2	4	0	0	0.00%	2	100.00%	8	6	2	4	0	0	0.00%	0	0.00%
AVPCT BT 43/60	0	0	0	0	0	0	-	0	-	0	0	0	0	0	0	-	0	-
AVPCT BT 45	203	145	78	67	0	60	76.92%	18	23.08%	203	145	78	67	0	59	75.64%	19	24.36%
AVPCT BT 47	4	1	1	0	0	0	0.00%	1	100.00%	4	1	1	0	0	0	0.00%	1	100.00%
AVPCT BT 48	0	0	0	0	0	0	-	0	-	0	0	0	0	0	0	-	0	-
AVPCT BT 49	4	4	4	0	0	0	0.00%	4	100.00%	4	4	4	0	0	0	0.00%	4	100.00%
AVPCT BT 51	0	0	0	0	0	0	-	0	-	0	0	0	0	0	0	-	0	-

Statement of Votes Cast
 GENERAL ELECTION HELD NOVEMBER 5, 2002
 SOVC For Jurisdiction Wide, All Counters, STATE
 OFFICIAL ELECTION RESULTS- ALL BALLOTS

G. HASTINGS -ASSOC. JUSTICE DIV 4

P. TURNER -PRES. JUSTICE DIV 5

	Reg. Voters	Ballots Cast	Total Votes	Times Blank Voted	Times Over Voted	YES	NO	Reg. Voters	Ballots Cast	Total Votes	Times Blank Voted	Times Over Voted	YES	NO
AVPCT BT 52	53	22	15	7	0	14	93.33%	1	6.67%	1	14	8	13	92.86%
AVPCT BT 53/61	266	160	76	84	0	51	67.11%	25	32.89%	25	75	85	50	66.67%
AVPCT BT 55/62	18	15	10	5	0	8	80.00%	2	20.00%	1	10	5	9	90.00%
AVPCT BT 56	3	0	0	0	0	0	-	0	-	0	0	0	0	-
AVPCT BT 58	210	158	99	59	0	82	82.83%	17	17.17%	19	97	61	78	80.41%
AVPCT BT 59	115	58	46	12	0	33	71.74%	13	28.26%	15	47	11	32	68.09%
Total	140659	83903	47204	36693	6	34340	72.75%	12864	27.25%	46897	36999	7	33444	71.31%

Statement of Votes Cast
 GENERAL ELECTION HELD NOVEMBER 5, 2002
 SOVC For Jurisdiction Wide, All Counters, All Races
 OFFICIAL ELECTION RESULTS - ALL BALLOTS

R. MOSK- ASSOC. JUSTICE DIV 5

Reg. Voters	Vote For	Ballots Cast	Total Votes	Times Blank Voted	Times Over Voted	Number of Under Votes	YES	NO
69297	0	40887	22292	18591	4	0	15267	7025
62053	0	37529	21636	15886	7	0	13177	8459
9309	0	5487	3056	2429	2	0	2007	1049
140659	0	83903	46984	36906	13	0	30451	16533
140659	0	83903	46984	36906	13	0	30451	16533
140659	0	83903	46984	36906	13	0	30451	16533
140659	0	83903	46984	36906	13	0	30451	16533
140659	0	83903	46984	36906	13	0	30451	16533
140659	0	83903	46984	36906	13	0	30451	16533
26011	0	15466	9403	6060	3	0	5586	3817
30929	0	20057	10721	9331	5	0	7386	3335
27616	0	16262	8832	7429	1	0	6086	2746
28011	0	16831	9566	7263	2	0	6276	3290
26024	0	14007	7779	6226	2	0	4734	3045
2068	0	1280	683	597	0	0	383	300
140659	0	83903	46984	36906	13	0	30451	16533
10337	0	6589	3617	2970	2	0	2440	1177
6457	0	3420	2050	1369	1	0	1305	745
6903	0	4320	2400	1919	1	0	1592	808
12255	0	7115	4390	2723	2	0	2757	1633
24919	0	13774	7071	6703	0	0	5063	2008
5543	0	3508	1899	1609	0	0	1302	597
15072	0	8738	4986	3751	1	0	2987	1999
59173	0	36439	20571	15862	6	0	13005	7566
0	0	0	0	0	0	0	0	0
140659	0	83903	46984	36906	13	0	30451	16533

Statement of Votes Cast
 GENERAL ELECTION HELD NOVEMBER 5, 2002
 SOVC For Jurisdiction Wide, All Counters, All Races
 OFFICIAL ELECTION RESULTS - ALL BALLOTS

A. GILBERT -PRES. JUSTICE DIV.6

Reg. Voters	Vote For	Ballots Cast	Total Votes	Times Blank Voted	Times Over Voted	Number of Under Votes	YES		NO	
							YES	NO	YES	NO
69297	0	40887	22084	18796	7	0	15688	71.04%	6396	28.96%
62053	0	37529	21610	15915	4	0	13674	63.28%	7936	36.72%
9309	0	5487	3017	2468	2	0	2041	67.65%	976	32.35%
140659	0	83903	46711	37179	13	0	31403	67.23%	15308	32.77%
140659	0	83903	46711	37179	13	0	31403	67.23%	15308	32.77%
140659	0	83903	46711	37179	13	0	31403	67.23%	15308	32.77%
140659	0	83903	46711	37179	13	0	31403	67.23%	15308	32.77%
140659	0	83903	46711	37179	13	0	31403	67.23%	15308	32.77%
26011	0	15466	9393	6070	3	0	5793	61.67%	3600	38.33%
30929	0	20057	10585	9467	5	0	7542	71.25%	3043	28.75%
27616	0	16262	8773	7486	3	0	6212	70.81%	2561	29.19%
28011	0	16831	9508	7322	1	0	6548	68.87%	2960	31.13%
26024	0	14007	7762	6245	0	0	4894	63.05%	2868	36.95%
2068	0	1280	690	589	1	0	414	60.00%	276	40.00%
140659	0	83903	46711	37179	13	0	31403	67.23%	15308	32.77%
CITIES										
10337	0	6589	3611	2977	1	0	2554	70.73%	1057	29.27%
6457	0	3420	2042	1377	1	0	1324	64.84%	718	35.16%
6903	0	4320	2377	1942	1	0	1640	68.99%	737	31.01%
12255	0	7115	4390	2723	2	0	2831	64.49%	1559	35.51%
24919	0	13774	7037	6736	1	0	5222	74.21%	1815	25.79%
5543	0	3508	1864	1642	2	0	1324	71.03%	540	28.97%
15072	0	8738	4980	3758	0	0	3082	61.89%	1898	38.11%
59173	0	36439	20410	16024	5	0	13426	65.78%	6984	34.22%
0	0	0	0	0	0	0	0	-	0	-
140659	0	83903	46711	37179	13	0	31403	67.23%	15308	32.77%
Total										

Statement of Votes Cast
 GENERAL ELECTION HELD NOVEMBER 5, 2002
 SOVC For Jurisdiction Wide, All Counters, STATE
 OFFICIAL ELECTION RESULTS- ALL BALLOTS

R. MOSK- ASSOC. JUSTICE DIV 5

A. GILBERT -PRES. JUSTICE DIV 6

Jurisdiction Wide	R. MOSK- ASSOC. JUSTICE DIV 5					A. GILBERT -PRES. JUSTICE DIV 6												
	Reg. Voters	Ballots Cast	Total Votes	Times Blank Voted	Times Over Voted	YES	NO	Reg. Voters	Ballots Cast	Total Votes	Times Blank Voted	Times Over Voted	YES	NO				
CON 101-01	1145	654	422	232	0	215	50.95%	207	49.05%	1145	654	420	234	0	240	57.14%	180	42.86%
CON 102-02	1285	763	498	265	0	291	58.43%	207	41.57%	1285	763	497	266	0	290	58.35%	207	41.65%
CON 103-03	1062	676	379	296	1	221	58.31%	158	41.69%	1062	676	372	304	0	219	58.87%	153	41.13%
CON 104-03	1256	711	433	278	0	232	53.58%	201	46.42%	1256	711	432	279	0	246	56.94%	186	43.06%
CON 105-04	1025	652	398	254	0	229	57.54%	169	42.46%	1025	652	399	253	0	242	60.65%	157	39.35%
CON 106-05	458	260	193	67	0	106	54.92%	87	45.08%	458	260	191	69	0	111	58.12%	80	41.88%
CON 107-06	142	89	49	40	0	21	42.86%	28	57.14%	142	89	48	41	0	19	39.58%	29	60.42%
CON 108-03	1366	827	510	317	0	282	55.29%	228	44.71%	1366	827	513	314	0	302	58.87%	211	41.13%
CON 109-07	760	466	269	197	0	140	52.04%	129	47.96%	760	466	271	194	1	151	55.72%	120	44.28%
CON 110-08	1045	555	338	217	0	195	57.69%	143	42.31%	1045	555	340	215	0	195	57.35%	145	42.65%
CON 111-08	1093	606	377	229	0	226	59.95%	151	40.05%	1093	606	375	231	0	232	61.87%	143	38.13%
CON 112-03	841	359	242	117	0	151	62.40%	91	37.60%	841	359	240	118	1	159	66.25%	81	33.75%
CON 113-04	1210	762	492	270	0	325	66.06%	167	33.94%	1210	762	492	270	0	319	64.84%	173	35.16%
CON 114-07	949	604	390	214	0	246	63.08%	144	36.92%	949	604	388	216	0	249	64.18%	139	35.82%
CON 115-09	1093	626	391	234	1	241	61.64%	150	38.36%	1093	626	395	231	0	253	64.05%	142	35.95%
CON 116-10	1079	575	364	211	0	250	68.68%	114	31.32%	1079	575	363	212	0	247	68.04%	116	31.96%
CON 117-10	1375	897	549	348	0	346	63.02%	203	36.98%	1375	897	546	351	0	359	65.75%	187	34.25%
CON 118-11	1152	713	436	276	1	266	61.01%	170	38.99%	1152	713	436	276	1	284	65.14%	152	34.86%
CON 119-09	1303	750	427	323	0	260	60.89%	167	39.11%	1303	750	430	320	0	278	64.65%	152	35.35%
CON 120-11	1108	666	383	283	0	271	61.87%	133	34.73%	1108	666	384	282	0	255	66.41%	129	33.59%
CON 121-12	1266	822	438	384	0	271	61.87%	167	38.13%	1266	822	444	378	0	278	62.61%	166	37.39%
CON 122-12	783	535	275	260	0	157	57.09%	118	42.91%	783	535	273	262	0	166	60.81%	107	39.19%
CON 123-13	772	506	304	202	0	172	56.58%	132	43.42%	772	506	297	209	0	180	60.61%	117	39.39%
CON 124-14	1050	591	372	219	0	223	59.95%	149	40.05%	1050	591	373	218	0	240	64.34%	133	35.66%
CON 125-14	1386	799	473	326	0	269	56.87%	204	43.13%	1386	799	473	326	0	278	58.77%	195	41.23%
CON 201-15	1299	965	507	458	0	374	73.77%	133	26.23%	1299	965	499	466	0	371	74.35%	128	25.65%
CON 202-15	1070	758	406	352	0	286	70.44%	120	29.56%	1070	758	401	357	0	294	73.32%	107	26.68%
CON 203-15	1364	984	508	476	0	352	69.29%	156	30.71%	1364	984	494	490	0	346	70.04%	148	29.96%
CON 204-15	1132	860	441	419	0	313	70.98%	128	29.02%	1132	860	434	426	0	308	70.97%	126	29.03%
CON 205-16	1042	687	401	284	2	255	63.59%	146	36.41%	1042	687	393	292	2	258	65.65%	135	34.35%
CON 206-16	1120	689	358	331	0	243	67.88%	115	32.12%	1120	689	353	336	0	251	71.10%	102	28.90%
CON 207-17	1023	626	350	276	0	233	66.57%	117	33.43%	1023	626	350	276	0	245	70.00%	105	30.00%
CON 208-18	1273	819	453	366	0	304	67.11%	149	32.89%	1273	819	449	370	0	310	69.04%	139	30.96%
CON 209-19	1442	842	487	354	1	305	62.63%	182	37.37%	1442	842	487	354	1	324	66.53%	163	33.47%
CON 210-20	1057	614	361	253	0	231	63.99%	130	36.01%	1057	614	356	258	0	239	67.13%	117	32.87%
CON 211-20	1174	764	399	365	0	278	69.67%	121	30.33%	1174	764	395	369	0	282	71.39%	113	28.61%
CON 212-20	934	655	350	305	0	241	68.86%	109	31.14%	934	655	340	315	0	240	70.59%	100	29.41%
CON 213-21	393	258	145	113	0	96	66.21%	49	33.79%	393	258	146	112	0	100	68.49%	46	31.51%
CON 214-22	1174	797	428	369	0	310	72.43%	118	27.57%	1174	797	422	375	0	308	72.99%	114	27.01%

Statement of Votes Cast
 GENERAL ELECTION HELD NOVEMBER 5, 2002
 SOVC For Jurisdiction Wide, All Counters, STATE
 OFFICIAL ELECTION RESULTS- ALL BALLOTS

R. MOSK- ASSOC. JUSTICE DIV 5

A. GILBERT -PRES. JUSTICE DIV 6

	Reg. Voters	Ballots Cast	Total Votes	Times Blank Voted	Times Over Voted	YES	NO	Reg. Voters	Ballots Cast	Total Votes	Times Blank Voted	Times Over Voted	YES	NO			
CON 215-23	1259	732	398	334	0	230	57.79%	168	42.21%	732	399	333	0	246	61.65%	153	38.35%
CON 216-24	1160	730	406	324	0	268	66.01%	138	33.99%	730	400	330	0	268	67.00%	132	33.00%
CON 217-25	1105	614	336	277	1	215	63.99%	121	36.01%	614	333	281	0	226	67.87%	107	32.13%
CON 218-26	1220	824	475	349	0	330	69.47%	145	30.53%	824	468	355	1	349	74.57%	119	25.43%
CON 219-27	1122	816	414	402	0	306	73.91%	108	26.09%	816	402	414	0	308	76.62%	94	23.38%
CON 220-27	1382	997	487	509	1	333	68.38%	154	31.62%	997	476	520	1	327	68.70%	149	31.30%
CON 221-28	1319	916	506	410	0	357	70.55%	149	29.45%	916	495	421	0	370	74.75%	125	25.25%
CON 222-29	919	654	321	333	0	245	76.32%	76	23.68%	654	312	342	0	241	77.24%	71	22.76%
CON 223-29	1126	574	287	287	0	204	71.08%	83	28.92%	574	288	286	0	211	73.26%	77	26.74%
CON 224-75	752	408	191	217	0	142	74.35%	49	25.65%	408	188	220	0	146	77.66%	42	22.34%
CON 225-30	923	480	252	228	0	190	75.40%	62	24.60%	480	254	226	0	196	77.17%	58	22.83%
CON 226-31	1169	700	400	300	0	297	74.25%	103	25.75%	700	399	301	0	299	71.99%	88	22.06%
CON 227-31	1267	844	422	422	0	288	68.25%	134	31.75%	844	420	424	0	299	71.99%	121	28.81%
CON 301-32	509	252	148	104	0	105	70.95%	43	29.05%	509	252	148	0	106	71.62%	42	28.38%
CON 302-33	940	537	328	209	0	241	73.48%	87	26.52%	940	537	327	0	243	74.31%	84	25.69%
CON 303-34	751	469	271	198	0	182	67.16%	89	32.84%	469	272	197	0	204	75.00%	68	25.00%
CON 304-37	1134	610	323	287	0	231	71.52%	92	28.48%	610	321	289	0	236	73.52%	85	26.48%
CON 305-37	1204	799	411	388	0	317	77.13%	94	22.87%	799	411	388	0	331	80.54%	80	19.46%
CON 306-35	980	519	253	266	0	181	71.54%	72	28.46%	519	252	267	0	183	72.62%	69	27.38%
CON 307-36	1148	776	402	374	0	299	74.38%	103	25.62%	776	403	373	0	314	77.92%	89	22.08%
CON 308-35	1060	676	331	345	0	252	76.13%	79	23.87%	676	331	345	0	263	79.46%	68	20.54%
CON 309-38	1226	661	315	346	0	203	64.44%	112	35.56%	661	317	344	0	212	66.88%	105	33.12%
CON 310-38	1148	547	266	281	0	183	68.80%	83	31.20%	547	265	282	0	179	67.55%	86	32.45%
CON 311-39	818	428	213	215	0	142	66.67%	71	33.33%	428	210	218	0	140	66.67%	70	33.33%
CON 312-40	990	600	314	286	0	241	76.75%	73	23.25%	600	307	293	0	243	79.15%	64	20.85%
CON 313-41	1080	766	409	357	0	271	66.26%	138	33.74%	766	408	358	0	283	69.36%	125	30.64%
CON 314-42	1415	944	510	434	0	383	75.10%	127	24.90%	944	505	439	0	381	75.45%	124	24.55%
CON 315-43	1324	890	469	421	0	346	73.77%	123	26.23%	890	465	425	0	358	76.99%	107	23.01%
CON 316-43	968	534	259	275	0	169	65.25%	90	34.75%	534	257	277	0	173	67.32%	84	32.68%
CON 317-44	679	387	193	194	0	127	65.80%	66	34.20%	387	190	197	0	122	64.21%	68	35.79%
CON 318-44	790	458	261	197	0	185	70.88%	76	29.12%	458	257	201	0	193	75.10%	64	24.90%
CON 319-45	1082	774	454	320	0	302	66.52%	152	33.48%	774	440	333	1	305	69.32%	135	30.68%
CON 320-45	700	465	263	202	0	173	65.78%	90	34.22%	465	255	209	1	173	67.84%	82	32.16%
CON 321-46	1295	709	420	288	1	271	64.52%	149	35.48%	709	418	290	1	272	65.07%	146	34.93%
CON 322-46	1224	709	383	326	0	244	63.71%	139	36.29%	709	378	331	0	235	62.17%	143	37.83%
CON 323-47	1342	659	419	240	0	261	62.29%	158	37.71%	659	419	240	0	263	62.77%	156	37.23%
CON 324-48	1354	726	460	266	0	303	65.87%	157	34.13%	726	458	268	0	305	66.59%	153	33.41%
CON 325-49	1242	617	368	249	0	226	61.41%	142	38.59%	617	369	248	0	247	67.48%	120	32.52%
CON 326-55	1127	705	360	345	0	231	64.17%	129	35.83%	705	360	345	0	229	67.06%	133	36.94%
CON 401-36	541	365	176	189	0	134	76.14%	42	23.86%	365	176	189	0	135	76.70%	41	23.30%

Statement of Votes Cast
GENERAL ELECTION HELD NOVEMBER 5, 2002
SOVC For Jurisdiction Wide, All Counters, STATE
OFFICIAL ELECTION RESULTS- ALL BALLOTS

R. MOSK- ASSOC. JUSTICE DIV 5										A. GILBERT -PRES. JUSTICE DIV 6									
Reg. Voters	Ballots Cast	Total Votes	Times Blank Voted	Times Over Voted	YES	NO	Reg. Voters	Ballots Cast	Total Votes	Times Blank Voted	Times Over Voted	YES	NO						
CON 402-41	419	268	124	144	0	82	66.13%	419	268	124	144	0	84	67.74%					
CON 403-50	761	546	294	252	0	204	69.39%	761	546	296	250	0	217	73.31%					
CON 404-50	960	708	356	352	0	237	66.57%	960	708	354	354	0	246	69.49%					
CON 405-51	1328	922	494	426	2	334	67.61%	1328	922	486	436	0	341	70.16%					
CON 406-52	1268	816	414	402	0	288	69.57%	1268	816	413	403	0	303	73.37%					
CON 407-53	1100	774	441	333	0	312	70.75%	1100	774	436	338	0	325	74.54%					
CON 408-54	844	533	300	233	0	201	67.00%	844	533	306	226	1	205	66.99%					
CON 409-51	1025	569	337	232	0	213	63.20%	1025	569	333	236	0	219	65.77%					
CON 410-51	1080	635	355	280	0	237	66.76%	1080	635	357	278	0	247	69.19%					
CON 411-54	1057	565	350	215	0	226	64.57%	1057	565	348	217	0	247	70.98%					
CON 412-51	914	521	276	245	0	188	68.12%	914	521	282	239	0	204	72.34%					
CON 413-55	1213	750	396	354	0	239	60.35%	1213	750	396	354	0	250	63.13%					
CON 414-55	408	252	130	122	0	91	70.00%	408	252	124	128	0	95	76.61%					
CON 415-56	1216	685	396	289	0	258	65.15%	1216	685	387	298	0	260	67.18%					
CON 416-56	1130	732	438	294	0	299	68.26%	1130	732	431	301	0	303	70.30%					
CON 417-57	1273	804	458	346	0	275	60.04%	1273	804	453	351	0	294	64.90%					
CON 418-58	991	514	318	196	0	197	61.95%	991	514	317	197	0	197	62.15%					
CON 419-59	1137	642	361	281	0	245	67.87%	1137	642	358	284	0	247	68.99%					
CON 420-60	1150	579	367	212	0	225	61.31%	1150	579	368	211	0	244	66.30%					
CON 421-60	1025	516	335	181	0	215	64.18%	1025	516	334	182	0	232	69.46%					
CON 422-61	1082	632	373	259	0	231	61.93%	1082	632	375	257	0	246	65.60%					
CON 423-62	1171	785	424	361	0	268	63.21%	1171	785	421	364	0	274	65.08%					
CON 424-62	860	658	369	289	0	264	71.54%	860	658	362	296	0	267	73.76%					
CON 425-63	773	520	291	229	0	191	65.64%	773	520	288	232	0	196	68.06%					
CON 426-64	1212	500	338	162	0	216	63.91%	1212	500	336	164	0	234	69.64%					
CON 427-64	1346	570	379	191	0	226	59.63%	1346	570	376	194	0	245	65.16%					
CON 501-65	1231	737	428	308	1	238	55.61%	1231	737	431	306	0	247	57.31%					
CON 502-66	1005	625	330	295	0	205	62.12%	1005	625	333	292	0	214	64.26%					
CON 503-66	1081	725	379	346	0	223	58.84%	1081	725	380	345	0	222	58.42%					
CON 504-67	467	324	163	161	0	103	63.19%	467	324	163	161	0	102	62.58%					
CON 505-67	856	595	287	308	0	186	64.81%	856	595	289	306	0	192	66.44%					
CON 506-67	945	566	329	237	0	197	59.88%	945	566	330	236	0	202	61.21%					
CON 507-67	951	573	336	237	0	200	59.52%	951	573	335	238	0	201	60.00%					
CON 508-68	1098	625	341	284	0	214	62.76%	1098	625	336	289	0	213	63.39%					
CON 509-68	1016	648	344	304	0	200	58.14%	1016	648	340	308	0	209	61.47%					
CON 510-69	1007	575	338	228	0	209	61.83%	1007	575	334	241	0	221	66.17%					
CON 511-69	1145	590	362	228	0	214	59.12%	1145	590	359	231	0	234	65.18%					
CON 512-65	1108	508	306	202	0	167	54.58%	1108	508	306	202	0	183	59.80%					
CON 513-68	1215	678	410	268	0	237	57.80%	1215	678	412	266	0	249	60.44%					
CON 514-68	1113	641	431	210	0	256	59.40%	1113	641	429	212	0	258	60.14%					

Statement of Votes Cast

GENERAL ELECTION HELD NOVEMBER 5, 2002

SOVC For Jurisdiction Wide, All Counters, STATE

OFFICIAL ELECTION RESULTS- ALL BALLOTS

Date:11/21/02
Time:13:45:16
Page:99 of 125

R. MOSK- ASSOC. JUSTICE DIV 5

A. GILBERT -PRES. JUSTICE DIV 6

	Reg. Voters	Ballots Cast	Total Votes	Times Blank Voted	Times Over Voted	YES	NO	Reg. Voters	Ballots Cast	Total Votes	Times Blank Voted	Times Over Voted	YES	NO
CON 515-70	834	328	202	126	0	138	68.32%	64	31.68%					
CON 516-71	1180	776	442	333	1	248	56.11%	194	43.89%					
CON 517-06	763	500	295	205	0	160	54.24%	135	45.76%					
CON 518-72	759	439	242	197	0	125	51.65%	117	48.35%					
CON 519-72	957	593	333	260	0	189	56.76%	144	43.24%					
CON 520-40	734	327	162	165	0	101	62.35%	61	37.65%					
CON 521-73	1113	529	277	252	0	177	63.90%	100	36.10%					
CON 522-74	1096	632	311	321	0	231	74.28%	80	25.72%					
CON 523-75	950	436	225	211	0	156	69.33%	69	30.67%					
CON 524-76	944	250	104	146	0	69	66.35%	35	33.65%					
CON 525-77	592	159	70	89	0	53	75.71%	17	24.29%					
CON 526-77	612	381	223	158	0	154	69.06%	69	30.94%					
CON 527-78	1231	236	104	132	0	81	77.88%	23	22.12%					
AV PCT BT4/31	524	356	212	144	0	112	52.83%	100	47.17%					
AVPCT BT 5/35	62	43	31	12	0	22	70.97%	9	29.03%					
AVPCT BT 6/36	323	216	118	98	0	65	55.08%	53	44.92%					
AV PCT BT 7	7	2	1	1	0	1	100.00%	0	0.00%					
AVPCT BT 11/37	207	97	60	37	0	31	51.67%	29	48.33%					
AVPCT BT 13	0	0	0	0	0	0	-	0	-					
AVPCT BT 14/27	120	77	43	34	0	21	48.84%	22	51.16%					
AVPCT BT 15	466	280	145	135	0	104	71.72%	41	28.28%					
AVPCT BT 16	28	18	5	13	0	3	60.00%	2	40.00%					
AVPCT BT 18	8	4	2	2	0	0	0.00%	2	100.00%					
AVPCT BT 19/29	566	331	145	186	0	87	60.00%	58	40.00%					
AVPCT BT 20	19	9	3	6	0	3	100.00%	0	0.00%					
AVPCT BT 21	369	236	127	109	0	74	58.27%	53	41.73%					
AVPCT BT 24	0	0	0	0	0	0	-	0	-					
AVPCT BT 25	14	9	3	6	0	3	100.00%	0	0.00%					
AVPCT BT 26	0	0	0	0	0	0	-	0	-					
AVPCT BT 28	0	0	0	0	0	0	-	0	-					
AVPCT BT 30	0	0	0	0	0	0	-	0	-					
AVPCT BT 34	19	10	5	5	0	3	60.00%	2	40.00%					
AVPCT BT 38	2	1	0	1	0	0	-	0	-					
AVPCT BT 42	8	6	2	4	0	0	0.00%	2	100.00%					
AVPCT BT 43/60	0	0	0	0	0	0	-	0	-					
AVPCT BT 45	203	145	79	66	0	53	67.09%	26	32.91%					
AVPCT BT 47	4	1	1	0	0	0	0.00%	1	100.00%					
AVPCT BT 48	0	0	0	0	0	0	-	0	-					
AVPCT BT 49	4	4	4	0	0	0	0.00%	4	100.00%					
AVPCT BT 51	0	0	0	0	0	0	-	0	-					

Statement of Votes Cast
 GENERAL ELECTION HELD NOVEMBER 5, 2002
 SOVC For Jurisdiction Wide, All Counters, STATE
 OFFICIAL ELECTION RESULTS- ALL BALLOTS

R. MOSK- ASSOC. JUSTICE DIV 5

A. GILBERT -PRES. JUSTICE DIV 6

	Reg. Voters	Ballots Cast	Total Votes	Times Blank Voted	Times Over Voted	YES	NO	Reg. Voters	Ballots Cast	Total Votes	Times Blank Voted	Times Over Voted	YES	NO
AVPCT BT 52	53	22	14	8	0	10	71.43%	4	28.57%	22	14	8	11	78.57%
AVPCT BT 53/61	266	160	74	86	0	45	60.81%	29	39.19%	266	76	83	52	68.42%
AVPCT BT 55/62	18	15	9	6	0	7	77.78%	2	22.22%	18	10	5	8	80.00%
AVPCT BT 56	3	0	0	0	0	0	-	0	-	3	0	0	0	0
AVPCT BT 58	210	158	97	61	0	71	73.20%	26	26.80%	210	97	61	79	81.44%
AVPCT BT 59	115	58	46	12	0	29	63.04%	17	36.96%	115	46	12	32	69.57%
Total	140659	83903	46984	36906	13	30451	64.81%	16533	35.19%	140659	46711	37179	31403	67.23%

Statement of Votes Cast
 GENERAL ELECTION HELD NOVEMBER 5, 2002
 SOVC For Jurisdiction Wide, All Counters, All Races
 OFFICIAL ELECTION RESULTS - ALL BALLOTS

S. PERREN - ASSOC. JUSTICE DIV 6

Reg. Voters	Vote For	Ballots Cast	Total Votes	Times Blank Voted	Times Over Voted	Number of Under Votes	YES	NO
69297	0	40887	21997	18888	2	0	15329	6668
62053	0	37529	21507	16017	5	0	13374	8133
9309	0	5487	3010	2472	5	0	1979	1031
140659	0	83903	46514	37377	12	0	30682	15832
140659	0	83903	46514	37377	12	0	30682	15832
140659	0	83903	46514	37377	12	0	30682	15832
140659	0	83903	46514	37377	12	0	30682	15832
140659	0	83903	46514	37377	12	0	30682	15832
26111	0	15466	9354	6109	3	0	5672	3682
30929	0	20057	10553	9499	5	0	7364	3189
27616	0	16262	8726	7535	1	0	6076	2650
28011	0	16831	9470	7360	1	0	6353	3117
26024	0	14007	7724	6281	2	0	4832	2892
2068	0	1280	687	593	0	0	385	302
140659	0	83903	46514	37377	12	0	30682	15832
10337	0	6589	3594	2995	0	0	2483	1111
6457	0	3420	2025	1395	0	0	1289	736
6903	0	4320	2369	1951	0	0	1609	760
12255	0	7115	4367	2746	2	0	2774	1593
24919	0	13774	6996	6778	0	0	5115	1881
5543	0	3508	1867	1640	1	0	1307	560
15072	0	8738	4946	3790	2	0	3039	1907
59173	0	36439	20350	16082	7	0	13066	7284
0	0	0	0	0	0	0	0	0
140659	0	83903	46514	37377	12	0	30682	15832
CONGRESSIONAL DISTRICT								
23RD CONGRESSIONAL DISTRICT								
22ND CONGRESSIONAL DISTRICT								
Multiple Districts								
Total								
STATE SENATE DISTRICT								
15TH SENATORIAL DISTRICT								
Total								
STATE ASSEMBLY								
33RD ASSEMBLY DISTRICT								
Total								
STATE BOARD OF EQUALIZATION								
STATE BOARD OF EQUALIZATION DIST 1								
Total								
SUPERVISORIAL DISTRICTS								
1ST SUPERVISORIAL DISTRICT								
2ND SUPERVISORIAL DISTRICT								
3RD SUPERVISORIAL DISTRICT								
4TH SUPERVISORIAL DISTRICT								
5TH SUPERVISORIAL DISTRICT								
Multiple Districts								
Total								
CITIES								
CITY OF ARROYO GRANDE								
CITY OF GROVER BEACH								
CITY OF MORRO BAY								
CITY OF PASO ROBLES								
CITY OF SAN LUIS OBISPO								
CITY OF PISMO BEACH								
CITY OF ATASCADERO								
UNINCORPORATED								
No Matching District								
Total								

Statement of Votes Cast
 GENERAL ELECTION HELD NOVEMBER 5, 2002
 SOVC For Jurisdiction Wide, All Counters, All Races
 OFFICIAL ELECTION RESULTS - ALL BALLOTS

K. YEGAN-ASSOC. JUSTICE DIV 6

Reg. Voters	Vote For	Ballots Cast	Total Votes	Times Blank Voted	Times Over Voted	Number of Under Votes	YES		NO	
69297	0	40887	21946	18938	3	0	15511	70.68%	6435	29.32%
62053	0	37529	21514	16010	5	0	14048	65.30%	7466	34.70%
9309	0	5487	3009	2476	2	0	2054	68.26%	955	31.74%
140659	0	83903	46469	37424	10	0	31613	68.03%	14856	31.97%
140659	0	83903	46469	37424	10	0	31613	68.03%	14856	31.97%
140659	0	83903	46469	37424	10	0	31613	68.03%	14856	31.97%
140659	0	83903	46469	37424	10	0	31613	68.03%	14856	31.97%
140659	0	83903	46469	37424	10	0	31613	68.03%	14856	31.97%
26011	0	15466	9350	6115	1	0	5923	63.35%	3427	36.65%
30929	0	20057	10527	9525	5	0	7467	70.93%	3060	29.07%
27616	0	16262	8717	7545	0	0	6161	70.68%	2556	29.32%
28011	0	16831	9467	7363	1	0	6589	69.60%	2878	30.40%
26024	0	14007	7722	6282	3	0	5053	65.44%	2669	34.56%
2068	0	1280	686	594	0	0	420	61.22%	266	38.78%
140659	0	83903	46469	37424	10	0	31613	68.03%	14856	31.97%
10337	0	6589	3604	2984	1	0	2575	71.45%	1029	28.55%
6457	0	3420	2027	1393	0	0	1326	65.42%	701	34.58%
6903	0	4320	2368	1952	0	0	1619	68.37%	749	31.63%
12255	0	7115	4368	2747	0	0	2850	65.25%	1518	34.75%
24919	0	13774	6988	6786	0	0	5108	73.10%	1880	26.90%
5543	0	3508	1854	1654	0	0	1322	71.31%	532	28.69%
15072	0	8738	4957	3779	2	0	3251	65.58%	1706	34.42%
59173	0	36439	20303	16129	7	0	13562	66.80%	6741	33.20%
0	0	0	0	0	0	0	0	-	0	-
140659	0	83903	46469	37424	10	0	31613	68.03%	14856	31.97%

Statement of Votes Cast
 GENERAL ELECTION HELD NOVEMBER 5, 2002
 SOVC For Jurisdiction Wide, All Counters, STATE
 OFFICIAL ELECTION RESULTS- ALL BALLOTS

S. PERREN - ASSOC. JUSTICE DIV 6

K. YEGAN - ASSOC. JUSTICE DIV 6

Jurisdiction Wide	S. PERREN - ASSOC. JUSTICE DIV 6					K. YEGAN - ASSOC. JUSTICE DIV 6											
	Reg. Voters	Ballots Cast	Total Votes	Times Blank Voted	Times Over Voted	YES	NO	Reg. Voters	Ballots Cast	Total Votes	Times Blank Voted	Times Over Voted	YES	NO			
CON 101-01	1145	654	424	230	0	235	55.42%	189	44.58%	654	420	234	0	238	56.67%	182	43.33%
CON 102-02	1285	763	495	268	0	290	58.59%	205	41.41%	1285	763	496	0	315	63.51%	181	36.49%
CON 103-03	1062	676	372	304	0	220	59.14%	152	40.86%	1062	676	372	0	229	61.56%	143	38.44%
CON 104-03	1256	711	427	284	0	236	55.27%	191	44.73%	1256	711	426	0	246	57.75%	180	42.25%
CON 105-04	1025	652	395	257	0	232	58.73%	163	41.27%	1025	652	394	0	256	64.97%	138	35.03%
CON 106-05	458	260	192	68	0	112	58.33%	80	41.67%	458	260	192	0	113	58.85%	79	41.15%
CON 107-06	142	89	49	40	0	23	46.94%	26	53.06%	142	89	48	0	21	43.75%	27	56.25%
CON 108-03	1366	827	508	319	0	281	55.31%	227	44.69%	1366	827	508	0	303	59.65%	205	40.35%
CON 109-07	760	466	270	196	0	150	55.56%	120	44.44%	760	466	269	1	153	56.88%	116	43.12%
CON 110-08	1045	555	337	218	0	200	59.35%	137	40.65%	1045	555	338	0	208	61.54%	130	38.46%
CON 111-08	1093	606	374	232	0	233	62.30%	141	37.70%	1093	606	374	0	239	63.90%	135	36.10%
CON 112-03	841	359	243	115	1	150	61.73%	93	38.27%	841	359	242	0	158	65.29%	84	34.71%
CON 113-04	1210	762	490	272	0	315	64.29%	175	35.71%	1210	762	490	0	320	65.31%	170	34.69%
CON 114-07	949	604	388	216	0	249	64.18%	139	35.82%	949	604	388	0	253	65.21%	135	34.79%
CON 115-09	1093	626	392	233	1	249	63.52%	143	36.48%	1093	626	392	0	253	65.21%	139	35.46%
CON 116-10	1079	575	362	213	0	258	71.27%	104	28.73%	1079	575	362	0	249	68.78%	113	31.22%
CON 117-10	1375	897	542	355	0	341	62.92%	201	37.08%	1375	897	543	0	354	65.19%	189	34.81%
CON 118-11	1152	713	436	277	0	284	65.14%	152	34.86%	1152	713	434	0	281	64.75%	153	35.25%
CON 119-09	1303	750	426	324	0	254	59.62%	172	40.38%	1303	750	425	0	283	66.59%	142	33.41%
CON 120-11	1108	666	376	290	0	240	63.83%	136	36.17%	1108	666	379	0	251	66.23%	128	33.77%
CON 121-12	1266	822	439	382	1	285	64.92%	154	35.08%	1266	822	443	0	295	66.59%	148	33.41%
CON 122-12	783	535	272	263	0	162	59.56%	110	40.44%	783	535	273	0	190	69.60%	83	30.40%
CON 123-13	772	506	298	208	0	172	57.72%	126	42.28%	772	506	296	0	182	61.49%	114	38.51%
CON 124-14	1050	591	369	222	0	223	60.43%	146	39.57%	1050	591	372	0	231	62.10%	141	37.90%
CON 125-14	1386	799	477	322	0	277	58.07%	200	41.93%	1386	799	473	0	301	63.64%	172	36.36%
CON 201-15	1299	965	495	470	0	365	73.74%	130	26.26%	1299	965	491	0	361	73.52%	130	26.48%
CON 202-15	1070	758	401	357	0	282	70.32%	119	29.68%	1070	758	401	0	295	73.57%	106	26.43%
CON 203-15	1364	984	491	493	0	333	67.82%	158	32.18%	1364	984	490	0	343	70.00%	147	30.00%
CON 204-15	1132	860	434	425	1	307	70.74%	127	29.26%	1132	860	439	0	323	73.58%	116	26.42%
CON 205-16	1042	687	389	295	3	243	62.47%	146	37.53%	1042	687	391	2	260	66.50%	131	33.50%
CON 206-16	1120	689	353	336	0	250	70.82%	103	29.18%	1120	689	352	0	248	70.45%	104	29.55%
CON 207-17	1023	626	349	277	0	236	67.62%	113	32.38%	1023	626	349	0	237	67.91%	112	32.09%
CON 208-18	1273	819	450	369	0	311	69.11%	139	30.89%	1273	819	447	0	310	69.35%	137	30.65%
CON 209-19	1442	842	485	357	0	318	65.57%	167	34.43%	1442	842	482	0	323	67.01%	159	32.99%
CON 210-20	1057	614	351	263	0	232	66.10%	119	33.90%	1057	614	357	0	234	65.55%	123	34.45%
CON 211-20	1174	764	396	368	0	283	71.46%	113	28.54%	1174	764	394	0	279	70.81%	115	29.19%
CON 212-20	934	655	338	317	0	229	67.75%	109	32.25%	934	655	339	0	236	69.62%	103	30.38%
CON 213-21	393	258	146	112	0	99	67.81%	47	32.19%	393	258	143	0	99	69.23%	44	30.77%
CON 214-22	1174	797	419	378	0	306	73.03%	113	26.97%	1174	797	417	0	310	74.34%	107	25.66%

Statement of Votes Cast
GENERAL ELECTION HELD NOVEMBER 5, 2002
SOVC For Jurisdiction Wide, All Counters, STATE
OFFICIAL ELECTION RESULTS- ALL BALLOTS

S. PERREN - ASSOC. JUSTICE DIV 6										K. YEGAN - ASSOC. JUSTICE DIV 6									
Reg. Voters	Ballots Cast	Total Votes	Times Blank Voted	Times Over Voted	YES	NO	Reg. Voters	Ballots Cast	Total Votes	Times Blank Voted	Times Over Voted	YES	NO						
CON 215-23	1259	732	394	338	0	243	61.68%	151	38.32%	1259	732	394	338	0	254	64.47%	140	35.53%	
CON 216-24	1160	730	400	330	0	263	65.75%	137	34.25%	1160	730	398	332	0	270	67.84%	128	32.16%	
CON 217-25	1105	614	333	281	0	215	64.56%	118	35.44%	1105	614	332	282	0	213	64.16%	119	35.84%	
CON 218-26	1220	824	471	353	0	324	68.79%	147	31.21%	1220	824	467	357	0	330	70.66%	137	29.34%	
CON 219-27	1122	816	403	413	0	308	76.43%	95	23.57%	1122	816	397	418	1	310	78.09%	87	21.91%	
CON 220-27	1382	997	477	519	1	317	66.46%	160	33.54%	1382	997	473	523	1	327	69.13%	146	30.87%	
CON 221-28	1319	916	497	419	0	362	72.84%	135	27.16%	1319	916	495	420	1	358	72.32%	137	27.68%	
CON 222-29	919	654	310	344	0	239	77.10%	71	22.90%	919	654	311	343	0	241	77.49%	70	22.51%	
CON 223-29	1126	574	288	286	0	207	71.88%	81	28.13%	1126	574	287	287	0	201	70.03%	86	29.97%	
CON 224-75	752	408	187	221	0	144	77.01%	43	22.99%	752	408	188	220	0	135	71.81%	53	28.19%	
CON 225-30	923	480	253	227	0	191	75.49%	62	24.51%	923	480	251	229	0	200	79.68%	51	20.32%	
CON 226-31	1169	700	393	307	0	300	76.34%	93	23.66%	1169	700	391	309	0	295	75.45%	96	24.55%	
CON 227-31	1267	844	420	424	0	294	70.00%	126	30.00%	1267	844	420	424	0	307	73.10%	113	26.90%	
CON 301-32	509	252	148	104	0	103	69.59%	45	30.41%	509	252	147	105	0	98	66.67%	49	33.33%	
CON 302-33	940	537	324	213	0	241	74.38%	83	25.62%	940	537	323	214	0	237	73.37%	86	26.63%	
CON 303-34	751	469	271	198	0	204	75.28%	67	24.72%	751	469	269	200	0	194	72.12%	75	27.88%	
CON 304-37	1134	610	317	293	0	230	72.56%	87	27.44%	1134	610	316	294	0	225	71.20%	91	28.80%	
CON 305-37	1204	799	411	388	0	319	77.62%	92	22.38%	1204	799	410	389	0	331	80.73%	79	19.27%	
CON 306-35	980	519	251	268	0	182	72.51%	69	27.49%	980	519	250	269	0	173	69.20%	77	30.80%	
CON 307-36	1148	776	398	378	0	300	75.38%	98	24.62%	1148	776	397	379	0	296	74.56%	101	25.44%	
CON 308-35	1060	676	330	346	0	255	77.27%	75	22.73%	1060	676	329	347	0	257	78.12%	72	21.88%	
CON 309-38	1226	661	313	348	0	205	65.50%	108	34.50%	1226	661	315	346	0	198	62.86%	117	37.14%	
CON 310-38	1148	547	261	286	0	178	68.20%	83	31.80%	1148	547	264	283	0	185	70.08%	79	29.92%	
CON 311-39	818	428	206	222	0	138	66.99%	68	33.01%	818	428	212	216	0	142	66.98%	70	33.02%	
CON 312-40	990	600	307	293	0	243	79.15%	64	20.85%	990	600	307	293	0	237	77.20%	70	22.80%	
CON 313-41	1080	766	407	359	0	277	68.06%	130	31.94%	1080	766	403	363	0	298	73.95%	105	26.05%	
CON 314-42	1415	944	503	441	0	370	73.56%	133	26.44%	1415	944	505	439	0	389	77.03%	116	22.97%	
CON 315-43	1324	890	472	418	0	359	76.06%	113	23.94%	1324	890	462	428	0	352	76.19%	110	23.81%	
CON 316-43	968	534	258	276	0	170	65.89%	88	34.11%	968	534	256	278	0	182	71.09%	74	28.91%	
CON 317-44	679	387	189	198	0	126	66.67%	63	33.33%	679	387	189	198	0	129	68.25%	60	31.75%	
CON 318-44	790	458	252	205	1	187	74.21%	65	25.79%	790	458	254	204	0	188	74.02%	66	25.98%	
CON 319-45	1082	774	440	334	0	289	65.62%	151	34.32%	1082	774	438	336	0	296	67.58%	142	32.42%	
CON 320-45	700	465	256	209	0	176	68.75%	80	31.25%	700	465	255	210	0	175	68.63%	80	31.37%	
CON 321-46	1295	709	411	298	0	257	62.53%	154	37.47%	1295	709	412	297	0	275	66.75%	137	33.25%	
CON 322-46	1224	709	378	331	0	239	63.23%	139	36.77%	1224	709	379	330	0	260	68.60%	119	31.40%	
CON 323-47	1342	659	418	241	0	262	62.68%	156	37.32%	1342	659	420	239	0	258	61.43%	162	38.57%	
CON 324-48	1354	726	451	275	0	299	66.30%	152	33.70%	1354	726	452	274	0	305	67.48%	147	32.52%	
CON 325-49	1242	617	367	250	0	232	63.22%	135	36.78%	1242	617	364	253	0	228	62.64%	136	37.36%	
CON 326-55	1127	705	358	347	0	219	61.17%	139	38.83%	1127	705	360	345	0	236	65.56%	124	34.44%	
CON 401-36	541	365	176	189	0	129	73.30%	47	26.70%	541	365	174	191	0	140	80.46%	34	19.54%	

Statement of Votes Cast
 GENERAL ELECTION HELD NOVEMBER 5, 2002
 SOVC For Jurisdiction Wide, All Counters, STATE
 OFFICIAL ELECTION RESULTS- ALL BALLOTS

S. PERREN - ASSOC. JUSTICE DIV 6

K. YEGAN - ASSOC. JUSTICE DIV 6

	Reg. Voters	Ballots Cast	Total Votes	Times Blank Voted	Times Over Voted	YES	NO	Reg. Voters	Ballots Cast	Total Votes	Times Blank Voted	Times Over Voted	YES	NO	
CON 402-41	419	268	123	145	0	80	65.04%	43	34.96%	419	268	123	0	90	73.17%
CON 403-50	761	546	295	251	0	215	72.88%	80	27.12%	761	546	252	0	214	72.79%
CON 404-50	960	708	354	354	0	249	70.34%	105	29.66%	960	708	355	0	273	76.90%
CON 405-51	1328	922	490	432	0	330	67.35%	160	32.65%	1328	922	490	0	353	72.04%
CON 406-52	1268	816	406	410	0	293	72.17%	113	27.83%	1268	816	404	1	296	72.02%
CON 407-53	1100	774	433	341	0	307	70.90%	126	29.10%	1100	774	429	0	312	72.73%
CON 408-54	844	533	305	228	0	205	67.21%	100	32.79%	844	533	305	0	216	70.82%
CON 409-51	1025	569	335	234	0	216	64.48%	119	35.52%	1025	569	334	0	225	67.37%
CON 410-51	1080	635	356	279	0	244	68.54%	112	31.46%	1080	635	359	0	244	67.97%
CON 411-54	1057	565	347	218	0	232	66.86%	115	33.14%	1057	565	212	0	250	70.82%
CON 412-51	914	521	273	248	0	192	70.33%	81	29.67%	914	521	274	0	192	70.07%
CON 413-55	1213	750	394	356	0	235	59.64%	159	40.36%	1213	750	395	0	253	64.05%
CON 414-55	408	252	123	129	0	91	73.98%	32	26.02%	408	252	123	0	98	79.67%
CON 415-56	1216	685	389	296	0	251	64.52%	138	35.48%	1216	685	390	0	263	67.44%
CON 416-56	1130	732	430	302	0	299	69.53%	131	30.47%	1130	732	432	0	318	73.61%
CON 417-57	1273	804	449	355	0	270	60.13%	179	39.87%	1273	804	450	0	286	63.56%
CON 418-58	991	514	320	194	0	199	62.19%	121	37.81%	991	514	316	0	211	66.77%
CON 419-59	1137	642	354	288	0	246	69.49%	108	30.51%	1137	642	354	0	257	72.60%
CON 420-60	1150	579	366	213	0	227	62.02%	139	37.98%	1150	579	365	0	245	67.12%
CON 421-60	1025	516	331	185	0	225	67.98%	106	32.02%	1025	516	334	0	239	71.56%
CON 422-61	1082	632	372	260	0	237	63.71%	135	36.29%	1082	632	370	0	248	67.03%
CON 423-62	1171	785	422	362	1	273	64.69%	149	35.31%	1171	785	415	0	269	64.82%
CON 424-62	860	658	357	301	0	262	73.39%	95	26.61%	860	658	361	0	269	74.52%
CON 425-63	773	520	286	234	0	198	69.23%	88	30.77%	773	520	287	0	197	68.64%
CON 426-64	1212	500	337	163	0	226	67.06%	111	32.94%	1212	500	335	0	220	65.67%
CON 427-64	1346	570	376	194	0	238	63.30%	138	36.70%	1346	570	373	0	233	62.47%
CON 501-65	1231	737	429	308	0	246	57.34%	183	42.66%	1231	737	431	0	273	63.34%
CON 502-66	1005	625	326	299	0	205	62.88%	121	37.12%	1005	625	328	0	223	67.99%
CON 503-66	1081	725	378	347	0	222	58.73%	156	41.27%	1081	725	380	0	261	68.08%
CON 504-67	467	324	162	162	0	104	64.20%	58	35.80%	467	324	161	0	116	72.05%
CON 505-67	856	595	288	307	0	188	65.28%	100	34.72%	856	595	290	0	202	69.66%
CON 506-67	945	566	326	240	0	199	61.04%	127	38.96%	945	566	327	0	218	66.67%
CON 507-67	951	573	334	239	0	199	59.58%	135	40.42%	951	573	333	0	233	69.97%
CON 508-68	1098	625	338	287	0	219	64.79%	119	35.21%	1098	625	334	0	210	62.87%
CON 509-68	1016	648	336	312	0	209	62.20%	127	37.80%	1016	648	336	0	219	65.18%
CON 510-69	1007	575	335	240	0	223	63.58%	122	36.42%	1007	575	333	0	207	62.16%
CON 511-69	1145	590	353	237	0	213	63.17%	130	36.83%	1145	590	357	0	236	66.11%
CON 512-65	1108	508	304	204	0	175	57.57%	129	42.43%	1108	508	306	0	180	58.82%
CON 513-68	1215	678	407	271	0	246	60.44%	161	39.56%	1215	678	407	0	249	61.18%
CON 514-68	1113	641	431	209	1	252	58.47%	179	41.53%	1113	641	434	0	276	63.59%

Statement of Votes Cast
GENERAL ELECTION HELD NOVEMBER 5, 2002
SOVC For Jurisdiction Wide, All Counters, STATE
OFFICIAL ELECTION RESULTS- ALL BALLOTS

S. PERREN - ASSOC. JUSTICE DIV 6

K. YEGAN - ASSOC. JUSTICE DIV 6

	Reg. Voters	Ballots Cast	Total Votes	Times Blank Voted	Times Over Voted	YES	NO	Reg. Voters	Ballots Cast	Total Votes	Times Blank Voted	Times Over Voted	YES	NO		
CON 515-70	834	328	199	128	1	139	69.85%	60	30.15%	834	328	200	128	0	148	74.00%
CON 516-71	1180	776	442	334	0	249	56.33%	193	43.67%	1180	776	439	336	1	257	58.54%
CON 517-06	763	500	296	204	0	170	57.43%	126	42.57%	763	500	292	208	0	159	54.45%
CON 518-72	759	439	242	197	0	128	52.89%	114	47.11%	759	439	242	197	0	127	52.48%
CON 519-72	957	593	333	260	0	198	59.46%	135	40.54%	957	593	332	261	0	211	63.55%
CON 520-40	734	327	159	168	0	108	67.92%	51	32.08%	734	327	160	167	0	104	65.00%
CON 521-73	1113	529	276	253	0	184	66.67%	92	33.33%	1113	529	274	255	0	190	69.34%
CON 522-74	1096	632	307	325	0	238	71.52%	69	22.48%	1096	632	329	329	0	233	76.90%
CON 523-75	950	436	223	213	0	159	71.30%	64	28.70%	950	436	223	213	0	161	72.20%
CON 524-76	944	250	104	146	0	74	71.15%	30	28.85%	944	250	105	145	0	72	68.57%
CON 525-77	592	159	70	89	0	54	77.14%	16	22.86%	592	159	71	88	0	54	76.06%
CON 526-77	612	381	216	165	0	151	69.91%	65	30.09%	612	381	214	167	0	155	72.43%
CON 527-78	1231	236	104	132	0	75	72.12%	29	27.88%	1231	236	104	132	0	74	71.15%
AV PCT BT 4/31	524	356	213	143	0	107	50.23%	106	49.77%	524	356	212	144	0	129	60.85%
AVPCT BT 5/35	62	43	31	12	0	22	70.97%	9	29.03%	62	43	30	13	0	20	66.67%
AVPCT BT 6/36	323	216	116	100	0	63	54.31%	53	45.69%	323	216	116	100	0	71	61.21%
AV PCT BT 7	7	2	1	1	0	1	100.00%	0	0.00%	7	2	1	1	0	1	100.00%
AVPCT BT 11/37	207	97	60	37	0	35	58.33%	25	41.67%	207	97	60	37	0	35	58.33%
AVPCT BT 13	0	0	0	0	0	0	-	0	-	0	0	0	0	0	0	-
AVPCT BT 14/27	120	77	43	34	0	21	48.84%	22	51.16%	120	77	43	34	0	23	53.49%
AVPCT BT 15	466	280	144	136	0	105	72.92%	39	27.08%	466	280	145	135	0	110	75.86%
AVPCT BT 16	28	18	5	13	0	4	80.00%	1	20.00%	28	18	5	13	0	3	60.00%
AVPCT BT 18	8	4	2	2	0	0	0.00%	2	100.00%	8	4	2	2	0	0	0.00%
AVPCT BT 19/29	566	331	148	183	0	92	62.16%	56	37.84%	566	331	149	182	0	95	63.76%
AVPCT BT 20	19	9	3	6	0	3	100.00%	0	0.00%	19	9	3	6	0	3	100.00%
AVPCT BT 21	369	236	121	115	0	73	60.33%	48	39.67%	369	236	120	116	0	73	60.83%
AVPCT BT 24	0	0	0	0	0	0	-	0	-	0	0	0	0	0	0	-
AVPCT BT 25	14	9	3	6	0	3	100.00%	0	0.00%	14	9	3	6	0	3	100.00%
AVPCT BT 26	0	0	0	0	0	0	-	0	-	0	0	0	0	0	0	-
AVPCT BT 28	0	0	0	0	0	0	-	0	-	0	0	0	0	0	0	-
AVPCT BT 30	0	0	0	0	0	0	-	0	-	0	0	0	0	0	0	-
AVPCT BT 34	19	10	6	4	0	5	83.33%	1	16.67%	19	10	6	4	0	5	83.33%
AVPCT BT 38	2	1	0	1	0	0	0.00%	2	100.00%	2	1	0	1	0	0	0.00%
AVPCT BT 42	8	6	2	4	0	0	0.00%	2	100.00%	8	6	2	4	0	0	0.00%
AVPCT BT 43/60	0	0	0	0	0	0	-	0	-	0	0	0	0	0	0	-
AVPCT BT 45	203	145	78	67	0	54	69.23%	24	30.77%	203	145	78	67	0	55	70.51%
AVPCT BT 47	4	1	1	0	0	0	0.00%	1	100.00%	4	1	1	0	0	0	0.00%
AVPCT BT 48	0	0	0	0	0	0	-	0	-	0	0	0	0	0	0	-
AVPCT BT 49	4	4	4	0	0	0	0.00%	4	100.00%	4	4	4	0	0	0	0.00%
AVPCT BT 51	0	0	0	0	0	0	-	0	-	0	0	0	0	0	0	-

Statement of Votes Cast
 GENERAL ELECTION HELD NOVEMBER 5, 2002
 SOVC For Jurisdiction Wide, All Counters, STATE
 OFFICIAL ELECTION RESULTS- ALL BALLOTS

S. PERREN - ASSOC. JUSTICE DIV 6

K. YEGAN - ASSOC. JUSTICE DIV 6

	Reg. Voters	Ballots Cast	Total Votes	Times Blank Voted	Times Over Voted	YES	NO	Reg. Voters	Ballots Cast	Total Votes	Times Blank Voted	Times Over Voted	YES	NO			
AVPCT BT 52	53	22	14	8	0	9	64.29%	5	35.71%	22	14	8	0	9	64.29%	5	35.71%
AVPCT BT 53/61	266	160	76	84	0	45	59.21%	31	40.79%	160	76	84	0	47	61.84%	29	38.16%
AVPCT BT 55/62	18	15	9	6	0	7	77.78%	2	22.22%	15	9	6	0	8	88.89%	1	11.11%
AVPCT BT 56	3	0	0	0	0	0	-	0	-	0	0	0	0	0	-	0	-
AVPCT BT 58	210	158	98	60	0	75	76.53%	23	23.47%	158	98	63	0	68	71.58%	27	28.42%
AVPCT BT 59	115	58	46	12	0	30	65.22%	16	34.78%	58	45	13	0	31	68.89%	14	31.11%
Total	140659	83903	46514	37377	12	30682	65.96%	15832	34.04%	83903	46469	37424	10	31613	68.03%	14856	31.97%

Statement of Votes Cast
 GENERAL ELECTION HELD NOVEMBER 5, 2002
 SOVC For Jurisdiction Wide, All Counters, All Races
 OFFICIAL ELECTION RESULTS - ALL BALLOTS

M. LILLIE-PRES. JUSTICE DIV 7

Reg. Voters	Vote For	Ballots Cast	Total Votes	Times Blank Voted	Times Over Voted	Number of Under Votes	YES	NO
69297	0	40887	22361	18517	9	0	16484	5877
62053	0	37529	21771	15748	10	0	14433	7338
9309	0	5487	3071	2414	2	0	2197	874
140659	0	83903	47203	36679	21	0	33114	14089
140659	0	83903	47203	36679	21	0	33114	14089
140659	0	83903	47203	36679	21	0	33114	14089
140659	0	83903	47203	36679	21	0	33114	14089
140659	0	83903	47203	36679	21	0	33114	14089
140659	0	83903	47203	36679	21	0	33114	14089
26011	0	15466	9450	6012	4	0	6092	3358
30929	0	20057	10748	9302	7	0	8035	2713
27616	0	16262	8851	7407	4	0	6495	2356
28011	0	16831	9612	7218	1	0	6817	2795
26024	0	14007	7848	6154	5	0	5231	2617
2068	0	1280	694	586	0	0	444	250
140659	0	83903	47203	36679	21	0	33114	14089
10337	0	6589	3641	2947	1	0	2645	996
6457	0	3420	2070	1350	0	0	1459	611
6903	0	4320	2406	1914	0	0	1732	674
12255	0	7115	4407	2705	3	0	2951	1456
24919	0	13774	7104	6667	3	0	5404	1700
5543	0	3508	1888	1619	1	0	1369	519
15072	0	8738	5014	3721	3	0	3312	1702
59173	0	36439	20673	15756	10	0	14242	6431
0	0	0	0	0	0	0	0	0
140659	0	83903	47203	36679	21	0	33114	14089

Statement of Votes Cast
 GENERAL ELECTION HELD NOVEMBER 5, 2002
 SOVC For Jurisdiction Wide, All Counters, All Races
 OFFICIAL ELECTION RESULTS - ALL BALLOTS

D. PERLUSS -ASSOC. JUSTICE DIV 7

Reg. Voters	Vote For	Ballots Cast	Total Votes	Times Blank Voted	Times Over Voted	Number of Under Votes	YES	NO
69297	0	40887	21871	19014	2	0	15029	6842
62053	0	37529	21407	16119	3	0	13072	8335
9309	0	5487	2996	2489	2	0	1935	1061
140659	0	83903	46274	37622	7	0	30036	16238
140659	0	83903	46274	37622	7	0	30036	16238
140659	0	83903	46274	37622	7	0	30036	16238
140659	0	83903	46274	37622	7	0	30036	16238
140659	0	83903	46274	37622	7	0	30036	16238
140659	0	83903	46274	37622	7	0	30036	16238
26011	0	15466	9318	6147	1	0	5544	3774
30929	0	20057	10491	9563	3	0	7192	3299
27616	0	16262	8669	7592	1	0	5982	2687
28011	0	16831	9439	7392	0	0	6258	3181
26024	0	14007	7684	6321	2	0	4690	2994
2068	0	1280	673	607	0	0	370	303
140659	0	83903	46274	37622	7	0	30036	16238
10337	0	6589	3581	3008	0	0	2451	1130
6457	0	3420	2019	1401	0	0	1265	754
6903	0	4320	2350	1970	0	0	1556	794
12255	0	7115	4356	2758	1	0	2706	1650
24919	0	13774	6952	6822	0	0	4995	1957
5543	0	3508	1849	1658	1	0	1302	547
15072	0	8738	4930	3806	2	0	2954	1976
59173	0	36439	20237	16199	3	0	12807	7430
0	0	0	0	0	0	0	0	0
140659	0	83903	46274	37622	7	0	30036	16238
CONGRESSIONAL DISTRICT								
23RD CONGRESSIONAL DISTRICT								
22ND CONGRESSIONAL DISTRICT								
Multiple Districts								
Total								
STATE SENATE DISTRICT								
15TH SENATORIAL DISTRICT								
Total								
STATE ASSEMBLY								
33RD ASSEMBLY DISTRICT								
Total								
STATE BOARD OF EQUALIZATION								
STATE BOARD OF EQUALIZATION DIST 1								
Total								
SUPERVISORIAL DISTRICTS								
1ST SUPERVISORIAL DISTRICT								
2ND SUPERVISORIAL DISTRICT								
3RD SUPERVISORIAL DISTRICT								
4TH SUPERVISORIAL DISTRICT								
5TH SUPERVISORIAL DISTRICT								
Multiple Districts								
Total								
CITIES								
CITY OF ARROYO GRANDE								
CITY OF GROVER BEACH								
CITY OF MORRO BAY								
CITY OF PASO ROBLES								
CITY OF SAN LUIS OBISPO								
CITY OF PISMO BEACH								
CITY OF ATASCADERO								
UNINCORPORATED								
No Matching District								
Total								

Statement of Votes Cast
GENERAL ELECTION HELD NOVEMBER 5, 2002
SOVC For Jurisdiction Wide, All Counters, STATE
OFFICIAL ELECTION RESULTS- ALL BALLOTS

Jurisdiction Wide	M. LILLIE -PRES. JUSTICE DIV 7					D. PERLUSS -ASSOC. JUSTICE DIV 7											
	Reg. Voters	Ballots Cast	Total Votes	Times Blank Voted	Times Over Voted	YES	NO	Reg. Voters	Ballots Cast	Total Votes	Times Blank Voted	Times Over Voted	YES	NO			
CON 101-01	1145	654	428	226	0	251	58.64%	177	41.36%	654	421	233	0	226	53.68%	195	46.32%
CON 102-02	1285	763	506	257	0	313	61.86%	193	38.14%	1285	763	269	0	280	56.68%	214	43.32%
CON 103-03	1062	676	378	297	1	219	57.94%	159	42.06%	1062	676	306	0	217	58.65%	153	41.35%
CON 104-03	1256	711	432	279	0	256	59.26%	176	40.74%	1256	711	283	0	241	56.31%	187	43.69%
CON 105-04	1025	652	396	256	0	259	65.40%	137	34.60%	1025	652	261	0	220	56.27%	171	43.73%
CON 106-05	458	260	193	67	0	124	64.25%	69	35.75%	458	260	69	0	108	56.54%	83	43.46%
CON 107-06	142	89	48	41	0	22	45.83%	26	54.17%	142	89	40	0	20	40.82%	29	59.18%
CON 108-03	1366	827	511	316	0	307	60.08%	204	39.92%	1366	827	325	0	284	56.57%	218	43.43%
CON 109-07	760	466	271	195	0	158	58.30%	113	41.70%	760	466	197	0	141	52.42%	128	47.58%
CON 110-08	1045	555	343	212	0	208	60.64%	135	39.36%	1045	555	218	0	197	58.46%	140	41.54%
CON 111-08	1093	606	379	227	0	242	63.85%	137	36.15%	1093	606	232	0	228	60.96%	146	39.04%
CON 112-03	841	359	247	112	0	175	70.85%	72	29.15%	841	359	242	0	144	59.50%	98	40.50%
CON 113-04	1210	762	497	265	0	324	65.19%	173	34.81%	1210	762	274	1	302	62.01%	185	37.99%
CON 114-07	949	604	388	216	0	262	67.53%	126	32.47%	949	604	219	0	241	62.60%	144	37.40%
CON 115-09	1093	626	392	233	1	264	67.35%	128	32.65%	1093	626	217	0	238	61.18%	151	38.82%
CON 116-10	1079	575	366	209	0	252	68.85%	114	31.15%	1079	575	213	0	242	66.85%	120	33.15%
CON 117-10	1375	897	547	350	0	375	68.56%	172	31.44%	1375	897	354	0	342	62.98%	201	37.02%
CON 118-11	1152	713	440	273	0	299	67.95%	141	32.05%	1152	713	277	0	272	62.39%	164	37.61%
CON 119-09	1303	750	431	319	0	297	68.91%	134	31.09%	1303	750	326	0	261	61.56%	163	38.44%
CON 120-11	1108	666	376	288	2	252	67.02%	124	32.98%	1108	666	290	0	238	63.30%	138	36.70%
CON 121-12	1266	822	443	379	0	289	65.24%	154	34.76%	1266	822	389	0	271	62.59%	162	37.41%
CON 122-12	783	535	277	258	0	183	66.06%	94	33.94%	783	535	275	0	165	60.00%	110	40.00%
CON 123-13	772	506	302	204	0	203	67.22%	99	32.78%	772	506	207	0	164	54.85%	135	45.15%
CON 124-14	1050	591	380	211	0	244	64.21%	136	35.79%	1050	591	220	0	224	60.38%	147	39.62%
CON 125-14	1386	799	478	321	0	313	65.48%	165	34.52%	1386	799	330	0	277	59.06%	192	40.94%
CON 201-15	1299	965	509	456	0	396	77.80%	113	22.20%	1299	965	469	0	352	70.97%	144	29.03%
CON 202-15	1070	758	406	352	0	315	77.59%	91	22.41%	1070	758	362	0	276	69.70%	120	30.30%
CON 203-15	1364	984	501	482	1	375	74.85%	126	25.15%	1364	984	485	0	332	68.45%	153	31.55%
CON 204-15	1132	860	447	413	0	344	76.96%	103	23.04%	1132	860	434	0	299	68.89%	135	31.11%
CON 205-16	1042	687	397	288	2	297	74.81%	100	25.19%	1042	687	294	2	241	61.64%	150	38.36%
CON 206-16	1120	689	370	319	0	278	75.14%	92	24.86%	1120	689	343	0	237	68.50%	109	31.50%
CON 207-17	1023	626	355	271	0	253	71.27%	102	28.73%	1023	626	281	0	225	65.22%	120	34.78%
CON 208-18	1273	819	458	361	0	337	73.58%	121	26.42%	1273	819	379	0	293	66.59%	147	33.41%
CON 209-19	1442	842	485	357	0	341	70.31%	144	29.69%	1442	842	363	0	302	63.05%	177	36.95%
CON 210-20	1057	614	365	249	0	247	67.67%	118	32.33%	1057	614	257	0	236	66.11%	121	33.89%
CON 211-20	1174	764	399	365	0	297	74.44%	102	25.56%	1174	764	372	0	275	70.15%	117	29.85%
CON 212-20	934	655	344	311	0	257	74.71%	87	25.29%	934	655	337	0	225	66.77%	112	33.23%
CON 213-21	393	258	150	108	0	109	72.67%	41	27.33%	393	258	115	0	93	65.03%	50	34.97%
CON 214-22	1174	797	419	378	0	320	76.37%	99	23.63%	1174	797	380	0	298	71.46%	119	28.54%

Statement of Votes Cast
GENERAL ELECTION HELD NOVEMBER 5, 2002
SOVC For Jurisdiction Wide, All Counters, STATE
OFFICIAL ELECTION RESULTS- ALL BALLOTS

	M. LILLIE -PRES. JUSTICE DIV 7					D. PERLUSS -ASSOC. JUSTICE DIV 7											
	Reg. Voters	Ballots Cast	Total Votes	Times Blank Voted	Times Over Voted	YES	NO	Reg. Voters	Ballots Cast	Total Votes	Times Blank Voted	Times Over Voted	YES	NO			
CON 215-23	1259	732	401	331	0	268	66.83%	133	33.17%	732	394	338	0	238	60.41%	156	39.59%
CON 216-24	1160	730	407	323	0	285	70.02%	122	29.98%	730	396	334	0	261	65.91%	135	34.09%
CON 217-25	1105	614	342	271	1	239	69.88%	103	30.12%	614	330	284	0	215	65.15%	115	34.85%
CON 218-26	1220	824	479	345	0	373	77.87%	106	22.13%	824	469	355	0	328	69.94%	141	30.06%
CON 219-27	1122	816	407	409	0	330	81.08%	77	18.92%	816	398	418	0	302	75.88%	96	24.12%
CON 220-27	1382	997	490	505	2	367	74.90%	123	25.10%	997	475	521	1	314	66.11%	161	33.89%
CON 221-28	1319	916	508	407	1	388	76.38%	120	23.62%	916	495	421	0	350	70.71%	145	29.29%
CON 222-29	919	654	314	340	0	244	77.71%	70	22.29%	654	312	342	0	233	74.68%	79	25.32%
CON 223-29	1126	574	287	287	0	218	75.96%	69	24.04%	574	283	291	0	200	70.67%	83	29.33%
CON 224-75	752	408	192	216	0	148	77.08%	44	22.92%	408	186	222	0	142	76.34%	44	23.66%
CON 225-30	923	480	255	225	0	198	77.65%	57	22.35%	480	254	226	0	189	74.41%	65	25.59%
CON 226-31	1169	700	401	299	0	312	77.81%	89	22.19%	700	394	306	0	293	74.37%	101	25.63%
CON 227-31	1267	844	423	421	0	321	75.89%	102	24.11%	844	417	427	0	282	67.63%	135	32.37%
CON 301-32	509	252	148	104	0	103	69.59%	45	30.41%	252	146	106	0	105	71.92%	41	28.08%
CON 302-33	940	537	329	208	0	256	77.81%	73	22.19%	537	324	213	0	247	76.23%	77	23.77%
CON 303-34	751	469	274	194	1	202	73.72%	72	26.28%	469	272	197	0	192	70.59%	80	29.41%
CON 304-37	1134	610	327	283	0	247	75.54%	80	24.46%	610	316	294	0	229	72.47%	87	27.53%
CON 305-37	1204	799	412	387	0	328	79.61%	84	20.39%	799	401	398	0	314	78.30%	87	21.70%
CON 306-35	980	519	253	266	0	191	75.49%	62	24.51%	519	249	270	0	175	70.28%	74	29.72%
CON 307-36	1148	776	401	375	0	304	75.81%	97	24.19%	776	394	382	0	295	74.87%	99	25.13%
CON 308-35	1060	676	330	346	0	222	69.59%	68	20.41%	676	328	348	0	251	76.52%	77	23.48%
CON 309-38	1226	661	319	342	0	204	75.56%	97	30.44%	661	312	349	0	200	64.10%	112	35.90%
CON 310-38	1148	547	270	275	2	204	75.56%	66	24.44%	547	260	287	0	172	66.15%	88	33.85%
CON 311-39	818	428	221	207	0	167	75.57%	54	24.43%	428	211	217	0	135	63.98%	76	36.02%
CON 312-40	990	600	313	287	0	249	79.55%	64	20.45%	600	302	298	0	232	76.82%	70	23.18%
CON 313-41	1080	766	401	365	0	288	71.82%	113	28.18%	766	398	368	0	268	67.34%	130	32.66%
CON 314-42	1415	944	510	434	0	388	76.08%	122	23.92%	944	502	442	0	370	73.71%	132	26.29%
CON 315-43	1324	890	471	419	0	353	74.95%	118	25.05%	890	456	434	0	350	73.25%	106	23.25%
CON 316-43	968	534	263	271	0	180	68.44%	83	31.56%	534	256	278	0	168	65.63%	88	34.38%
CON 317-44	679	387	193	194	0	138	71.50%	55	28.50%	387	190	197	0	126	66.32%	64	33.68%
CON 318-44	790	458	254	203	1	199	78.35%	55	21.65%	458	250	207	1	188	75.20%	62	24.80%
CON 319-45	1082	774	446	328	0	314	70.40%	132	29.60%	774	440	334	0	294	66.82%	146	33.18%
CON 320-45	700	465	261	204	0	185	70.88%	76	29.12%	465	257	208	0	176	68.48%	81	31.52%
CON 321-46	1295	709	420	289	0	292	69.52%	128	30.48%	709	411	298	0	259	63.02%	152	36.98%
CON 322-46	1224	709	387	322	0	277	71.58%	110	28.42%	709	372	337	0	226	60.75%	146	39.25%
CON 323-47	1342	659	426	233	0	298	69.95%	128	30.05%	659	417	242	0	258	61.87%	159	38.13%
CON 324-48	1354	726	462	264	0	330	71.43%	132	28.57%	726	454	272	0	295	64.98%	159	35.02%
CON 325-49	1242	617	375	242	0	262	69.87%	113	30.13%	617	365	252	0	227	62.19%	138	37.81%
CON 326-55	1127	705	356	349	0	238	66.85%	118	33.15%	705	357	348	0	213	59.66%	144	40.34%
CON 401-36	541	365	175	190	0	140	80.00%	35	20.00%	365	173	192	0	131	75.72%	42	24.28%

Statement of Votes Cast

GENERAL ELECTION HELD NOVEMBER 5, 2002
SOVC For Jurisdiction Wide, All Counters, STATE
OFFICIAL ELECTION RESULTS- ALL BALLOTS

Date:11/21/02
Time:13:45:54
Page:108 of 125

M. LILLIE -PRES. JUSTICE DIV 7

D. PERLUSS -ASSOC. JUSTICE DIV 7

	Reg. Voters	Ballots Cast	Total Votes	Times Blank Voted	Times Over Voted	YES		NO	
						Percentage	Count	Percentage	Count
CON 402-41	419	268	129	139	0	93	72.09%	36	27.91%
CON 403-50	761	546	294	252	0	220	74.83%	74	25.17%
CON 404-50	960	708	357	351	0	274	76.75%	83	23.25%
CON 405-51	1328	922	496	426	0	353	71.17%	143	28.83%
CON 406-52	1268	816	410	405	1	294	71.71%	116	28.29%
CON 407-53	1100	774	446	328	0	331	74.22%	115	25.78%
CON 408-54	844	533	305	228	0	218	71.48%	87	28.52%
CON 409-51	1025	569	330	239	0	237	71.82%	93	28.18%
CON 410-51	1080	635	366	269	0	264	72.13%	102	27.87%
CON 411-54	1057	565	355	210	0	248	69.86%	107	30.14%
CON 412-51	914	521	282	239	0	206	73.05%	76	26.95%
CON 413-55	1213	750	403	347	0	260	64.52%	143	35.48%
CON 414-55	408	252	128	124	0	102	79.69%	26	20.31%
CON 415-56	1216	685	388	297	0	273	70.36%	115	29.64%
CON 416-56	1130	732	442	290	0	332	75.11%	110	24.89%
CON 417-57	1273	804	465	339	0	316	67.96%	149	32.04%
CON 418-58	991	514	325	189	0	234	72.00%	91	28.00%
CON 419-59	1137	642	358	284	0	268	74.86%	90	25.14%
CON 420-60	1150	579	369	210	0	239	64.77%	130	35.23%
CON 421-60	1025	516	339	177	0	229	67.55%	110	32.45%
CON 422-61	1082	632	373	259	0	252	67.56%	121	32.44%
CON 423-62	1171	785	418	367	0	265	63.40%	153	36.60%
CON 424-62	860	658	375	283	0	285	76.00%	90	24.00%
CON 425-63	773	520	292	228	0	201	68.84%	91	31.16%
CON 426-64	1212	500	342	158	0	239	69.88%	103	30.12%
CON 427-64	1346	570	376	194	0	247	65.69%	129	34.31%
CON 501-65	1231	737	435	302	0	281	64.60%	154	35.40%
CON 502-66	1005	625	338	287	0	233	68.93%	105	31.07%
CON 503-66	1081	725	377	348	0	252	66.84%	125	33.16%
CON 504-67	467	324	161	162	1	108	67.08%	53	32.92%
CON 505-67	856	595	290	305	0	194	66.90%	96	33.10%
CON 506-67	945	566	337	229	0	215	63.80%	122	36.20%
CON 507-67	951	573	337	236	0	235	69.73%	102	30.27%
CON 508-68	1098	625	341	284	0	229	67.16%	112	32.84%
CON 509-68	1016	648	340	308	0	222	65.29%	118	34.71%
CON 510-69	1007	575	337	238	0	212	62.91%	125	37.09%
CON 511-69	1145	590	362	228	0	245	67.68%	117	32.32%
CON 512-65	1108	508	303	205	0	193	63.70%	110	36.30%
CON 513-68	1215	678	414	264	0	255	61.59%	159	38.41%
CON 514-68	1113	641	439	201	1	282	64.24%	157	35.76%
	419	268	123	145	0	81	65.85%	42	34.15%
	761	546	289	257	0	207	71.63%	82	28.37%
	960	708	347	361	0	239	68.88%	108	31.12%
	1328	922	491	431	0	337	68.64%	154	31.36%
	1268	816	405	411	0	285	70.37%	120	29.63%
	1100	774	434	340	0	311	71.66%	123	28.34%
	844	533	305	228	0	204	66.89%	101	33.11%
	1025	569	330	239	0	208	63.03%	122	36.97%
	1080	635	353	282	0	239	67.71%	114	32.29%
	1057	565	349	216	0	228	65.33%	121	34.67%
	914	521	278	243	0	193	69.42%	85	30.58%
	1213	750	392	358	0	240	61.22%	152	38.78%
	408	252	124	128	0	87	70.16%	37	29.84%
	1216	685	389	296	0	250	64.27%	139	35.73%
	1130	732	434	298	0	312	71.89%	122	28.11%
	1273	804	449	355	0	263	58.57%	186	41.43%
	991	514	314	200	0	190	60.51%	124	39.49%
	1137	642	355	287	0	244	68.73%	111	31.27%
	1150	579	366	215	0	238	65.03%	128	34.97%
	1025	516	331	185	0	224	67.67%	107	32.33%
	1082	632	369	263	0	227	61.52%	142	38.48%
	1171	785	415	370	0	257	61.93%	158	38.07%
	860	658	357	301	0	260	72.83%	97	27.17%
	773	520	288	232	0	188	65.28%	100	34.72%
	1212	500	335	165	0	214	63.88%	121	36.12%
	1346	570	375	195	0	222	59.20%	153	40.80%
	1231	737	430	307	0	238	55.35%	192	44.65%
	1005	625	326	299	0	204	62.58%	122	37.42%
	1081	725	375	350	0	217	57.87%	158	42.13%
	467	324	161	163	0	100	62.11%	61	37.89%
	856	595	288	307	0	191	66.32%	97	33.68%
	945	566	328	238	0	199	60.67%	129	39.33%
	951	573	333	240	0	189	56.76%	144	43.24%
	1098	625	333	291	1	211	63.36%	122	36.64%
	1016	648	332	316	0	198	59.64%	134	40.36%
	1007	575	333	242	0	203	60.96%	130	39.04%
	1145	590	356	234	0	217	60.96%	139	39.04%
	1108	508	302	205	1	168	55.63%	134	44.37%
	1215	678	403	275	0	237	58.81%	166	41.19%
	1113	641	430	211	0	247	57.44%	183	42.56%

Statement of Votes Cast
GENERAL ELECTION HELD NOVEMBER 5, 2002
SOVC For Jurisdiction Wide, All Counters, STATE
OFFICIAL ELECTION RESULTS- ALL BALLOTS

M. LILLIE-PRES. JUSTICE DIV 7

D. PERLUSS-ASSOC. JUSTICE DIV 7

	Reg. Voters	Ballots Cast	Total Votes	Times Blank Voted	Times Over Voted	YES	NO	Reg. Voters	Ballots Cast	Total Votes	Times Blank Voted	Times Over Voted	YES	NO				
CON 515-70	834	328	203	124	1	156	76.85%	47	23.15%	834	328	200	128	0	135	67.50%	65	32.50%
CON 516-71	1180	776	451	323	2	269	59.65%	182	40.35%	1180	776	439	337	0	245	55.81%	194	44.19%
CON 517-06	763	500	305	195	0	175	57.38%	130	42.62%	763	500	292	208	0	156	53.42%	136	46.58%
CON 518-72	759	439	248	191	0	151	60.89%	97	39.11%	759	439	241	198	0	123	51.04%	118	48.96%
CON 519-72	957	593	341	252	0	216	63.34%	125	36.66%	957	593	329	264	0	193	58.66%	136	41.34%
CON 520-40	734	327	162	165	0	110	67.90%	52	32.10%	734	327	158	169	0	99	62.66%	59	37.34%
CON 521-73	1113	529	282	247	0	195	69.15%	87	30.85%	1113	529	273	256	0	179	65.57%	94	34.43%
CON 522-74	1096	632	314	318	0	251	79.94%	63	20.06%	1096	632	301	331	0	222	73.75%	79	26.25%
CON 523-75	950	436	228	208	0	175	76.75%	53	23.25%	950	436	223	213	0	160	71.75%	63	28.25%
CON 524-76	944	250	105	145	0	82	78.10%	23	21.90%	944	250	104	146	0	73	70.19%	31	29.81%
CON 525-77	592	381	217	89	0	59	84.29%	11	15.71%	592	381	159	90	0	150	69.44%	18	26.09%
CON 526-77	612	236	106	164	0	159	73.27%	58	26.73%	612	236	104	132	0	82	78.85%	66	30.56%
CON 527-78	524	356	218	138	0	137	62.84%	81	37.16%	524	356	212	144	0	111	52.36%	101	47.64%
AVPCT BT 4/31	62	43	30	13	0	23	76.67%	7	23.33%	62	43	30	13	0	21	70.00%	9	30.00%
AVPCT BT 5/35	323	216	119	97	0	71	59.66%	48	40.34%	323	216	114	102	0	61	53.51%	53	46.49%
AVPCT BT 7	7	2	1	1	0	1	100.00%	0	0.00%	7	2	1	1	0	1	100.00%	0	0.00%
AVPCT BT 11/37	207	97	60	37	0	37	61.67%	23	38.33%	207	97	58	39	0	32	55.17%	26	44.83%
AVPCT BT 13	0	0	0	0	0	0	-	0	-	0	0	0	0	0	0	-	0	-
AVPCT BT 14/27	120	77	43	34	0	28	65.12%	15	34.88%	120	77	43	34	0	16	37.21%	27	62.79%
AVPCT BT 15	466	280	148	132	0	116	78.38%	32	21.62%	466	280	145	135	0	105	72.41%	40	27.59%
AVPCT BT 16	28	18	6	12	0	3	50.00%	3	50.00%	28	18	5	13	0	4	80.00%	1	20.00%
AVPCT BT 18	8	4	2	2	0	0	0.00%	2	100.00%	8	4	2	2	0	0	0.00%	2	100.00%
AVPCT BT 19/29	566	331	143	188	0	91	63.64%	52	36.36%	566	331	143	188	0	85	59.44%	58	40.56%
AVPCT BT 20	19	9	3	6	0	3	100.00%	0	0.00%	19	9	3	6	0	3	100.00%	0	0.00%
AVPCT BT 21	369	236	123	113	0	77	62.60%	46	37.40%	369	236	120	116	0	73	60.83%	47	39.17%
AVPCT BT 24	0	0	0	0	0	0	-	0	-	0	0	0	0	0	0	-	0	-
AVPCT BT 25	14	9	4	5	0	3	75.00%	1	25.00%	14	9	3	6	0	3	100.00%	0	0.00%
AVPCT BT 26	0	0	0	0	0	0	-	0	-	0	0	0	0	0	0	-	0	-
AVPCT BT 28	0	0	0	0	0	0	-	0	-	0	0	0	0	0	0	-	0	-
AVPCT BT 30	0	0	0	0	0	0	-	0	-	0	0	0	0	0	0	-	0	-
AVPCT BT 34	19	10	5	5	0	3	60.00%	2	40.00%	19	10	5	5	0	3	60.00%	2	40.00%
AVPCT BT 38	2	1	0	1	0	0	0.00%	0	0.00%	2	1	0	1	0	0	0.00%	0	0.00%
AVPCT BT 42	8	6	2	4	0	0	0.00%	0	0.00%	8	6	2	4	0	0	0.00%	0	0.00%
AVPCT BT 43/60	0	0	0	0	0	0	-	0	-	0	0	0	0	0	0	-	0	-
AVPCT BT 45	203	145	80	65	0	59	73.75%	21	26.25%	203	145	77	68	0	52	67.53%	25	32.47%
AVPCT BT 47	4	1	1	0	0	0	0.00%	1	100.00%	4	1	1	0	0	0	0.00%	1	100.00%
AVPCT BT 48	0	0	0	0	0	0	-	0	-	0	0	0	0	0	0	-	0	-
AVPCT BT 49	4	4	4	0	0	0	0.00%	4	100.00%	4	4	4	0	0	0	0.00%	4	100.00%
AVPCT BT 51	0	0	0	0	0	0	-	0	-	0	0	0	0	0	0	-	0	-

Statement of Votes Cast
 GENERAL ELECTION HELD NOVEMBER 5, 2002
 SOVC For Jurisdiction Wide, All Counters, STATE
 OFFICIAL ELECTION RESULTS- ALL BALLOTS

	M. LILLIE -PRES. JUSTICE DIV 7										D. PERLUSS -ASSOC. JUSTICE DIV 7									
	Reg. Voters	Ballots Cast	Total Votes	Times Blank Voted	Times Over Voted	YES	NO	Reg. Voters	Ballots Cast	Total Votes	Times Blank Voted	Times Over Voted	YES	NO						
AVPCT BT 52	53	22	14	8	8	0	10 71.43%	4 28.57%	53	22	14	8	0	9 64.29%	5 35.71%					
AVPCT BT 53/61	266	160	81	79	6	0	57 70.37%	24 29.63%	266	160	73	87	0	44 60.27%	29 39.73%					
AVPCT BT 55/62	18	15	9	6	0	0	8 88.89%	1 11.11%	18	15	9	6	0	8 88.89%	1 11.11%					
AVPCT BT 56	3	0	0	0	0	0	-	0	3	0	0	0	0	0	0					
AVPCT BT 58	210	158	97	61	0	0	82 84.54%	15 15.46%	210	158	96	62	0	69 71.88%	27 28.13%					
AVPCT BT 59	115	58	47	11	0	0	32 68.09%	15 31.91%	115	58	47	11	0	31 65.96%	16 34.04%					
Total	140659	83903	47203	36679	21	33114	70.15%	14089	29.85%	140659	83903	46274	37622	7	30036 64.91%	16238 35.09%				

Statement of Votes Cast
GENERAL ELECTION HELD NOVEMBER 5, 2002
SOVC For Jurisdiction Wide, All Counters, All Races
OFFICIAL ELECTION RESULTS - ALL BALLOTS

C. COOPER -PRES. JUSTICE DIV 8

Reg. Voters	Vote For	Ballots Cast	Total Votes	Times Blank Voted	Times Over Voted	Number of Under Votes	YES	NO
69297	0	40887	22297	18584	6	0	16373	5924
62053	0	37529	21742	15785	2	0	14003	7739
9309	0	5487	3055	2430	2	0	2145	910
140659	0	83903	47094	36799	10	0	32521	14573
140659	0	83903	47094	36799	10	0	32521	14573
140659	0	83903	47094	36799	10	0	32521	14573
140659	0	83903	47094	36799	10	0	32521	14573
140659	0	83903	47094	36799	10	0	32521	14573
140659	0	83903	47094	36799	10	0	32521	14573
26011	0	15466	9445	6020	1	0	5958	3487
30929	0	20057	10717	9337	3	0	7906	2811
27616	0	16262	8836	7423	3	0	6498	2338
28011	0	16831	9581	7247	3	0	6678	2903
26024	0	14007	7826	6181	0	0	5072	2754
2068	0	1280	689	591	0	0	409	280
140659	0	83903	47094	36799	10	0	32521	14573
10337	0	6589	3641	2947	1	0	2560	1081
6457	0	3420	2057	1363	0	0	1443	614
6903	0	4320	2393	1927	0	0	1715	678
12255	0	7115	4398	2716	1	0	2910	1488
24919	0	13774	7096	6676	2	0	5395	1701
5543	0	3508	1880	1627	1	0	1353	527
15072	0	8738	5004	3734	0	0	3165	1839
59173	0	36439	20625	15809	5	0	13980	6645
0	0	0	0	0	0	0	0	0
140659	0	83903	47094	36799	10	0	32521	14573

Statement of Votes Cast
 GENERAL ELECTION HELD NOVEMBER 5, 2002
 SOVC For Jurisdiction Wide, All Counters, All Races
 OFFICIAL ELECTION RESULTS - ALL BALLOTS

P. BOLAND -ASSOC. JUSTICE DIV 8

Reg. Voters	Vote For	Ballots Cast	Total Votes	Times Blank Voted	Times Over Voted	Number of Under Votes	YES		NO	
69297	0	40887	21906	18978	3	0	15405	70.32%	6501	29.68%
62053	0	37529	21483	16044	2	0	13543	63.04%	7940	36.96%
9309	0	5487	3002	2483	2	0	2022	67.36%	980	32.64%
140659	0	83903	46391	37505	7	0	30970	66.76%	15421	33.24%
140659	0	83903	46391	37505	7	0	30970	66.76%	15421	33.24%
140659	0	83903	46391	37505	7	0	30970	66.76%	15421	33.24%
140659	0	83903	46391	37505	7	0	30970	66.76%	15421	33.24%
140659	0	83903	46391	37505	7	0	30970	66.76%	15421	33.24%
140659	0	83903	46391	37505	7	0	30970	66.76%	15421	33.24%
26011	0	15466	9348	6117	1	0	5772	61.75%	3576	38.25%
30929	0	20057	10522	9532	3	0	7446	70.77%	3076	29.23%
27616	0	16262	8684	7576	2	0	6113	70.39%	2571	29.61%
28011	0	16831	9456	7375	0	0	6420	67.89%	3036	32.11%
26024	0	14007	7703	6303	1	0	4833	62.74%	2870	37.26%
2068	0	1280	678	602	0	0	386	56.93%	292	43.07%
140659	0	83903	46391	37505	7	0	30970	66.76%	15421	33.24%
10337	0	6589	3595	2994	0	0	2527	70.29%	1068	29.71%
6457	0	3420	2028	1392	0	0	1311	64.64%	717	35.36%
6903	0	4320	2353	1967	0	0	1601	68.04%	752	31.96%
12255	0	7115	4361	2754	0	0	2803	64.27%	1558	35.73%
24919	0	13774	6951	6821	2	0	5095	73.30%	1856	26.70%
5543	0	3508	1853	1655	0	0	1313	70.86%	540	29.14%
15072	0	8738	4943	3794	1	0	3060	61.91%	1883	38.09%
59173	0	36439	20307	16128	4	0	13260	65.30%	7047	34.70%
0	0	0	0	0	0	0	0	-	0	-
140659	0	83903	46391	37505	7	0	30970	66.76%	15421	33.24%

Statement of Votes Cast
GENERAL ELECTION HELD NOVEMBER 5, 2002
SOVC For Jurisdiction Wide, All Counters, STATE
OFFICIAL ELECTION RESULTS- ALL BALLOTS

C. COOPER -PRES. JUSTICE DIV 8 P. BOLAND -ASSOC. JUSTICE DIV 8

Jurisdiction Wide	C. COOPER -PRES. JUSTICE DIV 8				P. BOLAND -ASSOC. JUSTICE DIV 8													
	Reg. Voters	Ballots Cast	Total Votes	Times Blank Voted	Times Over Voted	YES	NO	Reg. Voters	Ballots Cast	Total Votes	Times Blank Voted	Times Over Voted	YES	NO				
CON 101-01	1145	654	425	229	0	239	56.24%	186	43.76%	1145	654	422	232	0	246	58.29%	176	41.71%
CON 102-02	1285	763	506	257	0	308	60.87%	198	39.13%	1285	763	497	266	0	292	58.75%	205	41.25%
CON 103-03	1062	676	380	296	0	221	58.16%	159	41.84%	1062	676	368	308	0	225	61.14%	143	38.86%
CON 104-03	1256	711	437	274	0	269	61.56%	168	38.44%	1256	711	429	282	0	249	58.04%	180	41.96%
CON 105-04	1025	652	398	254	0	243	61.06%	155	38.94%	1025	652	394	258	0	230	58.38%	164	41.62%
CON 106-05	458	260	193	67	0	119	61.66%	74	38.34%	458	260	193	67	0	118	61.14%	75	38.86%
CON 107-06	142	89	48	41	0	22	45.83%	26	54.17%	142	89	50	39	0	24	48.00%	26	52.00%
CON 108-03	1366	827	507	320	0	293	57.79%	214	42.21%	1366	827	507	319	1	293	57.79%	214	42.21%
CON 109-07	760	466	271	195	0	152	56.09%	119	43.91%	760	466	271	195	0	147	54.24%	124	45.76%
CON 110-08	1045	555	340	214	1	203	59.71%	137	40.29%	1045	555	335	220	0	190	56.72%	145	43.28%
CON 111-08	1093	606	380	226	0	245	64.47%	135	35.53%	1093	606	373	233	0	233	62.47%	140	37.53%
CON 112-03	841	359	242	117	0	167	69.01%	75	30.99%	841	359	240	119	0	146	60.83%	94	39.17%
CON 113-04	1210	762	494	268	0	326	65.99%	168	34.01%	1210	762	488	274	0	321	65.78%	167	34.22%
CON 114-07	949	604	389	215	0	263	67.61%	126	32.39%	949	604	387	217	0	249	64.34%	138	35.66%
CON 115-09	1093	626	392	234	0	258	65.82%	134	34.18%	1093	626	390	236	0	252	64.62%	138	35.38%
CON 116-10	1079	575	364	211	0	252	69.23%	112	30.77%	1079	575	360	215	0	256	71.11%	104	28.89%
CON 117-10	1375	897	544	353	0	364	66.91%	180	33.09%	1375	897	542	355	0	354	65.31%	188	34.69%
CON 118-11	1152	713	439	274	0	294	66.97%	145	33.03%	1152	713	440	273	0	279	63.41%	161	36.59%
CON 119-09	1303	750	432	318	0	290	67.13%	142	32.87%	1303	750	427	323	0	272	63.70%	155	36.30%
CON 120-11	1108	666	381	285	0	247	64.83%	134	35.17%	1108	666	378	288	0	250	66.14%	128	33.86%
CON 121-12	1266	822	441	381	0	285	64.63%	156	35.37%	1266	822	436	386	0	281	64.45%	155	35.55%
CON 122-12	783	535	280	255	0	172	61.43%	108	38.57%	783	535	278	257	0	173	62.23%	105	37.77%
CON 123-13	772	506	303	203	0	193	63.70%	110	36.30%	772	506	299	207	0	184	61.54%	115	38.46%
CON 124-14	1050	591	381	210	0	243	63.78%	138	36.22%	1050	591	373	218	0	229	61.39%	144	38.61%
CON 125-14	1386	799	477	322	0	289	60.59%	188	39.41%	1386	799	470	329	0	278	59.15%	192	40.85%
CON 201-15	1299	965	514	451	0	400	77.82%	114	22.18%	1299	965	494	471	0	366	74.09%	128	25.91%
CON 202-15	1070	758	406	352	0	269	73.65%	107	26.35%	1070	758	397	361	0	286	72.04%	111	27.96%
CON 203-15	1364	984	501	483	0	367	73.25%	134	26.75%	1364	984	489	495	0	339	69.33%	150	30.67%
CON 204-15	1132	860	443	417	0	330	74.49%	113	25.51%	1132	860	434	426	0	320	73.73%	114	26.27%
CON 205-16	1042	687	400	285	2	283	70.75%	117	29.25%	1042	687	393	292	2	254	64.63%	139	35.37%
CON 206-16	1120	689	368	321	0	269	73.10%	99	26.90%	1120	689	353	336	0	250	70.82%	103	29.18%
CON 207-17	1023	626	349	277	0	254	72.78%	95	27.22%	1023	626	343	283	0	230	67.06%	113	32.94%
CON 208-18	1273	819	453	366	0	326	71.96%	127	28.04%	1273	819	443	376	0	308	69.53%	135	30.47%
CON 209-19	1442	842	486	356	0	338	69.55%	148	30.45%	1442	842	481	361	0	312	64.86%	169	35.14%
CON 210-20	1057	614	366	248	0	251	68.58%	115	31.42%	1057	614	356	258	0	239	67.13%	117	32.87%
CON 211-20	1174	764	400	364	0	292	73.00%	108	27.00%	1174	764	394	370	0	277	70.30%	117	29.70%
CON 212-20	934	655	339	316	0	254	74.93%	85	25.07%	934	655	336	319	0	235	69.94%	101	30.06%
CON 213-21	393	258	149	109	0	105	70.47%	44	29.53%	393	258	142	116	0	92	64.79%	50	35.21%
CON 214-22	1174	797	418	379	0	318	76.08%	100	23.92%	1174	797	422	375	0	317	75.12%	105	24.88%

Statement of Votes Cast
GENERAL ELECTION HELD NOVEMBER 5, 2002
SOVC For Jurisdiction Wide, All Counters, STATE
OFFICIAL ELECTION RESULTS- ALL BALLOTS

C. COOPER -PRES. JUSTICE DIV 8

P. BOLAND -ASSOC. JUSTICE DIV 8

	Reg. Voters	Ballots Cast	Total Votes	Times Blank Voted	Times Over Voted	YES	NO	Reg. Voters	Ballots Cast	Total Votes	Times Blank Voted	Times Over Voted	YES	NO				
CON 215-23	1259	732	401	331	0	270	67.33%	131	32.67%	1259	732	394	338	0	244	61.93%	150	38.07%
CON 216-24	1160	730	403	327	0	280	69.48%	123	30.52%	1160	730	398	332	0	270	67.84%	128	32.16%
CON 217-25	1105	614	338	276	0	243	71.89%	95	28.11%	1105	614	332	282	0	217	65.36%	115	34.64%
CON 218-26	1220	824	480	344	0	366	76.25%	114	23.75%	1220	824	473	351	0	347	73.36%	126	26.64%
CON 219-27	1122	816	409	407	0	337	82.40%	72	17.60%	1122	816	401	415	0	313	78.05%	88	21.95%
CON 220-27	1382	997	489	507	1	363	74.23%	126	25.77%	1382	997	478	518	1	324	67.78%	154	32.22%
CON 221-28	1319	916	502	414	0	381	75.90%	121	24.10%	1319	916	496	420	0	370	74.60%	126	25.40%
CON 222-29	919	654	316	338	0	244	77.22%	72	22.78%	919	654	312	342	0	238	76.28%	74	23.72%
CON 223-29	1126	574	288	286	0	214	74.31%	74	25.69%	1126	574	285	289	0	205	71.93%	80	28.07%
CON 224-75	752	408	192	216	0	151	78.65%	41	21.35%	752	408	184	224	0	140	76.09%	44	23.91%
CON 225-30	923	480	254	226	0	193	75.98%	61	24.02%	923	480	252	228	0	192	76.19%	60	23.81%
CON 226-31	1169	700	400	300	0	304	76.00%	96	24.00%	1169	700	394	306	0	306	77.66%	88	22.34%
CON 227-31	1267	844	421	423	0	303	71.97%	118	28.03%	1267	844	416	428	0	292	70.19%	124	29.81%
CON 301-32	509	252	147	105	0	106	72.11%	41	27.89%	509	252	146	106	0	103	70.55%	43	29.45%
CON 302-33	940	537	329	208	0	253	76.90%	76	23.10%	940	537	321	216	0	240	74.77%	81	25.23%
CON 303-34	751	469	276	193	0	213	77.17%	63	22.83%	751	469	270	199	0	203	75.19%	67	24.81%
CON 304-37	1134	610	325	285	0	253	77.85%	72	22.15%	1134	610	317	293	0	236	74.45%	81	25.55%
CON 305-37	1204	799	415	384	0	338	81.45%	77	18.55%	1204	799	407	392	0	323	79.36%	84	20.64%
CON 306-35	980	519	252	266	1	193	76.59%	59	23.41%	980	519	247	270	2	184	74.49%	63	25.51%
CON 307-36	1148	776	401	375	0	311	77.56%	90	22.44%	1148	776	388	388	0	294	75.77%	94	24.23%
CON 308-35	1060	676	328	348	0	262	79.88%	66	20.12%	1060	676	330	346	0	254	76.97%	76	23.03%
CON 309-38	1226	661	317	344	0	226	71.29%	91	28.71%	1226	661	314	347	0	207	65.92%	107	34.08%
CON 310-38	1148	547	271	275	1	197	72.69%	74	27.31%	1148	547	260	287	0	178	68.46%	82	31.54%
CON 311-39	818	428	223	205	0	167	74.89%	56	25.11%	818	428	212	216	0	131	61.79%	81	38.21%
CON 312-40	990	600	314	286	0	260	82.80%	54	17.20%	990	600	304	296	0	238	78.29%	66	21.71%
CON 313-41	1080	766	401	365	0	283	70.57%	118	29.43%	1080	766	400	366	0	274	68.50%	126	31.50%
CON 314-42	1415	944	509	435	0	388	76.23%	121	23.77%	1415	944	501	443	0	380	75.85%	121	24.15%
CON 315-43	1324	890	470	420	0	365	77.66%	105	22.34%	1324	890	463	427	0	353	76.24%	110	23.76%
CON 316-43	968	534	264	270	0	173	65.53%	91	34.47%	968	534	254	280	0	172	67.72%	82	32.28%
CON 317-44	679	387	190	197	0	125	65.79%	65	34.21%	679	387	189	198	0	128	67.72%	61	32.28%
CON 318-44	790	458	253	204	1	195	77.08%	58	22.92%	790	458	250	208	0	184	73.60%	66	26.40%
CON 319-45	1082	774	442	332	0	314	71.04%	128	28.96%	1082	774	441	333	0	298	67.57%	143	32.43%
CON 320-45	700	465	261	204	0	181	69.35%	80	30.65%	700	465	256	209	0	178	69.53%	78	30.47%
CON 321-46	1295	709	415	294	0	288	69.40%	127	30.60%	1295	709	418	291	0	273	65.31%	145	34.69%
CON 322-46	1224	709	385	324	0	261	67.79%	124	32.21%	1224	709	376	333	0	244	64.89%	132	35.11%
CON 323-47	1342	659	422	237	0	288	68.25%	134	31.75%	1342	659	418	241	0	257	61.48%	161	38.52%
CON 324-48	1354	726	460	266	0	340	73.91%	120	26.09%	1354	726	454	272	0	305	67.18%	149	32.82%
CON 325-49	1242	617	375	242	0	266	70.93%	109	29.07%	1242	617	362	255	0	232	64.09%	130	35.91%
CON 326-55	1127	705	362	343	0	231	63.81%	131	36.19%	1127	705	357	348	0	225	63.03%	132	36.97%
CON 401-36	541	365	177	188	0	140	79.10%	37	20.90%	541	365	175	190	0	134	76.57%	41	23.43%

Statement of Votes Cast
GENERAL ELECTION HELD NOVEMBER 5, 2002
SOVC For Jurisdiction Wide, All Counters, STATE
OFFICIAL ELECTION RESULTS- ALL BALLOTS

C. COOPER -PRES. JUSTICE DIV 8

P. BOLAND -ASSOC. JUSTICE DIV 8

	Reg. Voters	Ballots Cast	Total Votes	Times Blank Voted	Times Over Voted	YES	NO	Reg. Voters	Ballots Cast	Total Votes	Times Blank Voted	Times Over Voted	YES	NO				
CON 402-41	419	268	126	142	0	92	73.02%	34	26.98%	419	268	125	143	0	87	69.60%	38	30.40%
CON 403-50	761	546	290	256	0	206	71.03%	84	28.97%	761	546	291	255	0	212	72.85%	79	27.15%
CON 404-50	960	708	358	350	0	250	69.83%	108	30.17%	960	708	351	357	0	251	71.51%	100	28.49%
CON 405-51	1328	922	497	425	0	336	67.61%	161	32.39%	1328	922	492	430	0	336	68.29%	156	31.71%
CON 406-52	1268	816	411	404	1	287	69.83%	124	30.17%	1268	816	404	412	0	293	72.52%	111	27.48%
CON 407-53	1100	774	445	329	0	326	73.26%	119	26.74%	1100	774	432	342	0	319	73.84%	113	26.16%
CON 408-54	844	533	308	225	0	220	71.43%	88	28.57%	844	533	305	228	0	199	65.25%	106	34.75%
CON 409-51	1025	569	337	232	0	235	69.73%	102	30.27%	1025	569	335	234	0	219	65.37%	116	34.63%
CON 410-51	1080	635	362	273	0	254	70.17%	108	29.83%	1080	635	358	277	0	256	71.51%	102	28.49%
CON 411-54	1057	565	355	210	0	247	69.58%	108	30.42%	1057	565	349	216	0	243	69.63%	106	30.37%
CON 412-51	914	521	278	243	0	199	71.58%	79	28.42%	914	521	278	243	0	199	71.58%	79	28.42%
CON 413-55	1213	750	402	348	0	252	62.69%	150	37.31%	1213	750	394	356	0	236	59.90%	158	40.10%
CON 414-55	408	252	125	127	0	98	78.40%	27	21.60%	408	252	125	127	0	94	75.20%	31	24.80%
CON 415-56	1216	685	388	297	0	271	69.85%	117	30.15%	1216	685	389	296	0	262	67.35%	127	32.65%
CON 416-56	1130	732	440	292	0	324	73.04%	116	26.36%	1130	732	432	300	0	309	71.53%	123	28.47%
CON 417-57	1273	804	458	346	0	302	65.94%	156	34.06%	1273	804	449	355	0	272	60.58%	177	39.42%
CON 418-58	991	514	323	191	0	226	69.97%	97	30.03%	991	514	317	197	0	205	64.67%	112	35.33%
CON 419-59	1137	642	358	283	1	265	74.02%	93	25.98%	1137	642	355	287	0	250	70.42%	105	29.58%
CON 420-60	1150	579	369	210	0	250	67.75%	119	32.25%	1150	579	366	213	0	229	62.57%	137	37.43%
CON 421-60	1025	516	337	179	0	238	70.62%	99	29.38%	1025	516	332	184	0	218	65.66%	114	34.34%
CON 422-61	1082	632	377	255	0	251	66.58%	126	33.42%	1082	632	369	263	0	231	62.60%	138	37.40%
CON 423-62	1171	785	417	368	0	272	65.23%	145	34.77%	1171	785	417	368	0	271	64.99%	146	35.01%
CON 424-62	860	658	369	289	0	274	74.25%	95	25.75%	860	658	356	302	0	265	74.44%	91	25.56%
CON 425-63	773	520	290	229	1	191	65.86%	99	34.14%	773	520	287	233	0	198	68.99%	89	31.01%
CON 426-64	1212	500	337	163	0	227	67.36%	110	32.64%	1212	500	332	168	0	222	66.87%	110	33.13%
CON 427-64	1346	570	376	194	0	248	65.96%	128	34.04%	1346	570	374	196	0	235	62.83%	139	37.17%
CON 501-65	1231	737	434	303	0	264	60.83%	170	39.17%	1231	737	431	306	0	247	57.31%	184	42.69%
CON 502-66	1005	625	335	290	0	224	66.87%	111	33.13%	1005	625	325	300	0	203	62.46%	122	37.54%
CON 503-66	1081	725	377	348	0	212	56.23%	165	43.77%	1081	725	373	352	0	228	61.13%	145	38.87%
CON 504-67	467	324	164	160	0	103	62.80%	90	37.20%	467	324	161	163	0	100	62.11%	61	37.89%
CON 505-67	856	595	290	305	0	200	68.97%	61	31.03%	856	595	288	307	0	191	66.32%	97	33.68%
CON 506-67	945	566	333	233	0	211	63.36%	122	36.64%	945	566	329	237	0	203	61.70%	126	38.30%
CON 507-67	951	573	340	233	0	213	62.65%	127	37.35%	951	573	334	239	0	207	61.98%	127	38.02%
CON 508-68	1098	625	338	287	0	217	64.20%	121	35.80%	1098	625	336	289	0	207	61.61%	129	38.39%
CON 509-68	1016	648	341	307	0	216	63.34%	125	36.66%	1016	648	336	312	0	212	63.10%	124	36.90%
CON 510-69	1007	575	334	241	0	216	64.67%	118	35.33%	1007	575	336	239	0	216	64.29%	120	35.71%
CON 511-69	1145	590	362	228	0	249	68.78%	113	31.22%	1145	590	357	233	0	236	66.11%	121	33.89%
CON 512-65	1108	508	307	201	0	185	60.26%	122	39.74%	1108	508	305	203	0	173	56.72%	132	43.28%
CON 513-68	1215	678	412	266	0	251	60.92%	161	39.08%	1215	678	404	274	0	243	60.15%	161	39.85%
CON 514-68	1113	641	435	206	0	263	60.46%	172	39.54%	1113	641	430	211	0	256	59.53%	174	40.47%

Statement of Votes Cast
GENERAL ELECTION HELD NOVEMBER 5, 2002
SOVC For Jurisdiction Wide, All Counters, STATE
OFFICIAL ELECTION RESULTS- ALL BALLOTS

	C. COOPER -PRES. JUSTICE DIV 8						P. BOLAND -ASSOC. JUSTICE DIV 8										
	Reg. Voters	Ballots Cast	Total Votes	Times Blank Voted	Times Over Voted	YES	NO	Reg. Voters	Ballots Cast	Total Votes	Times Blank Voted	Times Over Voted	YES	NO			
CON 515-70	834	328	202	126	0	141	69.80%	61	30.20%	328	198	129	1	138	69.70%	60	30.30%
CON 516-71	1180	776	452	324	0	272	60.18%	180	39.82%	776	439	337	0	246	56.04%	193	43.96%
CON 517-06	763	500	303	197	0	174	57.43%	129	42.57%	500	293	207	0	163	55.63%	130	44.37%
CON 518-72	759	439	245	194	0	142	57.96%	103	42.04%	439	242	197	0	131	54.13%	111	45.87%
CON 519-72	957	593	337	256	0	219	64.99%	118	35.01%	593	332	261	0	196	59.04%	136	40.96%
CON 520-40	734	327	165	162	0	111	67.27%	54	32.73%	327	160	167	0	103	64.38%	57	35.63%
CON 521-73	1113	529	282	247	0	201	71.28%	81	28.72%	529	275	254	0	187	68.00%	88	32.00%
CON 522-74	1096	632	310	322	0	243	78.39%	67	21.61%	632	299	333	0	230	76.92%	69	23.08%
CON 523-75	950	436	227	209	0	169	74.45%	58	25.55%	436	224	212	0	158	70.54%	66	29.46%
CON 524-76	944	250	105	145	0	79	75.24%	26	24.76%	250	104	146	0	73	70.19%	31	29.81%
CON 525-77	592	159	70	89	0	56	80.00%	14	20.00%	159	69	90	0	54	78.26%	15	21.74%
CON 526-77	612	381	213	168	0	156	73.24%	57	26.76%	381	213	168	0	148	69.48%	65	30.52%
CON 527-78	1231	236	108	128	0	82	75.93%	26	24.07%	236	105	131	0	81	77.14%	24	22.86%
AV PCT BT 4/31	524	356	214	142	0	114	53.27%	100	46.73%	356	213	143	0	108	50.70%	105	49.30%
AVPCT BT 5/35	62	43	30	13	0	22	73.33%	8	26.67%	43	30	13	0	23	76.67%	7	23.33%
AVPCT BT 6/36	323	216	120	96	0	65	54.17%	55	45.83%	216	113	103	0	66	58.41%	47	41.59%
AV PCT BT 7	7	2	1	1	0	1	100.00%	0	0.00%	2	1	1	0	1	100.00%	0	0.00%
AVPCT BT 11/37	207	97	60	37	0	37	61.67%	23	38.33%	97	60	37	0	33	55.00%	27	45.00%
AVPCT BT 13	0	0	0	0	0	0	-	0	-	0	0	0	0	0	-	0	-
AVPCT BT 14/27	120	77	43	34	0	25	58.14%	18	41.86%	77	43	34	0	18	41.86%	25	58.14%
AVPCT BT 15	466	280	145	135	0	108	74.48%	37	25.52%	280	145	135	0	106	73.10%	39	26.90%
AVPCT BT 16	28	18	6	12	0	4	66.67%	2	33.33%	18	5	13	0	3	60.00%	2	40.00%
AVPCT BT 18	8	4	2	2	0	0	0.00%	2	100.00%	4	2	2	0	0	0.00%	2	100.00%
AVPCT BT 19/29	566	331	145	186	0	94	64.83%	51	35.17%	331	147	184	0	94	63.95%	53	36.05%
AVPCT BT 20	19	9	3	6	0	3	100.00%	0	0.00%	9	3	6	0	3	100.00%	0	0.00%
AVPCT BT 21	369	236	122	114	0	79	64.75%	43	35.25%	236	121	115	0	72	59.50%	49	40.50%
AVPCT BT 24	0	0	0	0	0	0	-	0	-	0	0	0	0	0	-	0	-
AVPCT BT 25	14	9	4	5	0	3	75.00%	1	25.00%	9	3	6	0	3	100.00%	0	0.00%
AVPCT BT 26	0	0	0	0	0	0	-	0	-	0	0	0	0	0	-	0	-
AVPCT BT 28	0	0	0	0	0	0	-	0	-	0	0	0	0	0	-	0	-
AVPCT BT 30	0	0	0	0	0	0	-	0	-	0	0	0	0	0	-	0	-
AVPCT BT 34	19	10	5	5	0	3	60.00%	2	40.00%	10	5	5	0	3	60.00%	2	40.00%
AVPCT BT 38	2	1	0	1	0	0	0.00%	0	0.00%	1	0	1	0	0	0.00%	0	0.00%
AVPCT BT 42	8	6	2	4	0	0	0.00%	0	0.00%	6	2	4	0	0	0.00%	0	0.00%
AVPCT BT 43/60	0	0	0	0	0	0	-	0	-	0	0	0	0	0	-	0	-
AVPCT BT 45	203	145	78	67	0	59	75.64%	19	24.36%	145	77	68	0	54	70.13%	23	29.87%
AVPCT BT 47	4	1	1	0	0	0	0.00%	1	100.00%	1	1	0	0	0	0.00%	1	100.00%
AVPCT BT 48	0	0	0	0	0	0	-	0	-	0	0	0	0	0	-	0	-
AVPCT BT 49	4	4	4	0	0	0	0.00%	4	100.00%	4	4	0	0	0	0.00%	4	100.00%
AVPCT BT 51	0	0	0	0	0	0	-	0	-	0	0	0	0	0	-	0	-

Statement of Votes Cast
 GENERAL ELECTION HELD NOVEMBER 5, 2002
 SOVC For Jurisdiction Wide, All Counters, STATE
 OFFICIAL ELECTION RESULTS- ALL BALLOTS

C. COOPER -PRES. JUSTICE DIV 8												P. BOLAND -ASSOC. JUSTICE DIV 8											
	Reg. Voters	Ballots Cast	Total Votes	Times Blank Voted	Times Over Voted	YES	NO	Reg. Voters	Ballots Cast	Total Votes	Times Blank Voted	Times Over Voted	YES	NO									
AVPCT BT 52	53	22	14	8	0	12	85.71%	2	14.29%	53	22	14	8	11	78.57%	3	21.43%						
AVPCT BT 53/61	266	160	77	83	0	52	67.53%	25	32.47%	266	160	72	88	44	61.11%	28	38.89%						
AVPCT BT 55/62	18	15	9	6	0	9	100.00%	0	0.00%	18	15	9	6	8	88.89%	1	11.11%						
AVPCT BT 56	3	0	0	0	0	0	-	0	-	3	0	0	0	0	-	0	-						
AVPCT BT 58	210	158	95	63	0	79	83.16%	16	16.84%	210	158	93	65	67	72.04%	26	27.96%						
AVPCT BT 59	115	58	47	11	0	33	70.21%	14	29.79%	115	58	47	11	30	63.83%	17	36.17%						
Total	140659	83903	47094	36799	10	32521	69.06%	14573	30.94%	140659	83903	46391	37505	7	30970	66.76%	15421	33.24%					

Statement of Votes Cast
 GENERAL ELECTION HELD NOVEMBER 5, 2002
 SOVC For Jurisdiction Wide, All Counters, All Races
 OFFICIAL ELECTION RESULTS - ALL BALLOTS

L. RUBIN -ASSOC. JUSTICE DIV 8

Reg. Voters	Vote For	Ballots Cast	Total Votes	Times Blank Voted	Times Over Voted	Number of Under Votes	YES	NO
69297	0	40887	21939	18946	2	0	15145	69.03%
62053	0	37529	21480	16049	0	0	13131	61.13%
9309	0	5487	2997	2488	2	0	1950	65.07%
140659	0	83903	46416	37483	4	0	30226	65.12%
140659	0	83903	46416	37483	4	0	30226	65.12%
140659	0	83903	46416	37483	4	0	30226	65.12%
140659	0	83903	46416	37483	4	0	30226	65.12%
140659	0	83903	46416	37483	4	0	30226	65.12%
140659	0	83903	46416	37483	4	0	30226	65.12%
26011	0	15466	9350	6116	0	0	5581	59.69%
30929	0	20057	10527	9527	3	0	7269	69.05%
27616	0	16262	8693	7568	1	0	6001	69.03%
28011	0	16831	9464	7367	0	0	6298	66.55%
26024	0	14007	7701	6306	0	0	4701	61.04%
2068	0	1280	681	599	0	0	376	55.21%
140659	0	83903	46416	37483	4	0	30226	65.12%
10337	0	6589	3610	2979	0	0	2487	68.89%
6457	0	3420	2023	1397	0	0	1297	64.11%
6903	0	4320	2356	1964	0	0	1565	66.43%
12255	0	7115	4365	2750	0	0	2753	63.07%
24919	0	13774	6981	6792	1	0	5057	72.44%
5543	0	3508	1860	1648	0	0	1280	68.82%
15072	0	8738	4936	3802	0	0	2942	59.60%
59173	0	36439	20285	16151	3	0	12845	63.32%
0	0	0	0	0	0	0	0	-
140659	0	83903	46416	37483	4	0	30226	65.12%
CONGRESSIONAL DISTRICT								
23RD CONGRESSIONAL DISTRICT							6794	30.97%
22ND CONGRESSIONAL DISTRICT							8349	38.87%
Multiple Districts							1047	34.93%
Total							16190	34.88%
STATE SENATE DISTRICT								
15TH SENATORIAL DISTRICT							16190	34.88%
Total							16190	34.88%
STATE ASSEMBLY								
33RD ASSEMBLY DISTRICT							16190	34.88%
Total							16190	34.88%
STATE BOARD OF EQUALIZATION								
STATE BOARD OF EQUALIZATION DIST 1							16190	34.88%
Total							16190	34.88%
SUPERVISORIAL DISTRICTS								
1ST SUPERVISORIAL DISTRICT							3769	40.31%
2ND SUPERVISORIAL DISTRICT							3258	30.95%
3RD SUPERVISORIAL DISTRICT							2692	30.97%
4TH SUPERVISORIAL DISTRICT							3166	33.45%
5TH SUPERVISORIAL DISTRICT							3000	38.96%
Multiple Districts							305	44.79%
Total							16190	34.88%
CITIES								
CITY OF ARROYO GRANDE							1123	31.11%
CITY OF GROVER BEACH							726	35.89%
CITY OF MORRO BAY							791	33.57%
CITY OF PASO ROBLES							1612	36.93%
CITY OF SAN LUIS OBISPO							1924	27.56%
CITY OF PISMO BEACH							580	31.18%
CITY OF ATASCADERO							1994	40.40%
UNINCORPORATED							7440	36.68%
No Matching District							0	-
Total							16190	34.88%

Statement of Votes Cast
 GENERAL ELECTION HELD NOVEMBER 5, 2002
 SOVC For Jurisdiction Wide, All Counters, STATE
 OFFICIAL ELECTION RESULTS- ALL BALLOTS

L. RUBIN -ASSOC. JUSTICE DIV 8

Jurisdiction Wide	Reg. Voters	Vote For	Ballots Cast	Total Votes	Times Blank Voted	Times Over Voted	Number of Under Votes	YES	NO		
CON 101-01	1145	1	654	421	233	0	0	225	53.44%	196	46.56%
CON 102-02	1285	1	763	495	268	0	0	289	58.38%	206	41.62%
CON 103-03	1062	1	676	372	304	0	0	208	55.91%	164	44.09%
CON 104-03	1256	1	711	431	280	0	0	238	55.22%	193	44.78%
CON 105-04	1025	1	652	393	259	0	0	214	54.45%	179	45.55%
CON 106-05	458	1	260	192	68	0	0	115	59.90%	77	40.10%
CON 107-06	142	1	89	49	40	0	0	22	44.90%	27	55.10%
CON 108-03	1366	1	827	505	322	0	0	267	52.87%	238	47.13%
CON 109-07	760	1	466	268	198	0	0	135	50.37%	133	49.63%
CON 110-08	1045	1	555	337	218	0	0	198	58.75%	139	41.25%
CON 111-08	1093	1	606	369	237	0	0	226	61.25%	143	38.75%
CON 112-03	841	1	359	240	119	0	0	147	61.25%	93	38.75%
CON 113-04	1210	1	762	489	273	0	0	315	64.42%	174	35.58%
CON 114-07	949	1	604	388	216	0	0	241	62.11%	147	37.89%
CON 115-09	1093	1	626	390	236	0	0	234	60.00%	156	40.00%
CON 116-10	1079	1	575	360	215	0	0	250	69.44%	110	30.56%
CON 117-10	1375	1	897	544	353	0	0	337	61.95%	207	38.05%
CON 118-11	1152	1	713	439	274	0	0	291	66.29%	148	33.71%
CON 119-09	1303	1	750	430	320	0	0	271	63.02%	159	36.98%
CON 120-11	1108	1	666	378	288	0	0	242	64.02%	136	35.98%
CON 121-12	1266	1	822	437	385	0	0	274	62.70%	163	37.30%
CON 122-12	783	1	535	276	259	0	0	169	61.23%	107	38.77%
CON 123-13	772	1	506	301	205	0	0	170	56.48%	131	43.52%
CON 124-14	1050	1	591	373	218	0	0	232	62.20%	141	37.80%
CON 125-14	1386	1	799	472	327	0	0	270	57.20%	202	42.80%
CON 201-15	1299	1	965	496	469	0	0	357	71.98%	139	28.02%
CON 202-15	1070	1	758	399	359	0	0	286	71.68%	113	28.32%
CON 203-15	1364	1	984	487	497	0	0	337	69.20%	150	30.80%
CON 204-15	1132	1	860	435	425	0	0	309	71.03%	126	28.97%
CON 205-16	1042	1	687	390	295	2	0	237	60.77%	153	39.23%
CON 206-16	1120	1	689	355	334	0	0	244	68.73%	111	31.27%
CON 207-17	1023	1	626	344	282	0	0	222	64.53%	122	35.47%
CON 208-18	1273	1	819	443	376	0	0	296	66.82%	147	33.18%
CON 209-19	1442	1	842	484	358	0	0	314	64.88%	170	35.12%
CON 210-20	1057	1	614	354	260	0	0	224	63.28%	130	36.72%
CON 211-20	1174	1	764	394	370	0	0	279	70.81%	115	29.19%
CON 212-20	934	1	655	337	318	0	0	230	68.25%	107	31.75%
CON 213-21	393	1	258	142	116	0	0	94	66.20%	48	33.80%
CON 214-22	1174	1	797	417	380	0	0	301	72.18%	116	27.82%

Statement of Votes Cast
 GENERAL ELECTION HELD NOVEMBER 5, 2002
 SOVC For Jurisdiction Wide, All Counters, STATE
 OFFICIAL ELECTION RESULTS- ALL BALLOTS

L. RUBIN -ASSOC. JUSTICE DIV 8

Reg. Voters	Vote For	Ballots Cast	Total Votes	Times Blank Voted	Times Over Voted	Number of Under Votes	YES	NO
1259	1	732	395	337	0	0	240	60.76%
1160	1	730	396	334	0	0	259	65.40%
1105	1	614	332	282	0	0	223	67.17%
1220	1	824	468	356	0	0	332	70.94%
1122	1	816	403	413	0	0	305	75.68%
1382	1	997	474	522	1	0	306	64.56%
1319	1	916	500	416	0	0	354	70.80%
919	1	654	312	342	0	0	237	75.96%
1126	1	574	288	286	0	0	203	70.49%
752	1	408	186	222	0	0	138	74.19%
923	1	480	253	227	0	0	191	75.49%
1169	1	700	397	303	0	0	299	75.31%
1267	1	844	419	425	0	0	294	70.17%
509	1	252	147	105	0	0	103	70.07%
940	1	537	323	214	0	0	235	72.76%
751	1	469	269	200	0	0	196	72.86%
1134	1	610	316	294	0	0	230	72.78%
1204	1	799	407	392	0	0	318	78.13%
980	1	519	253	266	0	0	178	70.36%
1148	1	776	390	386	0	0	289	74.10%
1060	1	676	328	347	1	0	248	75.61%
1226	1	661	311	350	0	0	202	64.95%
1148	1	547	260	287	0	0	182	70.00%
818	1	428	213	215	0	0	137	64.32%
990	1	600	311	289	0	0	243	78.14%
1080	1	766	399	367	0	0	266	66.67%
1415	1	944	501	443	0	0	371	74.05%
1324	1	890	463	427	0	0	341	73.65%
968	1	534	254	280	0	0	169	66.54%
679	1	387	191	196	0	0	126	65.97%
790	1	458	253	205	0	0	181	71.54%
1082	1	774	441	333	0	0	289	65.53%
700	1	465	258	297	0	0	174	67.44%
1295	1	709	417	292	0	0	262	62.83%
1224	1	709	373	336	0	0	236	63.27%
1342	1	659	418	241	0	0	265	63.40%
1354	1	726	452	274	0	0	306	67.70%
1242	1	617	363	254	0	0	228	62.81%
1127	1	705	353	352	0	0	209	59.21%
541	1	365	171	194	0	0	130	76.02%
CON 215-23							155	39.24%
CON 216-24							137	34.60%
CON 217-25							109	32.83%
CON 218-26							136	29.06%
CON 219-27							98	24.32%
CON 220-27							168	35.44%
CON 221-28							146	29.20%
CON 222-29							75	24.04%
CON 223-29							85	29.51%
CON 224-75							48	25.81%
CON 225-30							62	24.51%
CON 226-31							98	24.69%
CON 227-31							125	29.83%
CON 301-32							44	29.93%
CON 302-33							88	27.24%
CON 303-34							73	27.14%
CON 304-37							86	27.22%
CON 305-37							89	21.87%
CON 306-35							75	29.64%
CON 307-36							101	25.90%
CON 308-35							80	24.39%
CON 309-38							109	35.05%
CON 310-38							78	30.00%
CON 311-39							76	35.68%
CON 312-40							68	21.86%
CON 313-41							133	33.33%
CON 314-42							130	25.95%
CON 315-43							122	26.35%
CON 316-43							85	33.46%
CON 317-44							65	34.03%
CON 318-44							72	28.46%
CON 319-45							152	34.47%
CON 320-45							84	32.56%
CON 321-46							155	37.17%
CON 322-46							137	36.73%
CON 323-47							153	36.60%
CON 324-48							146	32.30%
CON 325-49							135	37.19%
CON 326-55							144	40.79%
CON 401-36							41	23.98%

Statement of Votes Cast
 GENERAL ELECTION HELD NOVEMBER 5, 2002
 SOVC For Jurisdiction Wide, All Counters, STATE
 OFFICIAL ELECTION RESULTS- ALL BALLOTS

L. RUBIN -ASSOC. JUSTICE DIV 8

Reg. Voters	Vote For	Ballots Cast	Total Votes	Times Blank Voted	Times Over Voted	Number of Under Votes	YES	NO		
CON 402-41	1	268	123	145	0	0	80	65.04%	43	34.96%
CON 403-50	1	546	288	258	0	0	200	69.44%	88	30.56%
CON 404-50	1	708	354	354	0	0	239	67.51%	115	32.49%
CON 405-51	1	922	496	426	0	0	335	67.54%	161	32.46%
CON 406-52	1	816	406	410	0	0	286	70.44%	120	29.56%
CON 407-53	1	774	440	334	0	0	316	71.82%	124	28.18%
CON 408-54	1	533	306	227	0	0	202	66.01%	104	33.99%
CON 409-51	1	569	336	233	0	0	221	65.77%	115	34.23%
CON 410-51	1	635	360	275	0	0	247	68.61%	113	31.39%
CON 411-54	1	565	349	216	0	0	242	69.34%	107	30.66%
CON 412-51	1	521	275	246	0	0	199	72.36%	76	27.64%
CON 413-55	1	750	390	360	0	0	236	60.51%	154	39.49%
CON 414-55	1	252	125	127	0	0	92	73.60%	33	26.40%
CON 415-56	1	685	387	298	0	0	250	64.60%	137	35.40%
CON 416-56	1	732	434	298	0	0	301	69.35%	133	30.65%
CON 417-57	1	804	450	354	0	0	268	59.56%	182	40.44%
CON 418-58	1	514	317	197	0	0	195	61.51%	122	38.49%
CON 419-59	1	642	358	284	0	0	245	68.44%	113	31.56%
CON 420-60	1	579	367	212	0	0	228	62.13%	139	37.87%
CON 421-60	1	516	331	185	0	0	213	64.35%	118	35.65%
CON 422-61	1	632	365	267	0	0	230	63.01%	135	36.99%
CON 423-62	1	785	414	371	0	0	261	63.04%	153	36.96%
CON 424-62	1	658	357	301	0	0	256	71.71%	101	28.29%
CON 425-63	1	520	289	231	0	0	193	66.78%	96	33.22%
CON 426-64	1	500	335	165	0	0	224	66.87%	111	33.13%
CON 427-64	1	570	373	197	0	0	234	62.73%	139	37.27%
CON 501-65	1	737	431	306	0	0	241	55.92%	190	44.08%
CON 502-66	1	625	327	298	0	0	200	61.16%	127	38.84%
CON 503-66	1	725	371	354	0	0	207	55.80%	164	44.20%
CON 504-67	1	324	160	164	0	0	99	61.88%	61	38.13%
CON 505-67	1	595	287	308	0	0	184	64.11%	103	35.89%
CON 506-67	1	566	329	237	0	0	190	57.75%	139	42.25%
CON 507-67	1	573	334	239	0	0	198	59.28%	136	40.72%
CON 508-68	1	625	335	290	0	0	210	62.69%	125	37.31%
CON 509-68	1	648	338	310	0	0	191	56.51%	147	43.49%
CON 510-69	1	575	333	242	0	0	202	60.66%	131	39.34%
CON 511-69	1	590	356	234	0	0	223	62.64%	133	37.36%
CON 512-65	1	508	303	205	0	0	168	55.45%	135	44.55%
CON 513-68	1	678	404	274	0	0	240	59.41%	164	40.59%
CON 514-68	1	641	429	212	0	0	253	58.97%	176	41.03%

Statement of Votes Cast
GENERAL ELECTION HELD NOVEMBER 5, 2002
SOVC For Jurisdiction Wide, All Counters, STATE
OFFICIAL ELECTION RESULTS- ALL BALLOTS

L. RUBIN -ASSOC. JUSTICE DIV 8

Reg. Voters	Vote For	Ballots Cast	Total Votes	Times Blank Voted	Times Over Voted	Number of Under Votes	YES	NO		
834	1	328	199	129	0	0	136	68.34%	63	31.66%
1180	1	776	438	338	0	0	246	56.16%	192	43.84%
763	1	500	292	208	0	0	163	55.82%	129	44.18%
759	1	439	241	198	0	0	121	50.21%	120	49.79%
957	1	593	333	260	0	0	190	57.06%	143	42.94%
734	1	327	161	166	0	0	105	65.22%	56	34.78%
1113	1	529	279	250	0	0	184	65.95%	95	34.05%
1096	1	632	301	331	0	0	229	76.08%	72	23.92%
950	1	436	223	213	0	0	154	69.06%	69	30.94%
944	1	250	104	146	0	0	78	75.00%	26	25.00%
592	1	159	69	90	0	0	55	79.71%	14	20.29%
612	1	381	214	167	0	0	151	70.56%	63	29.44%
1231	1	236	105	131	0	0	80	76.19%	25	23.81%
524	1	356	213	143	0	0	108	50.70%	105	49.30%
62	1	43	30	13	0	0	20	66.67%	10	33.33%
323	1	216	114	102	0	0	62	54.39%	52	45.61%
7	1	2	1	1	0	0	1	100.00%	0	0.00%
207	1	97	60	37	0	0	29	48.33%	31	51.67%
0	1	0	0	0	0	0	0	-	0	-
120	1	77	43	34	0	0	23	53.49%	20	46.51%
466	1	280	142	138	0	0	102	71.83%	40	28.17%
28	1	18	6	12	0	0	5	83.33%	1	16.67%
8	1	4	2	2	0	0	0	0.00%	2	100.00%
566	1	331	146	185	0	0	86	58.90%	60	41.10%
19	1	9	3	6	0	0	3	100.00%	0	0.00%
369	1	236	123	113	0	0	74	60.16%	49	39.84%
0	1	0	0	0	0	0	0	-	0	-
14	1	9	3	6	0	0	3	100.00%	0	0.00%
0	1	0	0	0	0	0	0	-	0	-
0	1	0	0	0	0	0	0	-	0	-
0	1	0	0	0	0	0	0	-	0	-
19	1	10	5	5	0	0	3	60.00%	2	40.00%
2	1	1	0	1	0	0	0	-	0	-
8	1	6	2	4	0	0	0	0.00%	2	100.00%
0	1	0	0	0	0	0	0	-	0	-
203	1	145	76	69	0	0	51	67.11%	25	32.89%
4	1	1	1	0	0	0	0	0.00%	1	100.00%
0	1	0	0	0	0	0	0	-	0	-
4	1	4	4	0	0	0	0	0.00%	4	100.00%
0	1	0	0	0	0	0	0	-	0	-

Statement of Votes Cast
GENERAL ELECTION HELD NOVEMBER 5, 2002
SOVC For Jurisdiction Wide, All Counters, STATE
OFFICIAL ELECTION RESULTS- ALL BALLOTS

L. RUBIN -ASSOC. JUSTICE DIV 8

Reg. Voters	Vote For	Ballots Cast	Total Votes	Times Blank Voted	Times Over Voted	Number of Under Votes	YES	NO
53	1	22	14	8	0	0	9	5
266	1	160	75	85	0	0	48	27
18	1	15	9	6	0	0	8	1
3	1	0	0	0	0	0	0	0
210	1	158	94	64	0	0	66	28
115	1	58	45	13	0	0	29	16
140659	0	83903	46416	37483	4	0	30226	16190
							64.29%	35.71%
							64.00%	36.00%
							88.89%	11.11%
							-	-
							70.21%	29.79%
							64.44%	35.56%
							65.12%	34.88%
AVPCT BT 52								
AVPCT BT 53/61								
AVPCT BT 55/62								
AVPCT BT 56								
AVPCT BT 58								
AVPCT BT 59								
Total								

Statement of Votes Cast
 GENERAL ELECTION HELD NOVEMBER 5, 2002
 SOVC For Jurisdiction Wide, All Counters, All Races
 OFFICIAL ELECTION RESULTS - ALL BALLOTS

SUPERIOR COURT JUDGE

Reg. Voters	Vote For	Ballots Cast	Total Votes	Times Blank Voted	Times Over Voted	Number of Under Votes	JACQUELINE FREDERICK	JOHN A. TRICE	Write-In Votes
69297	0	40887	36195	4688	4	0	15279 42.21%	20811 57.50%	105 0.29%
62053	0	37529	33880	3642	7	0	11827 34.91%	21971 64.85%	82 0.24%
9309	0	5487	4909	578	0	0	2224 45.30%	2677 54.53%	8 0.16%
140659	0	83903	74984	8908	11	0	29330 39.12%	45459 60.62%	195 0.26%
140659	0	83903	74984	8908	11	0	29330 39.12%	45459 60.62%	195 0.26%
140659	0	83903	74984	8908	11	0	29330 39.12%	45459 60.62%	195 0.26%
140659	0	83903	74984	8908	11	0	29330 39.12%	45459 60.62%	195 0.26%
140659	0	83903	74984	8908	11	0	29330 39.12%	45459 60.62%	195 0.26%
140659	0	83903	74984	8908	11	0	29330 39.12%	45459 60.62%	195 0.26%
26011	0	15466	13997	1465	4	0	4596 32.84%	9353 66.82%	48 0.34%
30929	0	20057	17601	2453	3	0	7170 40.74%	10381 58.98%	50 0.28%
27616	0	16262	14489	1772	1	0	5839 40.30%	8613 59.45%	37 0.26%
28011	0	16831	15341	1489	1	0	6776 44.17%	8541 55.67%	24 0.16%
26024	0	14007	12423	1582	2	0	4522 36.40%	7869 63.34%	32 0.26%
2068	0	1280	1133	147	0	0	427 37.69%	702 61.96%	4 0.35%
140659	0	83903	74984	8908	11	0	29330 39.12%	45459 60.62%	195 0.26%
10337	0	6589	5933	655	1	0	2295 38.68%	3632 61.22%	6 0.10%
6457	0	3420	3015	404	1	0	1444 47.89%	1561 51.77%	10 0.33%
6903	0	4320	3777	543	0	0	1666 44.11%	2097 55.52%	14 0.37%
12255	0	7115	6487	625	3	0	2124 32.74%	4335 66.83%	28 0.43%
24919	0	13774	12103	1671	0	0	4675 38.63%	7390 61.06%	38 0.31%
5543	0	3508	3133	375	0	0	1226 39.13%	1903 60.74%	4 0.13%
15072	0	8738	7921	816	1	0	2799 35.34%	5108 64.49%	14 0.18%
59173	0	36439	32615	3819	5	0	13101 40.17%	19433 59.58%	81 0.25%
0	0	0	0	0	0	0	0	0	0
140659	0	83903	74984	8908	11	0	29330 39.12%	45459 60.62%	195 0.26%

Statement of Votes Cast
 GENERAL ELECTION HELD NOVEMBER 5, 2002
 SOVC For Jurisdiction Wide, All Counters, SUPERIOR COURT JUDGE
 OFFICIAL ELECTION RESULTS- ALL BALLOTS

SUPERIOR COURT JUDGE											
Reg. Voters	Ballots Cast	Total Votes	Times Blank Voted	Times Over Voted	JACQUELINE FREDERICK	JOHN A. TRICE	Write-In Votes				
Jurisdiction Wide											
CON 101-01	1145	654	600	54	0	211	35.17%	389	64.83%	0	0.00%
CON 102-02	1285	763	672	91	0	197	29.32%	469	69.79%	6	0.89%
CON 103-03	1062	676	592	84	0	189	31.93%	403	68.07%	0	0.00%
CON 104-03	1256	711	646	65	0	212	32.82%	433	67.03%	1	0.15%
CON 105-04	1025	652	602	50	0	191	31.73%	407	67.61%	4	0.66%
CON 106-05	458	260	248	12	0	89	35.89%	159	64.11%	0	0.00%
CON 107-06	142	89	75	14	0	16	21.33%	59	78.67%	0	0.00%
CON 108-03	1366	827	737	89	1	249	33.79%	485	65.81%	3	0.41%
CON 109-07	760	466	413	53	0	118	28.57%	295	71.43%	0	0.00%
CON 110-08	1045	555	520	35	0	195	37.50%	322	61.92%	3	0.58%
CON 111-08	1093	606	564	41	1	188	33.33%	369	65.43%	7	1.24%
CON 112-03	841	359	338	21	0	149	44.08%	186	55.03%	3	0.89%
CON 113-04	1210	762	703	59	0	230	32.72%	473	67.28%	0	0.00%
CON 114-07	949	604	554	50	0	165	29.78%	388	70.04%	1	0.18%
CON 115-09	1093	626	561	65	0	190	33.87%	367	65.42%	4	0.71%
CON 116-10	1079	575	518	56	1	174	33.59%	344	66.41%	0	0.00%
CON 117-10	1375	897	818	79	0	269	32.89%	549	67.11%	0	0.00%
CON 118-11	1152	713	632	81	0	199	31.49%	429	67.88%	4	0.63%
CON 119-09	1303	750	666	83	1	190	28.53%	471	70.72%	5	0.75%
CON 120-11	1108	666	612	54	0	175	28.59%	436	71.24%	1	0.16%
CON 121-12	1266	822	737	85	0	249	33.79%	485	65.81%	3	0.41%
CON 122-12	783	535	472	63	0	150	31.78%	320	67.80%	2	0.42%
CON 123-13	772	506	450	56	0	154	34.22%	296	65.78%	0	0.00%
CON 124-14	1050	591	549	42	0	199	36.25%	349	63.57%	1	0.18%
CON 125-14	1386	799	717	82	0	248	34.59%	469	65.41%	0	0.00%
CON 201-15	1299	965	853	112	0	348	40.80%	505	59.20%	0	0.00%
CON 202-15	1070	758	661	96	1	283	42.81%	376	56.88%	2	0.30%
CON 203-15	1364	984	834	150	0	352	42.21%	478	57.31%	4	0.48%
CON 204-15	1132	860	734	126	0	271	36.92%	463	63.08%	0	0.00%
CON 205-16	1042	687	609	78	0	241	39.57%	366	60.10%	2	0.33%
CON 206-16	1120	689	597	92	0	262	43.89%	333	55.78%	2	0.34%
CON 207-17	1023	626	546	80	0	256	46.89%	288	52.75%	2	0.37%
CON 208-18	1273	819	731	88	0	290	39.67%	440	60.19%	1	0.14%
CON 209-19	1442	842	733	109	0	354	48.29%	376	51.30%	3	0.41%
CON 210-20	1057	614	526	88	0	235	44.68%	286	54.37%	5	0.95%
CON 211-20	1174	764	669	95	0	285	42.60%	382	57.10%	2	0.30%
CON 212-20	934	655	572	83	0	246	43.01%	325	56.82%	1	0.17%
CON 213-21	393	258	236	22	0	82	34.75%	153	64.83%	1	0.42%
CON 214-22	1174	797	693	104	0	291	41.99%	398	57.43%	4	0.58%

Statement of Votes Cast
 GENERAL ELECTION HELD NOVEMBER 5, 2002
 SOVC For Jurisdiction Wide, All Counters, SUPERIOR COURT JUDGE
 OFFICIAL ELECTION RESULTS- ALL BALLOTS

SUPERIOR COURT JUDGE

Reg. Voters	Ballois Cast	Total Votes	Times Blank Voted	Times Over Voted	JACQUELINE FREDERICK	JOHN A. TRICE	Write-In Votes
1259	732	644	88	0	276 42.86%	367 56.99%	1 0.16%
1160	730	649	81	0	270 41.60%	377 58.09%	2 0.31%
1105	614	537	76	1	218 40.60%	319 59.40%	0 0.00%
1220	824	741	83	0	308 41.57%	432 58.30%	1 0.13%
1122	816	722	94	0	267 36.98%	455 63.02%	0 0.00%
1382	997	870	127	0	388 44.60%	477 54.83%	5 0.57%
1319	916	819	96	1	350 42.74%	465 56.78%	4 0.49%
919	654	586	68	0	170 29.01%	414 70.65%	2 0.34%
1126	574	491	83	0	184 37.47%	304 61.91%	3 0.61%
752	408	342	66	0	109 31.87%	233 68.13%	0 0.00%
923	480	425	55	0	156 36.71%	268 63.06%	1 0.24%
1169	700	623	77	0	243 39.00%	380 61.00%	0 0.00%
1267	844	763	81	0	271 35.52%	490 64.22%	2 0.26%
509	252	223	29	0	87 39.01%	136 60.99%	0 0.00%
940	537	503	34	0	191 37.97%	310 61.63%	2 0.40%
751	469	432	37	0	166 38.43%	266 61.57%	0 0.00%
1134	610	531	79	0	225 42.37%	305 57.44%	1 0.19%
1204	799	722	77	0	274 37.95%	446 61.77%	2 0.28%
980	519	443	76	0	189 42.66%	253 57.11%	1 0.23%
1148	776	712	64	0	276 38.76%	434 60.96%	2 0.28%
1060	676	606	70	0	209 34.49%	395 65.18%	2 0.33%
1226	661	577	84	0	245 42.46%	326 56.50%	6 1.04%
1148	547	454	93	0	191 42.07%	262 57.71%	1 0.22%
818	428	356	72	0	178 50.00%	177 49.72%	1 0.28%
990	600	560	40	0	212 37.86%	348 62.14%	0 0.00%
1080	766	712	54	0	192 26.97%	519 72.89%	1 0.14%
1415	944	849	95	0	281 33.10%	565 66.55%	3 0.35%
1324	890	801	89	0	264 32.96%	536 66.92%	1 0.12%
968	534	464	70	0	202 43.53%	261 56.25%	1 0.22%
679	387	350	37	0	144 41.14%	206 58.86%	0 0.00%
790	458	404	54	0	177 43.81%	226 55.94%	1 0.25%
1082	774	704	70	0	279 39.63%	425 60.37%	0 0.00%
700	465	410	55	0	160 39.02%	249 60.73%	1 0.24%
1295	709	637	72	0	292 45.84%	343 53.85%	2 0.31%
1224	709	627	82	0	280 44.66%	347 55.34%	0 0.00%
1342	659	575	84	0	282 49.04%	292 50.78%	1 0.17%
1354	726	635	91	0	318 50.08%	312 49.13%	5 0.79%
1242	617	541	75	1	272 50.28%	267 49.35%	2 0.37%
1127	705	622	83	0	236 37.94%	385 61.90%	1 0.16%
541	365	329	36	0	102 31.00%	227 69.00%	0 0.00%

Statement of Votes Cast
 GENERAL ELECTION HELD NOVEMBER 5, 2002
 SOVC For Jurisdiction Wide, All Counters, SUPERIOR COURT JUDGE
 OFFICIAL ELECTION RESULTS- ALL BALLOTS

SUPERIOR COURT JUDGE

Reg. Voters	Ballots Cast	Total Votes	Times Blank Voted	Times Over Voted	JACQUELINE FREDERICK	JOHN A. TRICE	Write-In Votes
CON 402-41	419	268	246	22	0	175	0
CON 403-50	761	546	477	69	71	71.14%	0
CON 404-50	960	708	644	64	161	65.83%	2
CON 405-51	1328	922	843	79	218	33.75%	0
CON 406-52	1268	816	731	85	297	66.15%	0
CON 407-53	1100	774	704	70	295	64.77%	0
CON 408-54	844	533	479	53	289	59.51%	1
CON 409-51	1025	569	515	54	199	58.81%	1
CON 410-51	1080	635	557	78	196	0.00%	0
CON 411-54	1057	565	516	49	224	81.49%	1
CON 412-51	914	521	467	54	222	7.59%	0
CON 413-55	1213	750	662	88	194	0.00%	0
CON 414-55	408	252	227	25	257	58.46%	1
CON 415-56	1216	685	635	50	102	61.03%	0
CON 416-56	1130	732	663	69	309	55.07%	0
CON 417-57	1273	804	720	84	298	0.00%	0
CON 418-58	991	514	489	25	327	54.60%	3
CON 419-59	1137	642	597	45	261	2.28%	2
CON 420-60	1150	579	546	33	276	46.63%	0
CON 421-60	1025	516	485	31	328	0.00%	2
CON 422-61	1082	632	590	42	266	39.56%	1
CON 423-62	1171	785	731	54	332	44.95%	0
CON 424-62	860	658	621	37	361	0.00%	1
CON 425-63	773	520	481	39	241	50.48%	1
CON 426-64	1212	500	453	47	221	0.00%	0
CON 427-64	1346	570	517	53	240	51.21%	0
CON 501-65	1231	737	671	66	239	3.58%	3
CON 502-66	1005	625	565	60	195	64.08%	2
CON 503-66	1081	725	645	80	370	0.00%	0
CON 504-67	467	324	287	37	206	65.49%	0
CON 505-67	856	595	538	57	110	68.06%	0
CON 506-67	945	566	526	40	174	0.00%	1
CON 507-67	951	573	515	58	165	67.47%	0
CON 508-68	1098	625	555	70	181	0.00%	0
CON 509-68	1016	648	595	53	199	68.63%	1
CON 510-69	1007	575	505	70	333	64.66%	1
CON 511-69	1145	590	545	45	208	0.18%	2
CON 512-65	1108	508	462	45	164	64.71%	0
CON 513-68	1215	678	619	59	333	61.10%	3
CON 514-68	1113	641	598	43	176	0.55%	1
					203	66.88%	2
					260	56.35%	1
					43	0.17%	0

Statement of Votes Cast
 GENERAL ELECTION HELD NOVEMBER 5, 2002
 SOVC For Jurisdiction Wide, All Counters, SUPERIOR COURT JUDGE
 OFFICIAL ELECTION RESULTS- ALL BALLOTS

SUPERIOR COURT JUDGE

Reg. Voters	Ballots Cast	Total Votes	Times Blank Voted	Times Over Voted	JACQUELINE FREDERICK	JOHN A. TRICE	Write-In Votes
834	328	295	33	0	110	185	0
1180	776	698	78	0	217	479	2
763	500	460	40	0	152	307	1
759	439	395	44	0	140	252	3
957	593	524	68	1	210	314	0
734	327	265	62	0	107	156	2
1113	529	461	68	0	212	248	1
1096	632	553	79	0	211	339	3
950	436	376	60	0	156	218	2
944	250	158	92	0	80	76	2
592	159	125	34	0	55	69	1
612	381	343	38	0	117	226	0
1231	236	134	102	0	64	69	1
524	356	311	45	0	121	189	1
62	43	42	1	0	18	24	0
323	216	186	30	0	62	124	0
7	2	1	1	0	0	1	0
207	97	85	12	0	30	54	1
0	0	0	0	0	0	0	0
120	77	64	13	0	25	39	0
466	280	245	35	0	98	147	0
28	18	16	2	0	5	11	0
8	4	4	0	0	0	4	0
566	331	302	29	0	112	189	1
19	9	9	0	0	1	8	0
369	236	201	35	0	85	114	2
0	0	0	0	0	0	0	0
14	9	8	1	0	1	7	0
0	0	0	0	0	0	0	0
0	0	0	0	0	0	0	0
19	10	10	0	0	2	8	0
2	1	0	1	0	0	0	0
8	6	5	1	0	0	5	0
0	0	0	0	0	0	0	0
203	145	128	17	0	61	67	0
4	1	1	0	0	0	1	0
0	0	0	0	0	0	0	0
4	4	4	0	0	2	2	0
0	0	0	0	0	0	0	0

Statement of Votes Cast
 GENERAL ELECTION HELD NOVEMBER 5, 2002
 SOVC For Jurisdiction Wide, All Counters, SUPERIOR COURT JUDGE
 OFFICIAL ELECTION RESULTS- ALL BALLOTS

SUPERIOR COURT JUDGE

Reg. Voters	Ballots Cast	Total Votes	Times Blank Voted	Times Over Voted	JACQUELINE FREDERICK	JOHN A. TRICE	Write-In Votes
53	22	19	3	0	11 57.89%	8 42.11%	0 0.00%
266	160	143	17	0	59 41.26%	83 58.04%	1 0.70%
18	15	12	3	0	4 33.33%	8 66.67%	0 0.00%
3	0	0	0	0	0 -	0 -	0 -
210	158	141	17	0	58 41.13%	82 58.16%	1 0.71%
1115	58	57	1	0	36 63.16%	21 36.84%	0 0.00%
140659	83903	74984	8908	11	29330 39.12%	45459 60.62%	195 0.26%
AVPCT BT 52							
AVPCT BT 53/61							
AVPCT BT 55/62							
AVPCT BT 56							
AVPCT BT 58							
AVPCT BT 59							
Total							

Statement of Votes Cast
 GENERAL ELECTION HELD NOVEMBER 5, 2002
 SOVC For Jurisdiction Wide, All Counters, All Races
 OFFICIAL ELECTION RESULTS - ALL BALLOTS

SUPT OF PUBLIC INSTRUCTION

Reg. Voters	Vote For	Ballots Cast	Total Votes	Times Blank Voted	Times Over Voted	Number of Under Votes	JACK O'CONNELL	KATHERINE H. SMITH	Write-In Votes
69297	0	40887	36795	4091	1	0	27639 75.12%	9078 24.67%	78 0.21%
62053	0	37529	34144	3381	4	0	22864 66.96%	11193 32.78%	87 0.25%
9309	0	5487	4872	615	0	0	3365 69.07%	1498 30.75%	9 0.18%
140659	0	83903	75811	8087	5	0	53868 71.06%	21769 28.71%	174 0.23%
140659	0	83903	75811	8087	5	0	53868 71.06%	21769 28.71%	174 0.23%
140659	0	83903	75811	8087	5	0	53868 71.06%	21769 28.71%	174 0.23%
140659	0	83903	75811	8087	5	0	53868 71.06%	21769 28.71%	174 0.23%
140659	0	83903	75811	8087	5	0	53868 71.06%	21769 28.71%	174 0.23%
26011	0	15466	14124	1341	1	0	8809 62.37%	5266 37.28%	49 0.35%
30929	0	20057	18162	1895	0	0	13747 75.69%	4382 24.13%	33 0.18%
27616	0	16262	14625	1636	1	0	11044 75.51%	3555 24.31%	26 0.18%
28011	0	16831	15119	1712	0	0	10637 70.36%	4452 29.45%	30 0.20%
26024	0	14007	12634	1370	3	0	8905 70.48%	3697 29.26%	32 0.25%
2068	0	1280	1147	133	0	0	726 63.30%	417 36.36%	4 0.35%
140659	0	83903	75811	8087	5	0	53868 71.06%	21769 28.71%	174 0.23%
10337	0	6589	5928	661	0	0	4338 73.18%	1579 26.64%	11 0.19%
6457	0	3420	3055	364	1	0	2177 71.26%	871 28.51%	7 0.23%
6903	0	4320	3868	452	0	0	2848 73.63%	1013 26.19%	7 0.18%
12255	0	7115	6556	559	0	0	4242 64.70%	2294 34.99%	20 0.31%
24919	0	13774	12408	1366	0	0	9796 78.95%	2581 20.80%	31 0.25%
5543	0	3508	3094	414	0	0	2211 71.46%	876 28.31%	7 0.23%
15072	0	8738	8047	688	3	0	5564 69.14%	2462 30.60%	21 0.26%
59173	0	36439	32855	3583	1	0	22692 69.07%	10093 30.72%	70 0.21%
0	0	0	0	0	0	0	-	0	0
140659	0	83903	75811	8087	5	0	53868 71.06%	21769 28.71%	174 0.23%

Statement of Votes Cast
 GENERAL ELECTION HELD NOVEMBER 5, 2002
 SOVC For Jurisdiction Wide, All Counters, STATE
 OFFICIAL ELECTION RESULTS- ALL BALLOTS

SUPT OF PUBLIC INSTRUCTION

Reg. Voters	Vote For	Ballots Cast	Total Votes	Times Blank Voted	Times Over Voted	Number of Under Votes	JACK O'CONNELL	KATHERINE H. SMITH	Write-In Votes
Jurisdiction Wide									
CON 101-01	1	654	604	50	0	0	325	275	4
CON 102-02	1	763	686	77	0	0	436	245	5
CON 103-03	1	676	603	72	1	0	319	284	0
CON 104-03	1	711	647	64	0	0	364	279	4
CON 105-04	1	652	596	56	0	0	344	250	2
CON 106-05	1	260	248	12	0	0	169	77	0
CON 107-06	1	89	76	13	0	0	39	37	0
CON 108-03	1	827	735	92	0	0	412	321	2
CON 109-07	1	466	415	51	0	0	225	189	1
CON 110-08	1	555	507	48	0	0	305	198	4
CON 111-08	1	606	569	37	0	0	361	202	6
CON 112-03	1	359	336	23	0	0	207	125	4
CON 113-04	1	762	701	61	0	0	469	232	0
CON 114-07	1	604	568	36	0	0	370	197	1
CON 115-09	1	626	581	45	0	0	410	171	0
CON 116-10	1	575	526	49	0	0	352	173	1
CON 117-10	1	897	816	81	0	0	500	316	0
CON 118-11	1	713	648	65	0	0	417	228	3
CON 119-09	1	750	684	66	0	0	422	261	1
CON 120-11	1	666	619	47	0	0	428	191	0
CON 121-12	1	822	739	83	0	0	490	245	4
CON 122-12	1	535	490	45	0	0	340	148	2
CON 123-13	1	506	455	51	0	0	305	150	0
CON 124-14	1	591	543	48	0	0	368	174	1
CON 125-14	1	799	731	68	0	0	431	298	2
CON 201-15	1	965	868	97	0	0	624	243	1
CON 202-15	1	758	686	72	0	0	528	157	1
CON 203-15	1	984	890	94	0	0	677	212	1
CON 204-15	1	860	775	85	0	0	576	199	0
CON 205-16	1	687	619	68	0	0	445	172	2
CON 206-16	1	689	624	65	0	0	484	139	1
CON 207-17	1	819	746	73	0	0	428	308	2
CON 208-18	1	842	748	94	0	0	531	215	0
CON 209-19	1	614	547	67	0	0	407	137	3
CON 210-20	1	764	688	76	0	0	521	167	0
CON 211-20	1	655	579	76	0	0	423	156	0
CON 212-20	1	258	241	17	0	0	180	60	1
CON 213-21	1	797	733	64	0	0	602	131	0
CON 214-22	1								

Statement of Votes Cast
 GENERAL ELECTION HELD NOVEMBER 5, 2002
 SOVC For Jurisdiction Wide, All Counters, STATE
 OFFICIAL ELECTION RESULTS- ALL BALLOTS

SUPT OF PUBLIC INSTRUCTION

Reg. Voters	Vote For	Ballots Cast	Total Votes	Times Blank Voted	Times Over Voted	Number of Under Votes	JACK O'CONNELL	KATHERINE H. SMITH	Write-In Votes
CON 215-23	1	732	676	56	0	0	491 72.63%	183 27.07%	2 0.30%
CON 216-24	1	730	664	66	0	0	525 79.07%	138 20.78%	1 0.15%
CON 217-25	1	614	556	58	0	0	410 73.74%	144 25.90%	2 0.36%
CON 218-26	1	824	755	69	0	0	550 72.85%	205 27.15%	0 0.00%
CON 219-27	1	816	746	70	0	0	591 79.22%	154 20.64%	1 0.13%
CON 220-27	1	997	889	108	0	0	660 74.24%	225 25.31%	4 0.45%
CON 221-28	1	916	843	73	0	0	674 79.95%	169 20.05%	0 0.00%
CON 222-29	1	654	596	58	0	0	474 79.53%	120 20.13%	2 0.34%
CON 223-29	1	574	517	57	0	0	402 77.76%	114 22.05%	1 0.19%
CON 224-75	1	408	362	46	0	0	291 80.39%	71 19.61%	0 0.00%
CON 225-30	1	480	437	43	0	0	337 77.12%	99 22.65%	1 0.23%
CON 226-31	1	700	646	54	0	0	503 77.86%	141 21.83%	2 0.31%
CON 227-31	1	844	769	75	0	0	595 77.37%	171 22.24%	3 0.39%
CON 301-32	1	252	228	24	0	0	175 76.75%	53 23.25%	0 0.00%
CON 302-33	1	537	500	37	0	0	382 76.40%	118 23.60%	0 0.00%
CON 303-34	1	469	428	41	0	0	326 76.17%	102 23.83%	0 0.00%
CON 304-37	1	610	542	68	0	0	445 82.10%	97 17.90%	0 0.00%
CON 305-37	1	799	735	64	0	0	597 81.22%	134 18.23%	4 0.54%
CON 306-35	1	519	454	65	0	0	362 79.74%	88 19.38%	4 0.88%
CON 307-36	1	776	721	55	0	0	574 79.61%	145 20.11%	2 0.28%
CON 308-35	1	676	628	48	0	0	505 80.41%	123 19.59%	0 0.00%
CON 309-38	1	661	602	59	0	0	477 79.24%	125 20.76%	0 0.00%
CON 310-38	1	547	468	79	0	0	381 81.41%	87 18.59%	0 0.00%
CON 311-39	1	428	382	46	0	0	286 74.87%	95 24.87%	1 0.26%
CON 312-40	1	600	567	33	0	0	470 82.89%	97 17.11%	0 0.00%
CON 313-41	1	766	712	54	0	0	541 75.98%	171 24.02%	0 0.00%
CON 314-42	1	944	854	90	0	0	642 75.18%	212 24.82%	0 0.00%
CON 315-43	1	890	813	77	0	0	589 72.45%	222 27.31%	2 0.25%
CON 316-43	1	534	462	72	0	0	359 77.71%	102 22.08%	1 0.22%
CON 317-44	1	387	340	47	0	0	246 72.35%	94 27.65%	0 0.00%
CON 318-44	1	458	399	59	0	0	285 71.43%	113 28.32%	1 0.25%
CON 319-45	1	774	681	93	0	0	458 67.25%	222 32.60%	1 0.15%
CON 320-45	1	465	399	66	0	0	274 68.67%	123 30.83%	2 0.50%
CON 321-46	1	709	651	58	0	0	477 73.27%	173 26.57%	1 0.15%
CON 322-46	1	709	634	75	0	0	450 70.98%	181 28.55%	3 0.47%
CON 323-47	1	659	584	75	0	0	410 70.21%	173 29.62%	1 0.17%
CON 324-48	1	726	644	81	1	0	456 70.81%	186 28.88%	2 0.31%
CON 325-49	1	617	542	75	0	0	384 70.85%	158 29.15%	0 0.00%
CON 326-55	1	705	619	86	0	0	469 75.77%	149 24.07%	1 0.16%
CON 401-36	1	365	342	23	0	0	290 84.80%	51 14.91%	1 0.29%

Statement of Votes Cast
 GENERAL ELECTION HELD NOVEMBER 5, 2002
 SOVC For Jurisdiction Wide, All Counters, STATE
 OFFICIAL ELECTION RESULTS- ALL BALLOTS

SUPT OF PUBLIC INSTRUCTION

Reg. Voters	Vote For	Ballots Cast	Total Votes	Times Blank Voted	Times Over Voted	Number of Under Votes	JACK O'CONNELL	KATHERINE H. SMITH	Write-in Votes			
CON 402-41	419	1	268	238	30	0	183	76.89%	55	23.11%	0	0.00%
CON 403-50	761	1	546	487	59	0	340	69.82%	145	29.77%	2	0.41%
CON 404-50	960	1	708	621	87	0	432	69.57%	188	30.27%	1	0.16%
CON 405-51	1328	1	922	829	93	0	608	73.34%	220	26.54%	1	0.12%
CON 406-52	1268	1	816	729	87	0	570	78.19%	158	21.67%	1	0.14%
CON 407-53	1100	1	774	704	70	0	500	71.02%	203	28.84%	1	0.14%
CON 408-54	844	1	533	481	52	0	360	74.84%	120	24.95%	1	0.21%
CON 409-51	1025	1	569	517	52	0	388	75.05%	127	24.56%	2	0.39%
CON 410-51	1080	1	635	574	61	0	436	75.96%	137	23.87%	1	0.17%
CON 411-54	1057	1	565	523	42	0	363	69.41%	160	30.59%	0	0.00%
CON 412-51	914	1	521	463	58	0	341	73.65%	121	26.13%	1	0.22%
CON 413-55	1213	1	750	672	78	0	449	66.82%	223	33.18%	0	0.00%
CON 414-55	408	1	252	223	29	0	146	65.47%	77	34.53%	0	0.00%
CON 415-56	1216	1	685	616	69	0	403	65.42%	213	34.58%	0	0.00%
CON 416-56	1130	1	732	642	90	0	444	69.16%	194	30.22%	4	0.62%
CON 417-57	1273	1	804	721	83	0	514	71.29%	206	28.57%	1	0.14%
CON 418-58	991	1	514	469	45	0	306	65.25%	161	34.33%	2	0.43%
CON 419-59	1137	1	642	566	76	0	402	71.02%	163	28.80%	1	0.18%
CON 420-60	1150	1	579	543	36	0	389	71.64%	153	28.18%	1	0.18%
CON 421-60	1025	1	516	472	44	0	327	69.28%	144	30.51%	1	0.21%
CON 422-61	1082	1	632	579	53	0	399	68.91%	179	30.92%	1	0.17%
CON 423-62	1171	1	785	696	89	0	437	62.79%	258	37.07%	1	0.14%
CON 424-62	860	1	658	579	79	0	394	68.05%	184	31.78%	1	0.17%
CON 425-63	773	1	520	457	63	0	279	61.05%	178	38.95%	0	0.00%
CON 426-64	1212	1	500	440	60	0	310	70.45%	128	29.09%	2	0.45%
CON 427-64	1346	1	570	521	49	0	356	68.33%	163	31.29%	2	0.38%
CON 501-65	1231	1	737	685	52	0	469	68.47%	216	31.53%	0	0.00%
CON 502-66	1005	1	625	570	55	0	427	74.91%	143	25.09%	0	0.00%
CON 503-66	1081	1	725	647	78	0	460	71.10%	186	28.75%	1	0.15%
CON 504-67	467	1	324	294	30	0	186	63.27%	107	36.39%	1	0.34%
CON 505-67	856	1	595	550	45	0	373	67.82%	176	32.00%	1	0.18%
CON 506-67	945	1	566	531	35	0	358	67.42%	172	32.39%	1	0.19%
CON 507-67	951	1	573	525	47	1	360	68.57%	164	31.24%	1	0.19%
CON 508-68	1098	1	625	563	62	0	390	69.27%	173	30.73%	0	0.00%
CON 509-68	1016	1	648	608	40	0	421	69.24%	186	30.59%	1	0.16%
CON 510-69	1007	1	575	534	41	0	366	68.54%	166	31.09%	2	0.37%
CON 511-69	1145	1	590	549	41	0	405	73.77%	140	25.50%	4	0.73%
CON 512-65	1108	1	590	542	36	0	321	68.01%	148	31.36%	3	0.64%
CON 513-68	1215	1	678	628	49	1	425	67.68%	199	31.69%	4	0.64%
CON 514-68	1113	1	641	602	38	1	405	67.28%	195	32.39%	2	0.33%

Statement of Votes Cast
 GENERAL ELECTION HELD NOVEMBER 5, 2002
 SOVC For Jurisdiction Wide, All Counters, STATE
 OFFICIAL ELECTION RESULTS- ALL BALLOTS

SUPT OF PUBLIC INSTRUCTION

Reg. Voters	Vote For	Ballots Cast	Total Votes	Times Blank Voted	Times Over Voted	Number of Under Votes	JACK O'CONNELL	KATHERINE H. SMITH	Write-In Votes
834	1	328	289	39	0	0	198 68.51%	91 31.49%	0 0.00%
1180	1	776	707	69	0	0	471 66.62%	236 33.38%	0 0.00%
763	1	500	458	42	0	0	291 63.54%	166 36.24%	1 0.22%
759	1	439	395	44	0	0	284 71.90%	111 28.10%	0 0.00%
957	1	593	521	72	0	0	361 69.29%	160 30.71%	0 0.00%
734	1	327	275	52	0	0	215 78.18%	60 21.82%	0 0.00%
1113	1	529	476	53	0	0	347 72.90%	128 26.89%	1 0.21%
1096	1	632	558	74	0	0	445 79.75%	111 19.89%	2 0.36%
950	1	436	387	49	0	0	303 78.29%	84 21.71%	0 0.00%
944	1	250	168	82	0	0	118 70.24%	46 27.38%	4 2.38%
592	1	159	130	29	0	0	99 76.15%	30 23.08%	1 0.77%
612	1	381	346	35	0	0	287 82.95%	58 16.76%	1 0.29%
1231	1	236	156	80	0	0	110 70.51%	45 28.85%	1 0.64%
524	1	356	317	39	0	0	191 60.25%	124 39.12%	2 0.63%
62	1	43	42	1	0	0	25 59.52%	17 40.48%	0 0.00%
323	1	216	194	22	0	0	115 59.28%	79 40.72%	0 0.00%
7	1	2	1	1	0	0	1 100.00%	0 0.00%	0 0.00%
207	1	97	88	9	0	0	36 40.91%	52 59.09%	0 0.00%
0	1	0	0	0	0	0	0 -	0 -	0 -
120	1	77	69	8	0	0	45 65.22%	24 34.78%	0 0.00%
466	1	280	247	33	0	0	173 70.04%	74 29.96%	0 0.00%
28	1	18	17	1	0	0	16 94.12%	1 5.88%	0 0.00%
8	1	4	2	2	0	0	0 0.00%	2 100.00%	0 0.00%
566	1	331	294	37	0	0	205 69.73%	88 29.93%	1 0.34%
19	1	9	9	0	0	0	6 66.67%	3 33.33%	0 0.00%
369	1	236	202	34	0	0	130 64.36%	71 35.15%	1 0.50%
0	1	0	0	0	0	0	0 -	0 -	0 -
14	1	9	9	0	0	0	6 66.67%	3 33.33%	0 0.00%
0	1	0	0	0	0	0	0 -	0 -	0 -
0	1	0	0	0	0	0	0 -	0 -	0 -
0	1	0	0	0	0	0	0 -	0 -	0 -
19	1	10	10	0	0	0	10 100.00%	0 0.00%	0 0.00%
2	1	1	1	0	0	0	0 -	0 -	0 -
8	1	6	5	1	0	0	5 100.00%	0 0.00%	0 0.00%
0	1	0	0	0	0	0	0 -	0 -	0 -
203	1	145	132	13	0	0	85 64.39%	47 35.61%	0 0.00%
4	1	1	1	0	0	0	1 100.00%	0 0.00%	0 0.00%
0	1	0	0	0	0	0	0 -	0 -	0 -
4	1	4	4	0	0	0	0 0.00%	4 100.00%	0 0.00%
0	1	0	0	0	0	0	0 -	0 -	0 -

Statement of Votes Cast
 GENERAL ELECTION HELD NOVEMBER 5, 2002
 SOVC For Jurisdiction Wide, All Counters, STATE
 OFFICIAL ELECTION RESULTS- ALL BALLOTS

SUPT OF PUBLIC INSTRUCTION

Reg. Voters	Vote For	Ballots Cast	Total Votes	Times Blank Voted	Times Over Voted	Number of Under Votes	JACK O'CONNELL	KATHERINE H. SMITH	Write-In Votes
53	1	22	17	5	0	0	15 88.24%	2 11.76%	0 0.00%
266	1	160	143	17	0	0	109 76.22%	33 23.08%	1 0.70%
18	1	15	13	2	0	0	9 69.23%	4 30.77%	0 0.00%
3	1	0	0	0	0	0	-	0	0
210	1	158	143	15	0	0	98 68.53%	45 31.47%	0 0.00%
115	1	58	52	6	0	0	31 59.62%	21 40.38%	0 0.00%
140659	0	83903	75811	8087	5	0	53868 71.06%	21769 28.71%	174 0.23%
AVPCT BT 52									
AVPCT BT 53/61									
AVPCT BT 55/62									
AVPCT BT 56									
AVPCT BT 58									
AVPCT BT 59									
Total									

Statement of Votes Cast
GENERAL ELECTION HELD NOVEMBER 5, 2002
SOVC For Jurisdiction Wide, All Counters, All Races
OFFICIAL ELECTION RESULTS - ALL BALLOTS

BOARD OF EDUCATION, BD MEMBER, TA #4

Reg. Voters	Vote For	Ballots Cast	Total Votes	Times Blank Voted	Times Over Voted	Number of Under Votes	SHIRLEY HORACEK	FLOYD MOFFAT	L. DUEÑEZ-DALTO	Write-In Votes
20509	0	11390	8150	3236	4	0	3236 39.71%	3713 45.56%	1161 14.25%	40 0.49%
13481	0	8545	6033	2511	1	0	2317 38.41%	3005 49.81%	693 11.49%	18 0.30%
5511	0	3446	2438	1007	1	0	1011 41.47%	1103 45.24%	320 13.13%	4 0.16%
39501	0	23381	16621	6754	6	0	6564 39.49%	7821 47.05%	2174 13.08%	62 0.37%
39501	0	23381	16621	6754	6	0	6564 39.49%	7821 47.05%	2174 13.08%	62 0.37%
39501	0	23381	16621	6754	6	0	6564 39.49%	7821 47.05%	2174 13.08%	62 0.37%
39501	0	23381	16621	6754	6	0	6564 39.49%	7821 47.05%	2174 13.08%	62 0.37%
39501	0	23381	16621	6754	6	0	6564 39.49%	7821 47.05%	2174 13.08%	62 0.37%
0	0	0	0	0	0	0	0 -	0 -	0 -	0 -
0	0	0	0	0	0	0	0 -	0 -	0 -	0 -
12464	0	7192	5045	2144	3	0	2040 40.44%	2311 45.81%	672 13.32%	22 0.44%
27037	0	16189	11576	4610	3	0	4524 39.08%	5510 47.60%	1502 12.98%	40 0.35%
0	0	0	0	0	0	0	0 -	0 -	0 -	0 -
0	0	0	0	0	0	0	0 -	0 -	0 -	0 -
39501	0	23381	16621	6754	6	0	6564 39.49%	7821 47.05%	2174 13.08%	62 0.37%
10337	0	6589	4706	1882	1	0	1818 38.63%	2324 49.38%	551 11.71%	13 0.28%
6457	0	3420	2518	901	1	0	985 39.12%	1153 45.79%	366 14.54%	14 0.56%
0	0	0	0	0	0	0	0 -	0 -	0 -	0 -
0	0	0	0	0	0	0	0 -	0 -	0 -	0 -
0	0	0	0	0	0	0	0 -	0 -	0 -	0 -
4868	0	3059	2041	1016	2	0	873 42.77%	900 44.10%	262 12.84%	6 0.29%
0	0	0	0	0	0	0	0 -	0 -	0 -	0 -
17839	0	10313	7356	2955	2	0	2888 39.26%	3444 46.82%	995 13.53%	29 0.39%
0	0	0	0	0	0	0	0 -	0 -	0 -	0 -
39501	0	23381	16621	6754	6	0	6564 39.49%	7821 47.05%	2174 13.08%	62 0.37%

Statement of Votes Cast
GENERAL ELECTION HELD NOVEMBER 5, 2002
SOVC For BOE TRUSTEE AREA NO 4, All Counters, BOARD OF EDUCATION
OFFICIAL ELECTION RESULTS- ALL BALLOTS

BOARD OF EDUCATION, BD MEMBER, TA #4

Reg. Voters	Vote For	Ballots Cast	Total Votes	Times Blank Voted	Times Over Voted	Number of Under Votes	SHIRLEY HORACEK	FLOYD MOFFAT	L. DUÑEZ-DALTO	Write-In Votes
	Jurisdiction Wide									
649	1	441	293	148	0	0	135 46.08%	125 42.66%	33 11.26%	0 0.00%
968	1	534	343	191	0	0	124 36.15%	169 49.27%	49 14.29%	1 0.29%
679	1	387	239	147	1	0	89 37.24%	111 46.44%	39 16.32%	0 0.00%
790	1	458	311	146	1	0	147 47.27%	121 38.91%	43 13.83%	0 0.00%
1082	1	774	537	237	0	0	233 43.39%	243 45.25%	59 10.99%	2 0.37%
700	1	465	318	147	0	0	145 45.60%	131 41.19%	39 12.26%	3 0.94%
1295	1	709	529	179	1	0	194 36.67%	269 50.85%	64 12.10%	2 0.38%
1224	1	709	494	215	0	0	197 39.88%	233 47.17%	61 12.35%	3 0.61%
1342	1	659	490	169	0	0	192 39.18%	212 43.27%	83 16.94%	3 0.61%
1354	1	726	556	170	0	0	220 39.57%	255 45.86%	75 13.49%	6 1.08%
1242	1	617	449	168	0	0	182 40.53%	184 40.98%	83 18.49%	0 0.00%
	1	705	480	225	0	0	180 37.50%	254 52.92%	44 9.17%	2 0.42%
761	1	546	367	179	0	0	161 43.87%	160 43.60%	44 11.99%	2 0.54%
960	1	708	477	231	0	0	196 41.09%	228 47.80%	52 10.90%	1 0.21%
1328	1	922	637	284	1	0	218 34.22%	353 55.42%	64 10.05%	2 0.31%
1268	1	816	565	251	0	0	217 38.41%	285 50.44%	63 11.15%	0 0.00%
1100	1	774	568	206	0	0	236 41.55%	261 45.95%	70 12.32%	1 0.18%
844	1	533	392	141	0	0	129 32.91%	216 55.10%	46 11.73%	1 0.26%
1025	1	569	426	143	0	0	153 35.92%	229 53.76%	42 9.86%	2 0.47%
1080	1	635	474	161	0	0	177 37.34%	235 49.58%	62 13.08%	0 0.00%
1057	1	565	432	133	0	0	190 43.98%	184 42.59%	56 12.96%	2 0.46%
914	1	521	368	153	0	0	141 38.32%	173 47.01%	52 14.13%	2 0.54%
1213	1	750	507	243	0	0	182 35.90%	271 53.45%	52 10.26%	2 0.39%
408	1	252	172	80	0	0	75 43.60%	77 44.77%	19 11.05%	1 0.58%
1216	1	685	511	174	0	0	195 38.16%	244 47.75%	72 14.09%	0 0.00%
1130	1	732	520	212	0	0	221 42.50%	223 42.88%	71 13.65%	5 0.96%
1273	1	804	569	234	1	0	228 40.07%	254 44.64%	86 15.11%	1 0.18%
991	1	514	382	132	0	0	138 36.13%	177 46.34%	67 17.54%	0 0.00%
1137	1	642	435	207	0	0	170 39.08%	201 46.21%	64 14.71%	0 0.00%
1150	1	579	441	138	0	0	159 36.05%	206 46.71%	74 16.78%	2 0.45%
1025	1	516	384	132	0	0	148 38.54%	172 44.79%	61 15.89%	3 0.78%
1082	1	632	464	168	0	0	178 38.36%	219 47.20%	62 13.36%	5 1.08%
1171	1	785	546	239	0	0	230 42.12%	250 45.79%	64 11.72%	2 0.37%
860	1	658	430	228	0	0	220 51.16%	178 41.40%	31 7.21%	1 0.23%
773	1	520	336	184	0	0	125 37.20%	164 48.81%	47 13.99%	0 0.00%
1212	1	500	386	114	0	0	149 38.60%	187 48.45%	48 12.44%	2 0.52%
1346	1	570	452	117	1	0	155 34.29%	210 46.46%	84 18.58%	3 0.66%
8	1	4	2	2	0	0	0 0.00%	2 100.00%	0 0.00%	0 0.00%
19	1	9	6	3	0	0	6 100.00%	0 0.00%	0 0.00%	0 0.00%

Statement of Votes Cast
 GENERAL ELECTION HELD NOVEMBER 5, 2002
 SOVC For BOE TRUSTEE AREA NO 4, All Counters, BOARD OF EDUCATION
 OFFICIAL ELECTION RESULTS- ALL BALLOTS

BOARD OF EDUCATION, BD MEMBER, TA #4

Reg. Voters	Vote For	Ballots Cast	Total Votes	Times Blank Voted	Times Over Voted	Number of Under Votes	SHIRLEY IIORACEK	FLOYD MOFFAT	L. DUENEZ-DALTO	Write-In Votes
369	1	236	160	76	0	0	56 35.00%	77 48.13%	27 16.88%	0 0.00%
0	1	0	0	0	0	0	0	0	0	0
0	1	0	0	0	0	0	0	0	0	0
0	1	0	0	0	0	0	0	0	0	0
4	1	4	4	0	0	0	2 50.00%	2 50.00%	0 0.00%	0 0.00%
0	1	0	0	0	0	0	0	0	0	0
210	1	158	125	33	0	0	59 47.20%	50 40.00%	16 12.80%	0 0.00%
115	1	58	44	14	0	0	12 27.27%	26 59.09%	6 13.64%	0 0.00%
39501	0	23381	16621	6754	6	0	6504 39.49%	7821 47.05%	2174 13.08%	62 0.37%
AVPCT BT 21										
AVPCT BT 26										
AVPCT BT 28										
AVPCT BT 30										
AVPCT BT 49										
AVPCT BT 51										
AVPCT BT 58										
AVPCT BT 59										
Total										

Statement of Votes Cast
 GENERAL ELECTION HELD NOVEMBER 5, 2002
 SOVC For Jurisdiction Wide, All Counters, All Races
 OFFICIAL ELECTION RESULTS - ALL BALLOTS

SB BD OF EDUCATION, BD MEMBER, TA #5

Reg. Voters	Vote For	Ballots Cast	Total Votes	Times Blank Voted	Times Over Voted	Number of Under Votes	ROGER A. HILL	ELLEN M. ROJAS	Write-In Votes
	0	0	0	0	0	0	0	0	0
	2	0	1	0	1	0	0	0	0
	0	0	0	0	0	0	0	0	0
	2	0	1	0	1	0	0	0	0
	2	0	1	0	1	0	0	0	0
	2	0	1	0	1	0	0	0	0
	2	0	1	0	1	0	0	0	0
	2	0	1	0	1	0	0	0	0
	2	0	1	0	1	0	0	0	0
	0	0	0	0	0	0	0	0	0
	0	0	0	0	0	0	0	0	0
	0	0	0	0	0	0	0	0	0
	2	0	1	0	1	0	0	0	0
	0	0	0	0	0	0	0	0	0
	2	0	1	0	1	0	0	0	0
	0	0	0	0	0	0	0	0	0
	0	0	0	0	0	0	0	0	0
	0	0	0	0	0	0	0	0	0
	0	0	0	0	0	0	0	0	0
	0	0	0	0	0	0	0	0	0
	0	0	0	0	0	0	0	0	0
	2	0	1	0	1	0	0	0	0
	0	0	0	0	0	0	0	0	0
	0	0	0	0	0	0	0	0	0
	0	0	0	0	0	0	0	0	0
	0	0	0	0	0	0	0	0	0
	0	0	0	0	0	0	0	0	0
	2	0	1	0	1	0	0	0	0
	0	0	0	0	0	0	0	0	0
	2	0	1	0	1	0	0	0	0
	0	0	0	0	0	0	0	0	0
	0	0	0	0	0	0	0	0	0
	0	0	0	0	0	0	0	0	0
	0	0	0	0	0	0	0	0	0
	2	0	1	0	1	0	0	0	0
	0	0	0	0	0	0	0	0	0
	2	0	1	0	1	0	0	0	0

Statement of Votes Cast

GENERAL ELECTION HELD NOVEMBER 5, 2002

SOVC For SANTA BARBARA CO- TA #5, All Counters, SANTA BARBARA BD OF EDUCATION
 OFFICIAL ELECTION RESULTS- ALL BALLOTS

SB BD OF EDUCATION, BD MEMBER, TA #5

Reg. Voters	Vote For	Ballots Cast	Total Votes	Times Blank Voted	Times Over Voted	Number of Undet Votes	ROGER A. HILL	ELLEN M. ROJAS	Write-In Votes
0	1	0	0	0	0	0	0	0	0
2	1	1	0	1	0	0	0	0	0
2	0	1	0	1	0	0	0	0	0
Jurisdiction Wide									
AVPCT BT 24									
AVPCT BT 38									
Total									

Statement of Votes Cast
GENERAL ELECTION HELD NOVEMBER 5, 2002
SOVC For Jurisdiction Wide, All Counters, All Races
OFFICIAL ELECTION RESULTS - ALL BALLOTS

CUESTA GOVERNING BOARD MEMBER, TA #4

Reg. Voters	Vote For	Ballots Cast	Total Votes	Times Blank Voted	Times Over Voted	Number of Under Votes	MARQUIS MILLER	MARIE KIERSCH	Write-In Votes		
69297	0	40887	28230	12656	1	0	11160	16947	60.03%	123	0.44%
62051	0	37528	26735	10789	4	0	11316	15273	57.13%	146	0.55%
9309	0	5487	3825	1660	2	0	1733	2076	54.27%	16	0.42%
140657	0	83902	58790	25105	7	0	24209	34296	58.34%	285	0.48%
140657	0	83902	58790	25105	7	0	24209	34296	58.34%	285	0.48%
140657	0	83902	58790	25105	7	0	24209	34296	58.34%	285	0.48%
140657	0	83902	58790	25105	7	0	24209	34296	58.34%	285	0.48%
140657	0	83902	58790	25105	7	0	24209	34296	58.34%	285	0.48%
26011	0	15466	11274	4190	2	0	4681	6512	57.76%	81	0.72%
30929	0	20057	13756	6300	1	0	5018	8685	63.14%	53	0.39%
27616	0	16262	11280	4981	1	0	4563	6663	59.07%	54	0.48%
28011	0	16831	11882	4948	1	0	5638	6208	52.25%	36	0.30%
26022	0	14006	9722	4282	2	0	3947	5718	58.82%	57	0.59%
2068	0	1280	876	404	0	0	362	510	58.22%	4	0.46%
140657	0	83902	58790	25105	7	0	24209	34296	58.34%	285	0.48%
10337	0	6589	4640	1949	0	0	2208	2425	52.26%	7	0.15%
6457	0	3420	2497	923	0	0	1204	1278	51.18%	15	0.60%
6903	0	4320	3035	1285	0	0	1147	1880	61.94%	8	0.26%
12255	0	7115	5262	1853	0	0	2114	3105	59.01%	43	0.82%
24919	0	13774	9319	4455	0	0	3408	5866	62.95%	45	0.48%
5543	0	3508	2367	1141	0	0	1044	1313	55.47%	10	0.42%
15072	0	8738	6258	2479	1	0	2577	3646	58.26%	35	0.56%
59171	0	36438	25412	11020	6	0	10507	14783	58.17%	122	0.48%
0	0	0	0	0	0	0	0	0	-	0	-
140657	0	83902	58790	25105	7	0	24209	34296	58.34%	285	0.48%

Statement of Votes Cast
GENERAL ELECTION HELD NOVEMBER 5, 2002
SOVC For Jurisdiction Wide, All Counters, SAN LUIS OBISPO COMMUNITY COLLEGE DISTRICT
OFFICIAL ELECTION RESULTS- ALL BALLOTS

CUESTA GOVERNING BOARD MEMBER, TA #4

Jurisdiction Wide	Reg. Voters	Vote For	Ballots Cast	Total Votes	Times Blank Voted	Times Over Voted	Number of Under Votes	MARQUIS MILLER	MARIE KIERSCH	Write-In Votes			
CON 101-01	1145	1	654	507	147	0	0	227	44.77%	276	54.44%	4	0.79%
CON 102-02	1285	1	763	557	206	0	0	218	39.14%	335	60.14%	4	0.72%
CON 103-03	1062	1	676	464	212	0	0	207	44.61%	256	55.17%	1	0.22%
CON 104-03	1256	1	711	526	184	1	0	231	43.92%	291	55.32%	4	0.76%
CON 105-04	1025	1	652	476	176	0	0	218	45.80%	255	53.57%	3	0.63%
CON 106-05	458	1	260	219	41	0	0	91	41.55%	126	57.53%	2	0.91%
CON 107-06	142	1	89	61	28	0	0	26	42.62%	34	55.74%	1	1.64%
CON 108-03	1366	1	827	594	232	1	0	256	43.10%	335	56.40%	3	0.51%
CON 109-07	760	1	466	320	146	0	0	160	50.00%	159	49.69%	1	0.31%
CON 110-08	1045	1	555	412	143	0	0	155	37.62%	251	60.92%	6	1.46%
CON 111-08	1093	1	606	461	145	0	0	171	37.09%	285	61.82%	5	1.08%
CON 112-03	841	1	359	291	68	0	0	117	40.21%	167	57.39%	7	2.41%
CON 113-04	1210	1	762	565	197	0	0	242	42.83%	320	56.64%	3	0.53%
CON 114-07	949	1	604	451	153	0	0	161	35.70%	287	63.64%	3	0.67%
CON 115-09	1093	1	626	459	167	0	0	186	40.52%	271	59.04%	2	0.44%
CON 116-10	1079	1	575	428	147	0	0	164	38.32%	263	61.45%	1	0.23%
CON 117-10	1375	1	897	675	222	0	0	293	43.41%	381	56.44%	1	0.15%
CON 118-11	1152	1	713	518	195	0	0	221	42.66%	292	56.37%	5	0.97%
CON 119-09	1303	1	750	532	218	0	0	197	37.03%	327	61.47%	8	1.50%
CON 120-11	1108	1	666	469	197	0	0	207	44.14%	260	55.44%	2	0.43%
CON 121-12	1266	1	822	544	278	0	0	218	40.07%	322	59.19%	4	0.74%
CON 122-12	783	1	535	368	167	0	0	150	40.76%	216	58.70%	2	0.54%
CON 123-13	772	1	506	364	142	0	0	152	41.76%	210	57.69%	2	0.55%
CON 124-14	1050	1	591	450	141	0	0	176	39.11%	270	60.00%	4	0.89%
CON 125-14	1386	1	799	562	237	0	0	237	42.17%	322	57.30%	3	0.53%
CON 201-15	1299	1	965	635	330	0	0	218	34.33%	416	65.51%	1	0.16%
CON 202-15	1070	1	758	508	250	0	0	171	33.66%	336	66.14%	1	0.20%
CON 203-15	1364	1	984	619	365	0	0	194	31.34%	424	68.50%	1	0.16%
CON 204-15	1132	1	860	570	290	0	0	208	36.49%	360	63.16%	2	0.35%
CON 205-16	1042	1	687	498	188	1	0	192	38.55%	300	60.24%	6	1.20%
CON 206-16	1120	1	689	486	203	0	0	180	37.04%	305	62.76%	1	0.21%
CON 207-17	1023	1	626	441	185	0	0	174	39.46%	266	60.32%	1	0.23%
CON 208-18	1273	1	819	590	229	0	0	236	40.00%	354	60.00%	0	0.00%
CON 209-19	1442	1	842	601	241	0	0	239	39.77%	359	59.73%	3	0.50%
CON 210-20	1057	1	614	431	183	0	0	162	37.59%	267	61.95%	2	0.46%
CON 211-20	1174	1	764	522	242	0	0	171	32.76%	349	66.86%	2	0.38%
CON 212-20	934	1	655	450	205	0	0	165	36.67%	285	63.33%	0	0.00%
CON 213-21	393	1	258	193	65	0	0	87	45.08%	106	54.92%	0	0.00%
CON 214-22	1174	1	797	539	258	0	0	185	34.32%	352	65.31%	2	0.37%

Statement of Votes Cast
GENERAL ELECTION HELD NOVEMBER 5, 2002
SOVC For Jurisdiction Wide, All Counters, SAN LUIS OBISPO COMMUNITY COLLEGE DISTRICT
OFFICIAL ELECTION RESULTS- ALL BALLOTS

CUESTA GOVERNING BOARD MEMBER, TA #4

Reg. Voters	Vote For	Ballots Cast	Total Votes	Times Blank Voted	Times Over Voted	Number of Under Votes	MARQUIS MILLER	MARIE KIERSCH	Write-In Votes			
1259	1	732	509	223	0	0	203	39.88%	303	59.53%	3	0.59%
1160	1	730	515	215	0	0	176	34.17%	336	65.24%	3	0.58%
1105	1	614	424	190	0	0	145	34.20%	279	65.80%	0	0.00%
1220	1	824	594	230	0	0	233	39.23%	361	60.77%	0	0.00%
1122	1	816	557	259	0	0	183	32.85%	370	66.43%	4	0.72%
1382	1	997	640	357	0	0	216	33.75%	417	65.16%	7	1.09%
1319	1	916	644	272	0	0	219	34.01%	421	65.37%	4	0.62%
919	1	654	429	225	0	0	159	37.06%	267	62.24%	3	0.70%
1126	1	574	370	204	0	0	151	40.81%	218	58.92%	1	0.27%
752	1	408	279	129	0	0	106	37.99%	172	61.65%	1	0.36%
923	1	480	332	148	0	0	131	39.46%	201	60.54%	0	0.00%
1169	1	700	510	190	0	0	205	40.20%	303	59.41%	2	0.39%
1267	1	844	552	292	0	0	193	34.96%	359	65.04%	0	0.00%
509	1	252	173	79	0	0	65	37.57%	107	61.85%	1	0.58%
940	1	537	405	132	0	0	158	39.01%	245	60.49%	2	0.49%
751	1	469	343	126	0	0	123	35.86%	219	63.85%	1	0.29%
1134	1	610	413	197	0	0	137	33.17%	275	66.59%	1	0.24%
1204	1	799	526	273	0	0	190	36.12%	334	63.50%	2	0.38%
980	1	519	355	164	0	0	159	44.79%	192	54.08%	4	1.13%
1148	1	776	543	233	0	0	173	31.86%	368	67.77%	2	0.37%
1060	1	676	466	210	0	0	158	33.91%	306	65.67%	2	0.43%
1226	1	661	454	207	0	0	163	35.90%	287	63.22%	4	0.88%
1148	1	547	341	206	0	0	136	39.88%	205	60.12%	0	0.00%
818	1	428	280	148	0	0	91	32.50%	186	66.43%	3	1.07%
990	1	600	440	160	0	0	150	34.09%	290	65.91%	0	0.00%
1080	1	766	525	241	0	0	169	32.19%	354	67.43%	2	0.38%
1415	1	944	651	292	1	0	234	35.94%	414	63.59%	3	0.46%
1324	1	890	608	282	0	0	259	42.60%	343	56.41%	6	0.99%
968	1	534	344	190	0	0	161	46.80%	181	52.62%	2	0.58%
679	1	387	250	137	0	0	106	42.40%	144	57.60%	0	0.00%
790	1	458	311	147	0	0	135	43.41%	176	56.59%	0	0.00%
1082	1	774	530	244	0	0	248	46.79%	282	53.21%	0	0.00%
700	1	465	324	141	0	0	135	41.67%	187	57.72%	2	0.62%
1295	1	709	530	179	0	0	247	46.60%	281	53.02%	2	0.38%
1224	1	709	485	224	0	0	233	48.04%	250	51.55%	2	0.41%
1342	1	659	480	179	0	0	250	52.08%	226	47.08%	4	0.83%
1354	1	726	558	168	0	0	249	44.62%	302	54.12%	7	1.25%
1242	1	617	444	173	0	0	225	50.68%	219	49.32%	0	0.00%
1127	1	705	467	238	0	0	196	41.97%	269	57.60%	2	0.43%
541	1	365	236	129	0	0	93	39.41%	142	60.17%	1	0.42%

Statement of Votes Cast

GENERAL ELECTION HELD NOVEMBER 5, 2002
 SOVC For Jurisdiction Wide, All Counters, SAN LUIS OBISPO COMMUNITY COLLEGE DISTRICT
 OFFICIAL ELECTION RESULTS- ALL BALLOTS

CUESTA GOVERNING BOARD MEMBER, TA #4

Reg. Voters	Vote For	Ballots Cast	Total Votes	Times Blank Voted	Times Over Voted	Number of Under Votes	MARQUIS MILLER	MARIE KIERSCH	Write-In Votes
419	1	268	168	100	0	0	51 30.36%	114 67.86%	3 1.79%
761	1	546	358	188	0	0	174 48.60%	184 51.40%	0 0.00%
960	1	708	485	223	0	0	228 47.01%	257 52.99%	0 0.00%
1328	1	922	612	310	0	0	292 47.71%	319 52.12%	1 0.16%
1268	1	816	551	265	0	0	265 48.09%	286 51.91%	0 0.00%
1100	1	774	566	208	0	0	279 49.29%	286 50.53%	1 0.18%
844	1	533	383	150	0	0	184 48.04%	199 51.96%	0 0.00%
1025	1	569	422	147	0	0	190 45.02%	230 54.50%	2 0.47%
1080	1	635	464	171	0	0	208 44.83%	255 54.96%	1 0.22%
1057	1	565	435	130	0	0	223 51.26%	211 48.51%	1 0.23%
914	1	521	364	157	0	0	165 45.33%	198 54.40%	1 0.27%
1213	1	750	506	244	0	0	204 40.32%	298 58.89%	4 0.79%
408	1	252	161	91	0	0	73 45.34%	87 54.04%	1 0.62%
1216	1	685	506	179	0	0	240 47.43%	266 52.57%	0 0.00%
1130	1	732	509	223	0	0	219 43.03%	286 56.19%	4 0.79%
1273	1	804	572	232	0	0	279 48.78%	292 51.05%	1 0.17%
991	1	514	391	123	0	0	193 49.36%	196 50.13%	2 0.51%
1137	1	642	431	211	0	0	196 45.48%	235 54.52%	0 0.00%
1150	1	579	430	149	0	0	233 54.19%	194 45.12%	3 0.70%
1025	1	516	383	133	0	0	189 49.35%	193 50.39%	1 0.26%
1082	1	632	461	171	0	0	219 47.51%	240 52.06%	2 0.43%
1171	1	785	541	243	1	0	275 50.83%	264 48.80%	2 0.37%
860	1	658	434	224	0	0	193 44.47%	239 55.07%	2 0.46%
773	1	520	335	185	0	0	171 51.04%	164 48.96%	0 0.00%
1212	1	500	399	101	0	0	206 51.63%	193 48.37%	0 0.00%
1346	1	570	441	129	0	0	234 53.06%	205 46.49%	2 0.45%
1231	1	737	553	184	0	0	231 41.77%	316 57.14%	6 1.08%
1005	1	625	433	192	0	0	178 41.11%	255 58.89%	0 0.00%
1081	1	725	486	239	0	0	186 38.27%	299 61.52%	1 0.21%
467	1	324	212	111	1	0	90 42.45%	121 57.08%	1 0.47%
856	1	595	396	199	0	0	149 37.63%	242 61.11%	5 1.26%
945	1	566	418	148	0	0	187 44.74%	230 55.02%	1 0.24%
951	1	573	412	161	0	0	161 39.08%	250 60.68%	1 0.24%
1098	1	625	427	198	0	0	166 38.88%	260 60.89%	1 0.23%
1016	1	648	454	194	0	0	195 42.95%	259 57.05%	0 0.00%
1007	1	575	412	163	0	0	163 39.56%	248 60.19%	1 0.24%
1145	1	590	432	158	0	0	174 40.28%	251 58.10%	7 1.62%
1108	1	508	372	136	0	0	148 39.78%	223 59.95%	1 0.27%
1215	1	678	510	168	0	0	208 40.78%	296 58.04%	6 1.18%
1113	1	641	494	147	0	0	225 45.55%	266 53.85%	3 0.61%

Statement of Votes Cast
GENERAL ELECTION HELD NOVEMBER 5, 2002
SOVC For Jurisdiction Wide, All Counters, SAN LUIS OBISPO COMMUNITY COLLEGE DISTRICT
OFFICIAL ELECTION RESULTS- ALL BALLOTS

CUESTA GOVERNING BOARD MEMBER, TA #4

Reg. Voters	Vote For	Ballots Cast	Total Votes	Times Blank Voted	Times Over Voted	Number of Under Votes	MARQUIS MILLER	MARIE KIERSCH	Write-In Votes			
834	1	328	247	81	0	0	116	46.96%	130	52.63%	1	0.40%
1180	1	776	520	255	1	0	213	40.96%	306	58.85%	1	0.19%
763	1	500	358	142	0	0	154	43.02%	201	56.15%	3	0.84%
759	1	439	294	145	0	0	120	40.82%	170	57.82%	4	1.36%
957	1	593	402	191	0	0	172	42.79%	230	57.21%	0	0.00%
734	1	327	197	130	0	0	77	39.09%	118	59.90%	2	1.02%
1113	1	529	368	161	0	0	125	33.97%	241	65.49%	2	0.54%
1096	1	632	416	216	0	0	149	35.82%	263	63.22%	4	0.96%
950	1	436	281	155	0	0	100	35.59%	181	64.41%	0	0.00%
944	1	250	132	118	0	0	67	50.76%	62	46.97%	3	2.27%
592	1	159	102	57	0	0	34	33.33%	67	65.69%	1	0.98%
612	1	381	265	116	0	0	92	34.72%	172	64.91%	1	0.38%
1231	1	236	120	116	0	0	66	55.00%	53	44.17%	1	0.83%
524	1	356	263	93	0	0	120	45.63%	141	53.61%	2	0.76%
62	1	43	30	13	0	0	18	60.00%	12	40.00%	0	0.00%
323	1	216	155	61	0	0	66	42.58%	89	57.42%	0	0.00%
7	1	2	1	1	0	0	0	0.00%	1	100.00%	0	0.00%
207	1	97	69	28	0	0	28	40.58%	41	59.42%	0	0.00%
0	1	0	0	0	0	0	0	-	0	-	0	-
120	1	77	52	25	0	0	10	19.23%	41	78.85%	1	1.92%
466	1	280	200	80	0	0	76	38.00%	124	62.00%	0	0.00%
28	1	18	10	8	0	0	2	20.00%	8	80.00%	0	0.00%
8	1	4	3	1	0	0	1	33.33%	2	66.67%	0	0.00%
566	1	331	197	134	0	0	97	49.24%	100	50.76%	0	0.00%
19	1	9	5	4	0	0	1	20.00%	4	80.00%	0	0.00%
369	1	236	165	71	0	0	76	46.06%	89	53.94%	0	0.00%
0	1	0	0	0	0	0	0	-	0	-	0	-
14	1	9	4	5	0	0	2	50.00%	2	50.00%	0	0.00%
0	1	0	0	0	0	0	0	-	0	-	0	-
0	1	0	0	0	0	0	0	-	0	-	0	-
0	1	0	0	0	0	0	0	-	0	-	0	-
19	1	10	9	1	0	0	1	11.11%	8	88.89%	0	0.00%
0	0	0	0	0	0	0	0	-	0	-	0	-
8	1	6	5	1	0	0	2	40.00%	3	60.00%	0	0.00%
0	1	0	0	0	0	0	0	-	0	-	0	-
203	1	145	102	43	0	0	36	35.29%	64	62.75%	2	1.96%
4	1	1	1	0	0	0	0	0.00%	0	0.00%	1	100.00%
0	1	0	0	0	0	0	0	-	0	-	0	-
4	1	4	4	0	0	0	1	25.00%	3	75.00%	0	0.00%
0	1	0	0	0	0	0	0	-	0	-	0	-

Statement of Votes Cast
 GENERAL ELECTION HELD NOVEMBER 5, 2002
 SOVC For Jurisdiction Wide, All Counters, SAN LUIS OBISPO COMMUNITY COLLEGE DISTRICT
 OFFICIAL ELECTION RESULTS- ALL BALLOTS

CUESTA GOVERNING BOARD MEMBER, TA #4

Reg. Voters	Vote For Ballots Cast	Total Votes	Times Blank Voted	Times Over Voted	Number of Under Votes	MARQUIS MILLER	MARIE KIERSCH	Write-In Votes
53	1	22	15	7	0	3	12	0
266	1	160	110	50	0	23	86	1
18	1	15	12	3	0	8	4	0
3	1	0	0	0	0	0	0	0
210	1	158	121	37	0	52	68	1
115	1	58	43	15	0	31	12	0
140657	0	83902	58790	25105	7	24209	34296	285
						20.00%	80.00%	0.00%
						20.91%	78.18%	0.91%
						66.67%	33.33%	0.00%
						-	-	-
						42.98%	56.20%	0.83%
						72.09%	27.91%	0.00%
						41.18%	58.34%	0.48%

Statement of Votes Cast
 GENERAL ELECTION HELD NOVEMBER 5, 2002
 SOVC For Jurisdiction Wide, All Counters, All Races
 OFFICIAL ELECTION RESULTS - ALL BALLOTS

ATASCADERO USD GOVERNING BOARD MEMBER

Reg. Voters	Vote For	Ballots Cast	Total Votes	Times Blank Voted	Times Over Voted	Number of Under Votes	ANDREW W. HAYS	GEORGE B. DODGE	STEVE ARNOLD	GORDON W. WEST
	0	0	0	0	0	0	0	0	0	0
19517	0	11568	29718	1656	0	6	3511 11.81%	4775 16.07%	5897 19.84%	4201 14.14%
	0	0	0	0	0	0	0	0	0	0
19517	0	11568	29718	1656	6	6	3511 11.81%	4775 16.07%	5897 19.84%	4201 14.14%
	0	0	0	0	0	0	0	0	0	0
19517	0	11568	29718	1656	6	6	3511 11.81%	4775 16.07%	5897 19.84%	4201 14.14%
	0	0	0	0	0	0	0	0	0	0
19517	0	11568	29718	1656	6	6	3511 11.81%	4775 16.07%	5897 19.84%	4201 14.14%
	0	0	0	0	0	0	0	0	0	0
19517	0	11568	29718	1656	6	6	3511 11.81%	4775 16.07%	5897 19.84%	4201 14.14%
	0	0	0	0	0	0	0	0	0	0
19517	0	11568	29718	1656	6	6	3511 11.81%	4775 16.07%	5897 19.84%	4201 14.14%
	0	0	0	0	0	0	0	0	0	0
142	0	89	193	21	0	0	23 11.92%	28 14.51%	45 23.32%	15 7.77%
	0	0	0	0	0	0	0	0	0	0
	0	0	0	0	0	0	0	0	0	0
	0	0	0	0	0	0	0	0	0	0
	0	0	0	0	0	0	0	0	0	0
	0	11046	28383	1578	6	6	3364 11.85%	4604 16.22%	5600 19.73%	4046 14.26%
	644	433	1142	57	0	0	124 10.86%	143 12.52%	252 22.07%	140 12.26%
19517	0	11568	29718	1656	6	6	3511 11.81%	4775 16.07%	5897 19.84%	4201 14.14%
	0	0	0	0	0	0	0	0	0	0
	0	0	0	0	0	0	0	0	0	0
	0	0	0	0	0	0	0	0	0	0
	0	0	0	0	0	0	0	0	0	0
	0	0	0	0	0	0	0	0	0	0
	0	0	0	0	0	0	0	0	0	0
15072	0	8738	22616	1242	5	5	2767 12.23%	3808 16.84%	4349 19.23%	3347 14.80%
4445	0	2830	7102	414	1	1	744 10.48%	967 13.62%	1548 21.80%	854 12.02%
	0	0	0	0	0	0	0	0	0	0
	0	0	0	0	0	0	0	0	0	0
19517	0	11568	29718	1656	6	6	3511 11.81%	4775 16.07%	5897 19.84%	4201 14.14%

Statement of Votes Cast
 GENERAL ELECTION HELD NOVEMBER 5, 2002
 SOVC For Jurisdiction Wide, All Counters, All Races
 OFFICIAL ELECTION RESULTS - ALL BALLOTS

ATASCADERO USD GOVERNING BOARD MEMBER

	TERRI E. SWITZER	JOEL C. TWISSELMAN	Write-In Votes	
CONGRESSIONAL DISTRICT	0	0	0	-
23RD CONGRESSIONAL DISTRICT	4883	6391	60	0.20%
22ND CONGRESSIONAL DISTRICT	0	0	0	-
Multiple Districts	4883	6391	60	0.20%
Total	4883	6391	60	0.20%
STATE SENATE DISTRICT	4883	6391	60	0.20%
15TH SENATORIAL DISTRICT	4883	6391	60	0.20%
Total	4883	6391	60	0.20%
STATE ASSEMBLY	4883	6391	60	0.20%
33RD ASSEMBLY DISTRICT	4883	6391	60	0.20%
Total	4883	6391	60	0.20%
STATE BOARD OF EQUALIZATION	4883	6391	60	0.20%
STATE BOARD OF EQUALIZATION DIST 1	4883	6391	60	0.20%
Total	4883	6391	60	0.20%
SUPERVISORIAL DISTRICTS	32	48	2	1.04%
1ST SUPERVISORIAL DISTRICT	0	0	0	-
2ND SUPERVISORIAL DISTRICT	0	0	0	-
3RD SUPERVISORIAL DISTRICT	0	0	0	-
4TH SUPERVISORIAL DISTRICT	0	0	0	-
5TH SUPERVISORIAL DISTRICT	4643	6074	52	0.18%
Multiple Districts	208	269	6	0.53%
Total	4883	6391	60	0.20%
CITIES				
CITY OF ARROYO GRANDE	0	0	0	-
CITY OF GROVER BEACH	0	0	0	-
CITY OF MORRO BAY	0	0	0	-
CITY OF PASO ROBLES	0	0	0	-
CITY OF SAN LUIS OBISPO	0	0	0	-
CITY OF PISMO BEACH	0	0	0	-
CITY OF ATASCADERO	3504	4799	42	0.19%
UNINCORPORATED	1379	1592	18	0.25%
No Matching District	0	0	0	-
Total	4883	6391	60	0.20%

Statement of Votes Cast
 GENERAL ELECTION HELD NOVEMBER 5, 2002
 SOVC For ATASCADERO SCHOOL DISTRICT, All Counters, ATASCADERO UNIFIED SCHOOL DISTRICT
 OFFICIAL ELECTION RESULTS- ALL BALLOTS

ATASCADERO USD GOVERNING BOARD MEMBER

Jurisdiction	Reg. Voters	Vote For	Ballots Cast	Total Votes	Times Blank Voted	Times Over Voted	Number of Under Votes	ANDREW W. HAYS	GEORGE B. DODGE	STEVE ARNOLD WEST	GORDON W. WEST	TERRI E. SWITZER
CON 107-06	142	4	89	193	21	0	79	23 11.92%	28 14.51%	45 23.32%	15 7.77%	32 16.58%
CON 501-65	1231	4	737	1951	99	1	597	238 12.20%	329 16.86%	378 19.37%	270 13.84%	302 15.48%
CON 502-66	1005	4	625	1564	121	1	448	204 13.04%	243 15.54%	310 19.82%	218 13.94%	254 16.24%
CON 503-66	1081	4	725	1834	100	0	666	225 12.27%	283 15.43%	376 20.50%	258 14.07%	262 14.29%
CON 504-67	467	4	324	859	44	1	257	108 12.57%	149 17.35%	179 20.84%	135 15.72%	114 13.27%
CON 505-67	856	4	595	1547	89	0	477	205 13.25%	275 17.78%	300 19.39%	211 13.64%	219 14.16%
CON 506-67	945	4	566	1575	66	0	425	203 12.89%	283 17.97%	295 18.73%	217 13.78%	225 14.29%
CON 507-67	951	4	573	1515	79	0	461	180 11.88%	239 15.78%	288 19.01%	240 15.84%	258 17.03%
CON 508-68	1098	4	625	1627	91	0	509	191 11.74%	279 17.15%	293 18.01%	255 15.67%	268 16.47%
CON 509-68	1016	4	648	1676	83	0	584	196 11.69%	262 15.63%	320 19.09%	276 16.47%	251 14.98%
CON 510-69	1007	4	575	1448	84	0	516	181 12.50%	236 16.30%	276 19.06%	227 15.68%	223 15.40%
CON 511-69	1145	4	590	1481	80	0	559	177 11.95%	259 17.49%	274 18.50%	226 15.26%	223 15.06%
CON 512-65	1108	4	508	1206	82	0	498	141 11.69%	221 18.33%	223 18.49%	189 15.67%	178 14.76%
CON 513-68	1215	4	678	1791	89	0	565	208 11.61%	295 16.47%	346 19.32%	279 15.58%	287 16.02%
CON 514-68	1113	4	641	1698	84	2	522	203 11.96%	310 18.26%	333 19.61%	225 13.25%	296 17.43%
CON 515-70	834	4	328	844	51	0	264	107 12.68%	145 17.18%	158 18.72%	121 14.34%	144 17.06%
CON 516-71	1180	4	776	2024	104	0	664	225 11.12%	266 13.14%	443 21.89%	237 11.71%	386 19.07%
CON 517-06	763	4	500	1182	88	0	466	114 9.64%	174 14.72%	289 24.45%	115 9.73%	204 17.26%
CON 518-72	759	4	439	1096	55	1	436	121 11.04%	162 14.78%	223 20.35%	138 12.59%	232 21.17%
CON 519-72	957	4	593	1465	89	0	551	137 9.35%	194 13.24%	296 20.20%	209 14.27%	317 21.64%
AV PCT BT4/31	524	4	356	955	39	0	313	103 10.79%	113 11.83%	213 22.30%	108 11.31%	177 18.53%
AVPCT BT 14/27	120	4	77	187	18	0	49	21 11.23%	30 16.04%	39 20.86%	32 17.11%	31 16.58%
Total	19517	0	11568	29718	1656	6	9906	3511 11.81%	4775 16.07%	5897 19.84%	4201 14.14%	4883 16.43%

Statement of Votes Cast
 GENERAL ELECTION HELD NOVEMBER 5, 2002
 SOVC For ATASCADERO SCHOOL DISTRICT, All Counters, ATASCADERO UNIFIED SCHOOL DISTRICT
 OFFICIAL ELECTION RESULTS- ALL BALLOTS

Jurisdiction	ATASCADERO USD GOVERNING BOARD MEMBER		Write-In Votes		
	JOEL C. TWISSELMAN				
Jurisdiction Wide					
CON 107-06	48	24.87%	2	1.04%	
CON 501-65	427	21.89%	7	0.36%	
CON 502-66	331	21.16%	4	0.26%	
CON 503-66	430	23.45%	0	0.00%	
CON 504-67	170	19.79%	4	0.47%	
CON 505-67	334	21.59%	3	0.19%	
CON 506-67	350	22.22%	2	0.13%	
CON 507-67	310	20.46%	0	0.00%	
CON 508-68	339	20.84%	2	0.12%	
CON 509-68	369	22.02%	2	0.12%	
CON 510-69	305	21.06%	0	0.00%	
CON 511-69	320	21.61%	2	0.14%	
CON 512-65	252	20.90%	2	0.17%	
CON 513-68	370	20.66%	6	0.34%	
CON 514-68	324	19.08%	7	0.41%	
CON 515-70	168	19.91%	1	0.12%	
CON 516-71	467	23.07%	0	0.00%	
CON 517-06	278	23.52%	8	0.68%	
CON 518-72	219	19.98%	1	0.09%	
CON 519-72	311	21.23%	1	0.07%	
AVPCT BT4/31	237	24.82%	4	0.42%	
AVPCT BT 14/27	32	17.11%	2	1.07%	
Total	6391	21.51%	60	0.20%	

Statement of Votes Cast
 GENERAL ELECTION HELD NOVEMBER 5, 2002
 SOVC For CUYAMA JT UNIFIED SD, All Counters, CUYAMA JT UNIFIED SCHOOL DISTRICT
 OFFICIAL ELECTION RESULTS- ALL BALLOTS

CUYAMA JT USD GOVERNING BOARD MEMBER

Reg. Voters	Vote For	Ballots Cast	Total Votes	Times Blank Voted	Times Over Voted	Number of Under Votes	KEN HAHN	WILLIAM MC BRIEN	RICHARD RAY	Write-In Votes
2	2	1	0	1	0	0	0	0	0	0
2	0	1	0	1	0	0	0	0	0	0
Jurisdiction Wide										
AVPCT BT 38										
Total										

Statement of Votes Cast
 GENERAL ELECTION HELD NOVEMBER 5, 2002
 SOVC For Jurisdiction Wide, All Counters, All Races
 OFFICIAL ELECTION RESULTS - ALL BALLOTS

LUCIA MAR USD GOVERNING BOARD MEMBER, TA#1

Reg. Voters	Vote For	Ballots Cast	Total Votes	Times Blank Voted	Times Over Voted	Number of Under Votes	DONNA MILLS	JOE DOMINIC	Write-In Votes
20509	0	11390	9161	2228	1	0	5744 62.70%	3388 36.98%	29 0.32%
13379	0	8480	6620	1860	0	0	4296 64.89%	2301 34.76%	23 0.35%
5511	0	3446	2872	574	0	0	1739 60.55%	1125 39.17%	8 0.28%
39399	0	23316	18653	4662	1	0	11779 63.15%	6814 36.53%	60 0.32%
39399	0	23316	18653	4662	1	0	11779 63.15%	6814 36.53%	60 0.32%
39399	0	23316	18653	4662	1	0	11779 63.15%	6814 36.53%	60 0.32%
39399	0	23316	18653	4662	1	0	11779 63.15%	6814 36.53%	60 0.32%
39399	0	23316	18653	4662	1	0	11779 63.15%	6814 36.53%	60 0.32%
39399	0	23316	18653	4662	1	0	11779 63.15%	6814 36.53%	60 0.32%
0	0	0	0	0	0	0	0 -	0 -	0 -
0	0	0	0	0	0	0	0 -	0 -	0 -
12456	0	7188	5552	1635	1	0	3498 63.00%	2034 36.64%	20 0.36%
26943	0	16128	13101	3027	0	0	8281 63.21%	4780 36.49%	40 0.31%
0	0	0	0	0	0	0	0 -	0 -	0 -
0	0	0	0	0	0	0	0 -	0 -	0 -
39399	0	23316	18653	4662	1	0	11779 63.15%	6814 36.53%	60 0.32%
10337	0	6589	5188	1401	0	0	3372 65.00%	1802 34.73%	14 0.27%
6457	0	3420	2716	704	0	0	1636 60.24%	1069 39.36%	11 0.41%
0	0	0	0	0	0	0	0 -	0 -	0 -
0	0	0	0	0	0	0	0 -	0 -	0 -
0	0	0	0	0	0	0	0 -	0 -	0 -
4868	0	3059	2298	760	1	0	1527 66.45%	766 33.33%	5 0.22%
0	0	0	0	0	0	0	0 -	0 -	0 -
17737	0	10248	8451	1797	0	0	5244 62.05%	3177 37.59%	30 0.35%
0	0	0	0	0	0	0	0 -	0 -	0 -
39399	0	23316	18653	4662	1	0	11779 63.15%	6814 36.53%	60 0.32%

Statement of Votes Cast
GENERAL ELECTION HELD NOVEMBER 5, 2002
SOVC For LUCIA MAR SCHOOL DISTRICT, All Counters, LUCIA MAR UNIFIED SCHOOL DISTRICT
OFFICIAL ELECTION RESULTS- ALL BALLOTS

LUCIA MAR USD GOVERNING BOARD MEMBER, TA#1

Jurisdiction Wide	Reg. Voters	Vote For	Ballots Cast	Total Votes	Times Blank Voted	Times Over Voted	Number of Under Votes	DONNA MILLS	JOE DOMINIC	Write-In Votes			
CON 315-43	649	1	441	338	103	0	0	231	68.34%	107	31.66%	0	0.00%
CON 316-43	968	1	534	386	147	1	0	238	61.66%	146	37.82%	2	0.52%
CON 317-44	679	1	387	291	96	0	0	183	62.89%	108	37.11%	0	0.00%
CON 318-44	790	1	458	341	117	0	0	238	69.79%	103	30.21%	0	0.00%
CON 319-45	1082	1	774	590	184	0	0	405	68.64%	185	31.36%	0	0.00%
CON 320-45	700	1	465	352	113	0	0	232	65.91%	117	33.24%	3	0.85%
CON 321-46	1295	1	709	576	133	0	0	349	60.59%	226	39.24%	1	0.17%
CON 322-46	1224	1	709	541	168	0	0	334	61.74%	205	37.89%	2	0.37%
CON 323-47	1342	1	659	511	148	0	0	301	58.90%	205	40.12%	5	0.98%
CON 324-48	1354	1	726	602	124	0	0	366	60.80%	233	38.70%	3	0.50%
CON 325-49	1242	1	617	486	131	0	0	286	58.85%	200	41.15%	0	0.00%
CON 326-55	1127	1	705	534	171	0	0	334	62.55%	196	36.70%	4	0.75%
CON 403-50	761	1	546	408	138	0	0	290	71.08%	115	28.19%	3	0.74%
CON 404-50	960	1	708	528	180	0	0	341	64.58%	186	35.23%	1	0.19%
CON 405-51	1328	1	922	709	213	0	0	446	62.91%	262	36.95%	1	0.14%
CON 406-52	1268	1	816	634	182	0	0	427	67.35%	207	32.65%	0	0.00%
CON 407-53	1100	1	774	613	161	0	0	397	64.76%	213	34.75%	3	0.49%
CON 408-54	844	1	533	431	102	0	0	274	63.57%	155	35.96%	2	0.46%
CON 409-51	1025	1	569	466	103	0	0	283	60.73%	181	38.84%	2	0.43%
CON 410-51	1080	1	635	522	113	0	0	337	64.56%	185	35.44%	0	0.00%
CON 411-54	1057	1	565	461	104	0	0	291	63.12%	169	36.66%	1	0.22%
CON 412-51	914	1	521	416	105	0	0	286	68.75%	129	31.01%	1	0.24%
CON 413-55	1213	1	750	573	177	0	0	369	64.40%	200	34.90%	4	0.70%
CON 414-55	314	1	191	131	60	0	0	86	65.65%	44	33.59%	1	0.76%
CON 415-56	1216	1	685	567	118	0	0	341	60.14%	225	39.68%	1	0.18%
CON 416-56	1130	1	732	564	168	0	0	360	63.83%	201	35.64%	3	0.53%
CON 417-57	1273	1	804	645	159	0	0	389	60.31%	255	39.53%	1	0.16%
CON 418-58	991	1	514	448	66	0	0	271	60.49%	175	39.06%	2	0.45%
CON 419-59	1137	1	642	551	91	0	0	385	69.87%	166	30.13%	0	0.00%
CON 420-60	1150	1	579	493	86	0	0	285	57.81%	206	41.78%	2	0.41%
CON 421-60	1025	1	516	450	66	0	0	277	61.56%	173	38.44%	0	0.00%
CON 422-61	1082	1	632	552	80	0	0	368	66.67%	181	32.79%	3	0.54%
CON 423-62	1171	1	785	683	102	0	0	401	58.71%	280	41.00%	2	0.29%
CON 424-62	860	1	658	529	129	0	0	337	63.71%	190	35.92%	2	0.38%
CON 425-63	773	1	520	447	73	0	0	263	58.84%	184	41.16%	0	0.00%
CON 426-64	1212	1	500	422	78	0	0	256	60.66%	165	39.10%	1	0.24%
CON 427-64	1346	1	570	486	84	0	0	265	54.53%	217	44.65%	4	0.82%
AVPCT BT 20	19	1	9	8	1	0	0	5	62.50%	3	37.50%	0	0.00%
AVPCT BT 21	369	1	236	186	50	0	0	130	69.89%	56	30.11%	0	0.00%

Statement of Votes Cast
 GENERAL ELECTION HELD NOVEMBER 5, 2002
 SOVC For LUCIA MAR SCHOOL DISTRICT, All Counters, LUCIA MAR UNIFIED SCHOOL DISTRICT
 OFFICIAL ELECTION RESULTS- ALL BALLOTS

LUCIA MAR USD GOVERNING BOARD MEMBER, TA#1

Reg. Voters	Vote For	Ballots Cast	Total Votes	Times Blank Voted	Times Over Voted	Number of Under Votes	DONNA MILLS	JOE DOMINIC	Write-In Votes	
0	1	0	0	0	0	0	0	0	0	
0	1	0	0	0	0	0	0	0	0	
0	1	0	0	0	0	0	0	0	0	
4	1	4	4	4	0	1	25.00%	3	75.00%	
0	1	0	0	0	0	0	0	0	0	
210	1	158	128	30	0	93	72.66%	35	27.34%	
115	1	58	50	8	0	28	56.00%	22	44.00%	
39399	0	23316	18653	4662	1	0	11779	63.15%	6814	36.53%
									60	0.32%

Statement of Votes Cast
 GENERAL ELECTION HELD NOVEMBER 5, 2002
 SOVC For Jurisdiction Wide, All Counters, All Races
 OFFICIAL ELECTION RESULTS - ALL BALLOTS

LUCIA MAR USD GOVERNING BOARD MEMBER, TA #2

	GARY L. YOUNG	GEORGIE O'CONNOR	CAREN LARSON RAY	CAROL R. LYONS	Write-in Votes
CONGRESSIONAL DISTRICT					
23RD CONGRESSIONAL DISTRICT	1382	2481	1611	1851	38
22ND CONGRESSIONAL DISTRICT	882	2086	1231	1429	17
Multiple Districts	398	748	471	568	6
Total	2662	5315	3313	3848	61
STATE SENATE DISTRICT					
15TH SENATORIAL DISTRICT	2662	5315	3313	3848	61
Total	2662	5315	3313	3848	61
STATE ASSEMBLY					
33RD ASSEMBLY DISTRICT	2662	5315	3313	3848	61
Total	2662	5315	3313	3848	61
STATE BOARD OF EQUALIZATION					
STATE BOARD OF EQUALIZATION DIST 1	2662	5315	3313	3848	61
Total	2662	5315	3313	3848	61
SUPERVISORIAL DISTRICTS					
1ST SUPERVISORIAL DISTRICT	0	0	0	0	0
2ND SUPERVISORIAL DISTRICT	0	0	0	0	0
3RD SUPERVISORIAL DISTRICT	839	1554	1012	1172	20
4TH SUPERVISORIAL DISTRICT	1823	3761	2301	2676	41
5TH SUPERVISORIAL DISTRICT	0	0	0	0	0
Multiple Districts	0	0	0	0	0
Total	2662	5315	3313	3848	61
CITIES					
CITY OF ARROYO GRANDE	657	1646	995	1075	11
CITY OF GROVER BEACH	418	710	549	551	12
CITY OF MORRO BAY	0	0	0	0	0
CITY OF PASO ROBLES	0	0	0	0	0
CITY OF SAN LUIS OBISPO	0	0	0	0	0
CITY OF PISMO BEACH	349	682	367	504	7
CITY OF ATASCADERO	0	0	0	0	0
UNINCORPORATED	1238	2277	1402	1718	31
No Matching District	0	0	0	0	0
Total	2662	5315	3313	3848	61

Statement of Votes Cast
GENERAL ELECTION HELD NOVEMBER 5, 2002
SOVC For LUCIA MAR SCHOOL DISTRICT, All Counters, LUCIA MAR UNIFIED SCHOOL DISTRICT
OFFICIAL ELECTION RESULTS- ALL BALLOTS

LUCIA MAR USD GOVERNING BOARD MEMBER, TA #2

Reg. Voters	Vote For	Ballots Cast	Total Votes	Times Blank Voted	Times Over Voted	Number of Under Votes	CAROL HARVEY	ISTAR HOLLIDAY	DAWN HINCHMAN	THOMAS DAU	GARY L. YOUNG
Jurisdiction Wide											
CON 315-43	2	441	565	128	1	59	161 28.50%	39 6.90%	58 10.27%	43 7.61%	47 8.32%
CON 316-43	2	534	661	165	3	71	164 24.81%	60 9.08%	64 9.68%	57 8.62%	54 8.17%
CON 317-44	2	387	498	116	2	40	128 25.70%	32 6.43%	55 11.04%	34 6.83%	53 10.64%
CON 318-44	2	458	600	138	0	40	166 27.67%	37 6.17%	63 10.50%	41 6.83%	48 8.00%
CON 319-45	2	774	1091	194	2	65	281 25.76%	63 5.77%	133 12.19%	87 7.97%	106 9.72%
CON 320-45	2	465	623	130	1	45	177 28.41%	55 8.83%	78 12.52%	53 8.51%	41 6.58%
CON 321-46	2	709	1026	145	0	102	249 24.27%	100 9.75%	119 11.60%	88 8.58%	97 9.45%
CON 322-46	2	709	959	177	1	103	228 23.77%	87 9.07%	124 12.93%	67 6.99%	103 10.74%
CON 323-47	2	659	897	156	0	109	190 21.18%	69 7.69%	119 13.27%	93 10.37%	73 8.14%
CON 324-48	2	726	1059	141	1	109	242 22.85%	84 7.93%	142 13.41%	92 8.69%	67 6.33%
CON 325-49	2	617	869	143	0	77	183 21.06%	97 11.16%	105 12.08%	92 10.59%	78 8.98%
CON 326-55	2	705	936	188	1	98	236 25.21%	87 9.29%	112 11.97%	58 6.20%	71 7.59%
CON 403-50	2	546	741	139	1	71	191 25.78%	37 4.99%	112 15.11%	46 6.21%	55 7.42%
CON 404-50	2	708	943	190	1	91	249 26.41%	70 7.42%	157 16.65%	74 7.85%	60 6.36%
CON 405-51	2	922	1339	188	0	129	298 22.26%	145 10.83%	200 14.94%	75 5.60%	86 6.42%
CON 406-52	2	816	1195	153	1	129	277 23.18%	107 8.95%	246 20.59%	52 4.35%	86 7.20%
CON 407-53	2	774	1161	130	1	125	291 25.06%	99 8.53%	162 13.95%	68 5.86%	81 6.98%
CON 408-54	2	533	775	104	0	83	174 22.45%	71 9.16%	94 12.13%	58 7.48%	63 8.13%
CON 409-51	2	569	827	107	0	97	204 24.67%	69 8.34%	105 12.70%	57 6.89%	51 6.17%
CON 410-51	2	635	935	117	0	101	248 26.52%	76 8.13%	99 10.59%	71 7.59%	57 6.10%
CON 411-54	2	565	827	111	1	79	186 22.49%	60 7.26%	95 11.49%	75 9.07%	70 8.46%
CON 412-51	2	521	756	100	0	86	204 26.98%	66 8.73%	88 11.64%	59 7.80%	48 6.35%
CON 413-55	2	750	1075	160	0	105	245 22.79%	66 6.14%	200 18.60%	48 4.47%	99 9.21%
CON 414-55	2	191	231	55	0	41	52 22.51%	15 6.49%	19 8.23%	20 8.66%	24 10.39%
CON 415-56	2	685	1012	127	0	104	211 20.85%	168 16.60%	115 11.36%	80 7.91%	85 8.40%
CON 416-56	2	732	1036	172	0	84	253 24.42%	94 9.07%	142 13.71%	88 8.49%	90 8.69%
CON 417-57	2	804	1136	176	1	118	237 20.86%	123 10.83%	160 14.08%	76 6.69%	103 9.07%
CON 418-58	2	514	720	110	1	86	157 21.81%	82 11.39%	76 10.56%	59 8.19%	61 8.47%
CON 419-59	2	642	872	167	1	85	215 24.66%	89 10.21%	84 9.63%	78 8.94%	58 6.65%
CON 420-60	2	579	799	136	1	85	176 22.03%	86 10.76%	88 11.01%	78 9.76%	64 8.01%
CON 421-60	2	516	729	112	0	79	157 21.54%	75 10.29%	93 12.76%	69 9.47%	74 10.15%
CON 422-61	2	632	878	141	0	104	204 23.23%	99 11.28%	83 9.45%	80 9.11%	98 11.16%
CON 423-62	2	785	1107	181	2	97	250 22.58%	173 15.63%	110 9.94%	80 7.23%	83 7.50%
CON 424-62	2	658	857	192	3	69	232 27.07%	103 12.02%	90 10.50%	59 6.88%	66 7.70%
CON 425-63	2	520	709	138	1	53	134 18.90%	101 14.25%	85 11.99%	57 8.04%	85 11.99%
CON 426-64	2	500	715	94	0	97	163 22.80%	77 9.37%	93 13.01%	57 7.97%	48 6.71%
CON 427-64	2	570	848	103	0	86	192 22.64%	77 9.08%	94 11.08%	85 10.02%	67 7.90%
AVPCT BT 20	2	9	12	2	0	2	5 41.67%	2 16.67%	0 0.00%	0 0.00%	0 0.00%
AVPCT BT 21	2	236	329	54	1	33	70 21.28%	10 3.04%	58 17.63%	19 5.78%	31 9.42%

Statement of Votes Cast
 GENERAL ELECTION HELD NOVEMBER 5, 2002
 SOVC For LUCIA MAR SCHOOL DISTRICT, All Counters, LUCIA MAR UNIFIED SCHOOL DISTRICT
 OFFICIAL ELECTION RESULTS- ALL BALLOTS

LUCIA MAR USD GOVERNING BOARD MEMBER , TA #2

Jurisdiction Wide	GEOURGIE O'CONNOR		CAREN LARSON RAY		CAROL R. LYONS		Write-In Votes
	103	18.23%	49	8.67%	65	11.50%	
CON 315-43	86	13.01%	73	11.04%	86	13.01%	2
CON 316-43	82	16.47%	47	9.44%	67	13.45%	0
CON 317-44	130	21.67%	49	8.17%	65	10.83%	1
CON 318-44	173	15.86%	93	8.52%	155	14.21%	0
CON 319-45	93	14.93%	56	8.99%	66	10.59%	4
CON 320-45	137	13.35%	113	11.01%	120	11.70%	3
CON 321-46	131	13.66%	100	10.43%	115	11.99%	4
CON 322-46	142	15.83%	115	12.82%	92	10.26%	4
CON 323-47	166	15.68%	131	12.37%	134	12.65%	1
CON 324-48	134	15.42%	90	10.36%	90	10.36%	0
CON 325-49	160	17.09%	96	10.26%	115	12.29%	1
CON 326-55	107	14.44%	74	9.99%	119	16.06%	0
CON 404-50	133	14.10%	84	8.91%	116	12.30%	0
CON 405-51	212	15.83%	162	12.10%	161	12.02%	0
CON 406-52	195	16.32%	130	10.88%	98	8.20%	4
CON 407-53	231	19.90%	100	8.61%	126	10.85%	3
CON 408-54	137	17.68%	97	12.52%	81	10.45%	0
CON 409-51	157	18.98%	95	11.49%	86	10.40%	3
CON 410-51	189	20.21%	100	10.70%	95	10.16%	0
CON 411-54	159	19.23%	79	9.55%	103	12.45%	0
CON 412-51	126	16.67%	74	9.79%	90	11.90%	1
CON 413-55	178	16.56%	86	8.00%	149	13.86%	4
CON 414-55	40	17.32%	24	10.39%	36	15.58%	1
CON 415-56	156	15.42%	105	10.38%	92	9.09%	0
CON 416-56	153	14.77%	93	8.98%	118	11.39%	5
CON 417-57	163	14.35%	116	10.21%	156	13.73%	2
CON 418-58	126	17.50%	79	10.97%	78	10.83%	2
CON 419-59	154	17.66%	96	11.01%	98	11.24%	0
CON 420-60	118	14.77%	93	11.64%	93	11.64%	3
CON 421-60	103	14.13%	74	10.15%	83	11.39%	1
CON 422-61	142	16.17%	64	7.29%	105	11.96%	3
CON 423-62	160	14.45%	103	9.30%	147	13.28%	1
CON 424-62	143	16.69%	68	7.93%	95	11.09%	1
CON 425-63	82	11.57%	70	9.87%	94	13.26%	1
CON 426-64	128	17.90%	80	11.19%	79	11.05%	0
CON 427-64	135	15.92%	101	11.91%	91	10.73%	6
AVPCT BT 20	2	16.67%	0	0.00%	3	25.00%	0
AVPCT BT 21	60	18.24%	30	9.12%	51	15.50%	0

Statement of Votes Cast

GENERAL ELECTION HELD NOVEMBER 5, 2002
 SOVC For LUCIA MAR SCHOOL DISTRICT, All Counters, LUCIA MAR UNIFIED SCHOOL DISTRICT
 OFFICIAL ELECTION RESULTS- ALL BALLOTS

LUCIA MAR USD GOVERNING BOARD MEMBER, TA #2

Reg. Voters	Vote For	Ballots Cast	Total Votes	Times Blank Voted	Times Over Voted	Number of Under Votes	CAROL HARVEY	ISTAR HOLLIDAY	DAWN HINCHMAN	THOMAS DAU	GARY L. YOUNG
0	2	0	0	0	0	0	0	0	0	0	0
0	2	0	0	0	0	0	0	0	0	0	0
0	2	0	0	0	0	0	0	0	0	0	0
4	2	4	8	8	0	0	0.00%	0	3	0	0.00%
0	2	0	0	0	0	0	0	0	0	0	0
210	2	158	245	28	0	15	26.94%	13	22	21	8.57%
115	2	58	86	12	0	6	20.93%	10	13	9	10.47%
39399	0	23316	32687	5320	28	3249	23.75%	3063	4158	2503	7.66%
Total											

Statement of Votes Cast

GENERAL ELECTION HELD NOVEMBER 5, 2002
 SOVC For LUCIA MAR SCHOOL DISTRICT, All Counters, LUCIA MAR UNIFIED SCHOOL DISTRICT
 OFFICIAL ELECTION RESULTS- ALL BALLOTS

LUCIA MAR USD GOVERNING BOARD MEMBER, TA #2

	GEORGIE O'CONNOR	CAREN LARSON RAY	CAROL R. LYONS	Write-In Votes
AVPCT BT 26	0	0	0	0
AVPCT BT 28	0	0	0	0
AVPCT BT 30	0	0	0	0
AVPCT BT 49	2	0	2	0
AVPCT BT 51	0	0	0	0
AVPCT BT 58	56	14	28	0
AVPCT BT 59	16	10	5	0
Total	5315	3313	3848	61
	16.26%	10.14%	11.77%	0.19%
	22.86%	5.71%	11.43%	0.00%
	25.00%	0.00%	25.00%	0.00%
	0	0	0	0
	0	0	0	0
	0	0	0	0

Statement of Votes Cast
GENERAL ELECTION HELD NOVEMBER 5, 2002
SOVC For Jurisdiction Wide, All Counters, All Races
OFFICIAL ELECTION RESULTS - ALL BALLOTS

SAN LUIS COASTAL USD GOVERNING BOARD MEMBER, TA#2

Reg. Voters	Vote For	Ballots Cast	Total Votes	Times Blank Voted	Times Over Voted	Number of Under Votes	ANDREW MARINELLO	JENNIFER SCHROEDER	MARILYN RODGER	Write-In Votes
CONGRESSIONAL DISTRICT										
22RD CONGRESSIONAL DISTRICT	43935	0	26101	29274	6594	3	9734	3369	13046	120
23RD CONGRESSIONAL DISTRICT	2666	0	1729	1845	493	0	627	245	769	1
Multiple Districts	1639	0	503	455	177	0	197	58	181	5
Total	48240	0	28333	31574	7264	3	10558	3672	13996	126
STATE SENATE DISTRICT										
15TH SENATORIAL DISTRICT	48240	0	28333	31574	7264	3	10558	3672	13996	126
Total	48240	0	28333	31574	7264	3	10558	3672	13996	126
STATE ASSEMBLY										
33RD ASSEMBLY DISTRICT	48240	0	28333	31574	7264	3	10558	3672	13996	126
Total	48240	0	28333	31574	7264	3	10558	3672	13996	126
STATE BOARD OF EQUALIZATION										
STATE BOARD OF EQUALIZATION DIST 1	48240	0	28333	31574	7264	3	10558	3672	13996	126
Total	48240	0	28333	31574	7264	3	10558	3672	13996	126
SUPERVISORIAL DISTRICTS										
1ST SUPERVISORIAL DISTRICT	0	0	0	0	0	0	0	0	0	0
2ND SUPERVISORIAL DISTRICT	23889	0	15105	17198	3600	1	5810	2021	7829	64
3RD SUPERVISORIAL DISTRICT	15160	0	9074	10081	2384	2	3295	1121	4369	39
4TH SUPERVISORIAL DISTRICT	1068	0	703	763	205	0	233	89	303	1
5TH SUPERVISORIAL DISTRICT	7291	0	2960	3018	928	0	1046	378	1270	20
Multiple Districts	832	0	491	514	147	0	174	63	225	2
Total	48240	0	28333	31574	7264	3	10558	3672	13996	126
CITIES										
CITY OF ARROYO GRANDE	0	0	0	0	0	0	0	0	0	0
CITY OF GROVER BEACH	0	0	0	0	0	0	0	0	0	0
CITY OF MORRO BAY	6903	0	4320	4853	1062	1	1661	588	2244	13
CITY OF PASO ROBLES	0	0	0	0	0	0	0	0	0	0
CITY OF SAN LUIS OBISPO	24919	0	13774	15236	3691	2	4926	1747	6554	63
CITY OF PISMO BEACH	675	0	449	508	107	0	176	62	211	6
CITY OF ATASCADERO	15743	0	9790	10977	2404	0	3795	1275	4987	44
UNINCORPORATED	0	0	0	0	0	0	0	0	0	0
No Matching District	48240	0	28333	31574	7264	3	10558	3672	13996	126
Total										

Statement of Votes Cast
 GENERAL ELECTION HELD NOVEMBER 5, 2002
 SOVC For SN LUIS CSTL SCHOOL DISTRICT, All Counters, SAN LUIS COASTAL UNIFIED SCHOOL DISTRICT
 OFFICIAL ELECTION RESULTS- ALL BALLOTS

SAN LUIS COASTAL USD GOVERNING BOARD MEMBER, TA#2

Jurisdiction	Reg. Voters	Vote For	Ballots Cast	Total Votes	Times Blank Voted	Times Over Voted	Number of Under Votes	ANDREW MARINELLO	JENNIFER SCHROEDER	MARILYN RODGER	Write-In Votes				
CON 205-16	15	2	9	6	4	0	4	1	16.67%	0	0.00%	5	83.33%	0	0.00%
CON 207-17	1023	2	626	684	155	1	256	287	41.96%	72	10.53%	325	47.51%	0	0.00%
CON 208-18	1273	2	819	954	187	0	310	386	40.46%	127	13.31%	441	46.23%	0	0.00%
CON 209-19	1442	2	842	936	205	0	338	359	38.35%	131	14.00%	440	47.01%	6	0.64%
CON 210-20	1057	2	614	665	153	0	257	290	43.61%	80	12.03%	291	43.76%	4	0.60%
CON 211-20	1174	2	764	888	188	0	264	374	42.12%	91	10.25%	421	47.41%	2	0.23%
CON 212-20	934	2	655	726	174	0	236	312	42.98%	87	11.98%	326	44.90%	1	0.14%
CON 213-21	393	2	258	276	59	0	122	131	47.46%	27	9.78%	117	42.39%	1	0.36%
CON 214-22	1174	2	797	951	155	0	333	421	44.27%	90	9.46%	438	46.06%	2	0.21%
CON 215-23	1259	2	732	857	149	0	309	304	35.47%	131	15.29%	416	48.54%	6	0.70%
CON 216-24	1160	2	730	829	164	0	303	323	38.96%	104	12.55%	398	48.01%	4	0.48%
CON 217-25	1105	2	614	706	141	0	240	262	37.11%	81	11.47%	357	50.57%	6	0.85%
CON 218-26	1220	2	824	994	168	0	318	431	43.36%	121	12.17%	440	44.27%	2	0.20%
CON 219-27	1122	2	816	944	193	0	302	415	43.96%	104	11.02%	424	44.92%	1	0.11%
CON 220-27	1382	2	997	1080	253	0	408	450	41.67%	104	9.63%	520	48.15%	6	0.56%
CON 221-28	1319	2	916	1082	203	0	344	452	41.77%	125	11.55%	498	46.03%	7	0.65%
CON 222-29	919	2	654	738	174	0	222	369	50.00%	55	7.45%	311	42.14%	3	0.41%
CON 223-29	1126	2	574	659	148	0	193	281	42.64%	81	12.29%	295	44.76%	2	0.30%
CON 224-75	752	2	408	470	111	0	124	217	46.17%	40	8.51%	210	44.68%	3	0.64%
CON 225-30	923	2	480	533	123	0	181	231	43.34%	77	14.45%	224	42.03%	1	0.19%
CON 226-31	1169	2	700	786	169	0	276	350	44.53%	117	14.89%	317	40.33%	2	0.25%
CON 227-31	1267	2	844	929	228	0	303	438	47.15%	101	10.87%	389	41.87%	1	0.11%
CON 301-32	509	2	252	279	56	0	113	109	39.07%	44	15.77%	125	44.80%	1	0.36%
CON 302-33	940	2	537	648	115	0	196	277	42.75%	78	14.13%	267	41.20%	5	0.77%
CON 303-34	751	2	469	552	107	0	172	243	44.02%	75	11.72%	229	41.49%	2	0.36%
CON 304-37	1134	2	610	640	172	1	234	257	40.16%	93	10.09%	305	47.66%	3	0.47%
CON 305-37	1204	2	799	922	200	0	276	436	47.29%	69	12.97%	391	42.41%	2	0.22%
CON 306-35	980	2	519	532	161	0	184	228	42.86%	77	9.21%	228	42.86%	7	1.32%
CON 307-36	1148	2	776	911	189	1	261	436	47.86%	93	10.21%	382	41.93%	0	0.00%
CON 308-35	1060	2	676	806	160	0	226	372	46.15%	77	9.55%	355	44.04%	2	0.25%
CON 309-38	1226	2	661	739	174	0	235	335	45.33%	70	9.47%	332	44.93%	2	0.27%
CON 310-38	1148	2	547	518	184	0	208	212	40.93%	60	11.58%	241	46.53%	5	0.97%
CON 311-39	818	2	428	419	140	0	157	184	43.91%	49	11.69%	184	43.91%	2	0.48%
CON 312-40	990	2	600	731	130	0	209	340	46.51%	60	8.21%	331	45.28%	0	0.00%
CON 313-41	1080	2	766	816	216	0	284	392	48.04%	96	11.76%	328	40.20%	0	0.00%
CON 314-42	1415	2	944	1022	260	0	346	482	47.16%	90	8.81%	448	43.84%	2	0.20%
CON 315-43	675	2	449	508	107	0	176	229	45.08%	62	12.20%	211	41.54%	6	1.18%
CON 401-36	541	2	365	413	94	0	129	208	50.36%	46	11.44%	159	38.50%	0	0.00%
CON 402-41	419	2	268	288	85	0	78	133	46.18%	36	12.50%	118	40.97%	1	0.35%

Statement of Votes Cast
GENERAL ELECTION HELD NOVEMBER 5, 2002
SOVC For SN LUIS CSTL SCHOOL DISTRICT, All Counters, SAN LUIS COASTAL UNIFIED SCHOOL DISTRICT
OFFICIAL ELECTION RESULTS- ALL BALLOTS

SAN LUIS COASTAL USD GOVERNING BOARD MEMBER, TA#2

Reg. Voters	Vote For	Ballots Cast	Total Votes	Times Blank Voted	Times Over Voted	Number of Under Votes	ANDREW MARINELLO	JENNIFER SCHROEDER	MARILYN RODGER	Write-In Votes
94	2	61	54	24	0	20	27 50.00%	4 7.41%	23 42.59%	0 0.00%
734	2	327	344	91	0	128	153 44.48%	34 9.88%	156 45.35%	1 0.29%
1113	2	529	538	151	0	218	224 41.64%	84 15.61%	227 42.19%	3 0.56%
1096	2	632	682	174	0	234	332 48.68%	69 10.12%	276 40.47%	5 0.73%
950	2	436	479	125	0	143	205 42.80%	59 12.32%	213 44.47%	2 0.42%
944	2	250	185	123	0	69	68 36.76%	34 18.38%	82 44.32%	1 0.54%
592	2	159	151	59	0	49	63 41.72%	25 16.56%	61 40.40%	2 1.32%
612	2	381	452	89	0	132	222 49.12%	40 8.85%	188 41.59%	2 0.44%
1231	2	236	173	114	0	71	79 45.66%	31 17.92%	59 34.10%	4 2.31%
466	2	280	327	59	0	115	129 39.45%	58 17.74%	140 42.81%	0 0.00%
8	2	4	2	2	0	2	1 50.00%	1 50.00%	0 0.00%	0 0.00%
566	2	331	336	103	0	120	142 42.26%	45 13.39%	149 44.35%	0 0.00%
14	2	9	8	2	0	6	2 25.00%	3 37.50%	3 37.50%	0 0.00%
19	2	10	14	2	0	2	4 28.57%	2 14.29%	8 57.14%	0 0.00%
8	2	6	9	1	0	1	5 55.56%	0 0.00%	4 44.44%	0 0.00%
0	2	0	0	0	0	0	0	0	0	0
203	2	145	167	36	0	51	66 39.52%	17 10.18%	82 49.10%	2 1.20%
4	2	1	2	0	0	0	0 0.00%	0 0.00%	0 0.00%	2 100.00%
53	2	22	23	6	0	9	12 52.17%	4 17.39%	7 30.43%	0 0.00%
266	2	160	178	44	0	54	82 46.07%	18 10.11%	76 42.70%	2 1.12%
18	2	15	13	5	0	7	7 53.85%	1 7.69%	5 38.46%	0 0.00%
3	2	0	0	0	0	0	0	0	0	0
48240	0	28333	31574	7264	3	10558	13780 43.64%	3672 11.63%	13996 44.33%	126 0.40%
Total										

Statement of Votes Cast

GENERAL ELECTION HELD NOVEMBER 5, 2002
 SOVC For Jurisdiction Wide, All Counters, All Races
 OFFICIAL ELECTION RESULTS - ALL BALLOTS

Date:11/21/02
 Time:10:32:35
 Page:50 of 124

SHANDON USD GOVERNING BOARD MEMBER, TA #2

Reg. Voters	Vote For	Ballots Cast	Total Votes	Times Blank Voted	Times Over Voted	Number of Under Votes	LAURA M. MURPHY	JAMES "JAY" PALMER	DONNA M. ELLIS	ESTER C. GARCIA
CONGRESSIONAL DISTRICT										
	0	0	0	0	0	0	0	0	0	0
520	0	303	710	11	0	166	63 8.87%	175 24.65%	208 29.30%	101 14.23%
	0	0	0	0	0	0	0	0	0	0
	520	0	303	710	11	166	63 8.87%	175 24.65%	208 29.30%	101 14.23%
STATE SENATE DISTRICT										
	520	0	303	710	11	166	63 8.87%	175 24.65%	208 29.30%	101 14.23%
	520	0	303	710	11	166	63 8.87%	175 24.65%	208 29.30%	101 14.23%
STATE ASSEMBLY										
	520	0	303	710	11	166	63 8.87%	175 24.65%	208 29.30%	101 14.23%
	520	0	303	710	11	166	63 8.87%	175 24.65%	208 29.30%	101 14.23%
STATE BOARD OF EQUALIZATION										
	520	0	303	710	11	166	63 8.87%	175 24.65%	208 29.30%	101 14.23%
	520	0	303	710	11	166	63 8.87%	175 24.65%	208 29.30%	101 14.23%
SUPERVISORIAL DISTRICTS										
458	0	260	609	6	0	153	47 7.72%	149 24.47%	185 30.38%	90 14.78%
	0	0	0	0	0	0	0	0	0	0
	0	0	0	0	0	0	0	0	0	0
	0	0	0	0	0	0	0	0	0	0
	0	0	0	0	0	0	0	0	0	0
	0	0	0	0	0	0	0	0	0	0
	62	0	43	5	0	13	16 15.84%	26 25.74%	23 22.77%	11 10.89%
	520	0	303	710	11	166	63 8.87%	175 24.65%	208 29.30%	101 14.23%
CITIES										
	0	0	0	0	0	0	0	0	0	0
	0	0	0	0	0	0	0	0	0	0
	0	0	0	0	0	0	0	0	0	0
	0	0	0	0	0	0	0	0	0	0
	0	0	0	0	0	0	0	0	0	0
	0	0	0	0	0	0	0	0	0	0
	0	0	0	0	0	0	0	0	0	0
	0	0	0	0	0	0	0	0	0	0
	520	0	303	710	11	166	63 8.87%	175 24.65%	208 29.30%	101 14.23%
	0	0	0	0	0	0	0	0	0	0
	520	0	303	710	11	166	63 8.87%	175 24.65%	208 29.30%	101 14.23%

Statement of Votes Cast
 GENERAL ELECTION HELD NOVEMBER 5, 2002
 SOVC For Jurisdiction Wide, All Counters, All Races
 OFFICIAL ELECTION RESULTS - ALL BALLOTS

SHANDON USD GOVERNING BOARD MEMBER, TA #2		Write-In Votes	
ELLEN SCHROEDER			
CONGRESSIONAL DISTRICT	0	-	0
23RD CONGRESSIONAL DISTRICT	162	22.82%	1 0.14%
22ND CONGRESSIONAL DISTRICT	0	-	0
Multiple Districts	162	22.82%	1 0.14%
Total	162	22.82%	1 0.14%
STATE SENATE DISTRICT	162	22.82%	1 0.14%
15TH SENATORIAL DISTRICT	162	22.82%	1 0.14%
Total	162	22.82%	1 0.14%
STATE ASSEMBLY	162	22.82%	1 0.14%
33RD ASSEMBLY DISTRICT	162	22.82%	1 0.14%
Total	162	22.82%	1 0.14%
STATE BOARD OF EQUALIZATION	162	22.82%	1 0.14%
STATE BOARD OF EQUALIZATION DIST 1	162	22.82%	1 0.14%
Total	162	22.82%	1 0.14%
SUPERVISORIAL DISTRICTS	137	22.50%	1 0.16%
1ST SUPERVISORIAL DISTRICT	0	-	0
2ND SUPERVISORIAL DISTRICT	0	-	0
3RD SUPERVISORIAL DISTRICT	0	-	0
4TH SUPERVISORIAL DISTRICT	0	-	0
5TH SUPERVISORIAL DISTRICT	0	-	0
Multiple Districts	25	24.75%	0 0.00%
Total	162	22.82%	1 0.14%
CITIES			
CITY OF ARROYO GRANDE	0	-	0
CITY OF GROVER BEACH	0	-	0
CITY OF MORRO BAY	0	-	0
CITY OF PASO ROBLES	0	-	0
CITY OF SAN LUIS OBISPO	0	-	0
CITY OF PISMO BEACH	0	-	0
CITY OF ATASCADERO	0	-	0
UNINCORPORATED	162	22.82%	1 0.14%
No Matching District	0	-	0
Total	162	22.82%	1 0.14%

Statement of Votes Cast
GENERAL ELECTION HELD NOVEMBER 5, 2002
SOVC For SHANDON SCHOOL DISTRICT, All Counters, SHANDON UNIFIED SCHOOL DISTRICT
OFFICIAL ELECTION RESULTS- ALL BALLOTS

SHANDON USD GOVERNING BOARD MEMBER, TA #2

Reg. Voters	Vote For	Ballots Cast	Total Votes	Times Blank Voted	Times Over Voted	Number of Under Votes	LAURA M. MURPHY	JAMES "JAY" PALMER	DONNA M. ELLIS	ESTER C. GARCIA	ELLEN SCHROEDER
458	3	260	609	6	0	153	47	149	185	90	137
62	3	43	101	5	0	13	16	26	23	11	25
520	0	303	710	11	0	166	63	175	208	101	162
							7.72%	24.47%	30.38%	14.78%	22.50%
							15.84%	25.74%	22.77%	10.89%	24.75%
							8.87%	24.65%	29.30%	14.23%	22.82%

Jurisdiction Wide
 CON 106-05
 AYPCT BT 5/35
 Total

Statement of Votes Cast

GENERAL ELECTION HELD NOVEMBER 5, 2002
 SOVC For SHANDON SCHOOL DISTRICT, All Counters, SHANDON UNIFIED SCHOOL DISTRICT
 OFFICIAL ELECTION RESULTS- ALL BALLOTS

	SHANDON USD GOVERNING BOARD MEMBER, TA #2 Write-In Votes	
Jurisdiction Wide		
CON 106-05	1	0.16%
AVPCT BT 5/35	0	0.00%
Total	1	0.14%

Statement of Votes Cast
 GENERAL ELECTION HELD NOVEMBER 5, 2002
 SOVC For Jurisdiction Wide, All Counters, All Races
 OFFICIAL ELECTION RESULTS - ALL BALLOTS

PLEASANT
 VALLEY SD
 GOVERNING
 BOARD MEMBER
 Write-In Votes

CONGRESSIONAL DISTRICT	0	-
23RD CONGRESSIONAL DISTRICT	1	0.19%
22ND CONGRESSIONAL DISTRICT	0	-
Multiple Districts	1	0.19%
Total	1	0.19%
STATE SENATE DISTRICT	1	0.19%
15TH SENATORIAL DISTRICT	1	0.19%
Total	1	0.19%
STATE ASSEMBLY	1	0.19%
33RD ASSEMBLY DISTRICT	1	0.19%
Total	1	0.19%
STATE BOARD OF EQUALIZATION	1	0.19%
STATE BOARD OF EQUALIZATION DIST 1	1	0.19%
Total	1	0.19%
SUPERVISORIAL DISTRICTS	1	0.19%
1ST SUPERVISORIAL DISTRICT	0	-
2ND SUPERVISORIAL DISTRICT	0	-
3RD SUPERVISORIAL DISTRICT	0	-
4TH SUPERVISORIAL DISTRICT	0	-
5TH SUPERVISORIAL DISTRICT	0	-
Multiple Districts	1	0.19%
Total	1	0.19%
CITIES	0	-
CITY OF ARROYO GRANDE	0	-
CITY OF GROVER BEACH	0	-
CITY OF MORRO BAY	0	-
CITY OF PASO ROBLES	0	-
CITY OF SAN LUIS OBISPO	0	-
CITY OF PISMO BEACH	0	-
CITY OF ATASCADERO	0	-
UNINCORPORATED	1	0.19%
No Matching District	0	-
Total	1	0.19%

Statement of Votes Cast

GENERAL ELECTION HELD NOVEMBER 5, 2002
 SOVC For PLEASANT VALLEY SCHOOL DISTRICT, All Counters, PLEASANT VALLEY SCHOOL DISTRICT
 OFFICIAL ELECTION RESULTS- ALL BALLOTS

PLEASANT VALLEY SD GOVERNING BOARD MEMBER

Reg. Voters	Vote For	Ballots Cast	Total Votes	Times Blank Voted	Times Over Voted	Number of Under Votes	LINDA S. HATELEY	BILL HINRICHS	DEBORAH K. KUNIC	BENJAMIN R. WORK	Write-In Votes
418	3	279	535	37	0	191	109	140	104	181	1
418	0	279	535	37	0	191	109	140	104	181	1
							20.37%	26.17%	19.44%	33.83%	0.19%
							20.37%	26.17%	19.44%	33.83%	0.19%

Jurisdiction Wide

CON 101-01

Total

Statement of Votes Cast
 GENERAL ELECTION HELD NOVEMBER 5, 2002
 SOVC For Jurisdiction Wide, All Counters, All Races
 OFFICIAL ELECTION RESULTS - ALL BALLOTS

SAN MIGUEL USD GOVERNING BOARD MEMBER		Write-In Votes
CONGRESSIONAL DISTRICT	0	-
23RD CONGRESSIONAL DISTRICT	20	1.01%
Multiple Districts	0	-
Total	20	1.01%
STATE SENATE DISTRICT	20	1.01%
15TH SENATORIAL DISTRICT	20	1.01%
Total	20	1.01%
STATE ASSEMBLY	20	1.01%
33RD ASSEMBLY DISTRICT	20	1.01%
Total	20	1.01%
STATE BOARD OF EQUALIZATION	20	1.01%
STATE BOARD OF EQUALIZATION DIST 1	20	1.01%
Total	20	1.01%
SUPERVISORIAL DISTRICTS	20	1.01%
1ST SUPERVISORIAL DISTRICT	0	-
2ND SUPERVISORIAL DISTRICT	0	-
3RD SUPERVISORIAL DISTRICT	0	-
4TH SUPERVISORIAL DISTRICT	0	-
5TH SUPERVISORIAL DISTRICT	0	-
Multiple Districts	0	-
Total	20	1.01%
CITIES		
CITY OF ARROYO GRANDE	0	-
CITY OF GROVER BEACH	0	-
CITY OF MORRO BAY	0	-
CITY OF PASO ROBLES	0	-
CITY OF SAN LUIS OBISPO	0	-
CITY OF PISMO BEACH	0	-
CITY OF ATASCADERO	0	-
UNINCORPORATED	20	1.01%
No Matching District	0	-
Total	20	1.01%

Statement of Votes Cast
 GENERAL ELECTION HELD NOVEMBER 5, 2002
 SOVC For SAN MIGUEL JT UNION SCHOOL DISTRICT, All Counters, SAN MIGUEL UNIFIED SCHOOL DISTRICT

SAN MIGUEL USD GOVERNING BOARD MEMBER

Reg. Voters	Vote For	Ballots Cast	Total Votes	Times Blank Voted	Times Over Voted	Number of Under Votes	MEG BROOKS	JOHN GREEN	ZELMA DESFOSES	CAROLYN LASH	Write-In Votes
727	3	375	736	32	0	293	205 27.85%	207 28.13%	135 18.34%	178 24.18%	11 1.49%
1285	3	763	1243	200	0	446	307 24.70%	373 30.01%	195 15.69%	359 28.88%	9 0.72%
2012	0	1138	1979	232	0	739	512 25.87%	580 29.31%	330 16.68%	537 27.13%	20 1.01%
Jurisdiction Wide											
CON 101-01											
CON 102-02											
Total											

Statement of Votes Cast
GENERAL ELECTION HELD NOVEMBER 5, 2002
SOVC For Jurisdiction Wide, All Counters, All Races
OFFICIAL ELECTION RESULTS - ALL BALLOTS

TEMPLETON USD GOVERNING BOARD MEMBER

Reg. Voters	Vote For	Ballots Cast	Total Votes	Times Blank Voted	Times Over Voted	Number of Under Votes	JEANNE R. HUNT	DEBBIE VIBORG	LESLIE ALVARADO	JAMES W. TRAUB
	0	0	0	0	0	0	0	0	0	0
5615	0	3489	5621	362	0	633	1317	1123	709	404
0	0	0	0	0	0	0	0	0	0	0
5615	0	3489	5621	362	0	633	1317	1123	709	404
5615	0	3489	5621	362	0	633	1317	1123	709	404
5615	0	3489	5621	362	0	633	1317	1123	709	404
5615	0	3489	5621	362	0	633	1317	1123	709	404
5615	0	3489	5621	362	0	633	1317	1123	709	404
5615	0	3489	5621	362	0	633	1317	1123	709	404
5615	0	3489	5621	362	0	633	1317	1123	709	404
5264	0	3255	5268	324	0	594	1242	1029	671	380
28	0	18	31	2	0	1	8	12	5	0
0	0	0	0	0	0	0	0	0	0	0
0	0	0	0	0	0	0	0	0	0	0
0	0	0	0	0	0	0	0	0	0	0
323	0	216	322	36	0	38	67	82	33	24
5615	0	3489	5621	362	0	633	1317	1123	709	404
0	0	0	0	0	0	0	0	0	0	0
0	0	0	0	0	0	0	0	0	0	0
0	0	0	0	0	0	0	0	0	0	0
7	0	2	2	1	0	0	1	0	1	0
0	0	0	0	0	0	0	0	0	0	0
0	0	0	0	0	0	0	0	0	0	0
0	0	0	0	0	0	0	0	0	0	0
5608	0	3487	5619	361	0	633	1316	1123	708	404
0	0	0	0	0	0	0	0	0	0	0
5615	0	3489	5621	362	0	633	1317	1123	709	404

Statement of Votes Cast
 GENERAL ELECTION HELD NOVEMBER 5, 2002
 SOVC For Jurisdiction Wide, All Counters, All Races
 OFFICIAL ELECTION RESULTS - ALL BALLOTS

TEMPLETON USD GOVERNING BOARD MEMBER

MARK RICKERT DAVID C. LA RUE Write-In Votes

	MARK RICKERT	DAVID C. LA RUE	Write-In Votes
CONGRESSIONAL DISTRICT	0	0	0
23RD CONGRESSIONAL DISTRICT	885	1172	11
22ND CONGRESSIONAL DISTRICT	0	0	0
Multiple Districts	885	1172	11
Total	885	1172	11
STATE SENATE DISTRICT	885	1172	11
15TH SENATORIAL DISTRICT	885	1172	11
Total	885	1172	11
STATE ASSEMBLY	885	1172	11
33RD ASSEMBLY DISTRICT	885	1172	11
Total	885	1172	11
STATE BOARD OF EQUALIZATION	885	1172	11
STATE BOARD OF EQUALIZATION DIST 1	885	1172	11
Total	885	1172	11
SUPERVISORIAL DISTRICTS	835	1101	10
1ST SUPERVISORIAL DISTRICT	3	3	0
2ND SUPERVISORIAL DISTRICT	0	0	0
3RD SUPERVISORIAL DISTRICT	0	0	0
4TH SUPERVISORIAL DISTRICT	0	0	0
5TH SUPERVISORIAL DISTRICT	47	68	1
Multiple Districts	885	1172	11
Total	885	1172	11
CITIES	0	0	0
CITY OF ARROYO GRANDE	0	0	0
CITY OF GROVER BEACH	0	0	0
CITY OF MORRO BAY	0	0	0
CITY OF PASO ROBLES	0	0	0
CITY OF SAN LUIS OBISPO	0	0	0
CITY OF PISMO BEACH	0	0	0
CITY OF ATASCADERO	0	0	0
UNINCORPORATED	885	1172	11
No Matching District	0	0	0
Total	885	1172	11

Statement of Votes Cast

GENERAL ELECTION HELD NOVEMBER 5, 2002
 SOVC For TEMPLETON SCHOOL DISTRICT, All Counters, TEMPLETON UNIFIED SCHOOL DISTRICT
 OFFICIAL ELECTION RESULTS- ALL BALLOTS

TEMPLETON USD GOVERNING BOARD MEMBER

Jurisdiction	Reg. Voters	Vote For	Ballots Cast	Total Votes	Times Blank Voted	Times Over Voted	Number of Under Votes	JEANNE R. HUNT	DEBBIE VIBORG	LESLIE ALVARADO	JAMES W. TRAUB	MARK RICKERT
Jurisdiction Wide												
CON 121-12	1266	2	822	1339	82	0	141	324 24.20%	234 17.48%	183 13.67%	99 7.39%	219 16.36%
CON 122-12	783	2	535	876	49	0	96	210 23.97%	124 14.16%	139 15.87%	52 5.94%	165 18.84%
CON 123-13	772	2	506	774	69	0	100	161 20.80%	201 25.97%	65 8.40%	53 6.85%	106 13.70%
CON 124-14	1050	2	591	1008	32	0	110	274 27.18%	191 18.95%	131 13.00%	76 7.54%	139 13.79%
CON 125-14	1386	2	799	1269	91	0	147	272 21.43%	279 21.99%	152 11.98%	100 7.88%	206 16.23%
CON 205-16	0	2	0	0	0	0	0	0 -	0 -	0 -	0 -	0 -
AVPCT BT 6/36	323	2	216	322	36	0	38	67 20.81%	82 25.47%	33 10.25%	24 7.45%	47 14.60%
AVPCT BT 7	7	2	2	2	2	0	0	1 50.00%	0 0.00%	1 50.00%	0 0.00%	0 0.00%
AVPCT BT 16	28	2	18	31	2	0	1	8 25.81%	12 38.71%	5 16.13%	0 0.00%	3 9.68%
Total	5615	0	3489	5621	362	0	633	1317 23.43%	1123 19.98%	709 12.61%	404 7.19%	885 15.74%

Statement of Votes Cast
 GENERAL ELECTION HELD NOVEMBER 5, 2002
 SOVC For TEMPLETON SCHOOL DISTRICT, All Counters, TEMPLETON UNIFIED SCHOOL DISTRICT
 OFFICIAL ELECTION RESULTS- ALL BALLOTS

Jurisdiction Wide	TEMPLETON USD GOVERNING BOARD MEMBER		Write-In Votes
	DAVID C. LA RUE		
CON 121-12	275	20.54%	5 0.37%
CON 122-12	185	21.12%	1 0.11%
CON 123-13	188	24.29%	0 0.00%
CON 124-14	195	19.35%	2 0.20%
CON 125-14	258	20.33%	2 0.16%
CON 205-16	0	-	0 -
AVPCT BT 6/36	68	21.12%	1 0.31%
AV PCT BT 7	0	0.00%	0 0.00%
AVPCT BT 16	3	9.68%	0 0.00%
Total	1172	20.85%	11 0.20%

Statement of Votes Cast
 GENERAL ELECTION HELD NOVEMBER 5, 2002
 SOVC For Jurisdiction Wide, All Counters, All Races
 OFFICIAL ELECTION RESULTS - ALL BALLOTS

SANTA MARIA JT USD GOVERNING BOARD MEMBER

DANIEL A.
 CADENA, JR

ROBERT IKOLA

DEAN REECE

Write-In Votes

	DANIEL A. CADENA, JR	ROBERT IKOLA	DEAN REECE	Write-In Votes
CONGRESSIONAL DISTRICT	0	-	0	0
23RD CONGRESSIONAL DISTRICT	0	0	0	0
22ND CONGRESSIONAL DISTRICT	0	0	0	0
Multiple Districts	0	0	0	0
Total	0	0	0	0
STATE SENATE DISTRICT	0	-	0	0
15TH SENATORIAL DISTRICT	0	0	0	0
Total	0	0	0	0
STATE ASSEMBLY	0	-	0	0
33RD ASSEMBLY DISTRICT	0	0	0	0
Total	0	0	0	0
STATE BOARD OF EQUALIZATION	0	-	0	0
STATE BOARD OF EQUALIZATION DIST 1	0	0	0	0
Total	0	0	0	0
SUPERVISORIAL DISTRICTS	0	-	0	0
1ST SUPERVISORIAL DISTRICT	0	0	0	0
2ND SUPERVISORIAL DISTRICT	0	0	0	0
3RD SUPERVISORIAL DISTRICT	0	0	0	0
4TH SUPERVISORIAL DISTRICT	0	0	0	0
5TH SUPERVISORIAL DISTRICT	0	0	0	0
Multiple Districts	0	0	0	0
Total	0	0	0	0
CITIES	0	-	0	0
CITY OF ARROYO GRANDE	0	0	0	0
CITY OF GROVER BEACH	0	0	0	0
CITY OF MORRO BAY	0	0	0	0
CITY OF PASO ROBLES	0	0	0	0
CITY OF SAN LUIS OBISPO	0	0	0	0
CITY OF PISMO BEACH	0	0	0	0
CITY OF ATASCADERO	0	0	0	0
UNINCORPORATED	0	0	0	0
No Matching District	0	0	0	0
Total	0	0	0	0

Statement of Votes Cast
 GENERAL ELECTION HELD NOVEMBER 5, 2002
 SOVC For SANTA MARIA BONITA, All Counters, SANTA MARIA SCHOOL DISTRICTS
 OFFICIAL ELECTION RESULTS- ALL BALLOTS

SANTA MARIA JT USD GOVERNING BOARD MEMBER

Reg. Voters	Vote For	Ballots Cast	Total Votes	Times Blank Voted	Times Over Voted	Number of Under Votes	BEVERLY MC HUGH	FRED MILLER	ROBERT L. BULLOCK	PATRICIA ANN CULLEY	DANIEL A. CADENA, JR
0	3	0	0	0	0	0	0	0	0	0	0
0	0	0	0	0	0	0	0	0	0	0	0
Jurisdiction Wide											
AVPCT BT 24											
Total											

Statement of Votes Cast
 GENERAL ELECTION HELD NOVEMBER 5, 2002
 SOVC For SANTA MARIA BONITA, All Counters, SANTA MARIA SCHOOL DISTRICTS
 OFFICIAL ELECTION RESULTS- ALL BALLOTS

SANTA MARIA JT USD GOVERNING BOARD MEMBER		Write-In Votes
ROBERT IKOLA	DEAN REECE	
0	0	0
0	0	0
Jurisdiction Wide		
AVPCT BT 24		
Total		

Statement of Votes Cast
 GENERAL ELECTION HELD NOVEMBER 5, 2002
 SOVC For Jurisdiction Wide, All Counters, All Races
 OFFICIAL ELECTION RESULTS - ALL BALLOTS

		ARROYO GRANDE MAYOR									
SANTA MARIA BONITA SD GOVERNING BOARD MEMBER Write-In Votes		Reg. Voters	Vote For	Ballots Cast	Total Votes	Times Blank Voted	Times Over Voted	Number of Under Votes	TONY M. FERRARA	SANFORD II. LUBIN	Write-In Votes
CONGRESSIONAL DISTRICT	0	0	0	0	0	0	0	0	0	0	0
23RD CONGRESSIONAL DISTRICT	0	10337	0	6589	6107	481	0	0	3627	2471	9
22ND CONGRESSIONAL DISTRICT	0	0	0	0	0	0	0	0	0	0	0
Multiple Districts	0	10337	0	6589	6107	481	0	0	3627	2471	9
Total	0	10337	0	6589	6107	481	0	0	3627	2471	9
STATE SENATE DISTRICT	0	10337	0	6589	6107	481	0	0	3627	2471	9
15TH SENATORIAL DISTRICT	0	10337	0	6589	6107	481	0	0	3627	2471	9
Total	0	10337	0	6589	6107	481	0	0	3627	2471	9
STATE ASSEMBLY	0	10337	0	6589	6107	481	0	0	3627	2471	9
33RD ASSEMBLY DISTRICT	0	10337	0	6589	6107	481	0	0	3627	2471	9
Total	0	10337	0	6589	6107	481	0	0	3627	2471	9
STATE BOARD OF EQUALIZATION	0	10337	0	6589	6107	481	0	0	3627	2471	9
STATE BOARD OF EQUALIZATION DIST 1	0	10337	0	6589	6107	481	0	0	3627	2471	9
Total	0	10337	0	6589	6107	481	0	0	3627	2471	9
SUPERVISORIAL DISTRICTS	0	0	0	0	0	0	0	0	0	0	0
1ST SUPERVISORIAL DISTRICT	0	0	0	0	0	0	0	0	0	0	0
2ND SUPERVISORIAL DISTRICT	0	0	0	0	0	0	0	0	0	0	0
3RD SUPERVISORIAL DISTRICT	0	0	0	0	0	0	0	0	0	0	0
4TH SUPERVISORIAL DISTRICT	0	10337	0	6589	6107	481	0	0	3627	2471	9
5TH SUPERVISORIAL DISTRICT	0	0	0	0	0	0	0	0	0	0	0
Multiple Districts	0	0	0	0	0	0	0	0	0	0	0
Total	0	10337	0	6589	6107	481	0	0	3627	2471	9
CITIES	0	10337	0	6589	6107	481	0	0	3627	2471	9
CITY OF ARROYO GRANDE	0	0	0	0	0	0	0	0	0	0	0
CITY OF GROVER BEACH	0	0	0	0	0	0	0	0	0	0	0
CITY OF MORRO BAY	0	0	0	0	0	0	0	0	0	0	0
CITY OF PASO ROBLES	0	0	0	0	0	0	0	0	0	0	0
CITY OF SAN LUIS OBISPO	0	0	0	0	0	0	0	0	0	0	0
CITY OF PISMO BEACH	0	0	0	0	0	0	0	0	0	0	0
CITY OF ATASCADERO	0	0	0	0	0	0	0	0	0	0	0
UNINCORPORATED	0	0	0	0	0	0	0	0	0	0	0
No Matching District	0	0	0	0	0	0	0	0	0	0	0
Total	0	10337	0	6589	6107	481	0	0	3627	2471	9

Statement of Votes Cast

GENERAL ELECTION HELD NOVEMBER 5, 2002
 SOVC For SANTA MARIA BONITA, All Counters, SANTA MARIA SCHOOL DISTRICTS
 OFFICIAL ELECTION RESULTS- ALL BALLOTS

SANTA MARIA BONITA SD GOVERNING BOARD MEMBER

Reg. Voters	Vote For Ballots Cast	Total Votes	Times Blank Voted	Times Over Voted	Number of Under Votes	KEN MILO	GEORGE ACOSTA	JO ANN (JODY) OLIVER	DAVID RILQUJO	Write-In Votes
0	2	0	0	0	0	0	0	0	0	0
0	0	0	0	0	0	0	0	0	0	0

Jurisdiction Wide
 AVPCT BT 24
 Total

Statement of Votes Cast
 GENERAL ELECTION HELD NOVEMBER 5, 2002
 SOVC For Jurisdiction Wide, All Counters, All Races
 OFFICIAL ELECTION RESULTS - ALL BALLOTS

ARROYO GRANDE MAYOR

SANTA MARIA

BONITA SD

GOVERNING

BOARD MEMBER

Write-In Votes

	Reg. Voters	Vote For	Ballots Cast	Total Votes	Times Blank Voted	Times Over Voted	Number of Under Votes	TONY M. FERRARA	SANFORD H. LUBIN	Write-In Votes
CONGRESSIONAL DISTRICT	0	0	0	0	0	0	0	0	0	0
23RD CONGRESSIONAL DISTRICT	10337	0	6589	6107	481	0	0	3627	2471	9
22ND CONGRESSIONAL DISTRICT	0	0	0	0	0	0	0	0	0	0
Multiple Districts	0	0	0	0	0	0	0	0	0	0
Total	10337	0	6589	6107	481	0	0	3627	2471	9
STATE SENATE DISTRICT	0	0	0	0	0	0	0	0	0	0
15TH SENATORIAL DISTRICT	10337	0	6589	6107	481	0	0	3627	2471	9
Total	10337	0	6589	6107	481	0	0	3627	2471	9
STATE ASSEMBLY	0	0	0	0	0	0	0	0	0	0
33RD ASSEMBLY DISTRICT	10337	0	6589	6107	481	0	0	3627	2471	9
Total	10337	0	6589	6107	481	0	0	3627	2471	9
STATE BOARD OF EQUALIZATION	0	0	0	0	0	0	0	0	0	0
STATE BOARD OF EQUALIZATION DIST 1	10337	0	6589	6107	481	0	0	3627	2471	9
Total	10337	0	6589	6107	481	0	0	3627	2471	9
SUPERVISORIAL DISTRICTS	0	0	0	0	0	0	0	0	0	0
1ST SUPERVISORIAL DISTRICT	0	0	0	0	0	0	0	0	0	0
2ND SUPERVISORIAL DISTRICT	0	0	0	0	0	0	0	0	0	0
3RD SUPERVISORIAL DISTRICT	0	0	0	0	0	0	0	0	0	0
4TH SUPERVISORIAL DISTRICT	10337	0	6589	6107	481	0	0	3627	2471	9
5TH SUPERVISORIAL DISTRICT	0	0	0	0	0	0	0	0	0	0
Multiple Districts	0	0	0	0	0	0	0	0	0	0
Total	10337	0	6589	6107	481	0	0	3627	2471	9
CITIES	0	0	0	0	0	0	0	0	0	0
CITY OF ARROYO GRANDE	10337	0	6589	6107	481	0	0	3627	2471	9
CITY OF GROVER BEACH	0	0	0	0	0	0	0	0	0	0
CITY OF MORRO BAY	0	0	0	0	0	0	0	0	0	0
CITY OF PASO ROBLES	0	0	0	0	0	0	0	0	0	0
CITY OF SAN LUIS OBISPO	0	0	0	0	0	0	0	0	0	0
CITY OF PISMO BEACH	0	0	0	0	0	0	0	0	0	0
CITY OF ATASCADERO	0	0	0	0	0	0	0	0	0	0
UNINCORPORATED	0	0	0	0	0	0	0	0	0	0
No Matching District	0	0	0	0	0	0	0	0	0	0
Total	10337	0	6589	6107	481	0	0	3627	2471	9

Statement of Votes Cast
 GENERAL ELECTION HELD NOVEMBER 5, 2002
 SOVC For CITY OF ARROYO GRANDE, All Counters, CITY OF ARROYO GRANDE
 OFFICIAL ELECTION RESULTS- ALL BALLOTS

ARROYO GRANDE MAYOR

Jurisdiction Wide	Reg. Voters	Vote For	Ballots Cast	Total Votes	Times Blank Voted	Times Over Voted	Number of Under Votes	TONY M. FERRARA	SANFORD H. LUBIN	Write-In Votes
CON 403-50	761	1	546	503	43	0	0	323	180	0
CON 404-50	960	1	708	678	30	0	0	495	182	1
CON 405-51	1328	1	922	857	65	0	0	522	335	0
CON 406-52	1268	1	816	769	47	0	0	439	328	2
CON 407-53	1100	1	774	724	50	0	0	411	312	1
CON 408-54	844	1	533	490	42	1	0	270	219	1
CON 409-51	1025	1	569	517	52	0	0	260	255	2
CON 410-51	1080	1	635	579	56	0	0	333	244	2
CON 411-54	1057	1	565	517	48	0	0	295	222	0
CON 412-51	914	1	521	473	48	0	0	279	194	0
Total	10337	0	6589	6107	481	1	0	3627	2471	9

Statement of Votes Cast
 GENERAL ELECTION HELD NOVEMBER 5, 2002
 SOVC For Jurisdiction Wide, All Counters, All Races
 OFFICIAL ELECTION RESULTS - ALL BALLOTS

ARROYO GRANDE COUNCILMEMBER	Write-In Votes
CONGRESSIONAL DISTRICT	
23RD CONGRESSIONAL DISTRICT	0 0.11%
22ND CONGRESSIONAL DISTRICT	12 0.11%
Multiple Districts	0 -
Total	12 0.11%
STATE SENATE DISTRICT	
15TH SENATORIAL DISTRICT	12 0.11%
Total	12 0.11%
STATE ASSEMBLY	
33RD ASSEMBLY DISTRICT	12 0.11%
Total	12 0.11%
STATE BOARD OF EQUALIZATION	
STATE BOARD OF EQUALIZATION DIST 1	12 0.11%
Total	12 0.11%
SUPERVISORIAL DISTRICTS	
1ST SUPERVISORIAL DISTRICT	0 -
2ND SUPERVISORIAL DISTRICT	0 -
3RD SUPERVISORIAL DISTRICT	0 -
4TH SUPERVISORIAL DISTRICT	12 0.11%
5TH SUPERVISORIAL DISTRICT	0 -
Multiple Districts	0 -
Total	12 0.11%
CITIES	
CITY OF ARROYO GRANDE	12 0.11%
CITY OF GROVER BEACH	0 -
CITY OF MORRO BAY	0 -
CITY OF PASO ROBLES	0 -
CITY OF SAN LUIS OBISPO	0 -
CITY OF PISMO BEACH	0 -
CITY OF ATASCADERO	0 -
UNINCORPORATED	0 -
No Matching District	0 -
Total	12 0.11%

Statement of Votes Cast
 GENERAL ELECTION HELD NOVEMBER 5, 2002
 SOVC For CITY OF ARROYO GRANDE, All Counters, CITY OF ARROYO GRANDE
 OFFICIAL ELECTION RESULTS- ALL BALLOTS

ARROYO GRANDE COUNCILMEMBER

Jurisdiction Wide	Reg. Voters	Vote For	Ballots Cast	Total Votes	Times Blank Voted	Times Over Voted	Number of Under Votes	TOM BONDS	JIM DICKENS	JOE COSTELLO	NAN FOWLER	Write-In Votes
CON 403-50	761	2	546	897	49	0	97	90 10.03%	291 32.44%	305 34.00%	211 23.52%	0 0.00%
CON 404-50	960	2	708	1202	46	0	122	102 8.49%	441 36.69%	422 35.11%	235 19.55%	2 0.17%
CON 405-51	1328	2	922	1519	76	0	173	218 14.35%	483 31.80%	425 27.98%	392 25.81%	1 0.07%
CON 406-52	1268	2	816	1394	51	0	136	230 16.50%	421 30.20%	370 26.54%	372 26.69%	1 0.07%
CON 407-53	1100	2	774	1305	46	0	151	204 15.63%	408 31.26%	353 27.05%	340 26.05%	0 0.00%
CON 408-54	844	2	533	858	41	1	124	125 14.57%	255 29.72%	225 26.22%	252 29.37%	1 0.12%
CON 409-51	1025	2	569	895	57	0	129	141 15.75%	260 29.05%	218 24.36%	273 30.50%	3 0.34%
CON 410-51	1080	2	635	1020	62	0	126	159 15.59%	291 28.53%	264 25.88%	305 29.90%	1 0.10%
CON 411-54	1057	2	565	883	53	0	141	133 15.06%	253 28.65%	235 26.61%	260 29.45%	2 0.23%
CON 412-51	914	2	521	821	48	0	125	112 13.64%	243 29.60%	204 24.85%	261 31.79%	1 0.12%
Total	10337	0	6589	10794	529	1	1324	1514 14.03%	3346 31.00%	3021 27.99%	2901 26.88%	12 0.11%

Statement of Votes Cast
 GENERAL ELECTION HELD NOVEMBER 5, 2002
 SOVC For Jurisdiction Wide, All Counters, All Races
 OFFICIAL ELECTION RESULTS - ALL BALLOTS

ATASCADERO COUNCILMEMBER		ATASCADERO CITY CLERK									
Write-In Votes	Reg. Voters	Vote For	Ballois Cast	Total Votes	Times Blank Voted	Times Over Voted	Number of Under Votes	MARCIA TORGERSON	Write-In Votes	Write-In %	
0	15072	0	0	0	0	0	0	0	0	0.00%	
34	0.24%	0	8738	5906	2829	3	0	5828	98.68%	78	
0	0	0	0	0	0	0	0	0	0	0.00%	
34	0.24%	0	8738	5906	2829	3	0	5828	98.68%	78	
34	0.24%	0	8738	5906	2829	3	0	5828	98.68%	78	
34	0.24%	0	8738	5906	2829	3	0	5828	98.68%	78	
34	0.24%	0	8738	5906	2829	3	0	5828	98.68%	78	
34	0.24%	0	8738	5906	2829	3	0	5828	98.68%	78	
34	0.24%	0	8738	5906	2829	3	0	5828	98.68%	78	
34	0.24%	0	8738	5906	2829	3	0	5828	98.68%	78	
34	0.24%	0	8738	5906	2829	3	0	5828	98.68%	78	
0	0	0	0	0	0	0	0	0	0	0.00%	
0	0	0	0	0	0	0	0	0	0	0.00%	
0	0	0	0	0	0	0	0	0	0	0.00%	
0	0	0	0	0	0	0	0	0	0	0.00%	
34	0.24%	0	8738	5906	2829	3	0	5828	98.68%	78	
0	0	0	0	0	0	0	0	0	0	0.00%	
34	0.24%	0	8738	5906	2829	3	0	5828	98.68%	78	
0	0	0	0	0	0	0	0	0	0	0.00%	
0	0	0	0	0	0	0	0	0	0	0.00%	
0	0	0	0	0	0	0	0	0	0	0.00%	
0	0	0	0	0	0	0	0	0	0	0.00%	
34	0.24%	0	8738	5906	2829	3	0	5828	98.68%	78	
0	0	0	0	0	0	0	0	0	0	0.00%	
0	0	0	0	0	0	0	0	0	0	0.00%	
0	0	0	0	0	0	0	0	0	0	0.00%	
0	0	0	0	0	0	0	0	0	0	0.00%	
34	0.24%	0	8738	5906	2829	3	0	5828	98.68%	78	
0	0	0	0	0	0	0	0	0	0	0.00%	
0	0	0	0	0	0	0	0	0	0	0.00%	
34	0.24%	0	8738	5906	2829	3	0	5828	98.68%	78	

Statement of Votes Cast
 GENERAL ELECTION HELD NOVEMBER 5, 2002
 CITY OF ATASCADERO, All Counters, CITY OF ATASCADERO
 SOVC For OFFICIAL ELECTION RESULTS- ALL BALLOTS

ATASCADERO COUNCILMEMBER

Jurisdiction Wide	Reg. Voters	Vote For	Ballots Cast	Total Votes	Times Blank Voted	Times Over Voted	Number of Under Votes	BECKY PELLETT PACAS	BOB KELLEY	J. MIKE ARRAMBIDE	TOM O'MALLEY	Write-In Votes				
CON 501-65	1231	2	737	1153	30	3	255	378	155	13.44%	263	22.81%	355	30.79%	2	0.17%
CON 502-66	1005	2	625	1020	28	0	174	278	147	14.41%	256	25.10%	336	32.94%	3	0.29%
CON 503-66	1081	2	725	1141	44	0	221	272	206	18.05%	283	24.80%	378	33.13%	2	0.18%
CON 504-67	467	2	324	520	19	1	88	150	72	13.85%	127	24.42%	170	32.69%	1	0.19%
CON 505-67	856	2	595	979	24	0	163	264	136	13.89%	267	27.27%	307	31.36%	5	0.51%
CON 506-67	945	2	566	919	29	0	155	218	141	15.34%	213	23.18%	345	37.54%	2	0.22%
CON 507-67	951	2	573	936	29	0	152	245	114	12.18%	240	25.64%	336	35.90%	1	0.11%
CON 508-68	1098	2	625	979	48	0	175	260	160	16.34%	209	21.35%	350	35.75%	0	0.00%
CON 509-68	1016	2	648	1040	20	0	216	273	149	14.33%	242	23.27%	373	35.87%	3	0.29%
CON 510-69	1007	2	575	918	35	0	162	245	159	17.32%	199	21.68%	312	33.99%	3	0.33%
CON 511-69	1145	2	590	916	35	0	194	274	134	14.63%	189	20.63%	318	34.72%	1	0.11%
CON 512-65	1108	2	508	781	39	0	157	198	140	17.93%	172	22.02%	268	34.31%	3	0.38%
CON 513-68	1215	2	678	1072	38	0	208	274	156	14.55%	232	21.64%	405	37.78%	5	0.47%
CON 514-68	1113	2	641	1020	42	1	176	270	144	14.12%	237	23.24%	366	35.88%	3	0.29%
CON 515-70	834	2	328	492	37	0	90	132	75	15.24%	113	22.97%	172	34.96%	0	0.00%
Total	15072	0	8738	13886	497	5	2586	3731	2088	15.04%	3242	23.35%	4791	34.50%	34	0.24%

Statement of Votes Cast
 GENERAL ELECTION HELD NOVEMBER 5, 2002
 SOVC For Jurisdiction Wide, All Counters, All Races
 OFFICIAL ELECTION RESULTS - ALL BALLOTS

ATASCADERO / COUNCILMEMBER		ATASCADERO CITY CLERK									
Write-In Votes	Reg. Voters	Vote For	Ballots Cast	Total Votes	Times Blank Voted	Times Over Voted	Number of Under Votes	MARCIA TORGERSON	Write-In Votes		
0	0	0	0	0	0	0	0	0	0	-	
34	15072	0	8738	5906	2829	2829	3	5828	78	1.32%	
0	0	0	0	0	0	0	0	0	0	-	
34	15072	0	8738	5906	2829	2829	3	5828	78	1.32%	
34	15072	0	8738	5906	2829	2829	3	5828	78	1.32%	
34	15072	0	8738	5906	2829	2829	3	5828	78	1.32%	
34	15072	0	8738	5906	2829	2829	3	5828	78	1.32%	
34	15072	0	8738	5906	2829	2829	3	5828	78	1.32%	
34	15072	0	8738	5906	2829	2829	3	5828	78	1.32%	
0	0	0	0	0	0	0	0	0	0	-	
0	0	0	0	0	0	0	0	0	0	-	
0	0	0	0	0	0	0	0	0	0	-	
0	0	0	0	0	0	0	0	0	0	-	
34	15072	0	8738	5906	2829	2829	3	5828	78	1.32%	
0	0	0	0	0	0	0	0	0	0	-	
34	15072	0	8738	5906	2829	2829	3	5828	78	1.32%	
0	0	0	0	0	0	0	0	0	0	-	
0	0	0	0	0	0	0	0	0	0	-	
0	0	0	0	0	0	0	0	0	0	-	
0	0	0	0	0	0	0	0	0	0	-	
0	0	0	0	0	0	0	0	0	0	-	
34	15072	0	8738	5906	2829	2829	3	5828	78	1.32%	
0	0	0	0	0	0	0	0	0	0	-	
0	0	0	0	0	0	0	0	0	0	-	
34	15072	0	8738	5906	2829	2829	3	5828	78	1.32%	
0	0	0	0	0	0	0	0	0	0	-	
0	0	0	0	0	0	0	0	0	0	-	
34	15072	0	8738	5906	2829	2829	3	5828	78	1.32%	

Statement of Votes Cast
 GENERAL ELECTION HELD NOVEMBER 5, 2002
 CITY OF ATASCADERO, All Counters, CITY OF ATASCADERO
 SOVC For OFFICIAL ELECTION RESULTS- ALL BALLOTS

ATASCADERO CITY CLERK

Reg. Voters	Vote For	Ballots Cast	Total Votes	Times Blank Voted	Times Over Voted	Number of Under Votes	MARCIA TORGERSON	Write-In Votes
Jurisdiction Wide								
1231	1	737	498	239	0	0	491 98.59%	7 1.41%
1005	1	625	418	207	0	0	408 97.61%	10 2.39%
1081	1	725	462	261	2	0	460 99.57%	2 0.43%
467	1	324	218	106	0	0	214 98.17%	4 1.83%
856	1	595	389	206	0	0	385 98.97%	4 1.03%
945	1	566	384	182	0	0	380 98.96%	4 1.04%
951	1	573	398	175	0	0	397 99.75%	1 0.25%
1098	1	625	400	225	0	0	398 99.50%	2 0.50%
1016	1	648	427	221	0	0	424 99.30%	3 0.70%
1007	1	575	382	193	0	0	377 98.69%	5 1.31%
1145	1	590	417	172	1	0	407 97.60%	10 2.40%
1108	1	508	347	161	0	0	339 97.69%	8 2.31%
1215	1	678	472	206	0	0	465 98.52%	7 1.48%
1113	1	641	452	189	0	0	443 98.01%	9 1.99%
834	1	328	242	86	0	0	240 99.17%	2 0.83%
15072	0	8738	5906	2829	3	0	5828 98.68%	78 1.32%

Statement of Votes Cast
 GENERAL ELECTION HELD NOVEMBER 5, 2002
 SOVC For CITY OF ATASCADERO, All Counters, CITY OF ATASCADERO
 OFFICIAL ELECTION RESULTS- ALL BALLOTS

ATASCADERO CITY TREASURER

Jurisdiction	Reg. Voters	Vote For	Ballots Cast	Total Votes	Times Blank Voted	Times Over Voted	Number of Under Votes	JOSEPH MODICA, JR.	Write-In Votes
Jurisdiction Wide									
CON 501-65	1231	1	737	515	222	0	0	510	5
CON 502-66	1005	1	625	400	225	0	0	390	10
CON 503-66	1081	1	725	457	268	0	0	452	5
CON 504-67	467	1	324	212	112	0	0	210	2
CON 505-67	856	1	595	389	206	0	0	383	6
CON 506-67	945	1	566	391	175	0	0	390	1
CON 507-67	951	1	573	400	173	0	0	398	2
CON 508-68	1098	1	625	400	225	0	0	396	4
CON 509-68	1016	1	648	428	220	0	0	425	3
CON 510-69	1007	1	575	395	180	0	0	394	1
CON 511-69	1145	1	590	425	165	0	0	416	9
CON 512-65	1108	1	508	351	157	0	0	342	9
CON 513-68	1215	1	678	489	189	0	0	479	10
CON 514-68	1113	1	641	455	185	1	0	449	6
CON 515-70	834	1	328	241	87	0	0	239	2
Total	15072	0	8738	5948	2789	1	0	5873	75

Statement of Votes Cast
GENERAL ELECTION HELD NOVEMBER 5, 2002
 SOVC For Jurisdiction Wide, All Counters, All Races
OFFICIAL ELECTION RESULTS - ALL BALLOTS

MORRO BAY MAYOR														
Write-In Votes	Reg. Voters	Vote For	Ballots Cast	Total Votes	Times Blank Voted	Times Over Voted	Number of Under Votes	DON BOATMAN	WILLIAM YATES	Write-In Votes				
10	0.20%	6903	0	4320	4121	198	1	0	1820	44.16%	2288	55.52%	13	0.32%
0	0.00%	0	0	0	0	0	0	0	0	0.00%	0	0.00%	0	0.00%
0	0.00%	0	0	0	0	0	0	0	0	0.00%	0	0.00%	0	0.00%
10	0.20%	6903	0	4320	4121	198	1	0	1820	44.16%	2288	55.52%	13	0.32%
10	0.20%	6903	0	4320	4121	198	1	0	1820	44.16%	2288	55.52%	13	0.32%
10	0.20%	6903	0	4320	4121	198	1	0	1820	44.16%	2288	55.52%	13	0.32%
10	0.20%	6903	0	4320	4121	198	1	0	1820	44.16%	2288	55.52%	13	0.32%
10	0.20%	6903	0	4320	4121	198	1	0	1820	44.16%	2288	55.52%	13	0.32%
10	0.20%	6903	0	4320	4121	198	1	0	1820	44.16%	2288	55.52%	13	0.32%
10	0.20%	6903	0	4320	4121	198	1	0	1820	44.16%	2288	55.52%	13	0.32%
0	0.00%	0	0	0	0	0	0	0	0	0.00%	0	0.00%	0	0.00%
0	0.00%	6903	0	4320	4121	198	1	0	1820	44.16%	2288	55.52%	13	0.32%
10	0.20%	6903	0	4320	4121	198	1	0	1820	44.16%	2288	55.52%	13	0.32%
0	0.00%	0	0	0	0	0	0	0	0	0.00%	0	0.00%	0	0.00%
0	0.00%	0	0	0	0	0	0	0	0	0.00%	0	0.00%	0	0.00%
0	0.00%	0	0	0	0	0	0	0	0	0.00%	0	0.00%	0	0.00%
0	0.00%	0	0	0	0	0	0	0	0	0.00%	0	0.00%	0	0.00%
10	0.20%	6903	0	4320	4121	198	1	0	1820	44.16%	2288	55.52%	13	0.32%
0	0.00%	0	0	0	0	0	0	0	0	0.00%	0	0.00%	0	0.00%
10	0.20%	6903	0	4320	4121	198	1	0	1820	44.16%	2288	55.52%	13	0.32%
0	0.00%	0	0	0	0	0	0	0	0	0.00%	0	0.00%	0	0.00%
0	0.00%	0	0	0	0	0	0	0	0	0.00%	0	0.00%	0	0.00%
0	0.00%	0	0	0	0	0	0	0	0	0.00%	0	0.00%	0	0.00%
0	0.00%	0	0	0	0	0	0	0	0	0.00%	0	0.00%	0	0.00%
0	0.00%	0	0	0	0	0	0	0	0	0.00%	0	0.00%	0	0.00%
0	0.00%	0	0	0	0	0	0	0	0	0.00%	0	0.00%	0	0.00%
0	0.00%	0	0	0	0	0	0	0	0	0.00%	0	0.00%	0	0.00%
0	0.00%	0	0	0	0	0	0	0	0	0.00%	0	0.00%	0	0.00%
10	0.20%	6903	0	4320	4121	198	1	0	1820	44.16%	2288	55.52%	13	0.32%

Statement of Votes Cast
 GENERAL ELECTION HELD NOVEMBER 5, 2002
 SOVC For CITY OF GROVER BEACH, All Counters, CITY OF GROVER BEACH
 OFFICIAL ELECTION RESULTS- ALL BALLOTS

GROVER BEACH COUNCILMEMBER

Reg. Voters	Vote For Ballots Cast	Total Votes	Times Blank Voted	Times Over Voted	Number of Under Votes	DAVID EKBOM	CHUCK ASHTON	BART CALMENSEN	JOHN SHOALS	Write-In Votes
Jurisdiction Wide										
CON 321-46	2	709	1073	68	0	224 20.88%	210 19.57%	230 21.44%	408 38.02%	1 0.09%
CON 322-46	2	709	1061	81	1	275 25.92%	216 20.36%	229 21.58%	339 31.95%	2 0.19%
CON 323-47	2	659	943	75	0	270 28.63%	164 17.39%	165 17.50%	338 35.84%	6 0.64%
CON 324-48	2	726	1089	66	0	268 24.61%	200 18.37%	220 20.20%	400 36.73%	1 0.09%
CON 325-49	2	617	934	59	0	236 25.27%	212 22.70%	146 15.63%	340 36.40%	0 0.00%
Total	0	3420	5100	349	1	1273 24.96%	1002 19.65%	990 19.41%	1825 35.78%	10 0.20%

Statement of Votes Cast
 GENERAL ELECTION HELD NOVEMBER 5, 2002
 SOVC For Jurisdiction Wide, All Counters, All Races
 OFFICIAL ELECTION RESULTS - ALL BALLOTS

MORRO BAY MAYOR

GROVER BEACH
 COUNCILMEMBER

	Write-In Votes	Reg. Voters	Vote For	Ballots Cast	Total Votes	Times Blank Voted	Times Over Voted	Number of Under Votes	DON BOATMAN	WILLIAM YATES	Write-In Votes
CONGRESSIONAL DISTRICT	10	6903	0	4320	4121	198	1	0	1820	2288	13
23RD CONGRESSIONAL DISTRICT	0	0	0	0	0	0	0	0	0	0	0
22ND CONGRESSIONAL DISTRICT	0	0	0	0	0	0	0	0	0	0	0
Multiple Districts	0	0	0	0	0	0	0	0	0	0	0
Total	10	6903	0	4320	4121	198	1	0	1820	2288	13
STATE SENATE DISTRICT	0	6903	0	4320	4121	198	1	0	1820	2288	13
15TH SENATORIAL DISTRICT	0	6903	0	4320	4121	198	1	0	1820	2288	13
Total	0	6903	0	4320	4121	198	1	0	1820	2288	13
STATE ASSEMBLY	0	6903	0	4320	4121	198	1	0	1820	2288	13
33RD ASSEMBLY DISTRICT	0	6903	0	4320	4121	198	1	0	1820	2288	13
Total	0	6903	0	4320	4121	198	1	0	1820	2288	13
STATE BOARD OF EQUALIZATION	0	6903	0	4320	4121	198	1	0	1820	2288	13
STATE BOARD OF EQUALIZATION DIST 1	0	6903	0	4320	4121	198	1	0	1820	2288	13
Total	0	6903	0	4320	4121	198	1	0	1820	2288	13
SUPERVISORIAL DISTRICTS	0	0	0	0	0	0	0	0	0	0	0
1ST SUPERVISORIAL DISTRICT	0	0	0	0	0	0	0	0	0	0	0
2ND SUPERVISORIAL DISTRICT	0	6903	0	4320	4121	198	1	0	1820	2288	13
3RD SUPERVISORIAL DISTRICT	0	0	0	0	0	0	0	0	0	0	0
4TH SUPERVISORIAL DISTRICT	0	0	0	0	0	0	0	0	0	0	0
5TH SUPERVISORIAL DISTRICT	0	0	0	0	0	0	0	0	0	0	0
Multiple Districts	0	0	0	0	0	0	0	0	0	0	0
Total	0	6903	0	4320	4121	198	1	0	1820	2288	13
CITIES	0	0	0	0	0	0	0	0	0	0	0
CITY OF ARROYO GRANDE	0	0	0	0	0	0	0	0	0	0	0
CITY OF GROVER BEACH	0	0	0	0	0	0	0	0	0	0	0
CITY OF MORRO BAY	0	6903	0	4320	4121	198	1	0	1820	2288	13
CITY OF PASO ROBLES	0	0	0	0	0	0	0	0	0	0	0
CITY OF SAN LUIS OBISPO	0	0	0	0	0	0	0	0	0	0	0
CITY OF PISMO BEACH	0	0	0	0	0	0	0	0	0	0	0
CITY OF ATASCADERO	0	0	0	0	0	0	0	0	0	0	0
UNINCORPORATED	0	0	0	0	0	0	0	0	0	0	0
No Matching District	0	0	0	0	0	0	0	0	0	0	0
Total	10	6903	0	4320	4121	198	1	0	1820	2288	13

Statement of Votes Cast
 GENERAL ELECTION HELD NOVEMBER 5, 2002
 SOVC For CITY OF MORRO BAY, All Counters, CITY OF MORRO BAY
 OFFICIAL ELECTION RESULTS- ALL BALLOTS

MORRO BAY MAYOR

Reg. Voters	Vote For	Ballots Cast	Total Votes	Times Blank Voted	Times Over Voted	Number of Under Votes	DON BOATMAN	WILLIAM YATES	Write-In Votes
1023	1	626	592	34	0	0	249	341	2
1273	1	819	788	30	1	0	331	454	3
1442	1	842	799	43	0	0	337	458	4
1057	1	614	576	38	0	0	261	311	4
1174	1	764	736	28	0	0	349	387	0
934	1	655	630	25	0	0	293	337	0
0	1	0	0	0	0	0	0	0	0
6903	0	4320	4121	198	1	0	1820	2288	13
Jurisdiction Wide									
CON 207-17							42.06%	57.60%	0.34%
CON 208-18							42.01%	57.61%	0.38%
CON 209-19							42.18%	57.32%	0.50%
CON 210-20							45.31%	53.99%	0.69%
CON 211-20							47.42%	52.58%	0.00%
CON 212-20							46.51%	53.49%	0.00%
AVPCT BT 48							-	-	-
Total							44.16%	55.52%	0.32%

Statement of Votes Cast
 GENERAL ELECTION HELD NOVEMBER 5, 2002
 SOVC For Jurisdiction Wide, All Counters, All Races
 OFFICIAL ELECTION RESULTS - ALL BALLOTS

MORRO BAY COUNCILMEMBER	PASO ROBLES MAYOR											
	Write-In Votes	Reg. Voters	Vote For	Ballots Cast	Total Votes	Times Blank Voted	Times Over Voted	Number of Under Votes	FRANK R. MECHAM	Write-In Votes		
CONGRESSIONAL DISTRICT	12	0.17%	0	0	0	0	0	0	0	0	0	
23RD CONGRESSIONAL DISTRICT	0		12255	0	7115	5990	1125	0	5718	95.46%	272	4.54%
22ND CONGRESSIONAL DISTRICT	0		0	0	0	0	0	0	0		0	
Multiple Districts	12	0.17%	12255	0	7115	5990	1125	0	5718	95.46%	272	4.54%
Total	12	0.17%	12255	0	7115	5990	1125	0	5718	95.46%	272	4.54%
STATE SENATE DISTRICT	12	0.17%	12255	0	7115	5990	1125	0	5718	95.46%	272	4.54%
15TH SENATORIAL DISTRICT	12	0.17%	12255	0	7115	5990	1125	0	5718	95.46%	272	4.54%
Total	12	0.17%	12255	0	7115	5990	1125	0	5718	95.46%	272	4.54%
STATE ASSEMBLY	12	0.17%	12255	0	7115	5990	1125	0	5718	95.46%	272	4.54%
33RD ASSEMBLY DISTRICT	12	0.17%	12255	0	7115	5990	1125	0	5718	95.46%	272	4.54%
Total	12	0.17%	12255	0	7115	5990	1125	0	5718	95.46%	272	4.54%
STATE BOARD OF EQUALIZATION	12	0.17%	12255	0	7115	5990	1125	0	5718	95.46%	272	4.54%
STATE BOARD OF EQUALIZATION DIST 1	12	0.17%	12255	0	7115	5990	1125	0	5718	95.46%	272	4.54%
Total	12	0.17%	12255	0	7115	5990	1125	0	5718	95.46%	272	4.54%
SUPERVISORIAL DISTRICTS	0		12255	0	7115	5990	1125	0	5718	95.46%	272	4.54%
1ST SUPERVISORIAL DISTRICT	12	0.17%	0	0	0	0	0	0	0		0	
2ND SUPERVISORIAL DISTRICT	0		0	0	0	0	0	0	0		0	
3RD SUPERVISORIAL DISTRICT	0		0	0	0	0	0	0	0		0	
4TH SUPERVISORIAL DISTRICT	0		0	0	0	0	0	0	0		0	
5TH SUPERVISORIAL DISTRICT	0		0	0	0	0	0	0	0		0	
Multiple Districts	0		0	0	0	0	0	0	0		0	
Total	12	0.17%	12255	0	7115	5990	1125	0	5718	95.46%	272	4.54%
CITIES	0		0	0	0	0	0	0	0		0	
CITY OF ARROYO GRANDE	0		0	0	0	0	0	0	0		0	
CITY OF GROVER BEACH	0		0	0	0	0	0	0	0		0	
CITY OF MORRO BAY	12	0.17%	0	0	0	0	0	0	0		0	
CITY OF PASO ROBLES	0		12255	0	7115	5990	1125	0	5718	95.46%	272	4.54%
CITY OF SAN LUIS OBISPO	0		0	0	0	0	0	0	0		0	
CITY OF PISMO BEACH	0		0	0	0	0	0	0	0		0	
CITY OF ATASCADERO	0		0	0	0	0	0	0	0		0	
UNINCORPORATED	0		0	0	0	0	0	0	0		0	
No Matching District	0		0	0	0	0	0	0	0		0	
Total	12	0.17%	12255	0	7115	5990	1125	0	5718	95.46%	272	4.54%

Statement of Votes Cast
 GENERAL ELECTION HELD NOVEMBER 5, 2002
 SOVC For CITY OF MORRO BAY, All Counters, CITY OF MORRO BAY
 OFFICIAL ELECTION RESULTS- ALL BALLOTS

MORRO BAY COUNCILMEMBER

Reg. Voters	Vote For	Ballots Cast	Total Votes	Times Blank Voted	Times Over Voted	Number of Under Votes	JANICE PETERS	JAMES "JIM" WOOD	BILL WOODSON	BETTY WINHOLTZ	Write-In Votes
1023	2	626	980	45	0	182	300 30.61%	243 24.80%	187 19.08%	247 25.20%	3 0.31%
1273	2	819	1382	44	1	166	419 30.32%	359 25.98%	303 21.92%	300 21.71%	1 0.07%
1442	2	842	1353	52	0	227	375 27.72%	351 25.94%	280 20.69%	345 25.50%	2 0.15%
1057	2	614	975	38	0	177	290 29.74%	246 25.23%	194 19.90%	242 24.82%	3 0.31%
1174	2	764	1260	40	0	188	390 30.95%	277 21.98%	241 19.13%	350 27.78%	2 0.16%
934	2	655	1073	29	0	179	338 31.50%	244 22.74%	232 21.62%	258 24.04%	1 0.09%
0	2	0	0	0	0	0	0 -	0 -	0 -	0 -	0 -
6903	0	4320	7023	248	1	1119	2112 30.07%	1720 24.49%	1437 20.46%	1742 24.80%	12 0.17%
Jurisdiction Wide											
CON 207-17											
CON 208-18											
CON 209-19											
CON 210-20											
CON 211-20											
CON 212-20											
AVPCT BT 48											
Total											

Statement of Votes Cast
GENERAL ELECTION HELD NOVEMBER 5, 2002
SOVC For Jurisdiction Wide, All Counters, All Races
OFFICIAL ELECTION RESULTS - ALL BALLOTS

MORRO BAY COUNCILMEMBER		PASO ROBLES MAYOR									
Write-In Votes	Reg. Voters	Vote For	Ballots Cast	Total Votes	Times Blank Voted	Times Over Voted	Number of Under Votes	FRANK R. MECHAM	Write-In Votes	Write-In Votes	
12	0.17%	0	0	0	0	0	0	0	0	0	
0		12255	7115	5990	1125		0	5718	95.46%	272	4.54%
0		0	0	0	0		0	0		0	
12	0.17%	12255	7115	5990	1125		0	5718	95.46%	272	4.54%
12	0.17%	12255	7115	5990	1125		0	5718	95.46%	272	4.54%
12	0.17%	12255	7115	5990	1125		0	5718	95.46%	272	4.54%
12	0.17%	12255	7115	5990	1125		0	5718	95.46%	272	4.54%
12	0.17%	12255	7115	5990	1125		0	5718	95.46%	272	4.54%
12	0.17%	12255	7115	5990	1125		0	5718	95.46%	272	4.54%
12	0.17%	12255	7115	5990	1125		0	5718	95.46%	272	4.54%
0		12255	7115	5990	1125		0	5718	95.46%	272	4.54%
12	0.17%	0	0	0	0		0	0		0	
0		0	0	0	0		0	0		0	
0		0	0	0	0		0	0		0	
0		0	0	0	0		0	0		0	
0		0	0	0	0		0	0		0	
12	0.17%	12255	7115	5990	1125		0	5718	95.46%	272	4.54%
0		0	0	0	0		0	0		0	
0		0	0	0	0		0	0		0	
12	0.17%	12255	7115	5990	1125		0	5718	95.46%	272	4.54%
0		0	0	0	0		0	0		0	
0		0	0	0	0		0	0		0	
0		0	0	0	0		0	0		0	
0		0	0	0	0		0	0		0	
12	0.17%	12255	7115	5990	1125		0	5718	95.46%	272	4.54%
0		0	0	0	0		0	0		0	
0		0	0	0	0		0	0		0	
12	0.17%	12255	7115	5990	1125		0	5718	95.46%	272	4.54%
0		0	0	0	0		0	0		0	
0		0	0	0	0		0	0		0	
12	0.17%	12255	7115	5990	1125		0	5718	95.46%	272	4.54%
0		0	0	0	0		0	0		0	
0		0	0	0	0		0	0		0	
12	0.17%	12255	7115	5990	1125		0	5718	95.46%	272	4.54%
0		0	0	0	0		0	0		0	
0		0	0	0	0		0	0		0	
12	0.17%	12255	7115	5990	1125		0	5718	95.46%	272	4.54%
0		0	0	0	0		0	0		0	
0		0	0	0	0		0	0		0	
12	0.17%	12255	7115	5990	1125		0	5718	95.46%	272	4.54%

Statement of Votes Cast
 GENERAL ELECTION HELD NOVEMBER 5, 2002
 SOVC For CITY OF PASO ROBLES, All Counters, CITY OF PASO ROBLES
 OFFICIAL ELECTION RESULTS- ALL BALLOTS

PASO ROBLES MAYOR

Reg. Voters	Vote For	Ballois Cast	Total Votes	Times Blank Voted	Times Over Voted	Number of Under Votes	FRANK R. MECHAM	Write-In Votes
Jurisdiction Wide								
CON 110-08	1045	1	555	464	91	0	435	29
CON 111-08	1093	1	606	518	88	0	492	26
CON 112-03	841	1	359	311	48	0	293	18
CON 113-04	1210	1	762	641	121	0	619	22
CON 114-07	949	1	604	512	92	0	490	22
CON 115-09	1093	1	626	542	84	0	510	32
CON 116-10	1079	1	575	481	94	0	463	18
CON 117-10	1375	1	897	769	128	0	744	25
CON 118-11	1152	1	713	596	117	0	570	26
CON 119-09	1303	1	750	598	152	0	569	29
CON 120-11	1108	1	666	557	109	0	532	25
AV PCT BT 7	7	1	2	1	1	0	1	0
Total	12255	0	7115	5990	1125	0	5718	272

Statement of Votes Cast
 GENERAL ELECTION HELD NOVEMBER 5, 2002
 SOVC For Jurisdiction Wide, All Counters, All Races
 OFFICIAL ELECTION RESULTS - ALL BALLOTS

PASO ROBLES COUNCILMEMBER

STUART T. ROSS | Write-In Votes

CONGRESSIONAL DISTRICT	0	-	0	-
23RD CONGRESSIONAL DISTRICT	2244	18.65%	57	0.47%
Multiple Districts	0	-	0	-
Total	2244	18.65%	57	0.47%
STATE SENATE DISTRICT				
15TH SENATORIAL DISTRICT	2244	18.65%	57	0.47%
Total	2244	18.65%	57	0.47%
STATE ASSEMBLY				
33RD ASSEMBLY DISTRICT	2244	18.65%	57	0.47%
Total	2244	18.65%	57	0.47%
STATE BOARD OF EQUALIZATION				
STATE BOARD OF EQUALIZATION DIST 1	2244	18.65%	57	0.47%
Total	2244	18.65%	57	0.47%
SUPERVISORIAL DISTRICTS				
1ST SUPERVISORIAL DISTRICT	2244	18.65%	57	0.47%
2ND SUPERVISORIAL DISTRICT	0	-	0	-
3RD SUPERVISORIAL DISTRICT	0	-	0	-
4TH SUPERVISORIAL DISTRICT	0	-	0	-
5TH SUPERVISORIAL DISTRICT	0	-	0	-
Multiple Districts	0	-	0	-
Total	2244	18.65%	57	0.47%
CITIES				
CITY OF ARROYO GRANDE	0	-	0	-
CITY OF GROVER BEACH	0	-	0	-
CITY OF MORRO BAY	0	-	0	-
CITY OF PASO ROBLES	2244	18.65%	57	0.47%
CITY OF SAN LUIS OBISPO	0	-	0	-
CITY OF PISMO BEACH	0	-	0	-
CITY OF ATASCADERO	0	-	0	-
UNINCORPORATED	0	-	0	-
No Matching District	0	-	0	-
Total	2244	18.65%	57	0.47%

Statement of Votes Cast
 GENERAL ELECTION HELD NOVEMBER 5, 2002
 SOVC For CITY OF PASO ROBLES, All Counters, CITY OF PASO ROBLES
 OFFICIAL ELECTION RESULTS- ALL BALLOTS

PASO ROBLES COUNCILMEMBER

Reg. Voters	Vote For	Ballots Cast	Total Votes	Times Blank Voted	Times Over Voted	Number of Under Votes	JIM HEGGARTY	DUANE J. PICANCO	JOE M. DUTRA	PATRICIA M. JOHNSON	STUART T. ROSS
Jurisdiction Wide											
CON 110-08	2	555	961	31	0	87	246 25.60%	226 23.52%	141 14.67%	166 17.27%	177 18.42%
CON 111-08	2	606	1031	34	0	113	240 23.28%	256 24.83%	167 16.20%	180 17.46%	183 17.75%
CON 112-03	2	359	604	18	0	78	145 24.01%	133 22.02%	96 15.89%	103 17.05%	123 20.36%
CON 113-04	2	762	1292	52	0	128	323 25.00%	316 24.46%	212 16.41%	200 15.48%	234 18.11%
CON 114-07	2	604	1061	29	1	87	270 25.45%	237 22.34%	201 18.94%	175 16.49%	175 16.49%
CON 115-09	2	626	1041	47	0	117	221 21.23%	251 24.11%	187 17.96%	192 18.44%	189 18.16%
CON 116-10	2	575	960	40	0	110	222 23.13%	247 25.73%	155 16.15%	175 18.23%	159 16.56%
CON 117-10	2	897	1517	57	1	161	324 21.36%	311 20.50%	322 21.23%	250 16.48%	301 19.84%
CON 118-11	2	713	1153	65	3	137	237 20.56%	269 23.33%	267 23.16%	160 13.88%	214 18.56%
CON 119-09	2	750	1280	44	1	130	290 22.66%	306 23.91%	218 17.03%	204 15.94%	249 19.45%
CON 120-11	2	666	1127	41	0	123	255 22.63%	243 21.56%	230 20.41%	157 13.93%	240 21.30%
AV PCT BT 7	2	2	2	1	0	0	1 50.00%	0 0.00%	1 50.00%	0 0.00%	0 0.00%
Total	0	7115	12029	459	6	1271	2774 23.06%	2795 23.24%	2197 18.26%	1962 16.31%	2244 18.65%

Statement of Votes Cast
 GENERAL ELECTION HELD NOVEMBER 5, 2002
 CITY OF PASO ROBLES, All Counters, CITY OF PASO ROBLES
 SOVC For OFFICIAL ELECTION RESULTS- ALL BALLOTS

P-02 PASO ROBLES CITY TREASURER													
Jurisdiction Wide	Write-In Votes	Paso Robles Councilmember	Reg. Voters	Vote For	Ballots Cast	Total Votes	Times Blank Voted	Times Over Voted	Number of Under Votes	YES	NO		
CON 110-08	5	0.52%	1045	1	555	503	52	0	0	207	41.15%	296	58.85%
CON 111-08	5	0.48%	1093	1	606	545	61	0	0	234	42.94%	311	57.06%
CON 112-03	4	0.66%	841	1	359	327	32	0	0	140	42.81%	187	57.19%
CON 113-04	7	0.54%	1210	1	762	703	58	1	0	282	40.11%	421	59.89%
CON 114-07	3	0.28%	949	1	604	558	46	0	0	220	39.43%	338	60.57%
CON 115-09	1	0.10%	1093	1	626	554	72	0	0	236	42.60%	318	57.40%
CON 116-10	2	0.21%	1079	1	575	517	57	1	0	200	38.68%	317	61.32%
CON 117-10	9	0.59%	1375	1	897	813	83	1	0	311	38.25%	502	61.75%
CON 118-11	6	0.52%	1152	1	713	634	79	0	0	273	43.06%	361	56.94%
CON 119-09	13	1.02%	1303	1	750	672	78	0	0	278	41.37%	394	58.63%
CON 120-11	2	0.18%	1108	1	666	602	63	1	0	224	37.21%	378	62.79%
AV.PCT.BT.7	0	0.00%	7	1	2	2	0	0	0	1	50.00%	1	50.00%
Total	57	0.47%	12255	0	7115	6430	681	4	0	2606	40.53%	3824	59.47%

Statement of Votes Cast
 GENERAL ELECTION HELD NOVEMBER 5, 2002
 SOVC For Jurisdiction Wide, All Counters, All Races
 OFFICIAL ELECTION RESULTS - ALL BALLOTS

PISMO BEACH COUNCILMEMBER

	JOHN STOCKSDALE	MARY ANN REISS	Write-In Votes
CONGRESSIONAL DISTRICT			
23RD CONGRESSIONAL DISTRICT	1008 12.32%	1597 19.52%	26 0.32%
22ND CONGRESSIONAL DISTRICT	0 -	0 -	0 -
Multiple Districts	0 -	0 -	0 -
Total	1008 12.32%	1597 19.52%	26 0.32%
STATE SENATE DISTRICT			
15TH SENATORIAL DISTRICT	1008 12.32%	1597 19.52%	26 0.32%
Total	1008 12.32%	1597 19.52%	26 0.32%
STATE ASSEMBLY			
33RD ASSEMBLY DISTRICT	1008 12.32%	1597 19.52%	26 0.32%
Total	1008 12.32%	1597 19.52%	26 0.32%
STATE BOARD OF EQUALIZATION			
STATE BOARD OF EQUALIZATION DIST 1	1008 12.32%	1597 19.52%	26 0.32%
Total	1008 12.32%	1597 19.52%	26 0.32%
SUPERVISORIAL DISTRICTS			
1ST SUPERVISORIAL DISTRICT	0 -	0 -	0 -
2ND SUPERVISORIAL DISTRICT	0 -	0 -	0 -
3RD SUPERVISORIAL DISTRICT	1008 12.32%	1597 19.52%	26 0.32%
4TH SUPERVISORIAL DISTRICT	0 -	0 -	0 -
5TH SUPERVISORIAL DISTRICT	0 -	0 -	0 -
Multiple Districts	0 -	0 -	0 -
Total	1008 12.32%	1597 19.52%	26 0.32%
CITIES			
CITY OF ARROYO GRANDE	0 -	0 -	0 -
CITY OF GROVER BEACH	0 -	0 -	0 -
CITY OF MORRO BAY	0 -	0 -	0 -
CITY OF PASO ROBLES	0 -	0 -	0 -
CITY OF SAN LUIS OBISPO	0 -	0 -	0 -
CITY OF PISMO BEACH	1008 12.32%	1597 19.52%	26 0.32%
CITY OF ATASCADERO	0 -	0 -	0 -
UNINCORPORATED	0 -	0 -	0 -
No Matching District	0 -	0 -	0 -
Total	1008 12.32%	1597 19.52%	26 0.32%

Statement of Votes Cast
GENERAL ELECTION HELD NOVEMBER 5, 2002
SOVC For CITY OF PISMO BEACH, All Counters, CITY OF PISMO BEACH
OFFICIAL ELECTION RESULTS- ALL BALLOTS

PISMO BEACH COUNCILMEMBER

Jurisdiction Wide	Reg. Voters	Vote For	Ballots Cast	Total Votes	Times Blank Voted	Times Over Voted	Number of Under Votes	HAL HALLDIN	ARLENE GONZALES-GEE	RUDY NATOLI	KATE CARSON	JOHN STOCKSDALE
CON 315-43	1324	3	890	2052	65	1	420	297 14.47%	343 16.72%	404 19.69%	327 15.94%	266 12.96%
CON 316-43	968	3	534	1175	57	0	256	151 12.85%	191 16.26%	240 20.43%	185 15.74%	153 13.02%
CON 317-44	679	3	387	912	24	0	177	127 13.93%	190 20.83%	147 16.12%	163 17.87%	117 12.83%
CON 318-44	790	3	458	1093	38	0	167	167 15.28%	226 20.68%	209 19.12%	160 14.64%	109 9.97%
CON 319-45	1082	3	774	1898	38	0	310	241 12.70%	412 21.71%	351 18.49%	296 15.60%	230 12.12%
CON 320-45	700	3	465	1053	42	0	216	115 10.92%	206 19.56%	216 20.51%	188 17.85%	133 12.63%
AVPCT BT 51	0	3	0	0	0	0	0	0	0	0	0	0
Total	5543	0	3508	8183	264	1	1546	1098 13.42%	1568 19.16%	1567 19.15%	1319 16.12%	1008 12.32%

Statement of Votes Cast
 GENERAL ELECTION HELD NOVEMBER 5, 2002
 SOVC For CITY OF PISMO BEACH, All Counters, CITY OF PISMO BEACH
 OFFICIAL ELECTION RESULTS- ALL BALLOTS

PISMO BEACH COUNCILMEMBER

MARY ANN REISS

Write-In Votes

Jurisdiction Wide				
CON 315-43	408	19.88%	7	0.34%
CON 316-43	250	21.28%	5	0.43%
CON 317-44	167	18.31%	1	0.11%
CON 318-44	221	20.22%	1	0.09%
CON 319-45	364	19.18%	4	0.21%
CON 320-45	187	17.76%	8	0.76%
AVPCT BT 51	0	-	0	-
Total	1597	19.52%	26	0.32%

Statement of Votes Cast
GENERAL ELECTION HELD NOVEMBER 5, 2002
SOVC For Jurisdiction Wide, All Counters, All Races
OFFICIAL ELECTION RESULTS - ALL BALLOTS

SAN LUIS OBISPO MAYOR

Reg. Voters	Vote For	Ballots Cast	Total Votes	Times Blank Voted	Times Over Voted	Number of Under Votes	JAN MARX	DAVE ROMERO	Write-In Votes
24919	0	13774	13010	761	0	0	5255 40.39%	7610 58.49%	145 1.11%
0	0	0	0	0	0	0	0	0	0
0	0	0	0	0	0	0	0	0	0
24919	0	13774	13010	761	0	0	5255 40.39%	7610 58.49%	145 1.11%
24919	0	13774	13010	761	0	0	5255 40.39%	7610 58.49%	145 1.11%
24919	0	13774	13010	761	0	0	5255 40.39%	7610 58.49%	145 1.11%
24919	0	13774	13010	761	0	0	5255 40.39%	7610 58.49%	145 1.11%
24919	0	13774	13010	761	0	0	5255 40.39%	7610 58.49%	145 1.11%
24919	0	13774	13010	761	0	0	5255 40.39%	7610 58.49%	145 1.11%
0	0	0	0	0	0	0	0	0	0
6160	0	3661	3467	194	0	0	1288 37.15%	2149 61.98%	30 0.87%
11911	0	6874	6524	347	0	0	2618 40.13%	3820 58.55%	86 1.32%
541	0	365	344	21	0	0	114 33.14%	230 66.86%	0 0.00%
6041	0	2714	2521	193	0	0	1161 46.05%	1332 52.84%	28 1.11%
266	0	160	154	6	0	0	74 48.05%	79 51.30%	1 0.65%
24919	0	13774	13010	761	0	0	5255 40.39%	7610 58.49%	145 1.11%
0	0	0	0	0	0	0	0	0	0
0	0	0	0	0	0	0	0	0	0
0	0	0	0	0	0	0	0	0	0
0	0	0	0	0	0	0	0	0	0
24919	0	13774	13010	761	0	0	5255 40.39%	7610 58.49%	145 1.11%
0	0	0	0	0	0	0	0	0	0
0	0	0	0	0	0	0	0	0	0
0	0	0	0	0	0	0	0	0	0
0	0	0	0	0	0	0	0	0	0
24919	0	13774	13010	761	0	0	5255 40.39%	7610 58.49%	145 1.11%

Statement of Votes Cast
GENERAL ELECTION HELD NOVEMBER 5, 2002
SOVC For CITY OF SAN LUIS OBISPO, All Counters, CITY OF SAN LUIS OBISPO
OFFICIAL ELECTION RESULTS- ALL BALLOTS

SAN LUIS OBISPO MAYOR

Reg. Voters	Vote For	Ballots Cast	Total Votes	Times Blank Voted	Times Over Voted	Number of Under Votes	JAN MARX	DAVE ROMERO	Write-In Votes
Jurisdiction Wide									
919	1	654	622	32	0	0	192 30.87%	427 68.65%	3 0.48%
1126	1	574	543	31	0	0	223 41.07%	316 58.20%	4 0.74%
752	1	408	388	20	0	0	165 42.53%	219 56.44%	4 1.03%
923	1	480	452	28	0	0	167 36.95%	282 62.39%	3 0.66%
1169	1	700	655	45	0	0	212 32.37%	436 66.56%	7 1.07%
1267	1	844	806	38	0	0	329 40.82%	468 58.06%	9 1.12%
509	1	252	242	10	0	0	85 35.12%	156 64.46%	1 0.41%
940	1	537	511	26	0	0	146 28.57%	362 70.84%	3 0.59%
751	1	469	440	29	0	0	148 33.64%	281 63.86%	11 2.50%
1134	1	610	572	38	0	0	262 45.80%	296 51.75%	14 2.45%
1204	1	799	761	38	0	0	312 41.00%	444 58.34%	5 0.66%
980	1	519	475	44	0	0	186 39.16%	286 60.21%	3 0.63%
1148	1	776	750	24	2	0	273 36.40%	472 62.93%	5 0.67%
1060	1	676	653	23	0	0	239 36.60%	407 62.33%	7 1.07%
1226	1	661	618	42	1	0	260 42.07%	346 55.99%	12 1.94%
1148	1	547	505	42	0	0	262 51.88%	231 45.74%	12 2.38%
818	1	428	410	18	0	0	219 53.41%	180 43.90%	11 2.68%
990	1	600	587	13	0	0	226 38.50%	359 61.16%	2 0.34%
541	1	365	344	21	0	0	114 33.14%	230 66.86%	0 0.00%
734	1	327	304	23	0	0	142 46.71%	154 50.66%	8 2.63%
1113	1	529	500	29	0	0	227 45.40%	268 53.60%	5 1.00%
1096	1	632	593	39	0	0	301 50.76%	288 48.57%	4 0.67%
950	1	436	405	31	0	0	176 43.46%	224 55.31%	5 1.23%
944	1	250	213	37	0	0	83 38.97%	128 60.09%	2 0.94%
592	1	159	144	15	0	0	61 42.36%	83 57.64%	0 0.00%
612	1	381	362	19	0	0	171 47.24%	187 51.66%	4 1.10%
0	1	0	0	0	0	0	0 -	0 -	0 0.00%
4	1	1	1	0	0	0	0 0.00%	1 100.00%	0 0.00%
266	1	160	154	6	0	0	74 48.05%	79 51.30%	1 0.65%
3	1	0	0	0	0	0	0 -	0 -	0 0.00%
24919	0	13774	13010	761	3	0	5255 40.39%	7610 58.49%	145 1.11%

Statement of Votes Cast

GENERAL ELECTION HELD NOVEMBER 5, 2002
 SOVC For Jurisdiction Wide, All Counters, All Races
 OFFICIAL ELECTION RESULTS - ALL BALLOTS

Date: 11/21/02
 Time: 10:32:36
 Page: 76 of 124

SAN LUIS OBISPO COUNCILMEMBER

Reg. Voters	Vote For	Ballots Cast	Total Votes	Times Blank Voted	Times Over Voted	Number of Under Votes	JOHN EWAN	PAUL BROWN	ANDREW CARTER	ALLEN K. SETTLE
CONGRESSIONAL DISTRICT										
24919	0	13774	21901	1035	0	3573	6889 31.46%	5483 25.04%	3980 18.17%	5494 25.09%
0	0	0	0	0	0	0	0	0	0	0
0	0	0	0	0	0	0	0	0	0	0
24919	0	13774	21901	1035	0	3573	6889 31.46%	5483 25.04%	3980 18.17%	5494 25.09%
STATE SENATE DISTRICT										
24919	0	13774	21901	1035	0	3573	6889 31.46%	5483 25.04%	3980 18.17%	5494 25.09%
24919	0	13774	21901	1035	0	3573	6889 31.46%	5483 25.04%	3980 18.17%	5494 25.09%
STATE ASSEMBLY										
24919	0	13774	21901	1035	0	3573	6889 31.46%	5483 25.04%	3980 18.17%	5494 25.09%
24919	0	13774	21901	1035	0	3573	6889 31.46%	5483 25.04%	3980 18.17%	5494 25.09%
STATE BOARD OF EQUALIZATION										
24919	0	13774	21901	1035	0	3573	6889 31.46%	5483 25.04%	3980 18.17%	5494 25.09%
24919	0	13774	21901	1035	0	3573	6889 31.46%	5483 25.04%	3980 18.17%	5494 25.09%
SUPERVISORIAL DISTRICTS										
0	0	0	0	0	0	0	0	0	0	0
6160	0	3661	5819	271	0	959	1853 31.84%	1414 24.30%	1012 17.39%	1525 26.21%
11911	0	6874	11020	485	1	1756	3481 31.59%	2791 25.33%	2081 18.88%	2636 23.92%
541	0	365	611	21	0	77	209 34.21%	153 25.04%	106 17.35%	143 23.40%
6041	0	2714	4188	250	0	740	1266 30.23%	1060 25.31%	733 17.50%	1120 26.74%
266	0	160	263	8	0	41	80 30.42%	65 24.71%	48 18.25%	70 26.62%
24919	0	13774	21901	1035	0	3573	6889 31.46%	5483 25.04%	3980 18.17%	5494 25.09%
CITIES										
0	0	0	0	0	0	0	0	0	0	0
0	0	0	0	0	0	0	0	0	0	0
0	0	0	0	0	0	0	0	0	0	0
0	0	0	0	0	0	0	0	0	0	0
24919	0	13774	21901	1035	0	3573	6889 31.46%	5483 25.04%	3980 18.17%	5494 25.09%
0	0	0	0	0	0	0	0	0	0	0
0	0	0	0	0	0	0	0	0	0	0
0	0	0	0	0	0	0	0	0	0	0
0	0	0	0	0	0	0	0	0	0	0
0	0	0	0	0	0	0	0	0	0	0
0	0	0	0	0	0	0	0	0	0	0
0	0	0	0	0	0	0	0	0	0	0
0	0	0	0	0	0	0	0	0	0	0
24919	0	13774	21901	1035	0	3573	6889 31.46%	5483 25.04%	3980 18.17%	5494 25.09%

Statement of Votes Cast
 GENERAL ELECTION HELD NOVEMBER 5, 2002
 SOVC For Jurisdiction Wide, All Counters, All Races
 OFFICIAL ELECTION RESULTS - ALL BALLOTS

	SAN LUIS OBISPO COUNCILMEMBER	Write-In Votes
CONGRESSIONAL DISTRICT	55	0.25%
23RD CONGRESSIONAL DISTRICT	0	-
22ND CONGRESSIONAL DISTRICT	0	-
Multiple Districts	0	-
Total	55	0.25%
STATE SENATE DISTRICT	55	0.25%
15TH SENATORIAL DISTRICT	55	0.25%
Total	55	0.25%
STATE ASSEMBLY	55	0.25%
33RD ASSEMBLY DISTRICT	55	0.25%
Total	55	0.25%
STATE BOARD OF EQUALIZATION	55	0.25%
STATE BOARD OF EQUALIZATION DIST 1	55	0.25%
Total	55	0.25%
SUPERVISORIAL DISTRICTS	0	-
1ST SUPERVISORIAL DISTRICT	15	0.26%
2ND SUPERVISORIAL DISTRICT	31	0.28%
3RD SUPERVISORIAL DISTRICT	0	0.00%
4TH SUPERVISORIAL DISTRICT	9	0.21%
5TH SUPERVISORIAL DISTRICT	0	0.00%
Multiple Districts	55	0.25%
Total	55	0.25%
CITIES	0	-
CITY OF ARROYO GRANDE	0	-
CITY OF GROVER BEACH	0	-
CITY OF MORRO BAY	0	-
CITY OF PASO ROBLES	0	-
CITY OF SAN LUIS OBISPO	55	0.25%
CITY OF PISMO BEACH	0	-
CITY OF ATASCADERO	0	-
UNINCORPORATED	0	-
No Matching District	0	-
Total	55	0.25%

Statement of Votes Cast
GENERAL ELECTION HELD NOVEMBER 5, 2002
SOVC For CITY OF SAN LUIS OBISPO, All Counters, CITY OF SAN LUIS OBISPO
OFFICIAL ELECTION RESULTS- ALL BALLOTS

SAN LUIS OBISPO COUNCILMEMBER

Jurisdiction Wide	Reg. Voters	Vote For	Ballots Cast	Total Votes	Times Blank Voted	Times Over Voted	Number of Under Votes	JOHN EWAN	PAUL BROWN	ANDREW CARTER	ALLEN K. SETTLE	Write-In Votes
CON 222-29	919	2	654	1079	37	0	155	364	264	217	233	1
CON 223-29	1126	2	574	882	58	1	148	281	229	158	207	7
CON 224-75	752	2	408	648	35	0	98	203	167	97	181	0
CON 225-30	923	2	480	738	41	0	140	226	210	110	192	0
CON 226-31	1169	2	700	1094	44	0	218	325	215	207	343	4
CON 227-31	1267	2	844	1376	56	0	200	454	328	223	369	2
CON 301-32	509	2	252	391	16	0	81	97	122	66	106	0
CON 302-33	940	2	537	841	36	0	161	249	241	153	195	3
CON 303-34	751	2	469	760	25	0	128	210	211	143	194	2
CON 304-37	1134	2	610	947	63	0	147	316	213	199	215	4
CON 305-37	1204	2	799	1291	57	0	193	435	294	209	349	4
CON 306-35	980	2	519	788	53	0	144	220	193	182	188	5
CON 307-36	1148	2	776	1310	30	1	180	447	313	230	317	3
CON 308-35	1060	2	676	1120	37	0	158	374	268	237	240	1
CON 309-38	1226	2	661	1060	50	0	162	335	284	221	219	1
CON 310-38	1148	2	547	837	53	0	151	246	225	160	205	1
CON 311-39	818	2	428	657	36	0	127	198	173	109	171	6
CON 312-40	990	2	600	1018	29	0	124	354	254	172	237	1
CON 401-36	541	2	365	611	21	0	77	209	153	106	143	0
CON 520-40	734	2	327	501	33	0	87	148	133	96	123	1
CON 521-73	1113	2	529	806	39	0	174	213	229	148	215	1
CON 522-74	1096	2	632	1031	46	0	141	388	200	166	274	3
CON 523-75	950	2	436	686	39	0	108	197	183	124	180	2
CON 524-76	944	2	250	308	52	0	88	50	104	52	100	2
CON 525-77	592	2	159	228	18	0	54	49	78	41	60	0
CON 526-77	612	2	381	628	23	0	88	221	133	106	168	0
AVPCT BT 43/60	0	2	0	0	0	0	0	0	0	0	0	0
AVPCT BT 47	4	2	1	2	0	0	0	0	1	0	0	1
AVPCT BT 53/61	266	2	160	263	8	0	41	80	65	48	70	0
AVPCT BT 56	3	2	0	0	0	0	0	0	0	0	0	0
Total	24919	0	13774	21901	1035	2	3573	6889	5483	3980	5494	55

Statement of Votes Cast
 GENERAL ELECTION HELD NOVEMBER 5, 2002
 SOVC For Jurisdiction Wide, All Counters, All Races
 OFFICIAL ELECTION RESULTS - ALL BALLOTS

	CAMBRIA COMMUNITY HEALTHCARE DIST DIRECTOR Write-In Votes	
CONGRESSIONAL DISTRICT	10	0.19%
23RD CONGRESSIONAL DISTRICT	0	0.00%
22ND CONGRESSIONAL DISTRICT	0	0.00%
Multiple Districts	10	0.14%
Total	10	0.14%
STATE SENATE DISTRICT	10	0.14%
15TH SENATORIAL DISTRICT	10	0.14%
Total	10	0.14%
STATE ASSEMBLY	10	0.14%
33RD ASSEMBLY DISTRICT	10	0.14%
Total	10	0.14%
STATE BOARD OF EQUALIZATION	10	0.14%
STATE BOARD OF EQUALIZATION DIST 1	10	0.14%
Total	10	0.14%
SUPERVISORIAL DISTRICTS	0	0.00%
1ST SUPERVISORIAL DISTRICT	0	0.00%
2ND SUPERVISORIAL DISTRICT	0	0.00%
3RD SUPERVISORIAL DISTRICT	0	0.00%
4TH SUPERVISORIAL DISTRICT	0	0.00%
5TH SUPERVISORIAL DISTRICT	0	0.00%
Multiple Districts	0	0.00%
Total	10	0.14%
CITIES	0	0.00%
CITY OF ARROYO GRANDE	0	0.00%
CITY OF GROVER BEACH	0	0.00%
CITY OF MORRO BAY	0	0.00%
CITY OF PASO ROBLES	0	0.00%
CITY OF SAN LUIS OBISPO	0	0.00%
CITY OF PISMO BEACH	0	0.00%
CITY OF ATASCADERO	0	0.00%
UNINCORPORATED	10	0.14%
No Matching District	0	0.00%
Total	10	0.14%

Statement of Votes Cast

GENERAL ELECTION HELD NOVEMBER 5, 2002
 SOVC For CAMBRIA COM HEALTHCARE DIST, All Counters, CAMBRIA COMMUNITY HEALTHCARE DISTRICT

CAMBRIA COMMUNITY HEALTHCARE DIST DIRECTOR

Reg. Voters	Vote For	Ballots Cast	Total Votes	Times Blank Voted	Times Over Voted	Number of Under Votes	J. E. HUGHELL	GREGORY D. BATES	FRANK S. FRATTO	RUNO J. LEMMING	Write-In Votes
1299	3	965	1894	124	0	629	509 26.87%	428 22.60%	531 28.04%	424 22.39%	2 0.11%
1070	3	758	1550	86	0	466	404 26.06%	342 22.06%	436 28.13%	367 23.68%	1 0.06%
1364	3	984	1892	138	0	646	512 27.06%	426 22.52%	505 26.69%	442 23.36%	7 0.37%
1121	3	851	1693	115	0	515	472 27.88%	377 22.27%	456 26.93%	388 22.92%	0 0.00%
0	3	0	0	0	0	0	0 0	0 -	0 -	0 -	0 -
4854	0	3558	7029	463	0	2256	1897 26.99%	1573 22.38%	1928 27.43%	1621 23.06%	10 0.14%
Jurisdiction Wide											
CON 201-15											
CON 202-15											
CON 203-15											
CON 204-15											
AVPCT BT 13											
Total											

Statement of Votes Cast

GENERAL ELECTION HELD NOVEMBER 5, 2002

SOVC For CAMBRIA COMM SERVICE DIST, All Counters, CAMBRIA COMMUNITY SERVICES DISTRICT
 OFFICIAL ELECTION RESULTS- ALL BALLOTS

CAMBRIA CSD DIRECTOR

Reg. Voters	Vote For	Ballots Cast	Total Votes	Times Blank Voted	Times Over Voted	Number of Under Votes	VERN KALSHAN	PETER CHALDECOTT	GREG SANDERS	Write-In Votes
1041	2	795	1276	50	0	214	312 24.45%	489 38.32%	467 36.60%	8 0.63%
1066	2	755	1192	39	0	240	329 27.60%	453 38.00%	401 33.64%	9 0.76%
1364	2	984	1552	55	0	306	377 24.29%	581 37.44%	588 37.89%	6 0.39%
945	2	743	1210	40	0	196	300 24.79%	464 38.35%	442 36.53%	4 0.33%
4416	0	3277	5230	184	0	956	1318 25.20%	1987 37.99%	1898 36.29%	27 0.52%

Jurisdiction Wide
CON 201-15
CON 202-15
CON 203-15
CON 204-15
Total

Statement of Votes Cast
 GENERAL ELECTION HELD NOVEMBER 5, 2002
 SOVC For Jurisdiction Wide, All Counters, All Races
 OFFICIAL ELECTION RESULTS - ALL BALLOTS

HERITAGE RANCH CSD DIRECTOR				
	LLOYD O'CONNELL	DONALD F. OLDT	ALBERT FARRENS	Write-In Votes
CONGRESSIONAL DISTRICT	0	0	0	0
23RD CONGRESSIONAL DISTRICT	193	264	242	7
22ND CONGRESSIONAL DISTRICT	0	0	0	0
Multiple Districts	193	264	242	7
Total	193	264	242	7
STATE SENATE DISTRICT	193	264	242	7
15TH SENATORIAL DISTRICT	193	264	242	7
Total	193	264	242	7
STATE ASSEMBLY	193	264	242	7
33RD ASSEMBLY DISTRICT	193	264	242	7
Total	193	264	242	7
STATE BOARD OF EQUALIZATION	193	264	242	7
STATE BOARD OF EQUALIZATION DIST 1	193	264	242	7
Total	193	264	242	7
SUPERVISORIAL DISTRICTS	193	264	242	7
1ST SUPERVISORIAL DISTRICT	0	0	0	0
2ND SUPERVISORIAL DISTRICT	0	0	0	0
3RD SUPERVISORIAL DISTRICT	0	0	0	0
4TH SUPERVISORIAL DISTRICT	0	0	0	0
5TH SUPERVISORIAL DISTRICT	0	0	0	0
Multiple Districts	193	264	242	7
Total	193	264	242	7
CITIES	0	0	0	0
CITY OF ARROYO GRANDE	0	0	0	0
CITY OF GROVER BEACH	0	0	0	0
CITY OF MORRO BAY	0	0	0	0
CITY OF PASO ROBLES	0	0	0	0
CITY OF SAN LUIS OBISPO	0	0	0	0
CITY OF PISMO BEACH	0	0	0	0
CITY OF ATASCADERO	193	264	242	7
UNINCORPORATED	0	0	0	0
No Matching District	193	264	242	7
Total	193	264	242	7

Statement of Votes Cast

GENERAL ELECTION HELD NOVEMBER 5, 2002

SOVC For HERITAGE RANCH COMM SERV DST, All Counters, HERITAGE RANCH COMMUNITY SERVICES

DISTRICT

HERITAGE RANCH CSD DIRECTOR

Reg. Voters	Vote For	Ballots Cast	Total Votes	Times Blank Voted	Times Over Voted	Number of Under Votes	JOHN M. MOTT	JIM BULLITT	MARILYN J. BRELAND	EDDIE K. DOLL	LLOYD O'CONNELL
1022	3	581	1313	58	0	256	260 19.80%	170 12.95%	175 13.33%	157 11.96%	142 10.81%
286	3	158	358	13	0	77	59 16.48%	54 15.08%	43 12.01%	47 13.13%	51 14.25%
1308	0	739	1671	71	0	333	319 19.09%	224 13.41%	218 13.05%	204 12.21%	193 11.55%
Jurisdiction Wide											
CON 102-02											
CON 103-03											
Total											

Statement of Votes Cast
 GENERAL ELECTION HELD NOVEMBER 5, 2002
 SOVC For HERITAGE RANCH COMM SERV DST, All Counters, HERITAGE RANCH COMMUNITY SERVICES
 DISTRICT

		HERITAGE RANCH CSD DIRECTOR			
		DONALD F. OLDT	ALBERT FARRENS	Write-In Votes	
		213	191	5	0.38%
		51	51	2	0.56%
		264	242	7	0.42%
		16.22%	14.55%		
		14.25%	14.25%		
		15.80%	14.48%		
Jurisdiction Wide					
CON 102-02					
CON 103-03					
Total					

Statement of Votes Cast
 GENERAL ELECTION HELD NOVEMBER 5, 2002
 SOVC For Jurisdiction Wide, All Counters, All Races
 OFFICIAL ELECTION RESULTS - ALL BALLOTS

LOS OSOS CSD DIRECTOR

	LINDE OWEN	BUDD SANFORD	THOMAS A. SALMON	MIKE SYLVIA	JULIE TACKER	RICHARD LEGROS	Write-In Votes
CONGRESSIONAL DISTRICT							
23RD CONGRESSIONAL DISTRICT	1527	396	909	1424	2035	3178	21
22ND CONGRESSIONAL DISTRICT	0	0	0	0	0	0	0
Multiple Districts	0	0	0	0	0	0	0
Total	1527	396	909	1424	2035	3178	21
STATE SENATE DISTRICT							
15TH SENATORIAL DISTRICT	1527	396	909	1424	2035	3178	21
Total	1527	396	909	1424	2035	3178	21
STATE ASSEMBLY							
33RD ASSEMBLY DISTRICT	1527	396	909	1424	2035	3178	21
Total	1527	396	909	1424	2035	3178	21
STATE BOARD OF EQUALIZATION							
STATE BOARD OF EQUALIZATION DIST 1	1527	396	909	1424	2035	3178	21
Total	1527	396	909	1424	2035	3178	21
SUPERVISORIAL DISTRICTS							
1ST SUPERVISORIAL DISTRICT	0	0	0	0	0	0	0
2ND SUPERVISORIAL DISTRICT	1527	396	909	1424	2035	3178	21
3RD SUPERVISORIAL DISTRICT	0	0	0	0	0	0	0
4TH SUPERVISORIAL DISTRICT	0	0	0	0	0	0	0
5TH SUPERVISORIAL DISTRICT	0	0	0	0	0	0	0
Multiple Districts	0	0	0	0	0	0	0
Total	1527	396	909	1424	2035	3178	21
CITIES							
CITY OF ARROYO GRANDE	0	0	0	0	0	0	0
CITY OF GROVER BEACH	0	0	0	0	0	0	0
CITY OF MORRO BAY	0	0	0	0	0	0	0
CITY OF PASO ROBLES	0	0	0	0	0	0	0
CITY OF SAN LUIS OBISPO	0	0	0	0	0	0	0
CITY OF PISMO BEACH	0	0	0	0	0	0	0
CITY OF ATASCADERO	0	0	0	0	0	0	0
UNINCORPORATED	1527	396	909	1424	2035	3178	21
No Matching District	0	0	0	0	0	0	0
Total	1527	396	909	1424	2035	3178	21

Statement of Votes Cast
 GENERAL ELECTION HELD NOVEMBER 5, 2002
 SOVC For LOS OSOS COMMUNITY SERVICE DIST, All Counters, LOS OSOS COMMUNITY SERVICES
 DISTRICT

LOS OSOS CSD DIRECTOR

Jurisdiction	Reg. Voters	Vote For	Ballots Cast	Total Votes	Times Blank Voted	Times Over Voted	Number of Under Votes	GORDON HENSLEY	TED PETERSON	AL BARROW	STAN GUSTAFSON	LINDE OWEN
Jurisdiction Wide												
CON 214-22	1174	3	797	2140	50	0	101	420 19.63%	83 3.88%	34 1.59%	439 20.51%	173 8.08%
CON 215-23	1259	3	732	1956	40	0	120	345 17.64%	68 3.48%	34 1.74%	367 18.76%	191 9.76%
CON 216-24	1160	3	730	1932	47	0	117	335 17.34%	84 4.35%	41 2.12%	347 17.96%	192 9.94%
CON 217-25	1105	3	614	1661	34	1	76	259 15.59%	73 4.39%	32 1.93%	272 16.38%	202 12.16%
CON 218-26	1216	3	822	2170	62	0	110	455 20.97%	90 4.15%	40 1.84%	473 21.80%	160 7.37%
CON 219-27	1122	3	816	2219	47	0	88	484 21.81%	72 3.24%	27 1.22%	493 22.22%	170 7.66%
CON 220-27	1382	3	997	2729	45	0	127	518 18.98%	104 3.81%	43 1.58%	557 20.41%	245 8.98%
CON 221-28	1319	3	916	2453	55	0	130	523 21.32%	74 3.02%	35 1.43%	558 22.75%	192 7.83%
AVPCT BT 42	8	3	6	15	1	0	0	1 6.67%	0 0.00%	2 13.33%	3 20.00%	2 13.33%
Total	9745	0	6430	17275	381	1	869	3340 19.33%	648 3.75%	288 1.67%	3509 20.31%	1527 8.84%

Statement of Votes Cast
 GENERAL ELECTION HELD NOVEMBER 5, 2002
 SOVC For LOS OSOS COMMUNITY SERVICE DIST, All Counters, LOS OSOS COMMUNITY SERVICES
 DISTRICT

LOS OSOS CSD DIRECTOR

	BUDD SANFORD	THOMAS A. SALMON	MIKE SYLVIA	JULIE TACKER	RICHARD LEGROS	Write-In Votes
Jurisdiction Wide						
CON 214-22	55 2.57%	94 4.39%	175 8.18%	249 11.64%	417 19.49%	1 0.05%
CON 215-23	40 2.04%	101 5.16%	168 8.59%	270 13.80%	370 18.92%	2 0.10%
CON 216-24	48 2.48%	120 6.21%	177 9.16%	259 13.41%	327 16.93%	2 0.10%
CON 217-25	39 2.35%	102 6.14%	184 11.08%	241 14.51%	254 15.29%	3 0.18%
CON 218-26	64 2.95%	134 6.18%	143 6.59%	227 10.46%	382 17.60%	2 0.09%
CON 219-27	41 1.85%	117 5.27%	141 6.35%	220 9.91%	450 20.28%	4 0.18%
CON 220-27	56 2.05%	134 4.91%	257 9.42%	321 11.76%	490 17.96%	4 0.15%
CON 221-28	53 2.16%	107 4.36%	177 7.22%	246 10.03%	485 19.77%	3 0.12%
AVPCT BT 42	0 0.00%	0 0.00%	2 13.33%	2 13.33%	3 20.00%	0 0.00%
Total	396 2.29%	909 5.26%	1424 8.24%	2035 11.78%	3178 18.40%	21 0.12%

Statement of Votes Cast
 GENERAL ELECTION HELD NOVEMBER 5, 2002
 SOVC For Jurisdiction Wide, All Counters, All Races
 OFFICIAL ELECTION RESULTS - ALL BALLOTS

NIPOMO CSD DIRECTOR

	JUDITH WIRSING	HOMER J. FOX	C. E. TROTTER	Write-In Votes
CONGRESSIONAL DISTRICT				
23RD CONGRESSIONAL DISTRICT	630 22.13%	285 10.01%	547 19.21%	8 0.28%
22ND CONGRESSIONAL DISTRICT	7 38.89%	1 5.56%	3 16.67%	0 0.00%
Multiple Districts	800 22.30%	322 8.98%	815 22.72%	8 0.22%
Total	1437 22.27%	608 9.42%	1365 21.16%	16 0.25%
STATE SENATE DISTRICT				
15TH SENATORIAL DISTRICT	1437 22.27%	608 9.42%	1365 21.16%	16 0.25%
Total	1437 22.27%	608 9.42%	1365 21.16%	16 0.25%
STATE ASSEMBLY				
33RD ASSEMBLY DISTRICT	1437 22.27%	608 9.42%	1365 21.16%	16 0.25%
Total	1437 22.27%	608 9.42%	1365 21.16%	16 0.25%
STATE BOARD OF EQUALIZATION				
STATE BOARD OF EQUALIZATION DIST I	1437 22.27%	608 9.42%	1365 21.16%	16 0.25%
Total	1437 22.27%	608 9.42%	1365 21.16%	16 0.25%
SUPERVISORIAL DISTRICTS				
1ST SUPERVISORIAL DISTRICT	0 -	0 -	0 -	0 -
2ND SUPERVISORIAL DISTRICT	0 -	0 -	0 -	0 -
3RD SUPERVISORIAL DISTRICT	0 -	0 -	0 -	0 -
4TH SUPERVISORIAL DISTRICT	1437 22.27%	608 9.42%	1365 21.16%	16 0.25%
5TH SUPERVISORIAL DISTRICT	0 -	0 -	0 -	0 -
Multiple Districts	0 -	0 -	0 -	0 -
Total	1437 22.27%	608 9.42%	1365 21.16%	16 0.25%
CITIES				
CITY OF ARROYO GRANDE	0 -	0 -	0 -	0 -
CITY OF GROVER BEACH	0 -	0 -	0 -	0 -
CITY OF MORRO BAY	0 -	0 -	0 -	0 -
CITY OF PASO ROBLES	0 -	0 -	0 -	0 -
CITY OF SAN LUIS OBISPO	0 -	0 -	0 -	0 -
CITY OF PISMO BEACH	0 -	0 -	0 -	0 -
CITY OF ATASCADERO	0 -	0 -	0 -	0 -
UNINCORPORATED	1437 22.27%	608 9.42%	1365 21.16%	16 0.25%
No Matching District	0 -	0 -	0 -	0 -
Total	1437 22.27%	608 9.42%	1365 21.16%	16 0.25%

Statement of Votes Cast
GENERAL ELECTION HELD NOVEMBER 5, 2002
SOVC For NIPOMO COMM SERVICE DIST, All Counters, NIPOMO COMMUNITY SERVICES DISTRICT
OFFICIAL ELECTION RESULTS- ALL BALLOTS

NIPOMO CSD DIRECTOR

Jurisdiction Wide	Reg. Voters	Vote For	Ballots Cast	Total Votes	Times Blank Voted	Times Over Voted	Number of Under Votes	CAROLAYNE E. HOLLEY	RICHARD C. MOBRAATEN	CAROL MITCHELL	LARRY VIERHEILIG	JUDITH WIRSING
CON 415-56	288	3	171	321	35	0	87	39 12.15%	36 11.21%	42 13.08%	42 13.08%	70 21.81%
CON 418-58	762	3	364	714	52	0	222	108 15.13%	79 11.06%	108 15.13%	62 8.68%	119 16.67%
CON 419-59	1137	3	642	1318	110	0	278	127 9.64%	156 11.84%	162 12.29%	167 12.67%	307 23.29%
CON 420-60	1150	3	579	1125	100	0	312	145 12.89%	132 11.73%	176 15.64%	113 10.04%	230 20.44%
CON 421-60	433	3	198	404	29	0	103	54 13.37%	49 12.13%	57 14.11%	39 9.65%	93 23.02%
CON 423-62	870	3	594	1281	85	1	243	96 7.49%	141 11.01%	131 10.23%	233 18.19%	302 23.58%
CON 424-62	703	3	580	1271	91	1	193	92 7.24%	110 8.65%	88 6.92%	235 18.49%	309 24.31%
AVPCT BT 20	19	0	9	18	1	0	6	3 16.67%	2 11.11%	0 0.00%	2 11.11%	7 38.89%
Total	5362	0	3137	6452	503	2	1444	664 10.29%	705 10.93%	764 11.84%	893 13.84%	1437 22.27%

Statement of Votes Cast
 GENERAL ELECTION HELD NOVEMBER 5, 2002
 SOVC For NIPOMO COMM SERVICE DIST, All Counters, NIPOMO COMMUNITY SERVICES DISTRICT
 OFFICIAL ELECTION RESULTS- ALL BALLOTS

Jurisdiction Wide	NIPOMO CSD DIRECTOR			
	HOMER J. FOX	C. E. TROTTER	Write-In Votes	
CON 415-56	30 9.35%	61 19.00%	1 0.31%	
CON 418-58	123 17.23%	112 15.69%	3 0.42%	
CON 419-59	138 10.47%	258 19.58%	3 0.23%	
CON 420-60	105 9.33%	219 19.47%	5 0.44%	
CON 421-60	42 10.40%	70 17.33%	0 0.00%	
CON 423-62	92 7.18%	285 22.25%	1 0.08%	
CON 424-62	77 6.06%	357 28.09%	3 0.24%	
AVPCT BT 20	1 5.56%	3 16.67%	0 0.00%	
Total	608 9.42%	1365 21.16%	16 0.25%	

Statement of Votes Cast

GENERAL ELECTION HELD NOVEMBER 5, 2002
 SOVC For OCEANO COMM SERVICE DIST, All Counters, OCEANO COMMUNITY SERVICES DISTRICT
 OFFICIAL ELECTION RESULTS- ALL BALLOTS

OCEANO CSD DIRECTOR- FULL TERM

Reg. Voters	Vote For	Ballots Cast	Total Votes	Times Blank Voted	Times Over Voted	Number of Under Votes	BARBARA J. MANN	DAVID C. ANGELLO	PEGGY WILSON	Write-In Votes
212	2	137	176	29	0	40	68 38.64%	53 30.11%	55 31.25%	0 0.00%
1212	2	500	697	54	0	195	262 37.59%	235 33.72%	191 27.40%	9 1.29%
1346	2	570	796	68	0	208	315 39.57%	280 35.18%	195 24.50%	6 0.75%
210	2	158	243	17	0	39	103 42.39%	72 29.63%	67 27.57%	1 0.41%
2980	0	1365	1912	168	0	482	748 39.12%	640 33.47%	508 26.57%	16 0.84%

Jurisdiction Wide
 CON 417-57
 CON 426-64
 CON 427-64
 AYPCT BT 58
 Total

Statement of Votes Cast
GENERAL ELECTION HELD NOVEMBER 5, 2002
SOVC For OCEANO COMM SERVICE DIST, All Counters, OCEANO COMMUNITY SERVICES DISTRICT
OFFICIAL ELECTION RESULTS- ALL BALLOTS

OCEANO CSD DIRECTOR- SHORT TERM

Jurisdiction Wide	Reg. Voters	Vote For	Ballots Cast	Total Votes	Times Blank Voted	Times Over Voted	Number of Under Votes	VERN DAHL	THOMAS J. RAMLER	Write-In Votes
CON 417-57	212	1	137	109	28	0	0	66	42	1
CON 426-64	1212	1	500	430	70	0	0	261	167	2
CON 427-64	1346	1	570	476	94	0	0	259	213	4
AVPCT BT 58	210	1	158	132	26	0	0	78	53	1
Total	2980	0	1365	1147	218	0	0	664	475	8
								60.55%	38.53%	0.92%
								60.70%	38.84%	0.47%
								54.41%	44.75%	0.84%
								59.09%	40.15%	0.76%
								57.89%	41.41%	0.70%

Statement of Votes Cast
 GENERAL ELECTION HELD NOVEMBER 5, 2002
 SOVC For Jurisdiction Wide, All Counters, All Races
 OFFICIAL ELECTION RESULTS - ALL BALLOTS

PORT SAN LUIS HARBOR DIST. COMMISSIONER

	JOHN KOEPF	HARRY YASUMOTO	Write-In Votes	
CONGRESSIONAL DISTRICT				
23RD CONGRESSIONAL DISTRICT	8195 27.83%	3207 10.89%	66 0.22%	
22ND CONGRESSIONAL DISTRICT	3299 26.05%	1473 11.63%	22 0.17%	
Multiple Districts	1236 28.52%	476 10.98%	6 0.14%	
Total	12730 27.41%	5156 11.10%	94 0.20%	
STATE SENATE DISTRICT				
15TH SENATORIAL DISTRICT	12730 27.41%	5156 11.10%	94 0.20%	
Total	12730 27.41%	5156 11.10%	94 0.20%	
STATE ASSEMBLY				
33RD ASSEMBLY DISTRICT	12730 27.41%	5156 11.10%	94 0.20%	
Total	12730 27.41%	5156 11.10%	94 0.20%	
STATE BOARD OF EQUALIZATION				
STATE BOARD OF EQUALIZATION DIST 1	12730 27.41%	5156 11.10%	94 0.20%	
Total	12730 27.41%	5156 11.10%	94 0.20%	
SUPERVISORIAL DISTRICTS				
1ST SUPERVISORIAL DISTRICT	0 -	0 -	0 0.00%	
2ND SUPERVISORIAL DISTRICT	272 26.08%	121 11.60%	0 0.00%	
3RD SUPERVISORIAL DISTRICT	5594 27.71%	2329 11.54%	46 0.23%	
4TH SUPERVISORIAL DISTRICT	5860 27.22%	2276 10.57%	39 0.18%	
5TH SUPERVISORIAL DISTRICT	852 27.56%	338 10.93%	9 0.29%	
Multiple Districts	152 25.85%	92 15.65%	0 0.00%	
Total	12730 27.41%	5156 11.10%	94 0.20%	
CITIES				
CITY OF ARROYO GRANDE	2231 26.18%	846 9.93%	14 0.16%	
CITY OF GROVER BEACH	1202 26.88%	482 10.78%	8 0.18%	
CITY OF MORRO BAY	0 -	0 -	0 -	
CITY OF PASO ROBLES	0 -	0 -	0 -	
CITY OF SAN LUIS OBISPO	3588 28.22%	1419 11.16%	36 0.28%	
CITY OF PISMO BEACH	1286 28.20%	497 10.90%	11 0.24%	
CITY OF ATASCADERO	0 -	0 -	0 -	
UNINCORPORATED	4423 27.35%	1912 11.82%	25 0.15%	
No Matching District	0 -	0 -	0 -	
Total	12730 27.41%	5156 11.10%	94 0.20%	

Statement of Votes Cast
GENERAL ELECTION HELD NOVEMBER 5, 2002
SOVC For PORT SAN LUIS HARBOR DISTRICT, All Counters, PORT SAN LUIS HARBOR DISTRICT
OFFICIAL ELECTION RESULTS- ALL BALLOTS

PORT SAN LUIS HARBOR DIST. COMMISSIONER

Jurisdiction	Reg. Voters	Vote For	Ballots Cast	Total Votes	Times Blank Voted	Times Over Voted	Number of Under Votes	DAN HILKER	BRITT PHILLIPS	JAMES J. PETRONI	DREW BRANDY	JOHN KOEPP
Jurisdiction Wide												
CON 223-29	958	2	475	569	146	0	89	44	117	61	138	138
CON 224-75	752	2	408	474	135	1	70	35	119	36	100	134
CON 302-33	940	2	537	711	118	0	127	54	166	50	151	195
CON 303-34	751	2	469	625	103	0	107	45	156	34	141	183
CON 304-37	1134	2	610	700	180	0	160	54	147	71	156	212
CON 305-37	1204	2	799	946	252	1	146	60	210	87	193	286
CON 306-35	980	2	519	603	160	0	115	53	130	53	147	168
CON 307-36	1148	2	776	955	221	0	155	51	232	86	206	255
CON 308-35	1060	2	676	802	221	0	108	45	207	53	166	235
CON 309-38	1226	2	661	746	209	0	158	41	151	77	185	208
CON 310-38	1148	2	547	614	173	0	134	38	120	57	137	176
CON 311-39	818	2	428	485	135	0	101	22	114	51	116	133
CON 312-40	990	2	600	783	139	0	139	40	198	65	167	206
CON 313-41	1080	2	766	916	207	0	202	32	219	79	169	235
CON 314-42	1415	2	944	1354	160	0	214	67	309	89	351	388
CON 315-43	1324	2	890	1176	206	0	192	74	292	81	244	352
CON 316-43	968	2	534	679	147	3	89	56	140	38	163	198
CON 317-44	679	2	387	483	103	0	85	35	123	20	140	112
CON 318-44	790	2	458	594	117	2	84	52	159	26	119	175
CON 319-45	1082	2	774	1021	191	1	143	91	264	73	195	280
CON 320-45	700	2	465	607	115	0	93	53	139	39	150	169
CON 321-46	1295	2	709	943	137	0	201	64	216	48	244	266
CON 322-46	1224	2	709	887	168	1	193	87	193	46	229	227
CON 323-47	1342	2	659	858	129	0	202	82	158	70	213	226
CON 324-48	1354	2	726	980	146	0	180	98	185	62	260	276
CON 325-49	1242	2	617	804	133	0	164	93	148	75	209	207
CON 326-55	1127	2	705	877	175	0	183	51	201	44	256	211
CON 401-36	541	2	365	419	121	0	69	19	92	28	88	157
CON 402-41	419	2	268	307	76	0	77	19	75	23	59	72
CON 403-50	761	2	546	643	163	2	119	53	151	43	160	174
CON 404-50	960	2	708	900	185	0	146	71	212	63	254	245
CON 405-51	1328	2	922	1157	234	0	219	75	277	54	354	275
CON 406-52	1268	2	816	1060	179	0	214	67	246	39	356	272
CON 407-53	1100	2	774	1055	161	0	171	83	267	39	282	282
CON 408-54	844	2	533	695	120	0	131	62	128	39	216	161
CON 409-51	1025	2	569	757	125	0	131	51	169	37	209	216
CON 410-51	1080	2	635	818	156	0	140	67	207	38	217	215
CON 411-54	1057	2	565	756	110	1	152	73	162	51	182	206
CON 412-51	914	2	521	680	121	0	120	51	164	30	174	185

Statement of Votes Cast
 GENERAL ELECTION HELD NOVEMBER 5, 2002
 SOVC For PORT SAN LUIS HARBOR DISTRICT, All Counters, PORT SAN LUIS HARBOR DISTRICT
 OFFICIAL ELECTION RESULTS- ALL BALLOTS

Jurisdiction	PORT SAN LUIS HARBOR DIST. COMMISSIONER		Write-In Votes
	HARRY YASUMOTO		
Jurisdiction Wide			
CON 223-29	71 12.48%	0 0.00%	
CON 224-75	50 10.55%	0 0.00%	
CON 302-33	90 12.66%	5 0.70%	
CON 303-34	63 10.08%	3 0.48%	
CON 304-37	56 8.00%	4 0.57%	
CON 305-37	107 11.31%	3 0.32%	
CON 306-35	50 8.29%	2 0.33%	
CON 307-36	124 12.98%	1 0.10%	
CON 308-35	95 11.85%	1 0.12%	
CON 309-38	83 11.13%	1 0.13%	
CON 310-38	81 13.19%	5 0.81%	
CON 311-39	47 9.69%	2 0.41%	
CON 312-40	107 13.67%	0 0.00%	
CON 313-41	182 19.87%	0 0.00%	
CON 314-42	150 11.08%	0 0.00%	
CON 315-43	130 11.05%	3 0.26%	
CON 316-43	83 12.22%	1 0.15%	
CON 317-44	53 10.97%	0 0.00%	
CON 318-44	63 10.61%	0 0.00%	
CON 319-45	116 11.36%	2 0.20%	
CON 320-45	52 8.57%	5 0.82%	
CON 321-46	103 10.92%	2 0.21%	
CON 322-46	105 11.84%	0 0.00%	
CON 323-47	105 12.24%	4 0.47%	
CON 324-48	97 9.90%	2 0.20%	
CON 325-49	72 8.96%	0 0.00%	
CON 326-55	114 13.00%	0 0.00%	
CON 401-36	35 8.35%	0 0.00%	
CON 402-41	57 18.57%	2 0.65%	
CON 403-50	62 9.64%	0 0.00%	
CON 404-50	97 10.78%	1 0.11%	
CON 405-51	118 10.20%	4 0.35%	
CON 406-52	80 7.55%	0 0.00%	
CON 407-53	99 9.38%	3 0.28%	
CON 408-54	89 12.81%	0 0.00%	
CON 409-51	73 9.64%	2 0.26%	
CON 410-51	74 9.05%	0 0.00%	
CON 411-54	80 10.58%	2 0.26%	
CON 412-51	74 10.88%	2 0.29%	

Statement of Votes Cast
GENERAL ELECTION HELD NOVEMBER 5, 2002
SOVC For PORT SAN LUIS HARBOR DISTRICT, All Counters, PORT SAN LUIS HARBOR DISTRICT
OFFICIAL ELECTION RESULTS- ALL BALLOTS

PORT SAN LUIS HARBOR DIST. COMMISSIONER

Reg. Voters	Vote For	Ballots Cast	Total Votes	Times Blank Voted	Times Over Voted	Number of Under Votes	DAN HILKER	BRITT PHILLIPS	JAMES J. PETRONI	DREW BRANDY	JOHN KOERFF
1213	2	750	984	161	0	192	60	239	31	267	257
408	2	252	323	61	0	59	19	56	22	83	90
1216	2	685	912	145	0	168	73	215	54	223	258
CON 416-56	2	732	906	197	0	164	88	221	60	183	253
CON 417-57	2	804	1018	196	0	198	85	224	52	235	265
CON 418-58	2	514	637	130	2	127	64	125	48	134	182
CON 419-59	2	642	799	181	0	123	87	197	49	171	223
CON 420-60	2	579	764	126	1	140	103	154	54	191	188
CON 421-60	2	516	664	122	1	122	89	134	43	130	192
CON 422-61	2	632	808	146	0	164	110	171	61	151	192
CON 423-62	2	785	991	206	2	163	124	238	51	211	234
CON 424-62	2	658	776	221	2	94	65	225	34	136	259
CON 425-63	2	520	610	147	0	136	83	132	34	118	167
CON 426-64	2	500	653	105	0	137	88	117	33	157	186
CON 427-64	2	570	786	101	0	152	102	176	48	185	186
CON 520-40	2	327	368	106	0	74	23	81	35	82	109
CON 521-73	2	529	612	150	0	146	37	138	52	133	168
CON 522-74	2	632	754	192	0	126	44	197	73	169	193
CON 523-75	2	436	498	138	0	98	30	122	53	114	134
CON 524-76	2	250	209	111	0	69	27	29	18	52	62
CON 525-77	2	159	164	59	0	36	14	37	10	41	45
CON 526-77	2	381	486	97	0	82	23	117	49	92	141
AVPCT BT 18	2	4	4	2	0	0	0	2	0	2	0
AVPCT BT 19/29	2	331	396	90	0	86	19	74	39	92	102
AVPCT BT 20	2	9	12	0	0	6	2	3	0	3	3
AVPCT BT 21	2	236	317	57	0	41	30	81	16	68	96
AVPCT BT 24	2	0	0	0	0	0	0	0	0	0	0
AVPCT BT 25	2	9	7	4	0	3	0	2	0	3	2
AVPCT BT 28	2	0	0	0	0	0	0	0	0	0	0
AVPCT BT 43/60	2	0	0	0	0	0	0	0	0	0	0
AVPCT BT 49	2	4	8	0	0	0	2	0	0	0	0
AVPCT BT 51	2	0	0	0	0	0	0	0	0	0	0
AVPCT BT 52	2	22	26	6	0	6	1	6	2	4	12
AVPCT BT 53/61	2	160	192	50	0	28	17	56	15	32	50
AVPCT BT 58	2	158	237	31	0	17	31	67	11	47	63
AVPCT BT 59	2	58	81	12	0	11	9	19	2	17	24
Total	0	36914	46441	9427	21	8491	3757	10618	3104	10982	12730

Statement of Votes Cast
 GENERAL ELECTION HELD NOVEMBER 5, 2002
 SOVC For PORT SAN LUIS HARBOR DISTRICT, All Counters, PORT SAN LUIS HARBOR DISTRICT
 OFFICIAL ELECTION RESULTS- ALL BALLOTS

PORT SAN LUIS HARBOR DIST. COMMISSIONER		Write-In Votes
HARRY YASUMOTO		
CON 413-55	125	12.70%
CON 414-55	52	16.10%
CON 415-56	89	9.76%
CON 416-56	98	10.82%
CON 417-57	155	15.23%
CON 418-58	82	12.87%
CON 419-59	72	9.01%
CON 420-60	71	9.29%
CON 421-60	74	11.14%
CON 422-61	81	10.02%
CON 423-62	93	9.38%
CON 424-62	57	7.35%
CON 425-63	76	12.46%
CON 426-64	71	10.87%
CON 427-64	87	11.07%
CON 520-40	36	9.78%
CON 521-73	83	13.56%
CON 522-74	76	10.08%
CON 523-75	44	8.84%
CON 524-76	20	9.57%
CON 525-77	16	9.76%
CON 526-77	63	12.96%
AVPCT BT 18	0	0.00%
AVPCT BT 19/29	70	17.68%
AVPCT BT 20	1	8.33%
AVPCT BT 21	26	8.20%
AVPCT BT 24	0	-
AVPCT BT 25	0	0.00%
AVPCT BT 28	0	-
AVPCT BT 43/60	0	-
AVPCT BT 49	0	0.00%
AVPCT BT 51	0	-
AVPCT BT 52	1	3.85%
AVPCT BT 53/61	22	11.46%
AVPCT BT 58	18	7.59%
AVPCT BT 59	10	12.35%
Total	5156	11.10%
	94	0.20%

Statement of Votes Cast
 GENERAL ELECTION HELD NOVEMBER 5, 2002
 SOVC For Jurisdiction Wide, All Counters, All Races
 OFFICIAL ELECTION RESULTS - ALL BALLOTS

SAN MIGUEL CSD DIRECTOR	
	Write-In Votes
CONGRESSIONAL DISTRICT	0
23RD CONGRESSIONAL DISTRICT	6 1.45%
22ND CONGRESSIONAL DISTRICT	0
Multiple Districts	6 1.45%
Total	
STATE SENATE DISTRICT	6 1.45%
15TH SENATORIAL DISTRICT	6 1.45%
Total	
STATE ASSEMBLY	6 1.45%
33RD ASSEMBLY DISTRICT	6 1.45%
Total	
STATE BOARD OF EQUALIZATION	6 1.45%
STATE BOARD OF EQUALIZATION DIST 1	6 1.45%
Total	
SUPERVISORIAL DISTRICTS	6 1.45%
1ST SUPERVISORIAL DISTRICT	0
2ND SUPERVISORIAL DISTRICT	0
3RD SUPERVISORIAL DISTRICT	0
4TH SUPERVISORIAL DISTRICT	0
5TH SUPERVISORIAL DISTRICT	0
Multiple Districts	0
Total	6 1.45%
CITIES	
CITY OF ARROYO GRANDE	0
CITY OF GROVER BEACH	0
CITY OF MORRO BAY	0
CITY OF PASO ROBLES	0
CITY OF SAN LUIS OBISPO	0
CITY OF PISMO BEACH	0
CITY OF ATASCADERO	0
UNINCORPORATED	6 1.45%
No Matching District	0
Total	6 1.45%

Statement of Votes Cast
 GENERAL ELECTION HELD NOVEMBER 5, 2002
 SOVC For SAN MIGUEL COMMUNITY SERVICE DIST, All Counters, SAN MIGUEL COMMUNITY SERVICES DISTRICT

SAN MIGUEL CSD DIRECTOR												
Reg. Voters	Vote For	Ballots Cast	Total Votes	Times Blank Voted	Times Over Voted	Number of Under Votes	DALE E. HAMBLIN	GIB BUCKMAN	CONNIE L. JARVIS	GREGORY G. CAMPBELL	Write-In Votes	
506	2	243	413	413	4	0	108	140	111	48	6	1.45%
506	0	243	413	413	4	0	108	140	111	48	6	1.45%
Jurisdiction Wide												
CON 101-01												
Total												

Statement of Votes Cast
GENERAL ELECTION HELD NOVEMBER 5, 2002
SOVC For Jurisdiction Wide, All Counters, All Races
OFFICIAL ELECTION RESULTS - ALL BALLOTS

SAN SIMEON CSD DIRECTOR

Reg. Voters	Vote For	Ballots Cast	Total Votes	Times Blank Voted	Times Over Voted	Number of Under Votes	BOB MC LAUGHLIN	DAVID H. KIECH	TERRY LAMBETH	Write-In Votes
174	0	123	213	3	0	27	42 19.72%	88 41.31%	80 37.56%	3 1.41%
0	0	0	0	0	0	0	0	0	0	0
0	0	0	0	0	0	0	0	0	0	0
174	0	123	213	3	0	27	42 19.72%	88 41.31%	80 37.56%	3 1.41%
174	0	123	213	3	0	27	42 19.72%	88 41.31%	80 37.56%	3 1.41%
174	0	123	213	3	0	27	42 19.72%	88 41.31%	80 37.56%	3 1.41%
174	0	123	213	3	0	27	42 19.72%	88 41.31%	80 37.56%	3 1.41%
174	0	123	213	3	0	27	42 19.72%	88 41.31%	80 37.56%	3 1.41%
0	0	0	0	0	0	0	0	0	0	0
174	0	123	213	3	0	27	42 19.72%	88 41.31%	80 37.56%	3 1.41%
0	0	0	0	0	0	0	0	0	0	0
0	0	0	0	0	0	0	0	0	0	0
0	0	0	0	0	0	0	0	0	0	0
0	0	0	0	0	0	0	0	0	0	0
174	0	123	213	3	0	27	42 19.72%	88 41.31%	80 37.56%	3 1.41%
0	0	0	0	0	0	0	0	0	0	0
0	0	0	0	0	0	0	0	0	0	0
0	0	0	0	0	0	0	0	0	0	0
0	0	0	0	0	0	0	0	0	0	0
0	0	0	0	0	0	0	0	0	0	0
0	0	0	0	0	0	0	0	0	0	0
0	0	0	0	0	0	0	0	0	0	0
0	0	0	0	0	0	0	0	0	0	0
174	0	123	213	3	0	27	42 19.72%	88 41.31%	80 37.56%	3 1.41%
0	0	0	0	0	0	0	0	0	0	0
0	0	0	0	0	0	0	0	0	0	0
0	0	0	0	0	0	0	0	0	0	0
0	0	0	0	0	0	0	0	0	0	0
0	0	0	0	0	0	0	0	0	0	0
0	0	0	0	0	0	0	0	0	0	0
0	0	0	0	0	0	0	0	0	0	0
174	0	123	213	3	0	27	42 19.72%	88 41.31%	80 37.56%	3 1.41%
0	0	0	0	0	0	0	0	0	0	0
0	0	0	0	0	0	0	0	0	0	0
0	0	0	0	0	0	0	0	0	0	0
0	0	0	0	0	0	0	0	0	0	0
0	0	0	0	0	0	0	0	0	0	0
0	0	0	0	0	0	0	0	0	0	0
0	0	0	0	0	0	0	0	0	0	0
0	0	0	0	0	0	0	0	0	0	0
174	0	123	213	3	0	27	42 19.72%	88 41.31%	80 37.56%	3 1.41%

Statement of Votes Cast

GENERAL ELECTION HELD NOVEMBER 5, 2002

SOVC For SAN SIMEON COMM SERVICE DIST, All Counters, SAN SIMEON COMMUNITY SERVICES DISTRICT

SAN SIMEON CSD DIRECTOR

Reg. Voters	Vote For	Ballots Cast	Total Votes	Times Blank Voted	Times Over Voted	Number of Under Votes	BOB MC LAUGHLIN	DAVID H. KIECH	TERRY LAMBETH	Write-In Votes
174	2	123	213	3	0	27	42 19.72%	88 41.31%	80 37.56%	3 1.41%
174	0	123	213	3	0	27	42 19.72%	88 41.31%	80 37.56%	3 1.41%

Jurisdiction Wide

CON 201-15

Total

Statement of Votes Cast
GENERAL ELECTION HELD NOVEMBER 5, 2002
SOVC For Jurisdiction Wide, All Counters, All Races
OFFICIAL ELECTION RESULTS - ALL BALLOTS

46- HOUSING_SHELTER TRUST FUND ACT

Reg. Voters	Vote For	Ballots Cast	Total Votes	Times Blank Voted	Times Over Voted	Number of Under Votes	YES	NO
CONGRESSIONAL DISTRICT								
69297	0	40887	37644	3241	2	0	20849	16795
62053	0	37529	34858	2664	7	0	15424	19434
9309	0	5487	5018	468	1	0	2447	2571
140659	0	83903	77520	6373	10	0	38720	38800
Total								
140659	0	83903	77520	6373	10	0	38720	38800
140659	0	83903	77520	6373	10	0	38720	38800
STATE SENATORIAL DISTRICT								
140659	0	83903	77520	6373	10	0	38720	38800
140659	0	83903	77520	6373	10	0	38720	38800
STATE ASSEMBLY								
140659	0	83903	77520	6373	10	0	38720	38800
140659	0	83903	77520	6373	10	0	38720	38800
STATE BOARD OF EQUALIZATION								
140659	0	83903	77520	6373	10	0	38720	38800
140659	0	83903	77520	6373	10	0	38720	38800
STATE BOARD OF EQUALIZATION DIST I								
140659	0	83903	77520	6373	10	0	38720	38800
140659	0	83903	77520	6373	10	0	38720	38800
SUPERVISORIAL DISTRICTS								
26011	0	15466	14488	976	2	0	6200	8288
30929	0	20057	18603	1453	1	0	10269	8334
27616	0	16262	14892	1369	1	0	8060	6832
28011	0	16831	15399	1429	3	0	7370	8029
26024	0	14007	12949	1056	2	0	6310	6639
2068	0	1280	1189	90	1	0	511	678
140659	0	83903	77520	6373	10	0	38720	38800
Total								
140659	0	83903	77520	6373	10	0	38720	38800
CITIES								
10337	0	6589	6001	586	2	0	2890	3111
6457	0	3420	3143	277	0	0	1772	1371
6903	0	4320	4003	317	0	0	2236	1767
12255	0	7115	6686	428	1	0	3071	3615
24919	0	13774	12592	1182	0	0	7293	5299
5543	0	3508	3173	334	1	0	1551	1622
15072	0	8738	8123	614	1	0	3816	4307
59173	0	36439	33799	2635	5	0	16091	17708
0	0	0	0	0	0	0	0	0
140659	0	83903	77520	6373	10	0	38720	38800
Total								
140659	0	83903	77520	6373	10	0	38720	38800

Statement of Votes Cast
 GENERAL ELECTION HELD NOVEMBER 5, 2002
 SOVC For Jurisdiction Wide, All Counters, All Races
 OFFICIAL ELECTION RESULTS - ALL BALLOTS

47- PUBLIC EDUCATION FACILITIES BOND ACT

Reg. Voters	Vote For	Ballots Cast	Total Votes	Times Blank Voted	Times Over Voted	Number of Under Votes	YES	NO
69297	0	40887	38168	2715	4	0	22300	15868
62053	0	37529	35241	2274	14	0	16037	19204
9309	0	5487	5165	322	0	0	2746	2419
140659	0	83903	78574	5311	18	0	41083	37491
140659	0	83903	78574	5311	18	0	41083	37491
140659	0	83903	78574	5311	18	0	41083	37491
140659	0	83903	78574	5311	18	0	41083	37491
140659	0	83903	78574	5311	18	0	41083	37491
26011	0	15466	14628	829	9	0	6113	8515
30929	0	20057	18795	1260	2	0	10759	8036
27616	0	16262	15131	1129	2	0	8888	6243
28011	0	16831	15740	1089	2	0	8134	7606
26024	0	14007	13079	925	3	0	6671	6408
2068	0	1280	1201	79	0	0	518	683
140659	0	83903	78574	5311	18	0	41083	37491
10337	0	6589	6112	475	2	0	3233	2879
6457	0	3420	3168	251	1	0	1806	1362
6903	0	4320	4040	280	0	0	2172	1868
12255	0	7115	6691	420	4	0	2950	3741
24919	0	13774	12791	983	0	0	8293	4498
5543	0	3508	3260	247	1	0	1685	1575
15072	0	8738	8175	561	2	0	3918	4257
59173	0	36439	34337	2094	8	0	17026	17311
0	0	0	0	0	0	0	0	0
140659	0	83903	78574	5311	18	0	41083	37491

Statement of Votes Cast
 GENERAL ELECTION HELD NOVEMBER 5, 2002
 SOVC For Jurisdiction Wide, All Counters, STATE PROPOSITIONS
 OFFICIAL ELECTION RESULTS- ALL BALLOTS

Jurisdiction	46- HOUSING SHELTER TRUST FUND ACT					47- PUBLIC EDUCATION FACILITIES BOND ACT												
	Reg. Voters	Ballots Cast	Total Votes	Times Blank Voted	Times Over Voted	YES	NO	Reg. Voters	Ballots Cast	Total Votes	Times Blank Voted	Times Over Voted	YES	NO				
Jurisdiction Wide	1145	654	623	31	0	251	40.29%	372	59.71%	1145	654	631	23	0	250	39.62%	381	60.38%
CON 101-01	1285	763	718	45	0	312	43.45%	406	56.55%	1285	763	719	44	0	293	40.75%	426	59.25%
CON 102-02	1062	676	640	36	0	188	29.38%	452	70.63%	1062	676	643	32	1	208	32.35%	435	67.65%
CON 103-03	1256	711	674	36	1	248	36.80%	426	63.20%	1256	711	674	36	1	228	33.83%	446	66.17%
CON 104-04	1025	652	621	31	0	216	34.78%	405	65.22%	1025	652	630	21	1	219	34.76%	411	65.24%
CON 105-05	458	260	247	13	0	110	44.53%	137	55.47%	458	260	250	10	0	114	45.60%	136	54.40%
CON 106-06	142	89	85	4	0	29	34.12%	56	65.88%	142	89	84	5	0	23	27.38%	61	72.62%
CON 108-03	1366	827	799	28	0	321	40.18%	478	59.82%	1366	827	797	29	1	291	36.51%	506	63.49%
CON 109-07	760	466	440	26	0	161	36.59%	279	63.41%	760	466	448	18	0	153	34.15%	295	65.85%
CON 110-08	1045	555	532	23	0	249	46.80%	283	53.20%	1045	555	531	24	0	214	40.30%	317	59.70%
CON 111-08	1093	606	555	51	0	249	44.86%	306	55.14%	1093	606	566	40	0	272	48.06%	294	51.94%
CON 112-03	841	359	338	21	0	184	54.44%	154	45.56%	841	359	333	26	0	166	49.85%	167	50.15%
CON 113-04	1210	762	727	35	0	315	43.33%	412	56.67%	1210	762	730	31	1	308	42.19%	422	57.81%
CON 114-07	949	604	572	32	0	236	41.26%	336	58.74%	949	604	573	30	1	230	40.14%	343	59.86%
CON 115-09	1093	626	589	37	0	296	50.25%	293	49.75%	1093	626	590	35	1	305	51.69%	285	48.31%
CON 116-10	1079	575	541	34	0	294	54.34%	247	45.66%	1079	575	542	33	0	260	47.97%	282	52.03%
CON 117-10	1375	897	832	65	0	399	47.96%	433	52.04%	1375	897	822	74	1	365	44.40%	457	55.60%
CON 118-11	1152	713	668	45	0	327	48.95%	341	51.05%	1152	713	664	49	0	290	43.67%	374	56.33%
CON 119-09	1303	750	702	48	0	299	42.59%	403	57.41%	1303	750	703	47	0	294	41.82%	409	58.18%
CON 120-11	1108	666	628	37	1	222	35.35%	406	64.65%	1108	666	635	31	0	245	38.58%	390	61.42%
CON 121-12	1266	822	758	64	0	340	44.85%	418	55.15%	1266	822	786	35	1	369	46.95%	417	53.05%
CON 122-12	783	535	486	49	0	196	40.33%	290	59.67%	783	535	500	35	0	236	47.20%	264	52.80%
CON 123-13	772	506	461	45	0	207	44.90%	254	55.10%	772	506	476	30	0	197	41.39%	279	58.61%
CON 124-14	1050	591	536	55	0	253	47.20%	283	52.80%	1050	591	558	33	0	257	46.06%	301	53.94%
CON 125-14	1386	799	714	85	0	297	41.60%	417	58.40%	1386	799	741	58	0	325	43.86%	416	56.14%
CON 201-15	1299	965	895	70	0	446	49.83%	449	50.17%	1299	965	905	60	0	484	53.48%	421	46.52%
CON 202-15	1070	758	710	48	0	388	54.65%	322	45.35%	1070	758	716	42	0	430	60.06%	286	39.94%
CON 203-15	1364	984	914	70	0	491	53.72%	423	46.28%	1364	984	918	66	0	529	57.63%	389	42.37%
CON 204-15	1132	860	800	60	0	438	54.75%	362	45.25%	1132	860	817	43	0	436	53.37%	381	46.63%
CON 205-16	1042	687	643	44	0	334	51.94%	309	48.06%	1042	687	645	42	0	358	55.50%	287	44.50%
CON 206-16	1120	689	638	51	0	362	56.74%	276	43.26%	1120	689	647	42	0	375	57.96%	272	42.04%
CON 207-17	1023	626	581	45	0	334	57.49%	247	42.51%	1023	626	586	40	0	331	56.48%	255	43.52%
CON 208-18	1273	819	762	57	0	356	46.72%	406	53.28%	1273	819	771	48	0	385	49.94%	386	50.06%
CON 209-19	1442	842	786	56	0	464	59.03%	322	40.97%	1442	842	793	49	0	439	55.36%	354	44.64%
CON 210-20	1057	764	564	50	0	339	60.11%	225	39.89%	1057	764	564	50	0	310	54.96%	254	45.04%
CON 211-20	1174	716	643	63	0	396	56.49%	305	43.51%	1174	716	709	55	0	378	53.31%	331	46.69%
CON 212-20	934	655	609	46	0	347	56.98%	262	43.02%	934	655	617	38	0	329	53.32%	288	46.68%
CON 213-21	393	258	237	21	0	118	49.79%	119	50.21%	393	258	238	20	0	130	54.62%	108	45.38%
CON 214-22	1174	797	732	65	0	443	60.52%	289	39.48%	1174	797	748	49	0	454	60.70%	294	39.30%

Statement of Votes Cast
GENERAL ELECTION HELD NOVEMBER 5, 2002
SOVC For Jurisdiction Wide, All Counters, STATE PROPOSITIONS
OFFICIAL ELECTION RESULTS- ALL BALLOTS

46- HOUSING SHELTER TRUST FUND ACT													47- PUBLIC EDUCATION FACILITIES BOND ACT												
	Reg. Voters	Ballots Cast	Total Votes	Times Blank Voted	Times Over Voted	YES	NO	Reg. Voters	Ballots Cast	Total Votes	Times Blank Voted	Times Over Voted	YES	NO											
CON 215-23	1259	732	680	52	0	406	59.71%	274	40.29%	732	689	42	1	410	59.51%	279	40.49%								
CON 216-24	1160	730	687	43	0	387	56.33%	300	43.67%	730	687	43	0	399	58.08%	288	41.92%								
CON 217-25	1105	614	575	39	0	353	61.39%	222	38.61%	614	572	41	1	326	56.99%	246	43.01%								
CON 218-26	1220	824	770	54	0	443	57.53%	327	42.47%	824	775	49	0	438	56.52%	337	43.48%								
CON 219-27	1122	816	756	60	0	428	56.61%	328	43.39%	816	767	49	0	439	57.24%	328	42.76%								
CON 220-27	1382	997	927	69	1	521	56.20%	406	43.80%	997	944	53	0	558	59.11%	386	40.89%								
CON 221-28	1319	916	859	57	0	483	56.23%	376	43.77%	916	866	50	0	498	57.51%	368	42.49%								
CON 222-29	919	654	597	57	0	287	48.07%	310	51.93%	654	608	46	0	358	58.88%	250	41.12%								
CON 223-29	1126	574	518	56	0	285	55.02%	233	44.98%	574	522	52	0	336	64.37%	186	35.63%								
CON 224-75	752	408	371	37	0	213	57.41%	158	42.59%	408	375	33	0	246	65.60%	129	34.40%								
CON 225-30	923	480	438	42	0	240	54.79%	198	45.21%	480	447	33	0	280	62.64%	167	37.36%								
CON 226-31	1169	700	662	38	0	396	59.82%	266	40.18%	700	665	35	0	444	66.77%	221	33.23%								
CON 227-31	1267	844	778	66	0	381	48.97%	397	51.03%	844	784	60	0	471	60.08%	313	39.92%								
CON 301-32	509	252	233	19	0	138	59.23%	95	40.77%	509	252	14	0	140	58.82%	98	41.18%								
CON 302-33	940	537	494	43	0	297	60.12%	197	39.88%	940	537	45	0	292	59.35%	200	40.65%								
CON 303-34	751	469	432	37	0	274	63.43%	158	36.57%	751	469	30	0	274	62.41%	165	37.59%								
CON 304-37	1134	610	571	39	0	352	61.65%	219	38.35%	1134	610	30	0	390	67.24%	190	32.76%								
CON 305-37	1204	799	730	69	0	388	53.15%	342	46.85%	1204	799	743	56	0	499	67.16%	244	32.84%							
CON 306-35	980	519	466	53	0	291	62.45%	175	37.55%	980	519	474	45	0	300	63.29%	174	36.71%							
CON 307-36	1148	776	716	60	0	432	60.34%	284	39.66%	1148	776	735	41	0	494	67.21%	241	32.79%							
CON 308-35	1060	676	607	69	0	318	52.39%	289	47.61%	1060	676	630	46	0	413	65.56%	217	34.44%							
CON 309-38	1226	661	596	65	0	356	59.73%	240	40.27%	1226	661	607	54	0	390	64.25%	217	35.75%							
CON 310-38	1148	547	496	51	0	304	61.29%	192	38.71%	1148	547	496	51	0	314	63.31%	182	36.69%							
CON 311-39	818	428	391	37	0	262	67.01%	129	32.99%	818	392	36	0	262	66.84%	192	33.39%								
CON 312-40	990	600	562	38	0	306	54.45%	256	45.55%	990	600	575	25	0	383	66.61%	192	33.39%							
CON 313-41	1080	766	706	60	0	436	48.72%	435	61.61%	1080	766	713	53	0	363	50.91%	350	49.09%							
CON 314-42	1415	944	895	49	0	392	48.22%	459	51.28%	1415	944	894	50	0	518	57.94%	376	42.06%							
CON 315-43	1324	890	813	77	0	266	55.30%	421	51.78%	1324	890	827	62	1	452	54.66%	375	45.34%							
CON 316-43	968	534	481	52	1	160	46.51%	184	53.49%	968	534	496	38	0	296	59.68%	200	40.32%							
CON 317-44	679	387	344	43	0	218	54.50%	182	45.50%	679	387	360	0	0	182	50.56%	178	49.44%							
CON 318-44	790	458	400	58	0	307	43.36%	401	56.64%	790	458	411	47	0	207	50.36%	204	49.64%							
CON 319-45	1082	774	708	66	0	208	48.71%	219	51.29%	1082	774	732	42	0	331	45.22%	401	54.78%							
CON 320-45	700	465	427	38	0	379	57.60%	279	42.40%	700	465	434	31	0	217	50.00%	217	50.00%							
CON 321-46	1295	709	658	51	0	352	54.74%	291	45.26%	1295	709	662	47	0	395	59.67%	267	40.33%							
CON 322-46	1224	709	643	66	0	361	58.89%	252	41.11%	1224	709	657	52	0	347	52.82%	310	47.18%							
CON 323-47	1342	659	613	46	0	368	54.52%	307	45.48%	1342	659	614	45	0	358	58.31%	256	41.69%							
CON 324-48	1354	726	675	51	0	312	56.32%	242	43.68%	1354	726	676	50	0	391	57.84%	285	42.16%							
CON 325-49	1242	617	554	63	0	288	45.07%	351	54.93%	1242	617	559	57	1	315	56.35%	244	43.65%							
CON 326-55	1127	705	639	66	0	172	51.65%	161	48.35%	1127	705	653	52	0	344	52.68%	309	47.32%							
CON 401-36	541	365	333	32	0	172	51.65%	161	48.35%	541	365	337	28	0	228	67.66%	109	32.34%							

Statement of Votes Cast
 GENERAL ELECTION HELD NOVEMBER 5, 2002
 SOVC For Jurisdiction Wide, All Counters, STATE PROPOSITIONS
 OFFICIAL ELECTION RESULTS- ALL BALLOTS

46- HOUSING SHELTER TRUST FUND ACT

47- PUBLIC EDUCATION FACILITIES BOND ACT

	Reg. Voters	Ballots Cast	Total Votes	Times Blank Voted	Times Over Voted	YES	NO	Reg. Voters	Ballots Cast	Total Votes	Times Blank Voted	Times Over Voted	YES	NO
CON 402-41	419	268	246	22	0	111	45.12%	419	268	251	17	0	124	49.40%
CON 403-50	761	546	516	30	0	218	42.25%	761	546	522	24	0	272	52.11%
CON 404-50	960	708	655	53	0	266	40.61%	960	708	670	38	0	327	48.81%
CON 405-51	1328	922	849	73	0	373	43.93%	1328	922	859	63	0	451	52.50%
CON 406-52	1268	816	717	98	1	364	50.77%	1268	816	733	83	0	379	51.71%
CON 407-53	1100	774	700	74	0	357	51.00%	1100	774	714	60	0	380	53.22%
CON 408-54	844	533	486	47	0	247	50.82%	844	533	493	40	0	259	52.54%
CON 409-51	1025	569	518	51	0	259	50.00%	1025	569	531	38	0	293	55.18%
CON 410-51	1080	635	581	54	0	296	50.95%	1080	635	594	41	0	316	53.20%
CON 411-54	1057	565	517	47	1	262	50.68%	1057	565	525	38	2	272	51.81%
CON 412-51	914	521	462	59	0	248	53.68%	914	521	471	50	0	284	60.30%
CON 413-55	1213	750	693	57	0	266	38.38%	1213	750	713	37	0	301	42.22%
CON 414-55	408	252	229	23	0	91	39.74%	408	252	232	20	0	115	49.57%
CON 415-56	1216	685	633	52	0	290	45.81%	1216	685	645	40	0	322	49.92%
CON 416-56	1130	732	670	62	0	319	47.61%	1130	732	690	42	0	342	49.57%
CON 417-57	804	514	469	60	0	255	54.37%	804	514	491	43	0	360	47.31%
CON 418-58	991	814	744	64	0	328	44.09%	991	814	761	43	0	281	57.23%
CON 419-59	1137	642	576	66	0	303	52.60%	1137	642	598	44	0	338	56.52%
CON 420-60	1150	579	535	44	0	284	53.08%	1150	579	547	32	0	310	56.67%
CON 421-60	1025	516	478	38	0	251	52.51%	1025	516	486	30	0	265	54.53%
CON 422-61	1082	632	583	49	0	289	49.57%	1082	632	585	47	0	280	47.86%
CON 423-62	1171	785	708	76	1	289	40.82%	1171	785	737	48	0	363	49.25%
CON 424-62	860	658	588	70	0	271	46.09%	860	658	619	39	0	318	51.37%
CON 425-63	773	520	481	39	0	176	36.59%	773	520	493	27	0	220	44.62%
CON 426-64	1212	500	454	46	0	269	59.25%	1212	500	463	37	0	246	53.13%
CON 427-64	1346	570	541	29	0	314	58.04%	1346	570	539	31	0	304	56.40%
CON 501-65	1231	737	691	46	0	308	44.57%	1231	737	695	42	0	305	43.88%
CON 502-66	1005	625	585	40	0	256	43.76%	1005	625	591	33	1	272	46.02%
CON 503-66	1081	725	680	45	0	259	38.09%	1081	725	684	41	0	296	43.27%
CON 504-67	467	324	297	27	0	139	46.80%	467	324	299	25	0	157	52.51%
CON 505-67	856	595	541	54	0	210	38.82%	856	595	547	48	0	234	42.78%
CON 506-67	945	566	529	37	0	213	40.26%	945	566	531	35	0	227	42.75%
CON 507-67	951	573	539	34	0	251	46.57%	951	573	543	30	0	257	47.33%
CON 508-68	1098	625	568	56	1	297	52.29%	1098	625	577	48	0	298	51.65%
CON 509-68	1016	648	597	51	0	282	47.24%	1016	648	614	34	0	295	48.05%
CON 510-69	1007	575	537	38	0	245	45.62%	1007	575	537	38	0	262	48.79%
CON 511-69	1145	590	549	41	0	282	51.37%	1145	590	549	41	0	287	52.28%
CON 512-65	1108	508	471	37	0	251	53.29%	1108	508	466	41	1	234	50.21%
CON 513-68	1215	678	628	50	0	300	47.77%	1215	678	635	43	0	322	50.71%
CON 514-68	1113	641	610	31	0	352	57.70%	1113	641	610	31	0	314	51.48%

Statement of Votes Cast
GENERAL ELECTION HELD NOVEMBER 5, 2002
SOVC For Jurisdiction Wide, All Counters, STATE PROPOSITIONS
OFFICIAL ELECTION RESULTS- ALL BALLOTS

	46- HOUSING SHELTER TRUST FUND ACT						47- PUBLIC EDUCATION FACILITIES BOND ACT							
	Reg. Voters	Ballots Cast	Total Votes	Times Blank Voted	Times Over Voted	YES	NO	Reg. Voters	Ballots Cast	Total Votes	Times Blank Voted	Times Over Voted	YES	NO
CON 515-70	834	328	301	27	0	171 56.81%	130 43.19%	834	328	297	31	0	158 53.20%	139 46.80%
CON 516-71	1180	776	730	45	1	254 34.79%	476 65.21%	1180	776	731	44	1	288 39.40%	443 60.60%
CON 517-06	763	500	485	15	0	173 35.67%	312 64.33%	763	500	481	19	0	158 32.85%	323 67.15%
CON 518-72	759	439	397	42	0	193 48.61%	204 51.39%	759	439	405	34	0	206 50.86%	199 49.14%
CON 519-72	957	593	557	36	0	235 42.19%	322 57.81%	957	593	562	31	0	241 42.88%	321 57.12%
CON 520-40	734	327	290	37	0	191 65.86%	99 34.14%	734	327	301	26	0	201 66.78%	100 33.22%
CON 521-73	1113	529	485	44	0	320 65.98%	165 34.02%	1113	529	486	43	0	328 67.49%	158 32.51%
CON 522-74	1096	632	577	55	0	357 61.87%	220 38.13%	1096	632	574	58	0	370 64.46%	204 35.54%
CON 523-75	950	436	388	48	0	238 61.34%	150 38.66%	950	436	405	31	0	277 68.40%	128 31.60%
CON 524-76	944	250	213	37	0	125 58.69%	88 41.31%	944	250	227	23	0	171 75.33%	56 24.67%
CON 525-77	592	159	152	7	0	92 60.53%	60 39.47%	592	159	154	5	0	107 69.48%	47 30.52%
CON 526-77	612	381	346	35	0	186 53.76%	160 46.24%	612	381	357	24	0	224 62.75%	133 37.25%
CON 527-78	1231	236	196	40	0	124 63.27%	72 36.73%	1231	236	212	24	0	178 83.96%	34 16.04%
AV PCT BT 4/31	524	356	331	24	1	130 39.27%	201 60.73%	524	356	328	28	0	118 35.98%	210 64.02%
AV PCT BT 5/35	62	43	40	3	0	14 35.00%	26 65.00%	62	43	41	2	0	11 26.83%	30 73.17%
AV PCT BT 6/36	323	216	199	17	0	80 40.20%	119 59.80%	323	216	207	9	0	81 39.13%	126 60.87%
AV PCT BT 7	7	2	2	0	0	1 50.00%	1 50.00%	7	2	2	0	0	1 50.00%	1 50.00%
AV PCT BT 11/37	207	97	93	4	0	27 29.03%	66 70.97%	207	97	93	4	0	32 34.41%	61 65.59%
AV PCT BT 13	0	0	0	0	0	0	0	0	0	0	0	0	0	0
AV PCT BT 14/27	120	77	71	6	0	30 42.25%	41 57.75%	120	77	73	4	0	32 43.84%	41 56.16%
AV PCT BT 15	466	280	255	25	0	111 43.53%	144 56.47%	466	280	256	24	0	112 43.75%	144 56.25%
AV PCT BT 16	28	18	17	1	0	11 64.71%	6 35.29%	28	18	17	1	0	10 58.82%	7 41.18%
AV PCT BT 18	8	4	4	0	0	0 0.00%	4 100.00%	8	4	4	0	0	1 25.00%	3 75.00%
AV PCT BT 19/29	566	331	306	25	0	138 45.10%	168 54.90%	566	331	312	19	0	143 45.83%	169 54.17%
AV PCT BT 20	19	9	9	0	0	7 77.78%	2 22.22%	19	9	9	0	0	6 66.67%	3 33.33%
AV PCT BT 21	369	236	220	16	0	82 37.27%	138 62.73%	369	236	227	9	0	83 36.56%	144 63.44%
AV PCT BT 24	0	0	0	0	0	0	0	0	0	0	0	0	0	0
AV PCT BT 25	14	9	9	0	0	0 0.00%	9 100.00%	14	9	9	0	0	0 0.00%	9 100.00%
AV PCT BT 26	0	0	0	0	0	0	0	0	0	0	0	0	0	0
AV PCT BT 28	0	0	0	0	0	0	0	0	0	0	0	0	0	0
AV PCT BT 30	0	0	0	0	0	0	0	0	0	0	0	0	0	0
AV PCT BT 34	19	10	9	1	0	5 55.56%	4 44.44%	19	10	9	1	0	4 44.44%	5 55.56%
AV PCT BT 38	2	1	1	0	0	1 100.00%	0 0.00%	2	1	1	0	0	0	0
AV PCT BT 42	8	6	6	0	0	3 50.00%	3 50.00%	8	6	6	1	0	4 80.00%	1 20.00%
AV PCT BT 43/60	0	0	0	0	0	0	0	0	0	0	0	0	0	0
AV PCT BT 45	203	145	134	11	0	65 48.51%	69 51.49%	203	145	141	4	0	62 43.97%	79 56.03%
AV PCT BT 47	4	1	1	0	0	0 0.00%	1 100.00%	4	1	1	0	0	0 0.00%	1 100.00%
AV PCT BT 48	0	0	0	0	0	0	0	0	0	0	0	0	0	0
AV PCT BT 49	4	4	4	0	0	0 0.00%	4 100.00%	4	4	4	0	0	0 0.00%	4 100.00%
AV PCT BT 51	0	0	0	0	0	0	0	0	0	0	0	0	0	0

Statement of Votes Cast
GENERAL ELECTION HELD NOVEMBER 5, 2002
SOVC For Jurisdiction Wide, All Counters, STATE PROPOSITIONS
OFFICIAL ELECTION RESULTS- ALL BALLOTS

	46- HOUSING SHELTER TRUST FUND ACT										47- PUBLIC EDUCATION FACILITIES BOND ACT									
	Reg. Voters	Ballots Cast	Total Votes	Times Blank Voted	Times Over Voted	YES	NO	Reg. Voters	Ballots Cast	Total Votes	Times Blank Voted	Times Over Voted	YES	NO						
AVPCT BT 52	53	22	21	1	0	16	76.19%	5	23	21	1	0	13	61.90%						
AVPCT BT 53/61	266	160	149	11	0	92	61.74%	57	38.26%	147	13	0	101	68.71%						
AVPCT BT 55/62	18	15	13	2	0	8	61.54%	5	38.46%	13	2	0	7	53.85%						
AVPCT BT 56	3	0	0	0	0	0	-	0	-	0	0	0	0	-						
AVPCT BT 58	210	158	142	16	0	78	54.93%	64	45.07%	140	18	0	66	47.14%						
AVPCT BT 59	115	58	57	1	0	35	61.40%	22	38.60%	56	2	0	29	51.79%						
Total	140659	83903	77520	6373	10	38720	49.95%	38800	50.05%	78574	5311	18	41083	52.29%						

Statement of Votes Cast
 GENERAL ELECTION HELD NOVEMBER 5, 2002
 SOVC For Jurisdiction Wide, All Counters, All Races
 OFFICIAL ELECTION RESULTS - ALL BALLOTS

48- COURT CONSOLIDATION

Reg. Voters	Vote For	Ballots Cast	Total Votes	Times Blank Voted	Times Over Voted	Number of Under Votes	YES	NO
69297	0	40887	35263	5619	5	0	26217	74.35%
62053	0	37529	32964	4548	17	0	22074	66.96%
9309	0	5487	4820	666	1	0	3505	72.72%
140659	0	83903	73047	10833	23	0	51796	70.91%
140659	0	83903	73047	10833	23	0	51796	70.91%
140659	0	83903	73047	10833	23	0	51796	70.91%
140659	0	83903	73047	10833	23	0	51796	70.91%
140659	0	83903	73047	10833	23	0	51796	70.91%
140659	0	83903	73047	10833	23	0	51796	70.91%
26011	0	15466	13816	1646	4	0	8869	64.19%
30929	0	20057	17427	2627	3	0	13086	75.09%
27616	0	16262	14005	2255	2	0	10470	74.76%
28011	0	16831	14589	2241	1	0	10382	71.16%
26024	0	14007	12083	1912	12	0	8224	68.06%
2068	0	1280	1127	152	1	0	765	67.88%
140659	0	83903	73047	10833	23	0	51796	70.91%
10337	0	6589	5643	946	0	0	4070	72.12%
6457	0	3420	2975	445	0	0	2055	69.08%
6903	0	4320	3735	583	2	0	2618	70.09%
12255	0	7115	6293	821	1	0	4103	65.20%
24919	0	13774	11665	2108	1	0	9066	77.72%
5543	0	3508	3030	476	2	0	2205	72.77%
15072	0	8738	7611	1119	8	0	5169	67.91%
59173	0	36439	32095	4335	9	0	22510	70.14%
0	0	0	0	0	0	0	0	-
140659	0	83903	73047	10833	23	0	51796	70.91%
CONGRESSIONAL DISTRICT								
23RD CONGRESSIONAL DISTRICT								
22ND CONGRESSIONAL DISTRICT								
Multiple Districts								
Total								
STATE SENATE DISTRICT								
15TH SENATORIAL DISTRICT								
Total								
STATE ASSEMBLY								
33RD ASSEMBLY DISTRICT								
Total								
STATE BOARD OF EQUALIZATION								
STATE BOARD OF EQUALIZATION DIST I								
Total								
SUPERVISORIAL DISTRICTS								
1ST SUPERVISORIAL DISTRICT								
2ND SUPERVISORIAL DISTRICT								
3RD SUPERVISORIAL DISTRICT								
4TH SUPERVISORIAL DISTRICT								
5TH SUPERVISORIAL DISTRICT								
Multiple Districts								
Total								
CITIES								
CITY OF ARROYO GRANDE								
CITY OF GROVER BEACH								
CITY OF MORRO BAY								
CITY OF PASO ROBLES								
CITY OF SAN LUIS OBISPO								
CITY OF PISMO BEACH								
CITY OF ATASCADERO								
UNINCORPORATED								
No Matching District								
Total								

Statement of Votes Cast
GENERAL ELECTION HELD NOVEMBER 5, 2002
SOVC For Jurisdiction Wide, All Counters, All Races
OFFICIAL ELECTION RESULTS - ALL BALLOTS

49- SCHOOL PROGRAMS- INITIATIVE STATUTE

Reg. Voters	Vote For	Ballots Cast	Total Votes	Times Blank Voted	Times Over Voted	Number of Under Votes	YES	NO
69297	0	40887	37913	2964	10	0	19347 51.03%	18566 48.97%
62053	0	37529	35156	2361	12	0	15288 43.49%	19868 56.51%
9309	0	5487	5120	366	1	0	2345 45.80%	2775 54.20%
140659	0	83903	78189	5691	23	0	36980 47.30%	41209 52.70%
140659	0	83903	78189	5691	23	0	36980 47.30%	41209 52.70%
140659	0	83903	78189	5691	23	0	36980 47.30%	41209 52.70%
140659	0	83903	78189	5691	23	0	36980 47.30%	41209 52.70%
140659	0	83903	78189	5691	23	0	36980 47.30%	41209 52.70%
26011	0	15466	14581	882	3	0	6034 41.38%	8547 58.62%
30929	0	20057	18662	1391	4	0	9185 49.22%	9477 50.78%
27616	0	16262	15035	1222	5	0	7768 51.67%	7267 48.33%
28011	0	16831	15688	1138	5	0	7553 48.15%	8135 51.85%
26024	0	14007	13021	980	6	0	5966 45.82%	7055 54.18%
2068	0	1280	1202	78	0	0	474 39.43%	728 60.57%
140659	0	83903	78189	5691	23	0	36980 47.30%	41209 52.70%
10337	0	6589	6121	466	2	0	3035 49.58%	3086 50.42%
6457	0	3420	3157	263	0	0	1700 53.85%	1457 46.15%
6903	0	4320	4027	293	0	0	1987 49.34%	2040 50.66%
12255	0	7115	6645	469	1	0	2812 42.32%	3833 57.68%
24919	0	13774	12703	1068	3	0	6764 53.25%	5939 46.75%
5543	0	3508	3254	251	3	0	1546 47.51%	1708 52.49%
15072	0	8738	8148	586	4	0	3646 44.75%	4502 55.25%
59173	0	36439	34134	2295	10	0	15490 45.38%	18644 54.62%
0	0	0	0	0	0	0	0	0
140659	0	83903	78189	5691	23	0	36980 47.30%	41209 52.70%

Statement of Votes Cast
 GENERAL ELECTION HELD NOVEMBER 5, 2002
 SOVC For Jurisdiction Wide, All Counters, STATE PROPOSITIONS
 OFFICIAL ELECTION RESULTS- ALL BALLOTS

Jurisdiction Wide	48- COURT CONSOLIDATION						49- SCHOOL PROGRAMS- INITIATIVE STATUTE								
	Reg. Voters	Ballots Cast	Total Votes	Times Blank Voted	Times Over Voted	NO	Reg. Voters	Ballots Cast	Total Votes	Times Blank Voted	Times Over Voted	YES	NO		
CON 101-01	1145	654	605	48	1	357	59.01%	248	40.99%	25	0	242	38.47%	387	61.53%
CON 102-02	1285	763	696	67	0	439	63.07%	257	36.93%	32	0	317	43.37%	414	56.63%
CON 103-03	1062	676	615	60	1	383	62.28%	232	37.72%	23	0	230	35.22%	423	64.78%
CON 104-03	1256	711	647	64	0	384	59.35%	263	40.65%	26	0	258	37.66%	427	62.34%
CON 105-04	1025	652	587	65	0	367	62.52%	220	37.48%	28	0	224	35.90%	400	64.10%
CON 106-05	458	260	244	16	0	130	53.28%	114	46.72%	10	0	111	44.40%	139	55.60%
CON 107-06	142	89	78	11	0	49	62.82%	29	37.18%	5	1	30	36.14%	53	63.86%
CON 108-03	1366	827	748	79	0	473	63.24%	275	36.76%	28	0	307	38.42%	492	61.58%
CON 109-07	760	466	428	37	1	278	64.95%	150	35.05%	17	0	161	35.86%	288	64.14%
CON 110-08	1045	555	502	53	0	323	64.34%	179	35.66%	24	0	233	43.88%	298	56.12%
CON 111-08	1093	606	528	78	0	338	64.02%	190	35.98%	51	0	237	42.70%	318	57.30%
CON 112-03	841	359	317	42	0	192	60.57%	125	39.43%	27	0	173	52.11%	159	47.89%
CON 113-04	1210	762	698	64	0	452	64.76%	246	35.24%	34	0	303	41.62%	425	58.38%
CON 114-07	949	604	541	62	1	358	66.17%	183	33.83%	34	0	229	40.18%	341	59.82%
CON 115-09	1093	626	553	73	0	365	66.00%	188	34.00%	43	1	265	45.53%	317	54.47%
CON 116-10	1375	897	776	68	0	325	64.10%	182	35.90%	75	0	238	44.32%	299	55.68%
CON 117-10	1152	713	624	89	0	493	63.53%	283	36.47%	38	0	360	43.80%	462	56.20%
CON 118-11	1303	750	653	97	0	417	66.83%	207	33.17%	54	0	270	40.97%	389	59.03%
CON 119-09	1108	666	592	74	0	408	68.92%	184	31.08%	52	0	291	41.69%	407	58.31%
CON 120-11	1266	822	737	85	0	478	64.86%	259	35.14%	37	0	213	33.86%	416	66.14%
CON 121-12	783	535	466	69	0	321	68.88%	145	31.12%	44	0	197	40.12%	427	54.53%
CON 122-12	772	506	442	64	0	297	67.19%	145	32.81%	43	0	189	40.82%	274	59.18%
CON 123-13	1050	591	532	59	0	347	65.23%	185	34.77%	34	0	281	50.45%	276	49.55%
CON 124-14	1386	799	698	101	0	463	66.33%	235	33.67%	60	0	319	43.17%	420	56.83%
CON 125-14	1299	965	840	125	0	635	75.60%	205	24.40%	71	0	420	46.98%	474	53.02%
CON 201-15	1070	758	665	93	0	516	77.59%	149	22.41%	42	0	374	52.23%	342	47.77%
CON 202-15	1364	984	842	142	0	646	76.72%	196	23.28%	85	0	434	48.28%	465	51.72%
CON 203-15	1132	860	759	101	0	596	78.52%	163	21.48%	57	0	350	43.59%	453	56.41%
CON 204-15	1042	687	628	59	0	462	73.57%	166	26.43%	35	0	329	50.46%	323	49.54%
CON 205-16	1120	689	610	79	0	448	73.44%	162	26.56%	45	0	346	53.73%	298	46.27%
CON 206-16	1203	626	556	69	1	395	71.04%	161	28.96%	41	0	316	54.02%	269	45.98%
CON 207-17	1273	819	724	94	1	508	70.17%	216	29.83%	53	0	342	44.65%	424	55.35%
CON 208-18	1442	842	732	110	0	507	69.26%	225	30.74%	61	0	413	52.88%	368	47.12%
CON 209-19	1057	614	507	107	0	334	65.88%	173	34.12%	42	0	297	51.92%	275	48.08%
CON 210-20	1174	764	643	121	0	464	72.16%	179	27.84%	58	0	343	48.58%	363	51.42%
CON 211-20	934	655	573	82	0	410	71.55%	163	28.45%	38	0	276	44.73%	341	55.27%
CON 212-20	393	258	220	38	0	162	73.64%	58	26.36%	20	0	97	40.76%	141	59.24%
CON 213-21	1174	797	689	108	0	549	79.68%	140	20.32%	68	0	360	49.38%	369	50.62%

Statement of Votes Cast
GENERAL ELECTION HELD NOVEMBER 5, 2002
SOVC For Jurisdiction Wide, All Counters, STATE PROPOSITIONS
OFFICIAL ELECTION RESULTS- ALL BALLOTS

48- COURT CONSOLIDATION

49- SCHOOL PROGRAMS- INITIATIVE STATUTE

	Reg. Voters	Ballots Cast	Total Votes	Times Blank Voted	Times Over Voted	YES	NO	Reg. Voters	Ballots Cast	Total Votes	Times Blank Voted	Times Over Voted	YES	NO
CON 215-23	1259	732	632	100	0	452	71.52%	180	28.48%					
CON 216-24	1160	730	646	84	0	471	72.91%	175	27.09%					
CON 217-25	1105	614	545	69	0	397	72.84%	148	27.16%					
CON 218-26	1220	824	727	97	0	565	77.72%	162	22.28%					
CON 219-27	1122	816	708	108	0	575	81.21%	133	18.79%					
CON 220-28	1382	997	861	136	0	645	74.91%	216	25.09%					
CON 221-29	1319	916	816	100	0	634	77.70%	182	22.30%					
CON 222-29	919	654	549	105	0	446	81.24%	103	18.76%					
CON 223-29	1126	574	469	105	0	354	75.48%	115	24.52%					
CON 224-75	752	408	348	60	0	270	77.59%	78	22.41%					
CON 225-30	923	480	410	69	1	316	77.07%	94	22.93%					
CON 226-31	1169	700	596	104	0	468	78.52%	128	21.48%					
CON 227-31	1267	844	728	116	0	559	76.79%	169	23.21%					
CON 301-32	509	252	219	33	0	157	71.69%	62	28.31%					
CON 302-33	940	537	465	72	0	366	78.71%	99	21.29%					
CON 303-34	751	469	399	70	0	296	74.19%	103	25.81%					
CON 304-37	1134	610	530	80	0	398	75.09%	132	24.91%					
CON 305-37	1204	799	694	105	0	568	81.84%	126	18.16%					
CON 306-35	980	519	436	83	0	321	73.62%	115	26.38%					
CON 307-36	1148	776	661	115	0	537	81.24%	124	18.76%					
CON 308-35	1060	676	564	112	0	472	83.69%	92	16.31%					
CON 309-38	1226	661	572	89	0	443	77.45%	129	22.55%					
CON 310-38	1148	547	440	107	0	328	74.55%	112	25.45%					
CON 311-39	818	428	343	85	0	258	75.22%	85	24.78%					
CON 312-40	990	600	531	69	0	423	79.66%	108	20.34%					
CON 313-41	1080	766	669	97	0	516	77.13%	153	22.87%					
CON 314-42	1415	944	834	110	0	644	77.22%	190	22.78%					
CON 315-43	1324	890	778	110	2	585	75.19%	193	24.81%					
CON 316-43	968	534	454	80	0	327	72.03%	127	27.97%					
CON 317-44	679	387	329	58	0	228	69.30%	101	30.70%					
CON 318-44	790	458	383	75	0	269	70.23%	114	29.77%					
CON 319-45	1082	774	680	94	0	501	73.68%	179	26.32%					
CON 320-45	700	465	406	59	0	295	72.66%	111	27.34%					
CON 321-46	1295	709	629	80	0	440	69.95%	189	30.05%					
CON 322-46	1224	709	602	107	0	419	69.60%	183	30.40%					
CON 323-47	1342	659	580	79	0	396	68.28%	184	31.72%					
CON 324-48	1354	726	642	84	0	447	69.63%	195	30.37%					
CON 325-49	1242	617	522	95	0	353	67.62%	169	32.38%					
CON 326-55	1127	705	604	101	0	454	75.17%	150	24.83%					
CON 401-36	541	365	310	55	0	255	82.26%	55	17.74%					

Statement of Votes Cast
GENERAL ELECTION HELD NOVEMBER 5, 2002
SOVC For Jurisdiction Wide, All Counters, STATE PROPOSITIONS
OFFICIAL ELECTION RESULTS- ALL BALLOTS

	48- COURT CONSOLIDATION						49- SCHOOL PROGRAMS- INITIATIVE STATUTE											
	Reg. Voters	Ballots Cast	Total Votes	Times Blank Voted	Times Over Voted	NO	YES	Reg. Voters	Ballots Cast	Total Votes	Times Blank Voted	Times Over Voted	YES	NO				
CON 402-41	419	268	228	40	0	173	75.88%	55	24.12%	419	268	16	1	102	40.64%	149	59.36%	
CON 403-50	761	546	485	61	0	355	73.20%	130	26.80%	761	546	27	1	229	44.21%	289	55.79%	
CON 404-50	960	708	634	74	0	499	78.71%	135	21.29%	960	708	43	0	300	45.11%	365	54.89%	
CON 405-51	1328	922	791	131	0	592	74.84%	199	25.16%	1328	922	58	0	399	46.18%	465	53.82%	
CON 406-52	1268	816	678	138	0	489	72.12%	189	27.88%	1268	816	74	1	349	47.10%	392	52.90%	
CON 407-53	1100	774	653	121	0	474	72.59%	179	27.41%	1100	774	58	0	360	50.28%	356	49.72%	
CON 408-54	844	533	442	91	0	320	72.40%	122	27.60%	844	533	42	0	253	51.53%	238	48.47%	
CON 409-51	1025	569	487	82	0	351	72.07%	136	27.93%	1025	569	40	0	300	56.71%	229	43.29%	
CON 410-51	1080	635	543	92	0	372	68.51%	171	31.49%	1080	635	51	0	313	53.60%	271	46.40%	
CON 411-54	1057	565	495	70	0	324	65.45%	171	34.55%	1057	565	38	0	268	50.85%	259	49.15%	
CON 412-51	914	521	435	86	0	294	67.59%	141	32.41%	914	521	35	0	264	54.32%	222	45.68%	
CON 413-55	1213	750	654	96	0	453	69.27%	201	30.73%	1213	750	53	0	274	39.31%	423	60.69%	
CON 414-55	408	252	218	34	0	166	76.15%	50	23.85%	408	252	15	0	104	43.88%	133	56.12%	
CON 415-56	1216	685	615	70	0	437	71.06%	178	28.94%	1216	685	39	0	307	47.52%	339	52.48%	
CON 416-56	1130	732	648	84	0	476	73.46%	172	26.54%	1130	732	42	1	322	46.73%	367	53.27%	
CON 417-57	1273	804	719	85	0	489	68.01%	230	31.99%	1273	804	49	1	314	41.64%	440	58.36%	
CON 418-58	991	514	446	68	0	314	70.40%	132	29.60%	991	514	31	0	244	50.52%	239	49.48%	
CON 419-59	1137	642	548	94	0	404	73.72%	144	26.28%	1137	642	57	0	313	53.50%	272	46.50%	
CON 420-60	1150	579	501	78	0	331	66.07%	170	33.93%	1150	579	36	0	293	53.96%	250	46.04%	
CON 421-60	1025	516	443	73	0	317	71.56%	126	28.44%	1025	516	28	0	271	55.53%	217	44.47%	
CON 422-61	1082	632	561	71	0	377	67.20%	184	32.80%	1082	632	44	0	266	45.24%	322	54.76%	
CON 423-62	1171	785	686	98	1	481	70.12%	205	29.88%	1171	785	743	0	317	42.66%	426	57.34%	
CON 424-62	860	658	569	89	0	437	76.80%	132	23.20%	860	658	599	59	258	43.07%	341	56.93%	
CON 425-63	773	520	457	63	0	322	70.46%	135	29.54%	773	520	31	0	208	42.54%	208	45.51%	
CON 426-64	1212	500	434	66	0	283	65.21%	151	34.79%	1212	500	457	32	303	56.32%	235	43.68%	
CON 427-64	1346	570	491	79	0	307	62.53%	184	37.47%	1346	570	538	0	288	41.50%	406	58.50%	
CON 501-65	1231	737	641	96	0	448	69.89%	193	30.11%	1231	737	694	43	241	41.13%	345	58.87%	
CON 502-66	1005	625	557	68	0	381	68.40%	176	31.60%	1005	625	586	39	262	38.76%	414	61.24%	
CON 503-66	1081	725	630	94	1	438	69.52%	192	30.48%	1081	725	676	49	0	136	45.03%	166	54.97%
CON 504-67	467	324	278	45	1	198	71.22%	80	28.78%	467	324	302	22	211	38.93%	331	61.07%	
CON 505-67	856	595	510	83	2	371	72.75%	139	27.25%	856	595	542	53	209	39.07%	326	60.93%	
CON 506-67	945	566	498	68	0	321	64.46%	177	35.54%	945	566	535	31	242	44.65%	300	55.35%	
CON 507-67	951	573	500	73	1	342	68.40%	158	31.60%	951	573	542	31	290	51.15%	277	48.85%	
CON 508-68	1098	625	523	101	0	332	63.48%	191	36.52%	1098	625	58	0	290	51.15%	361	59.77%	
CON 509-68	1016	648	559	89	0	402	71.91%	157	28.09%	1016	648	604	42	243	40.23%	319	58.32%	
CON 510-69	1007	575	512	63	0	358	69.92%	154	30.08%	1007	575	547	28	228	41.68%	270	49.63%	
CON 511-69	1145	590	519	71	0	363	69.94%	156	30.06%	1145	590	544	46	274	50.37%	257	54.80%	
CON 512-65	1108	437	371	71	0	283	64.76%	154	35.24%	1108	437	38	1	212	45.20%	327	51.50%	
CON 513-68	1215	678	592	85	1	373	63.01%	219	36.99%	1215	678	635	43	308	48.50%	270	44.78%	
CON 514-68	1113	641	577	63	1	372	64.47%	205	35.53%	1113	641	603	37	333	55.22%	270	44.78%	

Statement of Votes Cast
GENERAL ELECTION HELD NOVEMBER 5, 2002
SOVC For Jurisdiction Wide, All Counters, STATE PROPOSITIONS
OFFICIAL ELECTION RESULTS- ALL BALLOTS

48- COURT CONSOLIDATION

49- SCHOOL PROGRAMS- INITIATIVE STATUTE

	Reg. Voters	Ballots Cast	Total Votes	Times Blank Voted	Times Over Voted	YES	NO	Reg. Voters	Ballots Cast	Total Votes	Times Blank Voted	Times Over Voted	YES	NO			
CON 515-70	834	328	278	49	1	187	67.27%	91	32.73%	328	302	26	0	169	55.96%	133	44.04%
CON 516-71	1180	776	680	94	2	439	64.56%	241	35.44%	776	729	46	1	260	35.67%	469	64.33%
CON 517-06	763	500	461	39	0	261	56.62%	200	43.38%	500	482	18	0	153	31.74%	329	68.26%
CON 518-72	759	439	365	73	1	213	58.36%	152	41.64%	439	400	38	1	185	46.25%	215	53.75%
CON 519-72	957	593	522	70	1	296	56.70%	226	43.30%	593	559	34	0	220	39.36%	339	60.64%
CON 520-40	734	327	265	62	0	201	75.85%	64	24.15%	327	301	26	0	180	59.80%	121	40.20%
CON 521-73	1113	529	449	80	0	328	73.05%	121	26.95%	529	489	40	0	289	59.10%	200	40.90%
CON 522-74	1096	632	531	101	0	420	79.10%	111	20.90%	632	570	62	0	298	52.28%	272	47.72%
CON 523-75	950	436	364	72	0	266	73.08%	98	26.92%	436	399	37	0	212	53.13%	187	46.87%
CON 524-76	944	250	188	62	0	140	74.47%	48	25.53%	250	223	27	0	137	61.43%	86	38.57%
CON 525-77	592	159	137	22	0	101	73.72%	36	26.28%	159	155	4	0	90	58.06%	65	41.94%
CON 526-77	612	381	326	55	0	257	78.83%	69	21.17%	381	355	26	0	164	46.20%	191	53.80%
CON 527-78	1231	236	178	58	0	127	71.35%	51	28.65%	236	202	34	0	129	63.86%	73	36.14%
AV PCT BT 4/31	524	356	312	43	1	184	58.97%	128	41.03%	356	334	22	0	124	37.13%	210	62.87%
AVPCT BT 5/35	62	43	38	5	0	28	73.68%	10	26.32%	43	41	2	0	10	24.39%	31	75.61%
AVPCT BT 6/36	323	216	196	20	0	129	65.82%	67	34.18%	216	204	12	0	74	36.27%	130	63.73%
AV PCT BT 7	7	2	2	0	0	1	50.00%	1	50.00%	2	2	0	0	0	0.00%	2	100.00%
AVPCT BT 11/37	207	97	90	7	0	59	65.56%	31	34.44%	97	93	4	0	35	37.63%	58	62.37%
AVPCT BT 13	0	0	0	0	0	0	-	0	-	0	0	0	0	0	-	0	-
AVPCT BT 14/27	120	77	67	10	0	35	52.24%	32	47.76%	77	75	2	0	34	45.33%	41	54.67%
AVPCT BT 15	466	280	251	29	0	182	72.51%	69	27.49%	280	258	22	0	120	46.51%	138	53.49%
AVPCT BT 16	28	18	17	1	0	11	64.71%	6	35.29%	18	17	1	0	11	64.71%	6	35.29%
AVPCT BT 18	8	4	4	0	0	2	50.00%	2	50.00%	4	4	0	0	1	25.00%	3	75.00%
AVPCT BT 19/29	566	331	284	47	0	212	74.65%	72	25.35%	331	308	23	0	130	42.21%	178	57.79%
AVPCT BT 20	19	9	6	3	0	6	100.00%	0	0.00%	9	8	1	0	5	62.50%	3	37.50%
AVPCT BT 21	369	236	213	23	0	138	64.79%	75	35.21%	236	226	10	0	92	40.71%	134	59.29%
AVPCT BT 24	0	0	0	0	0	0	-	0	-	0	0	0	0	0	-	0	-
AVPCT BT 25	14	9	9	0	0	3	33.33%	6	66.67%	9	9	0	0	2	22.22%	7	77.78%
AVPCT BT 26	0	0	0	0	0	0	-	0	-	0	0	0	0	0	-	0	-
AVPCT BT 28	0	0	0	0	0	0	-	0	-	0	0	0	0	0	-	0	-
AVPCT BT 30	0	0	0	0	0	0	-	0	-	0	0	0	0	0	-	0	-
AVPCT BT 34	19	10	6	4	0	6	100.00%	0	0.00%	10	9	1	0	3	33.33%	6	66.67%
AVPCT BT 38	2	1	0	1	0	0	-	0	-	1	0	1	0	0	-	0	-
AVPCT BT 42	8	6	5	1	0	5	100.00%	0	0.00%	6	5	1	0	2	40.00%	3	60.00%
AVPCT BT 43/60	0	0	0	0	0	0	-	0	-	0	0	0	0	0	-	0	-
AVPCT BT 45	203	145	130	15	0	104	80.00%	26	20.00%	145	142	3	0	63	44.37%	79	55.63%
AVPCT BT 47	4	1	1	0	0	0	0.00%	1	100.00%	1	1	0	0	1	100.00%	0	0.00%
AVPCT BT 48	0	0	0	0	0	0	-	0	-	0	0	0	0	0	-	0	-
AVPCT BT 49	4	4	4	0	0	4	100.00%	0	0.00%	4	4	0	0	2	50.00%	2	50.00%
AVPCT BT 51	0	0	0	0	0	0	-	0	-	0	0	0	0	0	-	0	-

Statement of Votes Cast
GENERAL ELECTION HELD NOVEMBER 5, 2002
 SOVC For Jurisdiction Wide, All Counters, STATE PROPOSITIONS
OFFICIAL ELECTION RESULTS- ALL BALLOTS

48- COURT CONSOLIDATION										49- SCHOOL PROGRAMS- INITIATIVE STATUTE									
Reg. Voters	Ballots Cast	Total Votes	Times Blank Voted	Times Over Voted	YES	NO	Reg. Voters	Ballots Cast	Total Votes	Times Blank Voted	Times Over Voted	YES	NO						
53	22	18	4	0	15	83.33%	3	53	22	21	1	0	14	66.67%					
266	160	140	20	0	118	84.29%	22	266	160	147	13	0	67	45.58%					
18	15	13	2	0	8	61.54%	5	18	15	13	2	0	8	61.54%					
3	0	0	0	0	0	-	0	3	0	0	0	0	0	-					
210	158	136	22	0	106	77.94%	30	210	158	140	18	0	66	47.14%					
115	58	54	4	0	37	68.52%	17	115	58	56	2	0	29	51.79%					
140659	83903	73047	10833	23	51796	70.91%	21251	140659	83903	78189	5691	23	36980	47.30%					
AVPCT BT 52																			
AVPCT BT 53/61																			
AVPCT BT 55/62																			
AVPCT BT 56																			
AVPCT BT 58																			
AVPCT BT 59																			
Total																			

Statement of Votes Cast
 GENERAL ELECTION HELD NOVEMBER 5, 2002
 SOVC For Jurisdiction Wide, All Counters, All Races
 OFFICIAL ELECTION RESULTS - ALL BALLOTS

50- WATER BOND- INITIATIVE STATUTE

Reg. Voters	Vote For	Ballots Cast	Total Votes	Times Blank Voted	Times Over Voted	Number of Under Votes	YES	NO
69297	0	40887	37574	3303	10	0	19366	18208
62053	0	37529	34793	2729	7	0	13192	21601
9309	0	5487	5096	389	2	0	2209	2887
140659	0	83903	77463	6421	19	0	34767	42696
140659	0	83903	77463	6421	19	0	34767	42696
140659	0	83903	77463	6421	19	0	34767	42696
140659	0	83903	77463	6421	19	0	34767	42696
140659	0	83903	77463	6421	19	0	34767	42696
140659	0	83903	77463	6421	19	0	34767	42696
140659	0	83903	77463	6421	19	0	34767	42696
26011	0	15466	14459	1006	1	0	4946	9513
30929	0	20057	18622	1433	2	0	9784	8838
27616	0	16262	14833	1422	7	0	7490	7343
28011	0	16831	15521	1306	4	0	6610	8911
26024	0	14007	12837	1165	5	0	5507	7330
2068	0	1280	1191	89	0	0	430	761
140659	0	83903	77463	6421	19	0	34767	42696
10337	0	6589	6028	560	1	0	2729	3299
6457	0	3420	3135	283	2	0	1583	1552
6903	0	4320	4014	306	0	0	2100	1914
12255	0	7115	6574	540	1	0	2529	4045
24919	0	13774	12450	1321	3	0	6833	5617
5543	0	3508	3219	286	3	0	1444	1775
15072	0	8738	8041	694	3	0	3272	4769
59173	0	36439	34002	2431	6	0	14277	19725
0	0	0	0	0	0	0	0	0
140659	0	83903	77463	6421	19	0	34767	42696

Statement of Votes Cast
GENERAL ELECTION HELD NOVEMBER 5, 2002
SOVC For Jurisdiction Wide, All Counters, All Races
OFFICIAL ELECTION RESULTS - ALL BALLOTS

51- TRANSPORTATION-INITIATIVE STATUTE

Reg. Voters	Vote For	Ballots Cast	Total Votes	Times Blank Voted	Times Over Voted	Number of Under Votes	YES	NO
69297	0	40887	36017	4863	7	0	15832 43.96%	20185 56.04%
62053	0	37529	33964	3560	5	0	13713 40.38%	20251 59.62%
9309	0	5487	4936	550	1	0	2070 41.94%	2866 58.06%
140659	0	83903	74917	8973	13	0	31615 42.20%	43302 57.80%
140659	0	83903	74917	8973	13	0	31615 42.20%	43302 57.80%
140659	0	83903	74917	8973	13	0	31615 42.20%	43302 57.80%
140659	0	83903	74917	8973	13	0	31615 42.20%	43302 57.80%
140659	0	83903	74917	8973	13	0	31615 42.20%	43302 57.80%
140659	0	83903	74917	8973	13	0	31615 42.20%	43302 57.80%
26011	0	15466	14191	1273	2	0	5611 39.54%	8580 60.46%
30929	0	20057	17710	2345	2	0	7749 43.75%	9961 56.25%
27616	0	16262	14319	1938	5	0	6216 43.41%	8103 56.59%
28011	0	16831	15097	1733	1	0	6432 42.60%	8665 57.40%
26024	0	14007	12442	1562	3	0	5148 41.38%	7294 58.62%
2068	0	1280	1158	122	0	0	459 39.64%	699 60.36%
140659	0	83903	74917	8973	13	0	31615 42.20%	43302 57.80%
10337	0	6589	5852	737	0	0	2526 43.16%	3326 56.84%
6457	0	3420	3051	369	0	0	1373 45.00%	1678 55.00%
6903	0	4320	3798	521	1	0	1584 41.71%	2214 58.29%
12255	0	7115	6462	652	1	0	2669 41.30%	3793 58.70%
24919	0	13774	11914	1857	3	0	5247 44.04%	6667 55.96%
5543	0	3508	3128	378	2	0	1321 42.23%	1807 57.77%
15072	0	8738	7850	885	3	0	3209 40.88%	4641 59.12%
59173	0	36439	32862	3574	3	0	13686 41.65%	19176 58.35%
0	0	0	0	0	0	0	0	0
140659	0	83903	74917	8973	13	0	31615 42.20%	43302 57.80%

Statement of Votes Cast
GENERAL ELECTION HELD NOVEMBER 5, 2002
SOVC For Jurisdiction Wide, All Counters, STATE PROPOSITIONS
OFFICIAL ELECTION RESULTS- ALL BALLOTS

Jurisdiction Wide	50- WATER BOND- INITIATIVE STATUTE						51- TRANSPORTATION-INITIATIVE STATUTE											
	Reg. Voters	Ballots Cast	Total Votes	Times Blank Voted	Times Over Voted	NO	Reg. Voters	Ballots Cast	Total Votes	Times Blank Voted	Times Over Voted	YES	NO					
CON 101-01	1145	654	626	28	0	169	27.00%	457	73.00%	1145	654	618	36	0	211	34.14%	407	65.86%
CON 102-02	1285	763	723	40	0	240	33.20%	483	66.80%	1285	763	712	51	0	303	42.56%	409	57.44%
CON 103-03	1062	676	645	31	0	163	25.27%	482	74.73%	1062	676	633	42	1	199	31.44%	434	68.56%
CON 104-03	1256	711	684	27	0	189	27.63%	495	72.37%	1256	711	668	43	0	251	37.57%	417	62.43%
CON 105-04	1025	652	620	32	0	172	27.74%	448	72.26%	1025	652	612	40	0	205	33.50%	407	66.50%
CON 106-05	458	260	255	5	0	70	27.45%	185	72.55%	458	260	250	10	0	100	40.00%	150	60.00%
CON 107-06	142	89	83	6	0	23	27.71%	60	72.29%	142	89	76	13	0	24	31.58%	52	68.42%
CON 108-03	1366	827	798	29	0	234	29.32%	564	70.68%	1366	827	783	44	0	297	37.93%	486	62.07%
CON 109-07	760	466	437	29	0	112	25.63%	325	74.37%	760	466	443	23	0	164	37.02%	279	62.98%
CON 110-08	1045	555	525	30	0	211	40.19%	314	59.81%	1045	555	515	40	0	209	40.58%	306	59.42%
CON 111-08	1093	606	551	55	0	217	39.38%	334	60.62%	1093	606	539	67	0	193	35.81%	346	64.19%
CON 112-03	841	359	331	28	0	137	41.39%	194	58.61%	841	359	329	30	0	154	46.81%	175	53.19%
CON 113-04	1210	762	718	44	0	260	36.21%	458	63.79%	1210	762	709	53	0	301	42.45%	408	57.55%
CON 114-07	949	604	562	42	0	196	34.88%	366	65.12%	949	604	552	51	1	240	43.48%	312	56.52%
CON 115-09	1093	626	571	55	0	243	42.56%	328	57.44%	1093	626	562	64	0	242	43.06%	320	56.94%
CON 116-10	1079	575	534	41	0	220	41.20%	314	58.80%	1079	575	520	55	0	213	40.96%	307	59.04%
CON 117-10	1375	897	808	89	0	333	41.21%	475	58.79%	1375	897	801	96	0	347	43.32%	454	56.68%
CON 118-11	1152	713	654	58	1	264	40.37%	390	59.63%	1152	713	648	65	0	259	39.97%	389	60.03%
CON 119-09	1303	750	692	58	0	249	35.98%	443	64.02%	1303	750	669	81	0	262	39.16%	407	60.84%
CON 120-11	1108	666	626	40	0	198	31.63%	428	68.37%	1108	666	616	50	0	249	40.42%	367	59.58%
CON 121-12	1266	822	763	59	0	280	36.70%	483	63.30%	1266	822	749	73	0	312	41.66%	437	58.34%
CON 122-12	783	535	491	44	0	173	35.23%	318	64.77%	783	535	469	66	0	196	41.79%	273	58.21%
CON 123-13	772	506	472	34	0	178	37.71%	294	62.29%	772	506	461	45	0	187	40.56%	274	59.44%
CON 124-14	1050	591	556	35	0	185	33.27%	371	66.73%	1050	591	534	57	0	228	42.70%	306	57.30%
CON 125-14	1386	799	732	67	0	229	31.28%	503	68.72%	1386	799	721	78	0	265	36.75%	456	63.25%
CON 201-15	1299	965	901	64	0	454	50.39%	447	49.61%	1299	965	862	103	0	361	41.88%	501	58.12%
CON 202-15	1070	758	711	47	0	375	52.74%	336	47.26%	1070	758	672	86	0	312	46.43%	360	53.57%
CON 203-15	1364	984	913	71	0	510	55.86%	403	44.14%	1364	984	867	117	0	383	44.18%	484	55.82%
CON 204-15	1132	860	814	46	0	404	49.63%	410	50.37%	1132	860	764	96	0	302	39.53%	462	60.47%
CON 205-16	1042	687	654	33	0	317	48.47%	337	51.53%	1042	687	636	50	1	289	45.44%	347	54.56%
CON 206-16	1120	689	644	45	0	341	52.95%	303	47.05%	1120	689	623	66	0	277	44.46%	346	55.54%
CON 207-17	1023	626	583	43	0	319	54.72%	264	45.28%	1023	626	558	68	0	223	39.96%	335	60.04%
CON 208-18	1273	819	768	51	0	355	46.22%	413	53.78%	1273	819	722	96	1	292	40.44%	430	59.56%
CON 209-19	1442	842	785	57	0	399	50.83%	386	49.17%	1442	842	735	107	0	302	41.09%	433	58.91%
CON 210-20	1057	614	567	47	0	317	55.91%	250	44.09%	1057	614	536	78	0	242	45.15%	294	54.85%
CON 211-20	1174	764	693	71	0	377	54.40%	316	45.60%	1174	764	670	94	0	296	44.18%	374	55.82%
CON 212-20	934	655	618	37	0	333	53.88%	285	46.12%	934	655	577	78	0	229	39.69%	348	60.31%
CON 213-21	393	258	240	18	0	105	43.75%	135	56.25%	393	258	230	28	0	98	42.61%	132	57.39%
CON 214-22	1174	797	739	58	0	430	58.19%	309	41.81%	1174	797	692	105	0	326	47.11%	366	52.89%

Statement of Votes Cast
GENERAL ELECTION HELD NOVEMBER 5, 2002
SOVC For Jurisdiction Wide, All Counters, STATE PROPOSITIONS
OFFICIAL ELECTION RESULTS- ALL BALLOTS

	50- WATER BOND- INITIATIVE STATUTE					51- TRANSPORTATION-INITIATIVE STATUTE											
	Reg. Voters	Ballots Cast	Total Votes	Times Blank Voted	Times Over Voted	YES	NO	Reg. Voters	Ballots Cast	Total Votes	Times Blank Voted	Times Over Voted	YES	NO			
CON 215-23	1259	732	665	67	0	369	55.49%	296	44.51%	732	91	0	304	47.43%	337	52.57%	
CON 216-24	1160	730	684	46	0	385	56.29%	299	43.71%	730	80	0	278	42.77%	372	57.23%	
CON 217-25	1105	614	571	43	0	296	51.84%	275	48.16%	614	61	0	263	47.56%	290	52.44%	
CON 218-26	1220	824	766	57	1	415	54.18%	351	45.82%	824	727	0	352	48.42%	375	51.58%	
CON 219-27	1122	816	765	51	0	411	53.73%	354	46.27%	816	703	113	0	338	48.08%	365	51.92%
CON 220-27	1382	997	933	64	0	564	60.45%	369	39.55%	997	875	122	0	407	46.51%	468	53.49%
CON 221-28	1319	916	864	51	1	454	52.55%	410	47.45%	916	817	99	0	339	41.49%	478	58.51%
CON 222-29	919	654	598	56	0	292	48.83%	306	51.17%	654	573	81	0	200	34.90%	373	65.10%
CON 223-29	1126	574	510	64	0	283	55.49%	227	44.51%	574	486	88	0	226	46.50%	260	53.50%
CON 224-75	752	408	372	36	0	204	54.84%	168	45.16%	408	351	57	0	167	47.58%	184	52.42%
CON 225-30	923	480	434	46	0	218	50.23%	216	49.77%	480	423	57	0	186	43.97%	237	56.03%
CON 226-31	1169	700	642	58	0	338	52.65%	304	47.35%	700	624	76	0	282	45.19%	342	54.81%
CON 227-31	1267	844	767	77	0	370	48.24%	397	51.76%	844	738	106	0	302	40.92%	436	59.08%
CON 301-32	509	252	239	13	0	129	53.97%	110	46.03%	252	225	27	0	103	45.78%	122	54.22%
CON 302-33	940	537	495	42	0	250	50.51%	245	49.49%	537	473	64	0	230	48.63%	243	51.37%
CON 303-34	751	469	426	43	0	220	51.64%	206	48.36%	469	414	54	1	173	41.79%	241	58.21%
CON 304-37	1134	610	566	44	0	343	60.60%	223	39.40%	610	553	57	0	249	45.03%	304	54.97%
CON 305-37	1204	799	725	74	0	390	53.79%	335	46.21%	799	694	103	2	304	43.80%	390	56.20%
CON 306-35	980	519	458	60	1	264	57.64%	194	42.36%	519	446	73	0	211	47.31%	235	52.69%
CON 307-36	1148	776	699	77	0	384	54.94%	315	45.06%	776	675	101	0	273	40.44%	402	59.56%
CON 308-35	1060	676	603	73	0	330	54.73%	273	45.27%	676	570	106	0	239	41.93%	331	58.07%
CON 309-38	1226	661	590	71	0	345	58.47%	245	41.53%	661	564	97	0	248	43.97%	316	56.03%
CON 310-38	1148	547	477	69	1	283	59.33%	194	40.67%	547	452	95	0	205	45.35%	247	54.65%
CON 311-39	818	428	379	49	0	242	63.85%	137	36.15%	428	355	73	0	166	46.76%	189	53.24%
CON 312-40	990	600	564	36	0	317	56.21%	247	43.79%	600	536	64	0	212	39.55%	324	60.45%
CON 313-41	1080	766	699	67	0	258	36.91%	441	63.09%	766	669	97	0	265	39.61%	404	60.39%
CON 314-42	1415	944	881	63	0	413	46.88%	468	53.12%	944	844	100	0	374	44.31%	470	55.69%
CON 315-43	1324	890	813	75	2	362	44.53%	451	55.47%	890	792	98	0	321	40.53%	471	59.47%
CON 316-43	968	534	481	53	0	235	48.86%	246	51.14%	534	466	67	1	130	37.68%	246	52.79%
CON 317-44	679	387	355	31	1	161	45.35%	194	54.65%	387	345	41	1	186	46.15%	215	62.32%
CON 318-44	790	458	412	46	0	209	50.73%	203	49.27%	458	403	55	0	186	46.15%	217	53.85%
CON 319-45	1082	774	727	47	0	302	41.54%	425	58.46%	774	705	69	0	298	42.27%	407	57.73%
CON 320-45	700	465	431	34	0	175	40.60%	256	59.40%	465	417	48	0	166	39.81%	251	60.19%
CON 321-46	1295	709	651	58	0	308	47.31%	343	52.69%	709	641	68	0	292	45.55%	349	54.45%
CON 322-46	1224	709	635	74	0	325	51.18%	310	48.82%	709	614	95	0	269	43.81%	345	56.19%
CON 323-47	1342	659	616	43	0	342	55.52%	274	44.48%	659	599	60	0	277	46.24%	322	53.76%
CON 324-48	1354	726	675	50	1	332	49.19%	343	50.81%	726	647	79	0	289	44.67%	358	55.33%
CON 325-49	1242	617	558	58	1	276	49.46%	282	50.54%	617	550	67	0	246	44.73%	304	55.27%
CON 326-55	1127	705	637	68	0	280	43.96%	357	56.04%	705	629	76	0	257	40.86%	372	59.14%
CON 401-36	541	365	331	34	0	169	51.06%	162	48.94%	365	313	52	0	152	48.56%	161	51.44%

Statement of Votes Cast
GENERAL ELECTION HELD NOVEMBER 5, 2002
SOVC For Jurisdiction Wide, All Counters, STATE PROPOSITIONS
OFFICIAL ELECTION RESULTS- ALL BALLOTS

	50- WATER BOND- INITIATIVE STATUTE					51- TRANSPORTATION-INITIATIVE STATUTE												
	Reg. Voters	Ballots Cast	Total Votes	Times Blank Voted	Times Over Voted	YES	NO	Reg. Voters	Ballots Cast	Total Votes	Times Blank Voted	Times Over Voted	YES	NO				
CON 402-41	419	268	247	21	0	85	34.41%	162	65.59%	419	268	237	31	0	95	40.08%	142	59.92%
CON 403-50	761	546	509	37	0	215	42.24%	294	57.76%	761	546	505	41	0	218	43.17%	287	56.83%
CON 404-50	960	708	657	51	0	280	42.62%	377	57.38%	960	708	639	69	0	257	40.22%	382	59.78%
CON 405-51	1328	922	842	80	0	385	45.72%	457	54.28%	1328	922	817	105	0	343	41.98%	474	58.02%
CON 406-52	1268	816	731	85	0	318	43.50%	413	56.50%	1268	816	698	118	0	312	44.70%	386	55.30%
CON 407-53	1100	774	713	61	0	354	49.65%	359	50.35%	1100	774	688	86	0	289	42.01%	399	57.99%
CON 408-54	844	533	486	47	0	222	45.68%	264	54.32%	844	533	470	63	0	223	47.45%	247	52.55%
CON 409-51	1025	569	525	44	0	249	47.43%	276	52.57%	1025	569	511	58	0	229	44.81%	282	55.19%
CON 410-51	1080	635	575	60	0	260	45.22%	315	54.78%	1080	635	567	68	0	233	41.09%	334	58.91%
CON 411-54	1057	565	522	42	1	222	42.53%	300	57.47%	1057	565	506	59	0	206	40.71%	300	59.29%
CON 412-51	914	521	468	53	0	224	47.86%	244	52.14%	914	521	451	70	0	216	47.89%	235	52.11%
CON 413-55	1213	750	698	51	1	269	38.54%	429	61.46%	1213	750	677	73	0	254	37.52%	423	62.48%
CON 414-55	408	252	236	16	0	92	38.98%	144	61.02%	408	252	232	20	0	103	44.40%	129	55.60%
CON 415-56	1216	685	638	47	0	257	40.28%	381	59.72%	1216	685	620	65	0	287	46.29%	333	53.71%
CON 416-56	1130	732	675	57	0	290	42.96%	385	57.04%	1130	732	656	76	0	288	43.90%	368	56.10%
CON 417-57	1273	804	751	53	0	297	39.55%	454	60.45%	1273	804	729	75	0	271	37.17%	458	62.83%
CON 418-58	991	514	471	43	0	201	42.68%	270	57.32%	991	514	467	47	0	210	44.97%	257	55.03%
CON 419-59	1137	642	584	58	0	269	46.06%	315	53.94%	1137	642	565	76	1	276	48.85%	289	51.15%
CON 420-60	1150	579	531	48	0	222	41.81%	309	58.19%	1150	579	523	56	0	228	43.59%	295	56.41%
CON 421-60	1025	516	480	36	0	204	42.50%	276	57.50%	1025	516	471	45	0	199	42.25%	272	57.75%
CON 422-61	1082	632	585	47	0	229	39.15%	356	60.85%	1082	632	580	52	0	241	41.55%	339	58.45%
CON 423-62	1171	785	734	51	0	250	34.06%	484	65.94%	1171	785	718	67	0	272	37.88%	446	62.12%
CON 424-62	860	658	604	52	2	278	46.03%	326	53.97%	860	658	589	69	0	254	43.12%	335	56.88%
CON 425-63	773	520	488	32	0	150	30.74%	338	69.26%	773	520	473	47	0	161	34.04%	312	65.96%
CON 426-64	1212	500	460	40	0	224	48.70%	236	51.30%	1212	500	447	53	0	205	45.86%	242	54.14%
CON 427-64	1346	570	534	36	0	237	44.38%	297	55.62%	1346	570	514	56	0	219	42.61%	295	57.39%
CON 501-65	1231	737	694	43	0	258	37.18%	436	62.82%	1231	737	668	69	0	261	39.07%	407	60.93%
CON 502-66	1005	625	581	43	1	216	37.18%	365	62.82%	1005	625	570	55	0	215	37.72%	355	62.28%
CON 503-66	1081	725	669	56	0	231	34.53%	438	65.47%	1081	725	654	70	1	249	38.07%	405	61.93%
CON 504-67	467	324	299	24	1	126	42.14%	173	57.86%	467	324	285	38	1	131	45.96%	154	54.04%
CON 505-67	856	595	532	63	0	210	39.47%	322	60.53%	856	595	524	71	0	202	38.55%	322	61.45%
CON 506-67	945	566	525	41	0	183	34.86%	342	65.14%	945	566	512	54	0	200	39.06%	312	60.94%
CON 507-67	951	573	540	33	0	207	38.33%	333	61.67%	951	573	526	47	0	228	43.35%	298	56.65%
CON 508-68	1098	625	560	64	1	272	48.57%	288	51.43%	1098	625	539	86	0	233	43.23%	306	56.77%
CON 509-68	1016	648	598	50	0	253	42.31%	345	57.69%	1016	648	584	64	0	248	42.47%	336	57.53%
CON 510-69	1007	575	523	52	0	199	38.05%	324	61.95%	1007	575	517	58	0	199	38.49%	318	61.51%
CON 511-69	1145	590	542	48	0	252	46.49%	290	53.51%	1145	590	529	61	0	216	40.83%	313	59.17%
CON 512-65	1108	508	465	43	0	207	44.52%	258	55.48%	1108	508	457	50	1	178	38.95%	279	61.05%
CON 513-68	1215	678	616	62	0	239	38.80%	377	61.20%	1215	678	617	61	0	253	41.00%	364	59.00%
CON 514-68	1113	641	603	38	0	293	48.59%	310	51.41%	1113	641	584	57	0	262	44.86%	322	55.14%

Statement of Votes Cast
 GENERAL ELECTION HELD NOVEMBER 5, 2002
 SOVC For Jurisdiction Wide, All Counters, STATE PROPOSITIONS
 OFFICIAL ELECTION RESULTS- ALL BALLOTS

	50- WATER BOND- INITIATIVE STATUTE					51- TRANSPORTATION-INITIATIVE STATUTE											
	Reg. Voters	Ballots Cast	Total Votes	Times Blank Voted	Times Over Voted	YES	NO	Reg. Voters	Ballots Cast	Total Votes	Times Blank Voted	Times Over Voted	YES	NO			
CON 515-70	834	328	294	34	0	126	42.86%	168	57.14%	328	284	44	0	134	47.18%	150	52.82%
CON 516-71	1180	776	727	49	0	230	31.64%	497	68.36%	776	711	65	0	261	36.71%	450	63.29%
CON 517-06	763	500	487	13	0	154	31.62%	333	68.38%	500	467	33	0	161	34.48%	306	65.52%
CON 518-72	759	439	400	38	1	189	47.25%	211	52.75%	439	381	58	0	157	41.21%	224	58.79%
CON 519-72	957	539	556	37	0	192	34.53%	364	65.47%	539	534	59	0	218	40.82%	316	59.18%
CON 520-40	734	327	288	39	0	157	54.51%	131	45.49%	327	277	50	0	120	43.32%	157	56.68%
CON 521-73	1113	529	483	46	0	286	59.21%	197	40.79%	529	459	70	0	206	44.88%	253	55.12%
CON 522-74	1096	632	560	72	0	329	58.75%	231	41.25%	632	532	100	0	241	45.30%	291	54.70%
CON 523-75	950	436	391	45	0	205	52.43%	186	47.57%	436	372	64	0	177	47.58%	195	52.42%
CON 524-76	944	250	210	40	0	112	53.33%	94	46.67%	250	194	56	0	95	48.97%	99	51.03%
CON 525-77	592	159	149	10	0	79	53.02%	70	46.98%	159	139	20	0	63	45.32%	76	54.68%
CON 526-77	612	381	346	34	1	198	57.23%	148	42.77%	381	333	48	0	151	45.35%	182	54.65%
CON 527-78	1231	236	190	46	0	100	52.63%	90	47.37%	236	183	53	0	87	47.54%	96	52.46%
AV PCT BT 4/31	524	356	330	26	0	104	31.52%	226	68.48%	356	317	39	0	114	35.96%	203	64.04%
AV PCT BT 5/35	62	43	42	1	0	10	23.81%	32	76.19%	43	40	3	0	13	32.50%	27	67.50%
AV PCT BT 6/36	323	216	207	9	0	69	33.33%	138	66.67%	216	199	17	0	70	35.18%	129	64.82%
AV PCT BT 7	7	2	2	0	0	1	50.00%	1	50.00%	2	2	0	0	0	0.00%	2	100.00%
AV PCT BT 11/37	207	97	91	6	0	24	26.37%	67	73.63%	97	94	3	0	38	40.43%	56	59.57%
AV PCT BT 13	0	0	0	0	0	0	-	0	-	0	0	0	0	0	-	0	-
AV PCT BT 14/27	120	77	71	6	0	24	33.80%	47	66.20%	77	70	7	0	27	38.57%	43	61.43%
AV PCT BT 15	466	280	257	23	0	85	33.07%	172	66.93%	280	247	33	0	100	40.49%	147	59.51%
AV PCT BT 16	28	18	18	0	0	5	27.78%	13	72.22%	18	18	0	0	9	50.00%	9	50.00%
AV PCT BT 18	8	4	4	0	0	1	25.00%	3	75.00%	4	4	0	0	1	25.00%	3	75.00%
AV PCT BT 19/29	566	331	303	28	0	103	33.99%	200	66.01%	331	296	35	0	131	44.26%	165	55.74%
AV PCT BT 20	19	9	9	0	0	4	44.44%	5	55.56%	9	8	1	0	1	12.50%	7	87.50%
AV PCT BT 21	369	236	228	8	0	62	27.19%	166	72.81%	236	222	14	0	88	39.64%	134	60.36%
AV PCT BT 24	0	0	0	0	0	0	-	0	-	0	0	0	0	0	-	0	-
AV PCT BT 25	14	9	9	0	0	1	11.11%	8	88.89%	9	9	0	0	2	22.22%	7	77.78%
AV PCT BT 26	0	0	0	0	0	0	-	0	-	0	0	0	0	0	-	0	-
AV PCT BT 28	0	0	0	0	0	0	-	0	-	0	0	0	0	0	-	0	-
AV PCT BT 30	0	0	0	0	0	0	-	0	-	0	0	0	0	0	-	0	-
AV PCT BT 34	19	10	9	1	0	4	44.44%	5	55.56%	10	9	1	0	1	11.11%	8	88.89%
AV PCT BT 38	2	1	1	0	0	0	-	0	-	1	1	0	0	0	-	0	-
AV PCT BT 42	8	6	5	1	0	2	40.00%	3	60.00%	6	5	1	0	3	60.00%	2	40.00%
AV PCT BT 43/60	0	0	0	0	0	0	-	0	-	0	0	0	0	0	-	0	-
AV PCT BT 45	203	145	140	5	0	57	40.71%	83	59.29%	145	134	11	0	61	45.52%	73	54.48%
AV PCT BT 47	4	1	1	0	0	0	0.00%	0	0.00%	1	1	0	0	0	0.00%	0	0.00%
AV PCT BT 48	0	0	0	0	0	0	-	0	-	0	0	0	0	0	-	0	-
AV PCT BT 49	4	4	4	0	0	0	0.00%	4	100.00%	4	4	0	0	0	0.00%	0	0.00%
AV PCT BT 51	0	0	0	0	0	0	-	0	-	0	0	0	0	0	-	0	-

Statement of Votes Cast
GENERAL ELECTION HELD NOVEMBER 5, 2002
 SOVC For Jurisdiction Wide, All Counters, STATE PROPOSITIONS
OFFICIAL ELECTION RESULTS- ALL BALLOTS

	50- WATER BOND- INITIATIVE STATUTE						51- TRANSPORTATION-INITIATIVE STATUTE						
	Reg. Voters	Ballots Cast	Total Votes	Times Blank Voted	Times Over Voted	NO	Reg. Voters	Ballots Cast	Total Votes	Times Blank Voted	Times Over Voted	YES	NO
AVPCT BT 52	53	22	20	2	0	9 45.00%	11 55.00%	53	22	20	2	0	7 35.00%
AVPCT BT 53/61	266	160	147	13	0	96 65.31%	51 34.69%	266	160	142	18	0	66 46.48%
AVPCT BT 55/62	18	15	13	2	0	5 38.46%	8 61.54%	18	15	13	2	0	5 38.46%
AVPCT BT 56	3	0	0	0	0	-	0	3	0	0	0	0	0
AVPCT BT 58	210	158	143	15	0	74 51.75%	69 48.25%	210	158	140	18	0	82 58.57%
AVPCT BT 59	115	58	57	1	0	17 29.82%	40 70.18%	115	58	55	3	0	18 32.73%
Total	140659	83903	77463	6421	19	34767 44.88%	42696 55.12%	140659	83903	74917	8973	13	31615 42.20%

Statement of Votes Cast
GENERAL ELECTION HELD NOVEMBER 5, 2002
SOVC For Jurisdiction Wide, All Counters, All Races
OFFICIAL ELECTION RESULTS - ALL BALLOTS

52- ELECTION DAY VOTER REGISTRATION- INITIATIVE STATUTE

Reg. Voters	Vote For	Ballots Cast	Total Votes	Times Blank Voted	Times Over Voted	Number of Under Votes	YES	NO
69297	0	40887	37523	3360	4	0	12613	24910
62053	0	37529	34982	2537	10	0	9741	25241
9309	0	5487	5077	409	1	0	1492	3585
140659	0	83903	77582	6306	15	0	23846	53736
140659	0	83903	77582	6306	15	0	23846	53736
140659	0	83903	77582	6306	15	0	23846	53736
140659	0	83903	77582	6306	15	0	23846	53736
140659	0	83903	77582	6306	15	0	23846	53736
140659	0	83903	77582	6306	15	0	23846	53736
26011	0	15466	14538	922	6	0	4091	10447
30929	0	20057	18345	1711	1	0	6036	12309
27616	0	16262	14951	1308	3	0	4917	10034
28011	0	16831	15592	1238	1	0	4493	11099
26024	0	14007	12975	1028	4	0	3980	8995
2068	0	1280	1181	99	0	0	329	852
140659	0	83903	77582	6306	15	0	23846	53736
10337	0	6589	6061	528	0	0	1662	4399
6457	0	3420	3170	249	1	0	1110	2060
6903	0	4320	3930	390	0	0	1238	2692
12255	0	7115	6628	485	2	0	1963	4665
24919	0	13774	12574	1199	1	0	4381	8193
5543	0	3508	3253	254	1	0	973	2280
15072	0	8738	8152	582	4	0	2322	5830
59173	0	36439	33814	2619	6	0	10197	23617
0	0	0	0	0	0	0	0	0
140659	0	83903	77582	6306	15	0	23846	53736

Statement of Votes Cast
GENERAL ELECTION HELD NOVEMBER 5, 2002
 SOVC For Jurisdiction Wide, All Counters, STATE PROPOSITIONS
OFFICIAL ELECTION RESULTS- ALL BALLOTS

52- ELECTION DAY VOTER REGISTRATION- INITIATIVE STATUTE

Jurisdiction Wide	Reg. Voters	Ballots Cast	Total Votes	Times Blank Voted	Times Over Voted	YES	NO
CON 101-01	1145	654	629	25	0	170	459
CON 102-02	1285	763	726	37	0	208	518
CON 103-03	1062	676	645	29	2	143	502
CON 104-03	1256	711	682	27	2	187	495
CON 105-04	1025	652	623	29	0	171	452
CON 106-05	458	260	252	8	0	76	176
CON 107-06	142	89	77	12	0	19	58
CON 108-03	1366	827	793	34	0	218	575
CON 109-07	760	466	446	20	0	114	332
CON 110-08	1045	555	531	24	0	157	374
CON 111-08	1093	606	553	53	0	165	388
CON 112-03	841	359	330	28	1	113	217
CON 113-04	1210	762	729	33	0	213	516
CON 114-07	949	604	563	41	0	151	412
CON 115-09	1093	626	584	42	0	177	407
CON 116-10	1079	575	534	41	0	166	368
CON 117-10	1375	897	829	68	0	231	598
CON 118-11	1152	713	656	57	0	204	452
CON 119-09	1303	750	690	59	1	220	470
CON 120-11	1108	666	627	39	0	166	461
CON 121-12	1266	822	770	52	0	220	550
CON 122-12	783	535	497	38	0	122	375
CON 123-13	772	506	474	32	0	126	348
CON 124-14	1050	591	549	42	0	167	382
CON 125-14	1386	799	747	52	0	187	560
CON 201-15	1299	965	890	75	0	304	586
CON 202-15	1070	758	697	61	0	220	477
CON 203-15	1364	984	891	93	0	278	613
CON 204-15	1132	860	787	73	0	219	568
CON 205-16	1042	687	642	45	0	192	450
CON 206-16	1120	689	634	55	0	214	420
CON 207-17	1023	626	576	50	0	189	387
CON 208-18	1273	819	752	67	0	211	541
CON 209-19	1442	842	756	86	0	258	498
CON 210-20	1057	614	559	55	0	190	369
CON 211-20	1174	764	683	81	0	203	480
CON 212-20	934	655	604	51	0	187	417
CON 213-21	393	258	233	25	0	91	142
CON 214-22	1174	797	715	82	0	270	445

Statement of Votes Cast
 GENERAL ELECTION HELD NOVEMBER 5, 2002
 SOVC For Jurisdiction Wide, All Counters, STATE PROPOSITIONS
 OFFICIAL ELECTION RESULTS- ALL BALLOTS

52- ELECTION DAY VOTER REGISTRATION- INITIATIVE STATUTE

Reg. Voters	Ballots Cast	Total Votes	Times Blank Voted	Times Over Voted	YES	NO
CON 215-23	732	667	65	0	263	39.43%
CON 216-24	730	674	56	0	244	36.20%
CON 217-25	1105	614	43	0	209	36.60%
CON 218-26	824	749	75	0	284	37.92%
CON 219-27	1122	816	737	0	245	33.24%
CON 220-27	1382	997	916	80	316	34.50%
CON 221-28	1319	916	842	74	278	33.02%
CON 222-29	919	654	592	62	155	26.18%
CON 223-29	1126	574	512	62	178	34.77%
CON 224-75	752	408	376	32	132	35.11%
CON 225-30	923	480	440	40	153	34.77%
CON 226-31	1169	700	646	54	239	37.00%
CON 227-31	1267	844	775	69	205	26.45%
CON 301-32	509	252	236	16	84	35.59%
CON 302-33	940	537	502	35	168	33.47%
CON 303-34	751	469	432	37	157	36.34%
CON 304-37	1134	610	570	40	219	38.42%
CON 305-37	1204	799	732	67	223	30.46%
CON 306-35	980	519	466	52	164	35.19%
CON 307-36	1148	776	712	64	203	28.51%
CON 308-35	1060	676	610	66	190	31.15%
CON 309-38	1226	661	600	61	219	36.50%
CON 310-38	1148	547	481	66	204	42.41%
CON 311-39	818	428	385	43	169	43.90%
CON 312-40	990	600	562	38	182	26.49%
CON 313-41	1080	766	687	79	257	29.68%
CON 314-42	1415	944	866	78	236	28.50%
CON 315-43	1324	890	828	62	170	34.34%
CON 316-43	968	534	495	39	106	30.11%
CON 317-44	679	387	352	34	149	35.82%
CON 318-44	790	458	416	42	194	26.72%
CON 319-45	1082	774	726	48	118	27.06%
CON 320-45	700	465	436	29	226	33.83%
CON 321-46	1295	709	668	40	209	32.40%
CON 322-46	1224	709	645	64	220	35.95%
CON 323-47	1342	659	612	47	260	38.63%
CON 324-48	1354	726	673	53	195	34.09%
CON 325-49	1242	617	572	45	209	32.40%
CON 326-55	1127	705	645	60	104	30.95%
CON 401-36	541	365	336	29	0	0.00%

Statement of Votes Cast
GENERAL ELECTION HELD NOVEMBER 5, 2002
 SOVC For Jurisdiction Wide, All Counters, STATE PROPOSITIONS
OFFICIAL ELECTION RESULTS- ALL BALLOTS

52- ELECTION DAY VOTER REGISTRATION- INITIATIVE STATUTE

Reg. Voters	Ballots Cast	Total Votes	Times Blank Voted	Times Over Voted	YES	NO
CON 402-41	419	268	243	25	0	183
CON 403-50	761	546	520	26	0	412
CON 404-50	960	708	664	44	0	518
CON 405-51	1328	922	858	64	0	654
CON 406-52	1268	816	726	90	0	523
CON 407-53	1100	774	706	68	0	498
CON 408-54	844	533	496	37	0	349
CON 409-51	1025	569	517	52	0	361
CON 410-51	1080	635	582	53	0	397
CON 411-54	1057	565	521	44	0	357
CON 412-51	914	521	471	50	0	330
CON 413-55	1213	750	696	54	0	521
CON 414-55	408	252	236	16	0	172
CON 415-56	1216	685	644	41	0	450
CON 416-56	1130	732	686	46	0	490
CON 417-57	1273	804	754	50	0	547
CON 418-58	991	514	471	43	0	287
CON 419-59	1137	642	593	49	0	382
CON 420-60	1150	579	533	46	0	366
CON 421-60	1025	516	483	33	0	329
CON 422-61	1082	632	586	46	0	422
CON 423-62	1171	785	735	49	1	561
CON 424-62	860	658	605	53	0	471
CON 425-63	773	520	489	31	0	371
CON 426-64	1212	500	463	37	0	284
CON 427-64	1346	570	532	38	0	321
CON 501-65	1231	737	697	39	1	505
CON 502-66	1005	625	588	37	0	449
CON 503-66	1081	725	679	45	1	515
CON 504-67	467	324	306	18	0	219
CON 505-67	856	595	546	49	0	422
CON 506-67	945	566	537	29	0	406
CON 507-67	951	573	544	29	0	390
CON 508-68	1098	625	560	64	1	394
CON 509-68	1016	648	611	37	0	450
CON 510-69	1007	575	532	43	0	388
CON 511-69	1145	590	545	45	0	340
CON 512-65	1108	508	472	36	0	322
CON 513-68	1215	678	636	41	1	454
CON 514-68	1113	641	598	43	0	371

Statement of Votes Cast
 GENERAL ELECTION HELD NOVEMBER 5, 2002
 SOVC For Jurisdiction Wide, All Counters, STATE PROPOSITIONS
 OFFICIAL ELECTION RESULTS- ALL BALLOTS

52- ELECTION DAY VOTER REGISTRATION- INITIATIVE STATUTE

Reg. Voters	Ballots Cast	Total Votes	Times Blank Voted	Times Over Voted	YES	NO
834	328	301	27	0	96	205
1180	776	723	53	0	186	537
763	500	472	28	0	113	359
759	439	394	45	0	127	267
957	593	558	35	0	151	407
734	327	300	27	0	119	181
1113	529	477	52	0	191	286
1096	632	562	70	0	218	344
950	436	400	36	0	156	244
944	250	221	29	0	107	114
592	159	152	7	0	67	85
612	381	348	33	0	121	227
1231	236	206	30	0	97	109
524	356	320	36	0	64	256
62	43	43	0	0	12	31
323	216	206	10	0	57	149
7	2	2	0	0	0	2
207	97	93	4	0	23	70
0	0	0	0	0	0	0
120	77	71	6	0	21	50
466	280	266	14	0	72	194
28	18	17	1	0	2	15
8	4	4	0	0	0	4
566	331	300	31	0	90	210
19	9	8	1	0	3	5
369	236	230	6	0	50	180
0	0	0	0	0	0	0
14	9	9	0	0	0	9
0	0	0	0	0	0	0
0	0	0	0	0	0	0
0	0	0	0	0	0	0
19	10	9	1	0	4	5
2	1	1	0	0	1	0
8	6	5	1	0	0	5
0	0	0	0	0	0	0
203	145	140	5	0	35	105
4	1	1	0	0	0	1
0	0	0	0	0	0	0
4	4	4	0	0	0	4
0	0	0	0	0	0	0

Statement of Votes Cast
 GENERAL ELECTION HELD NOVEMBER 5, 2002
 SOVC For Jurisdiction Wide, All Counters, STATE PROPOSITIONS
 OFFICIAL ELECTION RESULTS- ALL BALLOTS

52- ELECTION DAY VOTER REGISTRATION- INITIATIVE STATUTE

	Reg. Voters	Ballots Cast	Total Votes	Times Blank Voted	Times Over Voted	YES	NO
AVPCT BT 52	53	22	21	1	0	8	13
AVPCT BT 53/61	266	160	148	12	0	62	86
AVPCT BT 55/62	18	15	13	2	0	4	9
AVPCT BT 56	3	0	0	0	0	0	0
AVPCT BT 58	210	158	143	15	0	64	79
AVPCT BT 59	115	58	56	2	0	18	38
Total	140659	83903	77582	6306	15	23846	53736
						30.74%	69.26%
						38.10%	61.90%
						41.89%	58.11%
						30.77%	69.23%
						-	-
						44.76%	55.24%
						32.14%	67.86%

Statement of Votes Cast
GENERAL ELECTION HELD NOVEMBER 5, 2002
SOVC For Jurisdiction Wide, All Counters, All Races
OFFICIAL ELECTION RESULTS - ALL BALLOTS

M-02 PASO ROBLES USD FACILITIES IMP DIST BOND

Reg. Voters	Vote For	Ballots Cast	Total Votes	Times Blank Voted	Times Over Voted	Number of Under Votes	YES		NO	
							Number of Under Votes	Percentage	Number of Under Votes	Percentage
0	0	0	0	0	0	0	0	0	0	0
17924	0	10542	10091	448	3	0	5164	51.17%	4927	48.83%
0	0	0	0	0	0	0	0	0	0	0
17924	0	10542	10091	448	3	0	5164	51.17%	4927	48.83%
17924	0	10542	10091	448	3	0	5164	51.17%	4927	48.83%
17924	0	10542	10091	448	3	0	5164	51.17%	4927	48.83%
17924	0	10542	10091	448	3	0	5164	51.17%	4927	48.83%
17924	0	10542	10091	448	3	0	5164	51.17%	4927	48.83%
17924	0	10542	10091	448	3	0	5164	51.17%	4927	48.83%
17924	0	10542	10091	448	3	0	5164	51.17%	4927	48.83%
17717	0	10445	9997	445	3	0	5126	51.28%	4871	48.72%
0	0	0	0	0	0	0	0	0	0	0
0	0	0	0	0	0	0	0	0	0	0
0	0	0	0	0	0	0	0	0	0	0
0	0	0	0	0	0	0	0	0	0	0
0	0	0	0	0	0	0	0	0	0	0
207	0	97	94	3	0	0	38	40.43%	56	59.57%
17924	0	10542	10091	448	3	0	5164	51.17%	4927	48.83%
0	0	0	0	0	0	0	0	0	0	0
0	0	0	0	0	0	0	0	0	0	0
0	0	0	0	0	0	0	0	0	0	0
12248	0	7113	6761	351	1	0	3653	54.03%	3108	45.97%
0	0	0	0	0	0	0	0	0	0	0
0	0	0	0	0	0	0	0	0	0	0
0	0	0	0	0	0	0	0	0	0	0
5676	0	3429	3330	97	2	0	1511	45.38%	1819	54.62%
0	0	0	0	0	0	0	0	0	0	0
17924	0	10542	10091	448	3	0	5164	51.17%	4927	48.83%

Statement of Votes Cast

GENERAL ELECTION HELD NOVEMBER 5, 2002
 SOVC For PASO ROBLES JT UNIFIED SCH DST, All Counters, PASO ROBLES UNIFIED SCHOOL DISTRICT
 OFFICIAL ELECTION RESULTS- ALL BALLOTS

M-02 PASO ROBLES USD FACILITIES IMP DIST BOND

Jurisdiction	Reg. Voters	Vote For	Ballots Cast	Total Votes	Times Blank Voted	Times Over Voted	Number of Under Votes	YES	NO
Jurisdiction Wide									
CON 101-01	0	0	0	0	0	0	0	0	0
CON 102-02	0	0	0	0	0	0	0	0	0
CON 103-03	1062	1	676	658	18	0	0	291	367
CON 104-03	1256	1	711	687	22	2	0	282	405
CON 105-04	1025	1	652	636	16	0	0	312	324
CON 108-03	1366	1	827	803	24	0	0	392	411
CON 109-07	760	1	466	452	14	0	0	196	256
CON 110-08	1045	1	555	534	21	0	0	270	264
CON 111-08	1093	1	606	575	31	0	0	336	239
CON 112-03	841	1	359	336	23	0	0	197	139
CON 113-04	1210	1	762	734	28	0	0	413	321
CON 114-07	949	1	604	584	20	0	0	276	308
CON 115-09	1093	1	626	592	33	1	0	338	254
CON 116-10	1079	1	575	546	29	0	0	314	232
CON 117-10	1375	1	897	845	52	0	0	440	232
CON 118-11	1152	1	713	667	46	0	0	353	405
CON 119-09	1303	1	750	709	41	0	0	388	314
CON 120-11	1108	1	666	639	27	0	0	328	321
AV/PCT BT 11/37	207	1	97	94	3	0	0	38	311
Total	17924	0	10542	10091	448	3	0	5164	4927

Statement of Votes Cast
 GENERAL ELECTION HELD NOVEMBER 5, 2002
 SOVC For Jurisdiction Wide, All Counters, All Races
 OFFICIAL ELECTION RESULTS - ALL BALLOTS

N-02 PASO ROBLES USD BOND

Reg. Voters	Vote For	Ballots Cast	Total Votes	Times Blank Voted	Times Over Voted	Number of Under Votes	YES	NO
	0	0	0	0	0	0	0	0
20354	0	11959	11195	762	2	0	5847	5348
	0	0	0	0	0	0	0	0
20354	0	11959	11195	762	2	0	5847	5348
20354	0	11959	11195	762	2	0	5847	5348
20354	0	11959	11195	762	2	0	5847	5348
20354	0	11959	11195	762	2	0	5847	5348
20354	0	11959	11195	762	2	0	5847	5348
20354	0	11959	11195	762	2	0	5847	5348
20354	0	11959	11195	762	2	0	5847	5348
20354	0	11959	11195	762	2	0	5847	5348
20147	0	11862	11109	751	2	0	5810	5299
0	0	0	0	0	0	0	0	0
0	0	0	0	0	0	0	0	0
0	0	0	0	0	0	0	0	0
0	0	0	0	0	0	0	0	0
207	0	97	86	11	0	0	37	49
20354	0	11959	11195	762	2	0	5847	5348
	0	0	0	0	0	0	0	0
	0	0	0	0	0	0	0	0
	0	0	0	0	0	0	0	0
12248	0	7113	6742	369	2	0	3743	2999
	0	0	0	0	0	0	0	0
	0	0	0	0	0	0	0	0
	0	0	0	0	0	0	0	0
	0	0	0	0	0	0	0	0
8106	0	4846	4453	393	0	0	2104	2349
	0	0	0	0	0	0	0	0
20354	0	11959	11195	762	2	0	5847	5348

Statement of Votes Cast
GENERAL ELECTION HELD NOVEMBER 5, 2002
SOVC For PASO ROBLES JT UNIFIED SCH DST, All Counters, PASO ROBLES UNIFIED SCHOOL DISTRICT
OFFICIAL ELECTION RESULTS- ALL BALLOTS

N-02 PASO ROBLES USD BOND

Jurisdiction Wide	Reg. Voters	Vote For	Ballois Cast	Total Votes	Times Blank Voted	Times Over Voted	Number of Under Votes	YES	NO
CON 101-01	1145	1	654	593	61	0	0	276	317
CON 102-02	1285	1	763	712	51	0	0	366	346
CON 103-03	1062	1	676	632	44	0	0	290	342
CON 104-03	1256	1	711	642	69	0	0	271	371
CON 105-04	1025	1	652	605	47	0	0	291	314
CON 108-03	1366	1	827	758	69	0	0	384	374
CON 109-07	760	1	466	425	41	0	0	189	236
CON 110-08	1045	1	555	534	21	0	0	270	264
CON 111-08	1093	1	606	567	39	0	0	334	233
CON 112-03	841	1	359	339	20	0	0	197	142
CON 113-04	1210	1	762	736	25	1	0	418	318
CON 114-07	949	1	604	580	24	0	0	283	297
CON 115-09	1093	1	626	591	34	1	0	343	248
CON 116-10	1079	1	575	544	31	0	0	329	215
CON 117-10	1375	1	897	844	53	0	0	465	379
CON 118-11	1152	1	713	666	47	0	0	372	294
CON 119-09	1303	1	750	703	47	0	0	392	311
CON 120-11	1108	1	666	638	28	0	0	340	298
AVPCT BT 11/37	207	1	97	86	11	0	0	37	49
Total	20354	0	11959	11195	762	2	0	5847	5348

Statement of Votes Cast
 GENERAL ELECTION HELD NOVEMBER 5, 2002
 SOVC For CITY OF ATASCADERO, All Counters, CITY OF ATASCADERO
 OFFICIAL ELECTION RESULTS- ALL BALLOTS

K-02 ATASCADERO TRANSIENT OCCUPANCY TAX

Reg. Voters	Vote For	Ballots Cast	Total Votes	Times Blank Voted	Times Over Voted	Number of Under Votes	YES	NO
Jurisdiction Wide								
CON 501-65	1	737	706	30	1	1	487 68.98%	219 31.02%
CON 502-66	1	625	597	28	0	0	393 65.83%	204 34.17%
CON 503-66	1	725	695	30	0	0	490 70.50%	205 29.50%
CON 504-67	1	324	312	12	0	0	227 72.76%	85 27.24%
CON 505-67	1	595	559	36	0	0	415 74.24%	144 25.76%
CON 506-67	1	566	535	31	0	0	363 67.85%	172 32.15%
CON 507-67	1	573	547	26	0	0	383 70.02%	164 29.98%
CON 508-68	1	625	584	41	0	0	396 67.81%	188 32.19%
CON 509-68	1	648	619	28	1	0	403 65.11%	216 34.89%
CON 510-69	1	575	546	29	0	0	364 66.67%	182 33.33%
CON 511-69	1	590	553	37	0	0	371 67.09%	182 32.91%
CON 512-65	1	508	481	27	0	0	310 64.45%	171 35.55%
CON 513-68	1	678	640	38	0	0	429 67.03%	211 32.97%
CON 514-68	1	641	603	38	0	0	339 56.22%	264 43.78%
CON 515-70	1	328	304	24	0	0	174 57.24%	130 42.76%
Total	0	8738	8281	455	2	0	5544 66.95%	2737 33.05%

Statement of Votes Cast
 GENERAL ELECTION HELD NOVEMBER 5, 2002
 SOVC For Jurisdiction Wide, All Counters, All Races
 OFFICIAL ELECTION RESULTS - ALL BALLOTS

L-02 SAN LUIS OBISPO CITY CHARTER AMENDMENT

Reg. Voters	Vote For	Ballots Cast	Total Votes	Times Blank Voted	Times Over Voted	Number of Under Votes	YES	NO
24919	0	13774	10936	2836	2	0	8419 76.98%	2517 23.02%
0	0	0	0	0	0	0	0	0
0	0	0	0	0	0	0	0	0
24919	0	13774	10936	2836	2	0	8419 76.98%	2517 23.02%
24919	0	13774	10936	2836	2	0	8419 76.98%	2517 23.02%
24919	0	13774	10936	2836	2	0	8419 76.98%	2517 23.02%
24919	0	13774	10936	2836	2	0	8419 76.98%	2517 23.02%
24919	0	13774	10936	2836	2	0	8419 76.98%	2517 23.02%
0	0	0	0	0	0	0	0	0
6160	0	3661	2910	751	0	0	2224 76.43%	686 23.57%
11911	0	6874	5528	1344	2	0	4279 77.41%	1249 22.59%
541	0	365	289	76	0	0	232 80.28%	57 19.72%
6041	0	2714	2080	634	0	0	1582 76.06%	498 23.94%
266	0	160	129	31	0	0	102 79.07%	27 20.93%
24919	0	13774	10936	2836	2	0	8419 76.98%	2517 23.02%
0	0	0	0	0	0	0	0	0
0	0	0	0	0	0	0	0	0
0	0	0	0	0	0	0	0	0
0	0	0	0	0	0	0	0	0
0	0	0	0	0	0	0	0	0
0	0	0	0	0	0	0	0	0
0	0	0	0	0	0	0	0	0
0	0	0	0	0	0	0	0	0
24919	0	13774	10936	2836	2	0	8419 76.98%	2517 23.02%

Statement of Votes Cast
GENERAL ELECTION HELD NOVEMBER 5, 2002
SOVC For CITY OF SAN LUIS OBISPO, All Counters, CITY OF SAN LUIS OBISPO
OFFICIAL ELECTION RESULTS- ALL BALLOTS

L-02 SAN LUIS OBISPO CITY CHARTER AMENDMENT

Reg. Voters	Vote For	Ballots Cast	Total Votes	Times Blank Voted	Times Over Voted	Number of Under Votes	YES	NO
Jurisdiction Wide								
919	1	654	514	140	0	0	399	115
CON 222-29		574	447	127	0	0	342	105
CON 223-29		408	319	89	0	0	258	61
CON 224-75		480	387	93	0	0	294	93
CON 225-30		700	564	136	0	0	417	147
CON 226-31		844	678	166	0	0	513	165
CON 227-31		252	205	47	0	0	151	54
CON 301-32		537	457	80	0	0	351	106
CON 302-33		469	378	91	0	0	274	104
CON 303-34		610	502	108	0	0	359	143
CON 304-37		799	649	150	0	0	526	123
CON 305-37		519	406	113	0	0	299	107
CON 306-35		776	625	149	2	0	511	114
CON 307-36		676	528	148	0	0	424	104
CON 308-35		661	526	135	0	0	398	128
CON 309-38		547	414	133	0	0	321	93
CON 310-38		428	323	105	0	0	252	71
CON 311-39		600	515	85	0	0	413	102
CON 312-40		365	289	76	0	0	232	57
CON 401-36		327	258	69	0	0	188	70
CON 520-40		529	417	112	0	0	317	100
CON 521-73		632	490	142	0	0	391	99
CON 522-74		436	335	101	0	0	237	98
CON 523-75		250	160	90	0	0	120	40
CON 524-76		159	114	45	0	0	93	21
CON 525-77		381	306	75	0	0	236	70
CON 526-77		0	0	0	0	0	0	0
AVPCT BT 43/60		1	1	0	0	0	1	0
AVPCT BT 47		160	129	31	0	0	102	27
AVPCT BT 53/61		3	0	0	0	0	0	0
AVPCT BT 56		13774	10936	2836	2	0	8419	2517
Total	0	13774	10936	2836	2	0	8419	2517

Statement of Votes Cast
 GENERAL ELECTION HELD NOVEMBER 5, 2002
 SOVC For Jurisdiction Wide, All Counters, All Races
 OFFICIAL ELECTION RESULTS - ALL BALLOTS

O-02 ARROYO GRANDE BOND

Reg. Voters	Vote For	Ballots Cast	Total Votes	Times Blank Voted	Times Over Voted	Number of Under Votes	YES		NO	
							4535	72.43%	1726	27.57%
0	0	0	0	0	0	0	0	0	-	0
10337	0	6589	6261	328	0	0	4535	72.43%	1726	27.57%
0	0	0	0	0	0	0	0	-	0	-
10337	0	6589	6261	328	0	0	4535	72.43%	1726	27.57%
10337	0	6589	6261	328	0	0	4535	72.43%	1726	27.57%
10337	0	6589	6261	328	0	0	4535	72.43%	1726	27.57%
10337	0	6589	6261	328	0	0	4535	72.43%	1726	27.57%
10337	0	6589	6261	328	0	0	4535	72.43%	1726	27.57%
10337	0	6589	6261	328	0	0	4535	72.43%	1726	27.57%
0	0	0	0	0	0	0	0	-	0	-
0	0	0	0	0	0	0	0	-	0	-
0	0	0	0	0	0	0	0	-	0	-
10337	0	6589	6261	328	0	0	4535	72.43%	1726	27.57%
0	0	0	0	0	0	0	0	-	0	-
0	0	0	0	0	0	0	0	-	0	-
10337	0	6589	6261	328	0	0	4535	72.43%	1726	27.57%
0	0	0	0	0	0	0	0	-	0	-
10337	0	6589	6261	328	0	0	4535	72.43%	1726	27.57%
10337	0	6589	6261	328	0	0	4535	72.43%	1726	27.57%
0	0	0	0	0	0	0	0	-	0	-
0	0	0	0	0	0	0	0	-	0	-
0	0	0	0	0	0	0	0	-	0	-
0	0	0	0	0	0	0	0	-	0	-
0	0	0	0	0	0	0	0	-	0	-
0	0	0	0	0	0	0	0	-	0	-
0	0	0	0	0	0	0	0	-	0	-
10337	0	6589	6261	328	0	0	4535	72.43%	1726	27.57%
10337	0	6589	6261	328	0	0	4535	72.43%	1726	27.57%
0	0	0	0	0	0	0	0	-	0	-
0	0	0	0	0	0	0	0	-	0	-
0	0	0	0	0	0	0	0	-	0	-
0	0	0	0	0	0	0	0	-	0	-
0	0	0	0	0	0	0	0	-	0	-
0	0	0	0	0	0	0	0	-	0	-
0	0	0	0	0	0	0	0	-	0	-
0	0	0	0	0	0	0	0	-	0	-
0	0	0	0	0	0	0	0	-	0	-
10337	0	6589	6261	328	0	0	4535	72.43%	1726	27.57%

Statement of Votes Cast
 GENERAL ELECTION HELD NOVEMBER 5, 2002
 SOVC For CITY OF ARROYO GRANDE, All Counters, CITY OF ARROYO GRANDE
 OFFICIAL ELECTION RESULTS- ALL BALLOTS

O-02 ARROYO GRANDE BOND

Jurisdiction Wide	Reg. Voters	Vote For	Ballots Cast	Total Votes	Times Blank Voted	Times Over Voted	Number of Under Votes	YES	NO
CON 403-50	761	1	546	524	22	0	0	372	152
CON 404-50	960	1	708	685	23	0	0	503	182
CON 405-51	1328	1	922	882	40	0	0	628	254
CON 406-52	1268	1	816	770	46	0	0	596	174
CON 407-53	1100	1	774	738	36	0	0	578	160
CON 408-54	844	1	533	504	29	0	0	351	153
CON 409-51	1025	1	569	540	29	0	0	375	165
CON 410-51	1080	1	635	597	38	0	0	420	177
CON 411-54	1057	1	565	527	38	0	0	375	152
CON 412-51	914	1	521	494	27	0	0	337	157
Total	10337	0	6589	6261	328	0	0	4535	1726
								70.99%	29.01%
								73.43%	26.57%
								71.20%	28.80%
								77.40%	22.60%
								78.32%	21.68%
								69.64%	30.36%
								69.44%	30.56%
								70.35%	29.65%
								71.16%	28.84%
								68.22%	31.78%
								72.43%	27.57%

Statement of Votes Cast
 GENERAL ELECTION HELD NOVEMBER 5, 2002
 SOVC For CITY OF PASO ROBLES, All Counters, CITY OF PASO ROBLES
 OFFICIAL ELECTION RESULTS- ALL BALLOTS

P-02 PASO ROBLES CITY TREASURER													
Jurisdiction Wide	Write-In Votes	Reg. Voters	Vote For	Ballots Cast	Total Votes	Times Blank Voted	Times Over Voted	Number of Under Votes	YES	NO			
												57	0.52%
CON 110-08	5	1093	1	606	545	61	0	0	0	234	42.94%	311	57.06%
CON 111-08	4	841	1	359	327	32	0	0	0	140	42.81%	187	57.19%
CON 112-03	7	1210	1	762	703	58	1	0	0	282	40.11%	421	59.89%
CON 113-04	3	949	1	604	558	46	0	0	0	220	39.43%	338	60.57%
CON 114-07	1	1093	1	626	554	72	0	0	0	236	42.60%	318	57.40%
CON 115-09	2	1079	1	575	517	57	1	0	0	200	38.68%	317	61.32%
CON 116-10	9	1375	1	897	813	83	1	0	0	311	38.25%	502	61.75%
CON 117-10	6	1152	1	713	634	79	0	0	0	273	43.06%	361	56.94%
CON 118-11	13	1303	1	750	672	78	0	0	0	278	41.37%	394	58.63%
CON 119-09	2	1108	1	666	602	63	1	0	0	224	37.21%	378	62.79%
CON 120-11	0	7	1	2	2	0	0	0	0	1	50.00%	1	50.00%
AV PCT BT 7	57	12255	0	7115	6430	681	4	0	0	2606	40.53%	3824	59.47%
Total													

Statement of Votes Cast
 GENERAL ELECTION HELD NOVEMBER 5, 2002
 SOVC For CRESTON HILLS RANCH CSD, All Counters, CRESTON HILLS RANCH COMMUNITY SERVICES
 DISTRICT

J-02 CRESTON HILLS RANCH CSD APPROPRIATIONS LIMIT

Reg. Voters	Vote For	Ballots Cast	Total Votes	Times Blank Voted	Times Over Voted	Number of Under Votes	YES	NO
29	1	24	24	0	0	0	24 100.00%	0 0.00%
29	0	24	24	0	0	0	24 100.00%	0 0.00%

Jurisdiction Wide
 CON 517-06
 Total



SANTA BARBARA COUNTY
We Provide Courteous Public Service

KENNETH A. PETTIT
County Clerk-Recorder-Assessor & Registrar of Voters
LARRY G. HERRERA
Assistant County Clerk-Recorder-Assessor & Registrar of Voters

Mailing Address: County Clerk-Recorder-Assessor & Registrar of Voters, PO Box 159, Santa Barbara, CA 93102-0159

**CERTIFICATION OF ELECTION
RESULTS OF THE OFFICIAL CANVASS**

RECEIVED
DEC 16 2002
BY: _____

STATE OF CALIFORNIA)
)
) **SS.**
COUNTY OF SANTA BARBARA)

*I Kenneth A. Pettit, County Clerk-Recorder-Assessor & Registrar of
Voters for Santa Barbara County, do hereby certify:*

*That the foregoing is a full, true and correct statement of the
results of the official canvass of the returns of the November 5, 2002,
Consolidated General Election as directed by Sections 15372 and 15400
of the California Elections Code.*

*IN WITNESS WHEREOF, I hereunto
set my hand and affix the official seal
at Santa Barbara, California this 26th
day of November 2002.*

Seal

KENNETH A. PETTIT
County Clerk-Recorder-Assessor and
Registrar of Voters

Statement of Votes Cast
 Consolidated General Election, November 5, 2002
 Santa Barbara County
 Polling and Absentee Combined

	TURN OUT		U.S. REPRESENTATIVE 23RD DISTRICT					
	Reg. Voters	Cards Cast	% Turnout	Reg. Voters	Total Votes	JAMES E. HILL (LIB)	LOIS CAPPAS (DEM)	BETH ROGERS (REP)
County								
*0 0 Santa Barbara County	139453	82419	59.10%	139453	81084	1463	49634	29920
Total	139453	82419	59.10%	139453	81084	1463	49634	29920
United States Representative								
*123 0 23rd Congressional District	139453	82419	59.10%	139453	81084	1463	49634	29920
Total	139453	82419	59.10%	139453	81084	1463	49634	29920
State Senator								
*215 0 15th State Senatorial District	28638	15406	53.80%	28638	15187	440	7001	7723
*219 0 19th State Senatorial District	110815	67013	60.47%	110815	65897	1023	42633	22197
Total	139453	82419	59.10%	139453	81084	1463	49634	29920
Member of the State Assembly								
*333 0 33rd State Assembly District	28789	15500	53.84%	28789	15279	440	7021	7795
*335 0 35th State Assembly District	110664	66919	60.47%	110664	65805	1023	42613	22125
Total	139453	82419	59.10%	139453	81084	1463	49634	29920
County Supervisor								
*401 0 1st Supervisorial District	39282	23186	59.02%	39282	22865	312	14963	7578
*402 0 2nd Supervisorial District	47742	30771	64.45%	47742	30433	463	18988	10963
*403 0 3rd Supervisorial District	23787	13055	54.88%	23787	12598	248	8682	3655
*404 0 4th Supervisorial District	2661	1457	54.75%	2661	1433	49	899	479
*405 0 5th Supervisorial District	25981	13950	53.69%	25981	13755	391	6102	7245
Total	139453	82419	59.10%	139453	81084	1463	49634	29920
City								
*501 0 City of Carpinteria	6396	4011	62.71%	6396	3957	69	2378	1506
*502 0 City of Guadalupe	1899	1108	58.35%	1899	1088	38	730	315
*504 0 City of Santa Barbara	46091	27334	59.30%	46091	27053	405	18847	7783
*505 0 City of Santa Maria	25816	13876	53.75%	25816	13682	389	6078	7198
*507 0 City of Goleta	15235	10012	65.72%	15235	9869	170	5989	3699
*599 0 Unincorporated Area	44016	26078	59.25%	44016	25435	392	15612	9419
Total	139453	82419	59.10%	139453	81084	1463	49634	29920
Board of Equalization (State)								
0501 0 Board Of Equalization District # 1	103592	58897	56.85%	103592	57907	1143	36569	20136
0502 0 Board Of Equalization District # 2	35861	23522	65.59%	35861	23177	320	13065	9784
Total	139453	82419	59.10%	139453	81084	1463	49634	29920

Statement of Votes Cast
 Consolidated General Election, November 5, 2002
 Santa Barbara County
 Polling and Absentee Combined

Jurisdiction	TURN OUT		U.S. REPRESENTATIVE 23RD DISTRICT					BETH ROGERS (REP)				
	Reg. Voters	Cards Cast	% Turnout	Reg. Voters	Vote For	Total Votes	JAMES E. HILL (LIB)		LOIS CAPPS (DEM)			
Jurisdiction Wide	716	510	71.23%	716	1	502	9	1.79%	366	72.91%	127	25.30%
10-0026 Mission Canyon	765	462	60.39%	765	1	457	7	1.53%	228	49.89%	222	48.58%
10-1006 Carpinteria	1137	754	66.31%	1137	1	746	7	0.94%	388	52.01%	351	47.05%
10-1007 Carpinteria	564	371	65.78%	564	1	367	2	0.54%	207	56.40%	158	43.05%
10-1008 Summerland	744	424	56.99%	744	1	417	8	1.92%	263	63.07%	146	35.01%
10-1010 Montecito	461	333	72.23%	461	1	329	2	0.61%	167	50.76%	160	48.63%
10-1012 Montecito	668	485	72.60%	668	1	476	6	1.26%	189	39.71%	281	59.03%
10-1013 Montecito	591	411	69.54%	591	1	406	0	0.00%	232	57.14%	174	42.86%
10-1014 Montecito	667	466	69.87%	667	1	463	4	0.86%	233	50.32%	226	48.81%
10-1015 Montecito	874	622	71.17%	874	1	615	2	0.33%	293	47.64%	320	52.03%
10-1016-M Casa Dorinda	239	168	70.29%	239	1	166	0	0.00%	65	39.16%	101	60.84%
10-1018 Montecito	949	628	66.17%	949	1	622	2	0.32%	336	54.02%	284	45.66%
10-1021 Cold Spring	1387	607	43.76%	1387	1	540	6	1.11%	274	50.74%	259	47.96%
10-1023 Cold Spring	1028	700	68.09%	1028	1	693	9	1.30%	420	60.61%	264	38.10%
10-1026-M Mission Canyon	65	42	64.62%	65	1	41	1	2.44%	22	53.66%	18	43.90%
10-1027 Mission Canyon	743	476	64.06%	743	1	470	5	1.06%	352	74.89%	111	23.62%
10-1028 Mission Canyon	449	316	70.38%	449	1	312	4	1.28%	226	72.44%	82	26.28%
10-1032-M Carpinteria	13	5	38.46%	13	1	5	0	0.00%	4	80.00%	1	20.00%
12-1201-M City of S.B.	112	65	58.04%	112	1	63	3	4.76%	35	55.56%	25	39.68%
12-1202-M City of S.B.	11	5	45.45%	11	1	5	0	0.00%	3	60.00%	2	40.00%
12-1203 City of S.B.	651	335	51.46%	651	1	331	5	1.51%	238	71.90%	88	26.59%
12-1204 City of S.B.	646	453	70.12%	646	1	451	2	0.44%	207	45.90%	242	53.66%
12-1206 City of S.B.	724	321	44.34%	724	1	316	7	2.22%	253	80.06%	56	17.72%
12-1207 City of S.B.	710	359	50.56%	710	1	356	4	1.12%	313	87.92%	39	10.96%
12-1208 City of S.B.	1065	755	70.89%	1065	1	754	12	1.59%	475	63.00%	267	35.41%
12-1209-M City of S.B.	25	20	80.00%	25	1	20	0	0.00%	13	65.00%	7	35.00%
12-1210-M City of S.B.	179	135	75.42%	179	1	130	0	0.00%	67	51.54%	63	48.46%
12-1211 City of S.B.	820	573	69.88%	820	1	570	6	1.05%	367	64.39%	197	34.56%
12-1214 City of S.B.	758	356	46.97%	758	1	351	2	0.57%	283	80.63%	66	18.80%
12-1215 City of S.B.	832	386	46.39%	832	1	382	2	0.52%	314	82.20%	66	17.28%
12-1216 City of S.B.	661	294	44.48%	661	1	292	7	2.40%	230	78.77%	53	18.15%
12-1217 City of S.B.	862	623	72.27%	862	1	618	4	0.65%	373	60.36%	241	39.00%
12-1218 City of S.B.	926	598	64.58%	926	1	590	11	1.86%	431	73.05%	148	25.08%
12-1219 City of S.B.	797	447	56.09%	797	1	443	10	2.26%	342	77.20%	91	20.54%
12-1220 City of S.B.	522	292	55.94%	522	1	289	10	3.46%	224	77.51%	55	19.03%
12-1221 City of S.B.	484	246	50.83%	484	1	243	5	2.06%	184	75.72%	53	21.81%
12-1222 City of S.B.	588	225	38.27%	588	1	220	4	1.82%	177	80.45%	39	17.73%
12-1223 City of S.B.	994	598	60.16%	994	1	594	8	1.35%	460	77.44%	126	21.21%
12-1224 City of S.B.	561	336	59.89%	561	1	334	5	1.50%	276	82.63%	53	15.87%

Statement of Votes Cast
 Consolidated General Election, November 5, 2002
 Santa Barbara County
 Polling and Absentee Combined

	TURN OUT			U.S. REPRESENTATIVE 23RD DISTRICT								
	Reg. Voters	Cards Cast	% Turnout	Reg. Voters	Vote For	Total Votes	JAMES E. HILL (LIB)	LOIS CAPPS (DEM)	BETH ROGERS (REP)			
12-1225 City of S.B.	593	336	56.66%	593	1	331	6	1.81%	253	76.44%	72	21.75%
12-1226 City of S.B.	668	275	41.17%	668	1	269	6	2.23%	216	80.30%	47	17.47%
12-1227 City of S.B.	673	373	55.42%	673	1	369	5	1.36%	283	76.69%	81	21.95%
12-1228 City of S.B.	883	488	55.27%	883	1	481	8	1.66%	374	77.75%	99	20.58%
12-1230 City of S.B.	567	378	66.67%	567	1	377	2	0.53%	276	73.21%	98	25.99%
12-1232 City of S.B.	728	400	54.95%	728	1	394	5	1.27%	305	77.41%	84	21.32%
12-1233 City of S.B.	628	320	50.96%	628	1	318	2	0.63%	256	80.50%	60	18.87%
12-1234 City of S.B.	542	176	32.47%	542	1	176	4	2.27%	150	85.23%	22	12.50%
12-1235 City of S.B.	684	279	40.79%	684	1	275	3	1.09%	229	83.27%	43	15.64%
12-1236 City of S.B.	444	169	38.06%	444	1	168	6	3.57%	119	70.83%	43	25.60%
12-2218 City of S.B.	809	444	54.88%	809	1	440	11	2.50%	335	76.14%	93	21.14%
12-2219 City of S.B.	679	335	49.34%	679	1	331	4	1.21%	259	78.25%	68	20.54%
15-1101 City of Carp	898	556	61.92%	898	1	551	11	2.00%	355	64.43%	185	33.58%
15-1102 City of Carp	1118	728	65.12%	1118	1	714	15	2.10%	417	58.40%	281	39.36%
15-1105 City of Carp	1190	760	63.87%	1190	1	754	14	1.86%	462	61.27%	278	36.87%
15-1107 City of Carp	914	491	53.72%	914	1	481	8	1.66%	320	66.53%	152	31.60%
15-1108 City of Carp	450	273	60.67%	450	1	271	4	1.48%	182	67.16%	85	31.37%
15-1110 City of Carp	1168	744	63.70%	1168	1	733	8	1.09%	404	55.12%	319	43.52%
15-1114 City of Carp	658	459	69.76%	658	1	453	9	1.99%	238	52.34%	206	45.47%
20-1926-M Lauro Reservoir	0	0	0	0	1	0	0	-	0	-	0	-
20-2001 Mesa	387	264	68.22%	387	1	261	4	1.53%	167	63.98%	89	34.10%
20-2003-M Hope	127	74	58.27%	127	1	74	0	0.00%	46	62.16%	27	36.49%
20-2004 Hope	694	440	63.40%	694	1	435	8	1.84%	276	63.45%	151	34.71%
20-2005 Hope	560	401	71.61%	560	1	388	5	1.29%	233	60.05%	150	38.66%
20-2006 Hope	701	434	61.91%	701	1	428	9	2.10%	224	52.34%	195	45.56%
20-2007 Hope	745	498	66.85%	745	1	497	9	1.81%	270	54.33%	218	43.86%
20-2008 Hope	910	628	69.01%	910	1	623	3	0.48%	268	43.02%	352	56.50%
20-2010 Goleta	437	287	65.68%	437	1	281	5	1.78%	147	52.31%	129	45.91%
20-2012 Hope	1088	727	66.82%	1088	1	725	7	0.97%	445	61.38%	273	37.66%
20-2014 Goleta	947	579	61.14%	947	1	572	5	0.87%	350	61.19%	217	37.94%
20-2015 Hope	389	325	83.55%	389	1	323	4	1.24%	198	61.30%	121	37.46%
20-2016 Goleta	459	322	70.15%	459	1	317	2	0.63%	163	51.42%	152	47.95%
20-2017 Goleta	833	577	69.27%	833	1	574	7	1.22%	290	50.52%	277	48.26%
20-2018 Goleta	759	532	70.09%	759	1	527	9	1.71%	312	59.20%	206	39.09%
20-2019 Goleta	659	340	51.59%	659	1	336	10	2.98%	221	65.77%	105	31.25%
20-2020 Goleta	945	520	55.03%	945	1	513	11	2.14%	317	61.79%	184	35.87%
20-2021 Goleta	643	401	62.36%	643	1	397	8	2.02%	243	61.21%	146	36.78%
20-2022 Goleta	745	459	61.61%	745	1	453	7	1.55%	287	63.36%	159	35.10%
20-2023 Goleta	784	469	59.82%	784	1	463	8	1.73%	290	62.63%	165	35.64%
20-2024 Goleta	850	555	65.29%	850	1	552	19	3.44%	334	60.51%	199	36.05%

Statement of Votes Cast
 Consolidated General Election, November 5, 2002
 Santa Barbara County
 Polling and Absentee Combined

TURN OUT		U.S. REPRESENTATIVE 23RD DISTRICT									
Reg. Voters	Cards Cast	% Turnout	Reg. Voters	Vote For	Total Votes	JAMES E. HILL (LIB)	LOIS CAPPS (DEM)	BETH ROGERS (REP)			
930	626	67.31%	930	1	620	11	1.77%	353	56.94%	255	41.13%
492	356	72.36%	492	1	352	7	1.99%	196	55.68%	149	42.33%
1116	821	73.57%	1116	1	807	9	1.12%	424	52.54%	374	46.34%
927	660	71.20%	927	1	655	3	0.46%	368	56.18%	284	43.36%
5	1	20.00%	5	1	1	0	0.00%	1	100.00%	0	0.00%
83	40	48.19%	83	1	38	1	2.63%	28	73.68%	9	23.68%
0	0	-	0	0	0	0	-	0	-	0	-
740	547	73.92%	740	1	539	10	1.86%	259	48.05%	270	50.09%
421	202	47.98%	421	1	199	8	4.02%	111	55.78%	80	40.20%
12	5	41.67%	12	1	5	0	0.00%	1	20.00%	4	80.00%
705	359	50.92%	705	1	358	6	1.68%	264	73.74%	88	24.58%
694	395	56.92%	694	1	388	5	1.29%	266	68.56%	117	30.15%
718	461	64.21%	718	1	455	12	2.64%	309	67.91%	134	29.45%
1135	768	67.67%	1135	1	757	10	1.32%	493	65.13%	253	33.42%
863	581	67.32%	863	1	580	6	1.03%	338	58.28%	236	40.69%
593	326	54.97%	593	1	322	9	2.80%	223	69.25%	88	27.33%
952	578	60.71%	952	1	477	4	0.84%	336	70.44%	137	28.72%
811	479	59.06%	811	1	477	4	0.84%	336	70.44%	137	28.72%
895	536	59.89%	895	1	534	9	1.69%	389	72.85%	136	25.47%
542	325	59.96%	542	1	317	4	1.26%	239	75.39%	74	23.34%
539	352	65.31%	539	1	343	7	2.04%	236	68.80%	100	29.15%
785	496	63.18%	785	1	492	8	1.63%	341	69.31%	143	29.07%
1056	670	63.45%	1056	1	661	7	1.06%	397	60.06%	256	38.73%
650	340	52.31%	650	1	337	4	1.19%	261	77.45%	72	21.36%
575	289	50.26%	575	1	288	6	2.08%	202	70.14%	80	27.78%
610	369	60.49%	610	1	366	5	1.37%	266	72.68%	95	25.96%
732	487	66.53%	732	1	479	7	1.46%	315	65.76%	155	32.36%
605	349	57.69%	605	1	345	2	0.58%	283	82.03%	60	17.39%
734	513	69.89%	734	1	505	17	3.37%	360	71.29%	128	25.35%
1052	702	66.73%	1052	1	691	7	1.01%	394	57.02%	287	41.53%
827	550	66.51%	827	1	544	5	0.92%	360	66.18%	179	32.90%
1123	701	62.42%	1123	1	694	14	2.02%	489	70.46%	191	27.52%
433	276	63.74%	433	1	273	4	1.47%	177	64.84%	92	33.70%
631	459	72.74%	631	1	457	2	0.44%	241	52.74%	214	46.83%
598	411	68.73%	598	1	409	3	0.73%	252	61.61%	153	37.41%
932	635	68.13%	932	1	631	8	1.27%	396	62.76%	227	35.97%
889	566	63.67%	889	1	559	10	1.79%	361	64.58%	188	33.63%
908	560	61.67%	908	1	555	5	0.90%	371	66.85%	179	32.25%
447	258	57.72%	447	1	257	9	3.50%	191	74.32%	57	22.18%
660	406	61.52%	660	1	405	8	1.98%	271	66.91%	126	31.11%

Statement of Votes Cast
 Consolidated General Election, November 5, 2002
 Santa Barbara County
 Polling and Absentee Combined

TURN OUT		U.S. REPRESENTATIVE 23RD DISTRICT						
Reg. Voters	Cards Cast	% Turnout	Reg. Voters	Vote For	Total Votes	JAMES E. HILL (LIB)	LOIS CAPPAS (DEM)	BETH ROGERS (REP)
1124	797	70.91%	1124	1	792	6	0.76%	265
1013	738	72.85%	1013	1	726	8	1.10%	287
0	0	-	0	0	0	0	-	0
293	167	57.00%	293	1	167	3	1.80%	62
379	282	74.41%	379	1	278	2	0.72%	111
833	612	73.47%	833	1	600	10	1.67%	246
714	506	70.87%	714	1	501	4	0.80%	221
298	214	71.81%	298	1	209	4	1.91%	66
689	497	72.13%	689	1	491	6	1.22%	239
630	341	54.13%	630	1	337	4	1.19%	95
687	330	48.03%	687	1	327	13	3.98%	71
38	24	63.16%	38	1	24	0	0.00%	14
556	387	69.60%	556	1	377	6	1.59%	76
312	191	61.22%	312	1	188	1	0.53%	14
1174	466	39.69%	1174	1	414	11	2.66%	68
1298	496	38.21%	1298	1	471	8	1.70%	44
995	200	20.10%	995	1	193	5	2.59%	30
789	224	28.39%	789	1	205	6	2.93%	36
1120	479	42.77%	1120	1	460	7	1.52%	66
887	508	57.27%	887	1	470	18	3.83%	85
734	453	61.72%	734	1	380	14	3.68%	51
871	412	47.30%	871	1	397	13	3.27%	64
559	251	44.90%	559	1	240	1	0.42%	31
1107	425	38.39%	1107	1	391	10	2.56%	58
755	353	46.75%	755	1	342	7	2.05%	43
364	279	76.65%	364	1	277	1	0.36%	133
91	56	61.54%	91	1	54	0	0.00%	32
156	79	50.64%	156	1	78	0	0.00%	40
0	0	-	0	0	0	0	-	0
136	86	63.24%	136	1	84	0	0.00%	66
734	372	50.68%	734	1	350	8	2.29%	49
350	215	61.43%	350	1	208	7	3.37%	41
37	29	78.38%	37	1	29	1	3.45%	7
0	0	-	0	0	0	0	-	0
11	7	63.64%	11	1	7	0	0.00%	2
0	0	-	0	0	0	0	-	5
136	86	63.24%	136	1	84	0	0.00%	66
734	372	50.68%	734	1	350	8	2.29%	49
350	215	61.43%	350	1	208	7	3.37%	41
37	29	78.38%	37	1	29	1	3.45%	7
0	0	-	0	0	0	0	-	0
11	7	63.64%	11	1	7	0	0.00%	2
0	0	-	0	0	0	0	-	5
1	0	0.00%	1	1	0	0	-	0
1121	797	71.10%	1121	1	784	6	0.77%	309
1186	821	69.22%	1186	1	814	18	2.21%	339
481	380	79.00%	481	1	375	6	1.60%	183

Statement of Votes Cast
 Consolidated General Election, November 5, 2002
 Santa Barbara County
 Polling and Absentee Combined

	TURN OUT			U.S. REPRESENTATIVE 23RD DISTRICT								
	Reg. Voters	Cards Cast	% Turnout	Reg. Voters	Vote For	Total Votes	JAMES E. HILL (LIB)	LOIS CAPPAS (DEM)	BETH ROGERS (REP)			
38-3016 City of Goleta	1252	806	64.38%	1252	1	790	10	1.27%	501	63.42%	278	35.19%
38-3039 City of Goleta	654	417	63.76%	654	1	414	9	2.17%	261	63.04%	142	34.30%
38-3040 City of Goleta	746	461	61.80%	746	1	456	8	1.75%	275	60.31%	173	37.94%
38-3041 City of Goleta	741	455	61.40%	741	1	452	10	2.21%	278	61.50%	163	36.06%
38-3042 City of Goleta	1292	839	64.94%	1292	1	826	11	1.33%	586	70.94%	228	27.60%
38-3043 City of Goleta	486	247	50.82%	486	1	244	7	2.87%	180	73.77%	55	22.54%
38-3045 City of Goleta	1076	702	65.24%	1076	1	686	13	1.90%	434	63.27%	239	34.84%
38-3046 City of Goleta	526	355	67.49%	526	1	350	8	2.29%	212	60.57%	129	36.86%
38-3047 City of Goleta	779	536	68.81%	779	1	526	13	2.47%	264	50.19%	249	47.34%
38-3098 City of Goleta	362	241	66.57%	362	1	236	4	1.69%	135	57.20%	97	41.10%
38-3916-M City of Goleta	8	5	62.50%	8	1	5	0	0.00%	1	20.00%	4	80.00%
38-9008-M City of Goleta	2	1	50.00%	2	1	1	1	100.00%	0	0.00%	0	0.00%
40-0921-M Santa Maria	0	0	0.00%	0	1	0	0	-	0	-	0	-
40-4015-M Casmalia	2	0	0.00%	2	1	0	0	-	0	-	0	-
40-4918-M Orcutt	0	0	0.00%	0	1	0	0	-	0	-	0	-
40-5013 Santa Maria	646	286	44.27%	646	1	282	10	3.55%	158	56.03%	114	40.43%
40-5014-M Santa Maria	78	47	60.26%	78	1	47	9	19.15%	9	19.15%	37	78.72%
40-5020-M Guadalupe	34	15	44.12%	34	1	15	1	6.67%	2	13.33%	12	80.00%
40-5920-M Guadalupe	2	1	50.00%	2	1	1	0	0.00%	0	0.00%	1	100.00%
43-5814-M City of S.M.	0	0	0.00%	0	1	0	0	-	0	-	0	-
44-5701 City of Guadalupe	708	390	55.08%	708	1	376	15	3.99%	294	78.19%	67	17.82%
44-5702 City of Guadalupe	1191	718	60.29%	1191	1	712	23	3.23%	436	61.24%	248	34.83%
50-5016-M Santa Maria	127	63	49.61%	127	1	62	2	3.23%	17	27.42%	43	69.35%
50-5994-M Santa Maria	38	11	28.95%	38	1	11	0	0.00%	7	63.64%	4	36.36%
53-5601-M City of S.M.	56	9	16.07%	56	1	9	0	0.00%	3	33.33%	6	66.67%
53-5602 City of S.M.	320	232	72.50%	320	1	229	3	1.31%	68	29.69%	158	69.00%
53-5603 City of S.M.	783	522	66.67%	783	1	517	8	1.55%	154	29.79%	355	68.67%
53-5604 City of S.M.	1009	673	66.70%	1009	1	659	17	2.58%	213	32.32%	427	64.80%
53-5605 City of S.M.	893	555	62.15%	893	1	548	9	1.64%	232	42.34%	307	56.02%
53-5606 City of S.M.	1156	588	50.87%	1156	1	578	14	2.42%	272	47.06%	291	50.35%
53-5607 City of S.M.	795	431	54.21%	795	1	424	15	3.54%	186	43.87%	223	52.59%
53-5608 City of S.M.	580	320	55.17%	580	1	314	11	3.50%	131	41.72%	172	54.78%
53-5611 City of S.M.	1074	655	60.99%	1074	1	647	11	1.70%	296	45.75%	339	52.40%
53-5613 City of S.M.	1010	366	36.24%	1010	1	359	20	5.7%	197	54.87%	142	39.55%
53-5614 City of S.M.	499	274	54.91%	499	1	269	4	1.49%	114	42.38%	151	56.13%
53-5615 City of S.M.	512	205	40.04%	512	1	200	8	4.00%	132	66.00%	60	30.00%
53-5616 City of S.M.	310	95	30.65%	310	1	93	3	3.23%	51	54.84%	39	41.94%
53-5617 City of S.M.	497	234	47.08%	497	1	233	7	3.00%	112	48.07%	114	48.93%
53-5618 City of S.M.	830	457	55.06%	830	1	445	10	2.25%	180	40.45%	253	56.85%
53-5619 City of S.M.	949	625	65.86%	949	1	617	13	2.11%	221	35.82%	383	62.07%

Statement of Votes Cast
 Consolidated General Election, November 5, 2002
 Santa Barbara County
 Polling and Absentee Combined

TURN OUT		U.S. REPRESENTATIVE 23RD DISTRICT									
Reg. Voters	Cards Cast	% Turnout	Reg. Voters	Vote For	Total Votes	JAMES E. HILL (LIB)	LOIS CAPPIS (DEM)	BETH ROGERS (REP)			
1176	825	70.15%	1176	1	816	22	2.70%	321	39.34%	473	57.97%
607	364	59.97%	607	1	362	10	2.76%	127	35.08%	225	62.15%
885	534	60.34%	885	1	525	16	3.05%	199	37.90%	310	59.05%
675	411	60.89%	675	1	407	15	3.69%	156	38.33%	234	57.49%
0	0	0	0	1	0	0	-	0	-	0	-
731	347	47.47%	731	1	342	17	4.97%	173	50.58%	152	44.44%
473	192	40.59%	473	1	191	12	6.28%	93	48.69%	86	45.03%
935	329	35.19%	935	1	328	11	3.35%	213	64.94%	104	31.71%
238	82	34.45%	238	1	82	4	4.88%	36	43.90%	42	51.22%
1321	486	36.79%	1321	1	480	15	3.13%	307	63.96%	158	32.92%
946	489	51.69%	946	1	481	12	2.49%	211	43.87%	258	53.64%
1050	567	54.00%	1050	1	558	14	2.51%	224	40.14%	317	56.81%
942	567	60.19%	942	1	556	19	3.42%	243	43.71%	294	52.88%
587	451	76.83%	587	1	443	9	2.03%	235	53.05%	197	44.47%
829	436	52.59%	829	1	433	18	4.16%	199	45.96%	215	49.65%
1051	460	43.77%	1051	1	459	19	4.14%	286	62.31%	154	33.55%
1210	583	48.18%	1210	1	576	12	2.08%	290	50.35%	271	47.05%
745	403	54.09%	745	1	393	9	2.29%	179	45.55%	205	52.16%
142	109	76.76%	142	1	109	2	1.83%	24	22.02%	83	76.15%
139453	82419	59.10%	139453	0	81084	1463	1.80%	49634	61.21%	29920	36.90%

Statement of Votes Cast
Consolidated General Election, November 5, 2002
Santa Barbara County
Polling and Absentee Combined

	TURN OUT		STATE ASSEMBLY 33RD DISTRICT				
	Reg. Voters	Cards Cast	% Turnout	Reg. Voters	Total Votes	LARRY HOULGATE (DEM)	ABEL MALDONADO (REP)
County	70838	41325	58.34%	70838	40215	14081	26034
*0 0 Santa Barbara County	70838	41325	58.34%	70838	40215	14081	26034
Total	70838	41325	58.34%	70838	40215	14081	26034
United States Representative	28789	15500	53.84%	28789	15096	5921	9120
*123 0 23rd Congressional District	42049	25825	61.42%	42049	25119	8160	16914
*124 0 24th Congressional District	70838	41325	58.34%	70838	40215	14081	26034
Total	41254	23184	56.20%	41254	22599	8227	14305
State Senator	29584	18141	61.32%	29584	17616	5854	11729
*215 0 15th State Senatorial District	70838	41325	58.34%	70838	40215	14081	26034
*219 0 19th State Senatorial District	70838	41325	58.34%	70838	40215	14081	26034
Total	70838	41325	58.34%	70838	40215	14081	26034
Member of the State Assembly	70838	41325	58.34%	70838	40215	14081	26034
*333 0 33rd State Assembly District	70838	41325	58.34%	70838	40215	14081	26034
Total	70838	41325	58.34%	70838	40215	14081	26034
County Supervisor	5925	3917	66.11%	5925	3786	1102	2681
*403 0 3rd Supervisorial District	38309	23099	60.30%	38309	22491	7669	14775
*404 0 4th Supervisorial District	26604	14309	53.79%	26604	13938	5310	8578
*405 0 5th Supervisorial District	70838	41325	58.34%	70838	40215	14081	26034
Total	1899	1108	58.35%	1899	1073	548	521
City	14966	8645	57.76%	14966	8399	3123	5260
*502 0 City of Guadalupe	25816	13876	53.75%	25816	13519	5186	8283
*503 0 City of Lompoc	28157	17696	62.85%	28157	17224	5224	11970
*505 0 City of Santa Maria	70838	41325	58.34%	70838	40215	14081	26034
*599 0 Unincorporated Area	29173	15723	53.90%	29173	15310	5974	9281
Total	41665	25602	61.45%	41665	24905	8107	16753
Board of Equalization (State)	70838	41325	58.34%	70838	40215	14081	26034
0501 0 Board Of Equalization District # 1	70838	41325	58.34%	70838	40215	14081	26034
0502 0 Board Of Equalization District # 2	70838	41325	58.34%	70838	40215	14081	26034
Total	70838	41325	58.34%	70838	40215	14081	26034

Statement of Votes Cast
 Consolidated General Election, November 5, 2002
 Santa Barbara County
 Polling and Absentee Combined

Jurisdiction	TURN OUT			STATE ASSEMBLY 33RD DISTRICT						
	Reg. Voters	Cards Cast	% Turnout	Reg. Voters	Vote For	Total Votes	LARRY HOULGATE (DEM)	ABEL MALDONADO (REP)	ABEL MALDONADO (REP)	
Jurisdiction Wide	9	7	77.78%	9	1	1	7	5	2	28.57%
30-0120-M Purisima	0	0	0	0	0	0	0	0	0	0
30-0917-M Orcutt	89	46	51.69%	89	1	1	46	10	36	78.26%
30-3075-M Buellton	136	86	63.24%	136	1	1	82	25	57	69.51%
30-3080-M Vista Del Mar	5	5	100.00%	5	1	1	4	2	2	50.00%
30-3081-M Vista Del Mar	37	25	67.57%	37	1	1	23	14	9	39.13%
30-3082-M Vista Del Mar	94	77	81.91%	94	1	1	74	9	65	87.84%
30-3085-M Purisima	41	23	56.10%	41	1	1	22	3	19	86.36%
30-3086-M Purisima	724	473	65.33%	724	1	1	456	147	309	67.76%
30-3092 Los Alamos	0	0	0	0	0	0	0	0	0	0
30-3980-M Vista Del Mar	11	7	63.64%	11	1	1	7	2	5	71.43%
30-3984-M Purisima	63	39	61.90%	63	1	1	38	6	32	84.21%
30-3986-M Purisima	401	287	71.57%	401	1	1	274	76	198	72.26%
30-3987 Purisima	0	0	0	0	0	0	0	0	0	0
30-3994-M Orcutt	0	0	0	0	0	0	0	0	0	0
30-4001-M Vandenberg	700	256	36.57%	700	1	1	242	53	187	77.27%
30-4002 Vandenberg	909	589	64.80%	909	1	1	568	195	373	65.67%
30-4006 Purisima	746	530	71.05%	746	1	1	519	195	324	62.43%
30-4009 Purisima	983	731	74.36%	983	1	1	714	183	531	74.37%
30-4010 Purisima	884	694	78.51%	884	1	1	670	169	500	74.63%
30-4014-M Purisima	0	0	0	0	0	0	0	0	0	0
30-4017-M Orcutt	0	0	0	0	0	0	0	0	0	0
30-4915-M Vandenberg	0	0	0	0	0	0	0	0	0	0
31-3501-M City of Lompoc	93	42	45.16%	93	1	1	40	8	32	80.00%
31-4525-M City of Lompoc	0	0	0	0	0	0	0	0	0	0
40-0012-M Purisima	12	3	25.00%	12	1	1	3	0	3	100.00%
40-0915-M Casimalia	56	17	30.36%	56	1	1	17	7	10	58.82%
40-0918-M Orcutt	2	0	0.00%	2	1	1	0	0	0	0
40-0921-M Santa Maria	0	0	0	0	0	0	0	0	0	0
40-0926-M Orcutt	2	2	100.00%	2	1	1	2	0	2	100.00%
40-3087 Purisima	1134	670	59.08%	1134	1	1	656	239	414	63.11%
40-3088 Purisima	700	533	76.14%	700	1	1	516	143	373	72.29%
40-3090-M Purisima	0	0	0	0	0	0	0	0	0	0
40-3091 Purisima	404	273	67.57%	404	1	1	261	61	199	76.25%
40-3093-M Los Alamos	38	27	71.05%	38	1	1	27	3	24	88.89%
40-3094-M Orcutt	18	14	77.78%	18	1	1	14	1	13	92.86%
40-4003-M Purisima	24	17	70.83%	24	1	1	15	6	9	60.00%
40-4004-M Purisima	0	0	0	0	0	0	0	0	0	0
40-4005-M Purisima	0	0	0	0	0	0	0	0	0	0

Statement of Votes Cast
 Consolidated General Election, November 5, 2002
 Santa Barbara County
 Polling and Absentee Combined

	TURN OUT			STATE ASSEMBLY 33RD DISTRICT				
	Reg. Voters	Cards Cast	% Turnout	Reg. Voters	Vote For	Total Votes	LARRY HOULGATE	ABEL MALDONADO
							(DEM)	(REP)
40-4015-M Casmalia	2	0	0.00%	2	1	0	0	0
40-4018-M Orcutt	9	4	44.44%	9	1	4	1	3
40-4019 Orcutt	443	286	64.56%	443	1	284	51	233
40-4021 Orcutt	830	579	69.76%	830	1	562	203	357
40-4022 Orcutt	926	552	59.61%	926	1	533	157	374
40-4023 Orcutt	1001	593	59.24%	1001	1	573	157	412
40-4025 Orcutt	490	215	43.88%	490	1	210	72	136
40-4026 Orcutt	532	341	64.10%	532	1	333	56	277
40-4027 Orcutt	960	702	73.13%	960	1	688	202	486
40-4028 Orcutt	889	646	72.67%	889	1	627	158	469
40-4030 Orcutt	852	579	67.96%	852	1	568	180	388
40-4031 Orcutt	1074	639	59.50%	1074	1	627	191	434
40-4032 Orcutt	810	506	62.47%	810	1	497	142	355
40-4034 Orcutt	888	534	60.14%	888	1	520	170	350
40-4035 Orcutt	657	411	62.56%	657	1	401	122	279
40-4036 Orcutt	622	363	58.36%	622	1	352	87	265
40-4037 Orcutt	704	457	64.91%	704	1	446	147	296
40-4039 Orcutt	971	576	59.32%	971	1	561	182	378
40-4040 Orcutt	1072	653	60.91%	1072	1	640	213	427
40-4041 Orcutt	807	448	55.51%	807	1	442	156	285
40-4042 Orcutt	497	314	63.18%	497	1	309	70	239
40-4043 Orcutt	757	464	61.29%	757	1	454	165	286
40-4044 Orcutt	411	237	57.66%	411	1	236	58	178
40-4046-M Orcutt	83	46	55.42%	83	1	45	12	33
40-4060-M Purisima	5	0	0.00%	5	1	0	0	0
40-4918-M Orcutt	0	0	0.00%	0	1	0	0	0
40-4926-M Orcutt	4	2	50.00%	4	1	2	2	0
40-5006 Orcutt	375	267	71.20%	375	1	256	68	188
40-5009 Orcutt	713	538	75.46%	713	1	521	212	307
40-5010 Orcutt	802	433	53.99%	802	1	419	152	267
40-5012-M Orcutt	138	56	40.58%	138	1	54	19	35
40-5013 Santa Maria	646	286	44.27%	646	1	280	134	145
40-5014-M Santa Maria	78	47	60.26%	78	1	47	3	44
40-5020-M Guadalupe	34	15	44.12%	34	1	15	2	13
40-5021-M Santa Maria	4	2	50.00%	4	1	2	0	2
40-5905-M Sisquoc	14	8	57.14%	14	1	8	1	7
40-5906-M Orcutt	43	30	69.77%	43	1	29	1	28
40-5914-M Santa Maria	2	2	100.00%	2	1	2	0	0
40-5920-M Guadalupe	2	1	50.00%	2	1	1	0	1
41-4501 City of Lompoc	665	396	59.55%	665	1	377	143	233

Statement of Votes Cast
 Consolidated General Election, November 5, 2002
 Santa Barbara County
 Polling and Absentee Combined

	TURN OUT			STATE ASSEMBLY 33RD DISTRICT				
	Reg. Voters	Cards Cast	% Turnout	Reg. Voters	Vote For	Total Votes	LARRY HOULGATE (DEM)	ABEL MALDONADO (REP)
41-4502 City of Lompoc	554	379	68.41%	554	1	363	134	229
41-4503 City of Lompoc	715	424	59.30%	715	1	414	173	241
41-4504 City of Lompoc	562	350	62.28%	562	1	339	145	193
41-4505 City of Lompoc	833	540	64.83%	833	1	524	141	380
41-4506 City of Lompoc	1029	669	65.01%	1029	1	655	249	405
41-4508 City of Lompoc	647	341	52.70%	647	1	329	144	185
41-4509 City of Lompoc	464	196	42.24%	464	1	196	88	108
41-4510 City of Lompoc	1105	484	43.80%	1105	1	471	215	255
41-4512 City of Lompoc	644	334	51.86%	644	1	324	127	195
41-4513 City of Lompoc	741	434	58.57%	741	1	420	149	271
41-4514 City of Lompoc	410	234	57.07%	410	1	230	94	136
41-4515 City of Lompoc	559	284	50.81%	559	1	272	115	156
41-4516 City of Lompoc	476	208	43.70%	476	1	202	92	109
41-4517 City of Lompoc	1002	582	58.08%	1002	1	568	208	357
41-4518 City of Lompoc	509	299	58.74%	509	1	291	122	168
41-4519 City of Lompoc	1155	699	60.52%	1155	1	677	229	448
41-4520 City of Lompoc	724	416	57.46%	724	1	410	155	255
41-4521 City of Lompoc	1043	629	60.31%	1043	1	614	180	434
41-4522 City of Lompoc	512	344	67.19%	512	1	335	125	210
41-4524 City of Lompoc	524	361	68.89%	524	1	348	87	260
43-5814-M City of S.M.	0	0	0	0	1	0	0	0
44-5701 City of Guadalupe	708	390	55.08%	708	1	367	208	159
44-5702 City of Guadalupe	1191	718	60.29%	1191	1	706	340	362
50-5004-M Sisquoc	153	85	55.56%	153	1	84	34	50
50-5005-M Sisquoc	249	148	59.44%	249	1	144	37	107
50-5007-M Santa Maria	80	45	56.25%	80	1	42	11	31
50-5016-M Santa Maria	127	63	49.61%	127	1	61	15	46
50-5916-M Santa Maria	20	8	40.00%	20	1	6	0	6
50-5994-M Santa Maria	38	11	28.95%	38	1	11	6	5
50-9005-M Sisquoc	121	73	60.33%	121	1	71	21	50
53-5601-M City of S.M.	56	9	16.07%	56	1	9	3	6
53-5602 City of S.M.	320	232	72.50%	320	1	224	58	166
53-5603 City of S.M.	783	522	66.67%	783	1	509	122	386
53-5604 City of S.M.	1009	673	66.70%	1009	1	662	174	486
53-5605 City of S.M.	893	555	62.15%	893	1	538	188	349
53-5606 City of S.M.	1156	588	50.87%	1156	1	572	247	322
53-5607 City of S.M.	795	431	54.21%	795	1	418	170	246
53-5608 City of S.M.	580	320	55.17%	580	1	308	110	195
53-5611 City of S.M.	1074	655	60.99%	1074	1	642	269	370
53-5613 City of S.M.	1010	366	36.24%	1010	1	358	173	182

Statement of Votes Cast
 Consolidated General Election, November 5, 2002
 Santa Barbara County
 Polling and Absentee Combined

	TURN OUT		Reg. Voters	Cards Cast	% Turnout	Reg. Voters	Vote For	Total Votes	LARRY HOULGATE (DEM)	ABEL MALDONADO (REP)
	Reg. Voters	Cards Cast								
53-5614 City of S.M.	499	274	54.91%	499	1	267	99	37.08%	168	62.92%
53-5615 City of S.M.	512	205	40.04%	512	1	200	126	63.00%	74	37.00%
53-5616 City of S.M.	310	95	30.65%	310	1	90	47	52.22%	42	46.67%
53-5617 City of S.M.	497	234	47.08%	497	1	229	107	46.72%	121	52.84%
53-5618 City of S.M.	830	457	55.06%	830	1	447	147	32.89%	298	66.67%
53-5619 City of S.M.	949	625	65.86%	949	1	611	187	30.61%	420	68.74%
53-5620 City of S.M.	1176	825	70.15%	1176	1	800	283	35.38%	516	64.50%
53-5621 City of S.M.	607	364	59.97%	607	1	357	100	28.01%	254	71.15%
53-5623 City of S.M.	885	534	60.34%	885	1	514	177	34.44%	334	64.98%
53-5624 City of S.M.	675	411	60.89%	675	1	406	147	36.21%	256	63.05%
53-5625-M City of S.M.	0	0	-	0	1	0	0	-	0	-
53-5626 City of S.M.	731	347	47.47%	731	1	335	150	44.78%	185	55.22%
53-5627 City of S.M.	473	192	40.59%	473	1	186	79	42.47%	107	57.53%
53-5628 City of S.M.	935	329	35.19%	935	1	318	161	50.63%	157	49.37%
53-5629 City of S.M.	238	82	34.45%	238	1	80	28	35.00%	52	65.00%
53-5630 City of S.M.	1321	486	36.79%	1321	1	470	256	54.47%	214	45.53%
53-5631 City of S.M.	946	489	51.69%	946	1	474	188	39.66%	284	59.92%
53-5632 City of S.M.	1050	567	54.00%	1050	1	551	183	33.21%	364	66.06%
53-5633 City of S.M.	942	567	60.19%	942	1	552	202	36.59%	348	63.04%
53-5636 City of S.M.	587	451	76.83%	587	1	432	195	45.14%	237	54.86%
53-5637 City of S.M.	829	436	52.59%	829	1	433	185	42.73%	248	57.27%
53-5640 City of S.M.	1051	460	43.77%	1051	1	451	222	49.22%	226	50.11%
53-5641 City of S.M.	1210	583	48.18%	1210	1	571	228	39.93%	340	59.54%
53-5643 City of S.M.	745	403	54.09%	745	1	397	154	38.79%	243	61.21%
53-5803-M City of S.M.	142	109	76.76%	142	1	108	21	19.44%	87	80.56%
Total	70838	41325	58.34%	70838	0	40215	14081	35.01%	26034	64.74%

Statement of Votes Cast
Consolidated General Election, November 5, 2002
Santa Barbara County
Polling and Absentee Combined

County	TURN OUT		CO. BOARD OF EDUCATION TRUSTEE AREA #5			
	Reg. Voters	Cards Cast	% Turnout	Reg. Voters	Total Votes	ELLEN M. ROJAS
*0.0 Santa Barbara County	104022	59137	56.85%	9730	4919	1580 32.12%
Total	104022	59137	56.85%	9730	4919	1580 32.12%
United States Representative						
*123.0 23rd Congressional District	103592	58897	56.85%	9702	4910	1577 32.12%
*124.0 24th Congressional District	430	240	55.81%	28	9	3 33.33%
Total	104022	59137	56.85%	9730	4919	1580 32.12%
State Senator						
*215.0 15th State Senatorial District	28666	15420	53.79%	9726	4917	1578 32.09%
*219.0 19th State Senatorial District	75356	43717	58.01%	4	2	0 0.00%
Total	104022	59137	56.85%	9730	4919	1580 32.12%
Member of the State Assembly						
*333.0 33rd State Assembly District	29173	15723	53.90%	9730	4919	1580 32.12%
*335.0 35th State Assembly District	74849	43414	58.00%	0	0	0
Total	104022	59137	56.85%	9730	4919	1580 32.12%
County Supervisor						
*401.0 1st Supervisorial District	22734	12697	55.85%	0	0	0
*402.0 2nd Supervisorial District	31262	19770	63.24%	0	0	0
*403.0 3rd Supervisorial District	21275	11223	52.75%	0	0	0
*404.0 4th Supervisorial District	2750	1489	54.15%	654	257	108 42.02%
*405.0 5th Supervisorial District	26001	13958	53.68%	9076	4662	1472 31.57%
Total	104022	59137	56.85%	9730	4919	1580 32.12%
City						
*502.0 City of Guadalupe	1899	1108	58.35%	0	0	0
*504.0 City of Santa Barbara	46079	27329	59.31%	0	0	0
*505.0 City of Santa Maria	25816	13876	53.75%	8929	4604	1459 31.69%
*507.0 City of Goleta	9531	5945	62.38%	0	0	0
*599.0 Unincorporated Area	20697	10879	52.56%	801	315	121 38.41%
Total	104022	59137	56.85%	9730	4919	1580 32.12%
Board of Equalization (State)						
*0501.0 Board Of Equalization District # 1	104022	59137	56.85%	9730	4919	1580 32.12%
Total	104022	59137	56.85%	9730	4919	1580 32.12%

Statement of Votes Cast
 Consolidated General Election, November 5, 2002
 Santa Barbara County
 Polling and Absentee Combined

Jurisdiction	TURN OUT		CO. BOARD OF EDUCATION TRUSTEE AREA #5				ELLEN M. ROJAS
	Reg. Voters	Cards Cast	% Turnout	Reg. Voters	Vote For	Total Votes	
Jurisdiction Wide	60	35	58.33%	60	1	26	6
30-0992-M Los Alamos	724	473	65.33%	724	1	371	112
30-3994-M Orcutt	0	0	0	0	1	0	0
30-4012 Purisima	884	694	78.51%	884	1	550	226
30-4017-M Orcutt	0	0	0	0	1	0	0
40-0926-M Orcutt	2	2	100.00%	2	1	0	0
40-3090-M Purisima	0	0	0	0	1	0	0
40-3093-M Los Alamos	38	27	71.05%	38	1	17	9
40-3094-M Orcutt	18	14	77.78%	18	1	14	3
40-4019 Orcutt	443	286	64.56%	443	1	234	66
40-4021 Orcutt	830	579	69.76%	830	1	467	132
40-4022 Orcutt	926	552	59.61%	926	1	463	121
40-4023 Orcutt	1001	593	59.24%	1001	1	484	155
40-4025 Orcutt	490	215	43.88%	490	1	182	52
40-4026 Orcutt	532	341	64.10%	532	1	262	93
40-4027 Orcutt	960	702	73.13%	960	1	568	145
40-4028 Orcutt	889	646	72.67%	889	1	510	128
40-4030 Orcutt	852	579	67.96%	852	1	476	146
40-4031 Orcutt	1074	639	59.50%	1074	1	526	135
40-4032 Orcutt	810	506	62.47%	810	1	421	116
40-4034 Orcutt	888	534	60.14%	888	1	465	140
40-4035 Orcutt	657	411	62.56%	657	1	339	97
40-4036 Orcutt	622	363	58.36%	622	1	296	81
40-4037 Orcutt	704	457	64.91%	704	1	357	93
40-4039 Orcutt	971	576	59.32%	971	1	454	167
40-4040 Orcutt	1072	653	60.91%	1072	1	548	165
40-4041 Orcutt	807	448	55.51%	807	1	373	100
40-4042 Orcutt	497	314	63.18%	497	1	271	74
40-4043 Orcutt	757	464	61.29%	757	1	407	124
40-4044 Orcutt	411	237	57.66%	411	1	192	52
40-4046-M Orcutt	83	46	55.42%	83	1	38	11
40-4926-M Orcutt	4	2	50.00%	4	1	2	2
40-5006 Orcutt	375	267	71.20%	375	1	221	58
40-5009 Orcutt	713	538	75.46%	713	1	407	140
40-5010 Orcutt	802	433	53.99%	802	1	359	102
40-5012-M Orcutt	138	56	40.58%	138	1	46	14
40-5013 Santa Maria	646	286	44.27%	646	1	254	106
40-5905-M Sisquoc	14	8	57.14%	14	1	7	2
40-5906-M Orcutt	43	30	69.77%	43	1	25	10

Statement of Votes Cast
 Consolidated General Election, November 5, 2002
 Santa Barbara County
 Polling and Absentee Combined

CO. BOARD OF EDUCATION TRUSTEE AREA #5

TURN OUT

Reg. Voters | Cards Cast | % Turnout | Reg. Voters | Vote For | Total Votes | ROGER A. HILL | ELLEN M. ROJAS

	Reg. Voters	Cards Cast	% Turnout	Reg. Voters	Vote For	Total Votes	ROGER A. HILL	ELLEN M. ROJAS
40-5914-M Santa Maria	2	2	100.00%	2	1	1	100.00%	0
50-3992-M Los Alamos	4	0	0.00%	4	0	0	-	0
50-5001-M Cuyama	84	35	41.67%	84	25	15	60.00%	10
50-5004-M Sisquoc	153	85	55.56%	153	70	57	81.43%	13
50-5005-M Sisquoc	249	148	59.44%	249	133	95	71.43%	38
50-5007-M Santa Maria	80	45	56.25%	80	34	24	70.50%	10
50-5016-M Santa Maria	127	63	49.61%	127	52	40	76.92%	12
50-5901 Cuyama	279	182	65.23%	279	139	89	64.03%	49
50-5904-M Sisquoc	12	9	75.00%	12	9	4	44.44%	5
50-5916-M Santa Maria	20	8	40.00%	20	6	5	83.33%	1
50-9005-M Sisquoc	121	73	60.33%	121	62	48	77.42%	12
53-5601-M City of S.M.	56	9	16.07%	56	9	4	44.44%	5
53-5602 City of S.M.	320	232	72.50%	320	193	133	68.91%	60
53-5603 City of S.M.	783	522	66.67%	783	451	329	72.95%	119
53-5604 City of S.M.	1009	673	66.70%	1009	550	376	68.36%	173
53-5605 City of S.M.	893	555	62.15%	893	455	290	63.74%	165
53-5606 City of S.M.	1156	588	50.87%	1156	522	353	67.62%	168
53-5607 City of S.M.	795	431	54.21%	795	361	251	69.53%	107
53-5620 City of S.M.	1176	825	70.15%	1176	683	479	70.13%	203
53-5621 City of S.M.	607	364	59.97%	607	322	215	66.77%	106
53-5625-M City of S.M.	0	0	-	0	0	0	-	0
53-5632 City of S.M.	1050	567	54.00%	1050	490	327	66.73%	161
53-5633 City of S.M.	942	567	60.19%	942	478	307	64.23%	168
53-5803-M City of S.M.	142	109	76.76%	142	90	66	73.33%	24
Total	30797	19098	62.01%	30797	0	15767	69.28%	4792

Statement of Votes Cast
 Consolidated General Election, November 5, 2002
 Santa Barbara County
 Polling and Absentee Combined

County	TURN OUT		CUYAMA JOINT UNIFIED SCHOOL DISTRICT-Vote for 2					
	Reg. Voters	Cards Cast	% Turnout	Reg. Voters	Total Votes	KEN HAHN	WILLIAM MC BRIEN	RICHARD RAY
*0 0 Santa Barbara County	363	217	59.78%	363	352	63	103	127
Total	363	217	59.78%	363	352	63	103	127
United States Representative								
*124 0 24th Congressional District	363	217	59.78%	363	352	63	103	127
Total	363	217	59.78%	363	352	63	103	127
Slate Senator								
*219 0 19th State Senatorial District	363	217	59.78%	363	352	63	103	127
Total	363	217	59.78%	363	352	63	103	127
Member of the State Assembly								
*335 0 35th State Assembly District	363	217	59.78%	363	352	63	103	127
Total	363	217	59.78%	363	352	63	103	127
County Supervisor								
*405 0 5th Supervisorial District	363	217	59.78%	363	352	63	103	127
Total	363	217	59.78%	363	352	63	103	127
City								
*599 0 Unincorporated Area	363	217	59.78%	363	352	63	103	127
Total	363	217	59.78%	363	352	63	103	127
Board of Equalization (State)								
0502 0 Board Of Equalization District # 2	363	217	59.78%	363	352	63	103	127
Total	363	217	59.78%	363	352	63	103	127

Statement of Votes Cast
 Consolidated General Election, November 5, 2002
 Santa Barbara County
 Polling and Absentee Combined

Date: 11/26/02
 Time: 17:49:04
 Page: 1 of 1

CUYAMA JOINT UNIFIED SCHOOL DISTRICT-Vote for 2

TURN OUT		CUYAMA JOINT UNIFIED SCHOOL DISTRICT-Vote for 2						
Reg. Voters	Cards Cast	% Turnout	Reg. Voters	Vote For	Total Votes	KEN HAHN	WILLIAM MC BRIEN	RICHARD RAY
84	35	41.67%	84	2	54	6	16	19
279	182	65.23%	279	2	298	57	87	108
363	217	59.78%	363	0	352	63	103	127
Jurisdiction Wide								
50-5001-M Cuyama								
50-5901 Cuyama								
Total								

Statement of Votes Cast
 Consolidated General Election, November 5, 2002
 Santa Barbara County
 Polling and Absentee Combined

Date: 12/02/02
 Time: 17:48:41
 Page: 1 of 2

	TURN OUT		
	Reg. Voters	Cards Cast	% Turnout
County			
*00 Santa Barbara County	22133	13409	60.58%
Total	22133	13409	60.58%
United States Representative			
*123 0 23rd Congressional District	11	7	63.64%
*124 0 24th Congressional District	22122	13402	60.58%
Total	22133	13409	60.58%
State Senator			
*219 0 19th State Senatorial District	22133	13409	60.58%
Total	22133	13409	60.58%
Member of the State Assembly			
*333 0 33rd State Assembly District	22086	13381	60.59%
*335 0 35th State Assembly District	47	28	59.57%
Total	22133	13409	60.58%
County Supervisor			
*403 0 3rd Supervisorial District	4981	3310	66.45%
*404 0 4th Supervisorial District	17152	10099	58.88%
Total	22133	13409	60.58%
City			
*503 0 City of Lompoc	14966	8645	57.76%
*599 0 Unincorporated Area	7167	4764	66.47%
Total	22133	13409	60.58%
Board of Equalization (State)			
0501 0 Board Of Equalization District # 1	167	117	70.06%
0502 0 Board Of Equalization District # 2	21966	13292	60.51%
Total	22133	13409	60.58%

Statement of Votes Cast
 Consolidated General Election, November 5, 2002
 Santa Barbara County
 Polling and Absentee Combined

SANTA MARIA JOINT UNION HIGH SCHOOL DISTRICT-Vote for 3

County	Reg. Voters	Total Votes	BEVERLY MCHUGH	FRED MILLER	ROBERT L. BULLOCK	PATRICIA ANN CULLEY	DANIEL A. CADENA, JR	ROGER IKOLA	DEAN REECE
*0 Santa Barbara County	48561	61106	8346	9394	3588	8493	7291	10626	13231
Total	48561	61106	8346	9394	3588	8493	7291	10626	13231
United States Representative									
*123 0 23rd Congressional District	28642	33830	4557	5260	2053	4720	4455	5865	6832
*124 0 24th Congressional District	19919	27276	3789	4134	1535	3773	2836	4761	6399
Total	48561	61106	8346	9394	3588	8493	7291	10626	13231
State Senator									
*215 0 15th State Senatorial District	41254	50960	6950	7842	3013	7061	6269	8858	10843
*219 0 19th State Senatorial District	7307	10146	1396	1552	575	1432	1022	1768	2388
Total	48561	61106	8346	9394	3588	8493	7291	10626	13231
Member of the State Assembly									
*333 0 33rd State Assembly District	48485	61011	8331	9384	3581	8480	7281	10609	13208
*335 0 35th State Assembly District	76	95	15	10	7	13	10	17	23
Total	48561	61106	8346	9394	3588	8493	7291	10626	13231
County Supervisor									
*403 0 3rd Supervisorial District	784	941	119	148	53	131	121	141	225
*404 0 4th Supervisorial District	21157	28509	3925	4256	1593	3939	3140	5005	6003
*405 0 5th Supervisorial District	26620	31656	4302	4990	1942	4423	4030	5480	6403
Total	48561	61106	8346	9394	3588	8493	7291	10626	13231
City									
*502 0 City of Guadalupe	1899	2299	242	322	115	295	412	425	483
*505 0 City of Santa Maria	25816	30624	4190	4810	1887	4294	3930	5279	6152
*599 0 Unincorporated Area	20846	28183	3914	4262	1586	3904	2949	4922	6596
Total	48561	61106	8346	9394	3588	8493	7291	10626	13231
Board of Equalization (State)									
0501 0 Board Of Equalization District # 1	28739	33896	4563	5269	2057	4727	4461	5881	6850
0502 0 Board Of Equalization District # 2	19822	27210	3783	4125	1531	3766	2830	4745	6381
Total	48561	61106	8346	9394	3588	8493	7291	10626	13231

Statement of Votes Cast
 Consolidated General Election, November 5, 2002
 Santa Barbara County
 Polling and Absentee Combined

Date: 11/26/02
 Time: 17:55:58
 Page: 1 of 6

	TURNOUT		
	Reg. Voters	Cards Cast	% Turnout
Jurisdiction Wide	0	0	-
30-0917-M Orcutt	60	35	58.33%
30-0992-M Los Alamos	724	473	65.33%
30-3092 Los Alamos	0	0	-
30-3994-M Orcutt	0	0	-
30-4017-M Orcutt	0	0	-
30-4915-M Vandenberg	0	0	-
40-0915-M Casimiala	56	17	30.36%
40-0918-M Orcutt	2	0	0.00%
40-0921-M Santa Maria	0	0	-
40-0926-M Orcutt	2	2	100.00%
40-3093-M Los Alamos	38	27	71.05%
40-3094-M Orcutt	18	14	77.78%
40-4015-M Casimiala	2	0	0.00%
40-4018-M Orcutt	9	4	44.44%
40-4019 Orcutt	443	286	64.56%
40-4021 Orcutt	830	579	69.76%
40-4022 Orcutt	926	552	59.61%
40-4023 Orcutt	1001	593	59.24%
40-4025 Orcutt	490	215	43.88%
40-4026 Orcutt	532	341	64.10%
40-4027 Orcutt	960	702	73.13%
40-4028 Orcutt	889	646	72.67%
40-4030 Orcutt	852	579	67.96%
40-4031 Orcutt	1074	639	59.50%
40-4032 Orcutt	810	506	62.47%
40-4034 Orcutt	888	534	60.14%
40-4035 Orcutt	657	411	62.56%
40-4036 Orcutt	622	363	58.36%
40-4037 Orcutt	704	457	64.91%
40-4039 Orcutt	971	576	59.32%
40-4040 Orcutt	1072	653	60.91%
40-4041 Orcutt	807	448	55.51%
40-4042 Orcutt	497	314	63.18%
40-4043 Orcutt	757	464	61.29%
40-4044 Orcutt	411	237	57.66%
40-4046-M Orcutt	83	46	55.42%
40-4918-M Orcutt	0	0	-
40-4926-M Orcutt	4	2	50.00%
40-5006 Orcutt	375	267	71.20%

Statement of Votes Cast
 Consolidated General Election, November 5, 2002
 Santa Barbara County
 Polling and Absentee Combined

Date: 11/26/02
 Time: 17:55:58
 Page: 2 of 6

	TURN OUT		
	Reg. Voters	Cards Cast	% Turnout
40-5009 Orcutt	713	538	75.46%
40-5010 Orcutt	802	433	53.99%
40-5012-M Orcutt	138	56	40.58%
40-5013 Santa Maria	646	286	44.27%
40-5014-M Santa Maria	78	47	60.26%
40-5020-M Guadalupe	34	15	44.12%
40-5021-M Santa Maria	4	2	50.00%
40-5905-M Sisquoc	14	8	57.14%
40-5906-M Orcutt	43	30	69.77%
40-5914-M Santa Maria	2	2	100.00%
40-5920-M Guadalupe	2	1	50.00%
43-5814-M City of S.M.	0	0	-
44-5701 City of Guadalupe	708	390	55.08%
44-5702 City of Guadalupe	1191	718	60.29%
50-3992-M Los Alamos	4	0	0.00%
50-5004-M Sisquoc	153	85	55.56%
50-5005-M Sisquoc	249	148	59.44%
50-5007-M Santa Maria	80	45	56.25%
50-5016-M Santa Maria	127	63	49.61%
50-5904-M Sisquoc	12	9	75.00%
50-5916-M Santa Maria	20	8	40.00%
50-5994-M Santa Maria	38	11	28.95%
50-9005-M Sisquoc	121	73	60.33%
53-5601-M City of S.M.	56	9	16.07%
53-5602 City of S.M.	320	232	72.50%
53-5603 City of S.M.	783	522	66.67%
53-5604 City of S.M.	1009	673	66.70%
53-5605 City of S.M.	893	555	62.15%
53-5606 City of S.M.	1156	588	50.87%
53-5607 City of S.M.	795	431	54.21%
53-5608 City of S.M.	580	320	55.17%
53-5611 City of S.M.	1074	655	60.99%
53-5613 City of S.M.	1010	366	36.24%
53-5614 City of S.M.	499	274	54.91%
53-5615 City of S.M.	512	205	40.04%
53-5616 City of S.M.	310	95	30.65%
53-5617 City of S.M.	497	234	47.08%
53-5618 City of S.M.	830	457	55.06%
53-5619 City of S.M.	949	625	65.86%
53-5620 City of S.M.	1176	825	70.15%

Statement of Votes Cast
 Consolidated General Election, November 5, 2002
 Santa Barbara County
 Polling and Absentee Combined

Date: 11/26/02
 Time: 17:55:58
 Page: 3 of 6

	TURN OUT		
	Reg. Voters	Cards Cast	% Turnout
53-5621 City of S.M.	607	364	59.97%
53-5623 City of S.M.	885	534	60.34%
53-5624 City of S.M.	675	411	60.89%
53-5625-M City of S.M.	0	0	
53-5626 City of S.M.	731	347	47.47%
53-5627 City of S.M.	473	192	40.59%
53-5628 City of S.M.	935	329	35.19%
53-5629 City of S.M.	238	82	34.45%
53-5630 City of S.M.	1321	486	36.79%
53-5631 City of S.M.	946	489	51.69%
53-5632 City of S.M.	1050	567	54.00%
53-5633 City of S.M.	942	567	60.19%
53-5636 City of S.M.	587	451	76.83%
53-5637 City of S.M.	829	436	52.59%
53-5640 City of S.M.	1051	460	43.77%
53-5641 City of S.M.	1210	583	48.18%
53-5643 City of S.M.	745	403	54.09%
53-5803-M City of S.M.	142	109	76.76%
Total	48561	27826	57.30%

Statement of Votes Cast
 Consolidated General Election, November 5, 2002
 Santa Barbara County
 Polling and Absentee Combined

SANTA MARIA JOINT UNION HIGH SCHOOL DISTRICT-Vote for 3

Reg. Voters	Vote For	Total Votes	BEVERLY MCHUGH	FRED MILLER	ROBERT L. BULLOCK	PATRICIA ANN CULLEY	DANIEL A. CADENA, JR	ROGER IKOLA	DEAN REECE
	0	3	0	0	0	0	0	0	0
Jurisdiction Wide	60	3	12	6	5	10	8	13	17
30-0917-M Orcutt	724	3	107	142	48	121	113	128	208
30-0992-M Los Alamos	0	3	0	0	0	0	0	0	0
30-3092 Los Alamos	0	3	0	0	0	0	0	0	0
30-3994-M Orcutt	0	3	0	0	0	0	0	0	0
30-4017-M Orcutt	0	3	0	0	0	0	0	0	0
30-4915-M Vandenberg	56	3	2	5	1	3	3	8	8
40-0915-M Casmalia	2	3	0	0	0	0	0	0	0
40-0918-M Orcutt	0	3	0	0	0	0	0	0	0
40-0921-M Santa Maria	0	3	0	0	0	0	0	0	0
40-0926-M Orcutt	2	3	0	0	0	0	0	0	0
40-3093-M Los Alamos	38	3	4	8	1	7	14	9	6
40-3094-M Orcutt	18	3	3	5	2	4	28	6	13
40-4015-M Casmalia	2	3	0	0	0	0	0	0	0
40-4018-M Orcutt	9	3	1	3	25	2	0	1	2
40-4019 Orcutt	443	3	96	101	32	78	74	119	146
40-4021 Orcutt	830	3	1270	183	86	197	130	202	281
40-4022 Orcutt	926	3	1242	187	76	168	111	216	304
40-4023 Orcutt	1001	3	1333	217	65	182	138	232	315
40-4025 Orcutt	490	3	462	70	57	72	41	79	115
40-4026 Orcutt	532	3	744	89	26	117	69	135	157
40-4027 Orcutt	960	3	1560	226	95	219	140	305	376
40-4028 Orcutt	889	3	1443	242	82	175	149	261	343
40-4030 Orcutt	852	3	1266	210	68	179	135	215	278
40-4031 Orcutt	1074	3	1383	207	80	177	140	260	340
40-4032 Orcutt	810	3	1127	161	54	149	127	203	289
40-4034 Orcutt	888	3	1262	178	64	168	116	230	314
40-4035 Orcutt	657	3	893	122	40	125	90	157	195
40-4036 Orcutt	622	3	799	121	60	121	84	132	177
40-4037 Orcutt	704	3	967	138	54	127	102	157	239
40-4039 Orcutt	971	3	1224	193	63	179	147	192	267
40-4040 Orcutt	1072	3	1518	229	88	207	156	262	353
40-4041 Orcutt	807	3	999	163	48	118	112	208	228
40-4042 Orcutt	497	3	764	120	35	99	84	131	189
40-4043 Orcutt	757	3	1079	149	69	155	124	176	264
40-4044 Orcutt	411	3	526	82	38	70	58	89	116
40-4046-M Orcutt	83	3	98	13	9	19	8	10	23
40-4918-M Orcutt	0	3	0	0	0	0	0	0	0
40-4926-M Orcutt	4	3	3	0	0	0	2	1	0
40-5006 Orcutt	375	3	587	70	23	90	46	114	142

Statement of Votes Cast
Consolidated General Election, November 5, 2002
Santa Barbara County
Polling and Absentee Combined

Date: 11/26/02
 Time: 17:55:59
 Page: 5 of 6

SANTA MARIA JOINT UNION HIGH SCHOOL DISTRICT-Vote for 3

Reg. Voters	Vote For	Total Votes	BEVERLY MCHUGH	FRED MILLER	ROBERT L. BULLOCK	PATRICIA ANN CULLEY	DANIEL A. CADENA, JR	ROGER IKOLA	DEAN REECE
713	3	1038	145	177	63	159	116	170	200
802	3	912	119	141	51	128	92	151	-230
138	3	104	15	14	1	13	11	14	34
646	3	591	85	82	25	95	85	96	122
40-5013 Santa Maria	3	106	18	13	14	15	10	16	20
40-5014-M Santa Maria	3	36	4	4	2	5	2	9	10
40-5020-M Guadalupe	3	3	4	11.11%	5.56%	13.89%	5.56%	25.00%	20
40-5021-M Santa Maria	3	3	33.33%	0.00%	0.00%	0.00%	0.00%	1	1
40-5905-M Sisquoc	3	21	5	23.81%	2	9.52%	1	4	3
40-5906-M Orcutt	3	71	11	15.49%	1	1.41%	9	12.68%	17
40-5914-M Santa Maria	3	4	1	25.00%	0	0.00%	1	25.00%	2
40-5920-M Guadalupe	3	3	0	0.00%	0	0.00%	0	0.00%	2
43-5814-M City of S.M.	3	0	0	33.33%	0	0.00%	0	33.33%	1
44-5701 City of Guadalupe	3	807	73	9.05%	36	4.46%	98	12.14%	165
44-5702 City of Guadalupe	3	1492	169	11.33%	79	5.29%	197	13.20%	318
50-3992-M Los Alamos	3	0	0	-	0	-	0	-	0
50-5004-M Sisquoc	3	195	28	14.36%	15	7.69%	32	16.41%	42
50-5005-M Sisquoc	3	369	31	8.40%	70	18.97%	41	11.11%	75
50-5007-M Santa Maria	3	98	12	12.24%	21	21.43%	13	13.27%	102
50-5016-M Santa Maria	3	143	16	11.19%	25	17.48%	13	9.09%	18
50-5904-M Sisquoc	3	24	3	12.50%	4	16.67%	3	12.50%	39
50-5916-M Santa Maria	3	14	1	7.14%	2	8.33%	2	8.33%	6
50-5994-M Santa Maria	3	28	2	7.14%	3	10.71%	1	7.14%	5
50-9005-M Sisquoc	3	161	19	11.80%	4	2.49%	3	1.86%	5
53-5601-M City of S.M.	3	21	3	14.29%	6	28.57%	23	109.52%	34
53-5602 City of S.M.	3	532	83	15.60%	75	14.10%	74	13.91%	123
53-5603 City of S.M.	3	1190	190	15.97%	189	15.88%	149	12.52%	262
53-5604 City of S.M.	3	1455	208	14.30%	205	14.09%	199	13.68%	326
53-5605 City of S.M.	3	1170	177	15.13%	175	14.96%	184	15.73%	242
53-5606 City of S.M.	3	1350	176	12.96%	228	16.89%	189	13.96%	279
53-5607 City of S.M.	3	940	119	12.66%	166	17.66%	127	13.51%	183
53-5608 City of S.M.	3	672	101	15.03%	97	14.43%	114	16.96%	126
53-5611 City of S.M.	3	1508	192	12.73%	243	16.11%	195	12.93%	332
53-5613 City of S.M.	3	782	81	10.36%	130	16.62%	103	13.17%	145
53-5614 City of S.M.	3	550	65	11.82%	98	17.82%	70	12.73%	116
53-5615 City of S.M.	3	435	39	8.97%	87	20.00%	55	12.64%	66
53-5616 City of S.M.	3	195	23	11.79%	38	19.49%	27	13.85%	47
53-5617 City of S.M.	3	494	72	14.57%	79	15.99%	75	15.18%	99
53-5618 City of S.M.	3	1010	155	15.35%	162	16.04%	132	13.07%	219
53-5619 City of S.M.	3	1392	184	13.22%	217	15.59%	192	13.79%	284
53-5620 City of S.M.	3	1890	343	18.15%	231	12.22%	330	17.46%	386

Statement of Votes Cast
 Consolidated General Election, November 5, 2002
 Santa Barbara County
 Polling and Absentee Combined

SANTA MARIA JOINT UNION HIGH SCHOOL DISTRICT - Vote for 3

Reg. Voters	Vote For	Total Votes	BEVERLY MCHUGH	FRED MILLER	ROBERT L. BULLOCK	PATRICIA ANN CULLEY	DANIEL A. CADENA, JR	ROGER IKOLA	DEAN REECE
607	3	852	113 13.26%	135 15.85%	56 6.57%	98 11.50%	108 12.68%	164 19.25%	175 20.54%
885	3	1222	176 14.40%	218 17.84%	75 6.14%	145 11.87%	138 11.29%	222 18.17%	242 19.80%
675	3	939	133 14.16%	152 16.19%	60 6.39%	124 13.21%	121 12.89%	170 18.10%	178 18.96%
0	3	0	0 -	0 -	0 -	0 -	0 -	0 -	0 -
731	3	746	106 14.21%	129 17.29%	50 6.70%	110 14.75%	84 11.26%	118 15.82%	145 19.44%
473	3	434	50 11.52%	62 14.29%	32 7.37%	64 14.75%	59 13.59%	80 18.43%	85 19.59%
935	3	705	70 9.93%	107 15.18%	34 4.82%	102 14.47%	153 21.70%	133 18.87%	106 15.04%
238	3	169	15 8.88%	30 17.75%	5 2.96%	23 13.61%	29 17.16%	36 21.30%	31 18.34%
1321	3	1065	116 10.89%	169 15.87%	62 5.82%	131 12.30%	191 17.93%	198 18.59%	198 18.59%
946	3	1134	134 11.82%	189 16.67%	77 6.79%	137 12.08%	145 12.79%	207 18.25%	244 21.52%
1050	3	1293	173 13.38%	203 15.70%	68 5.26%	190 14.69%	129 9.98%	233 18.02%	291 22.51%
942	3	1226	181 14.76%	183 14.93%	74 6.04%	189 15.42%	147 11.99%	212 17.29%	233 19.00%
587	3	966	154 15.94%	156 16.15%	75 7.76%	153 15.84%	106 10.97%	150 15.53%	172 17.81%
829	3	984	130 13.21%	165 16.77%	47 4.78%	137 13.92%	130 13.21%	184 18.70%	190 19.31%
1051	3	977	93 9.52%	159 16.27%	46 4.71%	119 12.18%	170 17.40%	195 19.96%	187 19.14%
1210	3	1227	175 14.26%	171 13.94%	85 6.93%	188 15.32%	224 18.26%	171 13.94%	209 17.03%
745	3	852	127 14.91%	121 14.20%	58 6.81%	135 15.85%	137 16.08%	118 13.85%	153 17.96%
142	3	247	33 13.36%	38 15.38%	16 6.48%	31 12.55%	19 7.69%	46 18.62%	64 25.91%
48561	0	61106	8346 13.66%	9394 15.37%	3588 5.87%	8493 13.90%	7291 11.93%	10626 17.39%	13231 21.65%

Statement of Votes Cast
 Consolidated General Election, November 5, 2002
 Santa Barbara County
 Polling and Absentee Combined

County	TURN OUT				SANTA MARIA-BONITA SCHOOL DISTRICT - Vote for 2				
	Reg. Voters	Cards Cast	% Turnout	Reg. Voters	Total Votes	KEN MILO	GEORGE ACOSTA	JO ANN (JODY) OLIVER	DAVID RILQUJO
*0 0 Santa Barbara County	24817	13025	52.48%	24817	19712	5852	4385	4776	4652
Total	24817	13025	52.48%	24817	19712	5852	4385	4776	4652
United States Representative									
*123 0 23rd Congressional District	24715	12970	52.48%	24715	19632	5817	4369	4760	4639
*124 0 24th Congressional District	102	55	53.92%	102	80	35	16	16	13
Total	24817	13025	52.48%	24817	19712	5852	4385	4776	4652
State Senator									
*215 0 15th State Senatorial District	24817	13025	52.48%	24817	19712	5852	4385	4776	4652
Total	24817	13025	52.48%	24817	19712	5852	4385	4776	4652
Member of the State Assembly									
*333 0 33rd State Assembly District	24817	13025	52.48%	24817	19712	5852	4385	4776	4652
Total	24817	13025	52.48%	24817	19712	5852	4385	4776	4652
County Supervisor									
*404 0 4th Supervisorial District	726	335	46.14%	726	501	153	115	98	135
*405 0 5th Supervisorial District	24091	12690	52.68%	24091	19211	5699	4270	4678	4517
Total	24817	13025	52.48%	24817	19712	5852	4385	4776	4652
City									
*505 0 City of Santa Maria	23826	12563	52.73%	23826	19019	5623	4227	4634	4488
*599 0 Unincorporated Area	991	462	46.62%	991	693	229	158	142	164
Total	24817	13025	52.48%	24817	19712	5852	4385	4776	4652
Board of Equalization (State)									
0501 0 Board Of Equalization District # 1	24737	12980	52.47%	24737	19646	5824	4374	4760	4641
0502 0 Board Of Equalization District # 2	80	45	56.25%	80	66	28	11	16	11
Total	24817	13025	52.48%	24817	19712	5852	4385	4776	4652

Statement of Votes Cast
Consolidated General Election, November 5, 2002
Santa Barbara County
Polling and Absentee Combined

Jurisdiction Wide	TURN OUT			SANTA MARIA-BONITA SCHOOL DISTRICT-Vote for 2										
	Reg. Voters	Cards Cast	% Turnout	Reg. Voters	Vote For	Total Votes	KEN MILO	GEORGE ACOSTA	JO ANN (JODY) OLIVER	DAVID RILOQUIO				
40-5013 Santa Maria	646	286	44.27%	646	2	420	125	29.76%	94	22.38%	80	19.05%	121	28.81%
40-5014-M Santa Maria	78	47	60.26%	78	2	78	26	33.33%	21	26.92%	18	23.08%	13	16.67%
40-5914-M Santa Maria	2	2	100.00%	2	2	2	2	66.67%	0	0.00%	0	0.00%	1	33.33%
43-5814-M City of S.M.	0	0	-	0	0	0	0	-	0	0.00%	0	0.00%	0	-
50-5007-M Santa Maria	80	45	56.25%	80	2	66	28	42.42%	11	16.67%	16	24.24%	11	16.67%
50-5016-M Santa Maria	127	63	49.61%	127	2	98	38	38.78%	21	21.43%	26	26.53%	13	13.27%
50-5916-M Santa Maria	38	8	40.00%	20	2	11	5	45.45%	5	45.45%	0	0.00%	1	9.09%
50-5994-M Santa Maria	320	232	72.50%	320	2	358	130	36.31%	68	18.99%	86	24.02%	74	20.67%
53-5602 City of S.M.	893	555	62.15%	893	2	771	240	31.13%	165	21.40%	205	26.59%	161	20.88%
53-5606 City of S.M.	1156	588	50.87%	1156	2	928	300	32.33%	213	22.95%	233	25.11%	181	19.50%
53-5607 City of S.M.	795	431	54.21%	795	2	635	199	31.34%	123	19.37%	168	26.46%	137	21.57%
53-5608 City of S.M.	580	320	55.17%	580	2	461	133	28.85%	90	19.52%	118	25.60%	118	25.60%
53-5611 City of S.M.	1074	655	60.99%	1074	2	1019	283	27.79%	225	22.08%	259	25.42%	248	24.34%
53-5613 City of S.M.	1010	366	36.24%	1010	2	547	152	27.79%	144	26.33%	113	20.66%	137	25.05%
53-5614 City of S.M.	499	274	54.91%	499	2	382	100	26.18%	88	23.04%	92	24.08%	102	26.70%
53-5615 City of S.M.	512	205	40.04%	512	2	307	103	33.55%	92	29.97%	43	14.01%	69	22.48%
53-5616 City of S.M.	310	95	30.65%	310	2	144	45	31.25%	36	25.00%	21	14.58%	40	27.78%
53-5617 City of S.M.	497	234	47.08%	497	2	343	101	29.45%	92	26.82%	90	26.24%	60	17.49%
53-5618 City of S.M.	830	457	55.06%	830	2	698	231	33.09%	170	24.36%	170	24.36%	125	17.91%
53-5619 City of S.M.	949	625	65.86%	949	2	956	272	28.45%	188	19.67%	294	30.75%	202	21.13%
53-5620 City of S.M.	1176	825	70.15%	1176	2	1259	427	33.92%	202	16.04%	290	23.03%	340	27.01%
53-5621 City of S.M.	607	364	59.97%	607	2	579	169	29.19%	134	23.14%	144	24.87%	130	22.45%
53-5623 City of S.M.	885	534	60.34%	885	2	817	232	28.40%	177	21.66%	211	25.83%	195	23.87%
53-5624 City of S.M.	675	411	60.89%	675	2	637	194	30.46%	130	20.41%	163	25.59%	150	23.55%
53-5625-M City of S.M.	0	0	-	0	0	0	0	-	0	0.00%	0	0.00%	0	-
53-5626 City of S.M.	731	347	47.47%	731	2	502	141	28.09%	117	23.31%	118	23.51%	121	24.10%
53-5627 City of S.M.	473	192	40.59%	473	2	296	87	29.39%	76	25.68%	58	19.59%	73	24.66%
53-5628 City of S.M.	935	329	35.19%	935	2	502	123	24.50%	134	26.69%	85	16.93%	160	31.87%
53-5629 City of S.M.	238	82	34.45%	238	2	127	42	33.07%	30	23.62%	21	16.54%	34	26.77%
53-5630 City of S.M.	1321	486	36.79%	1321	2	769	234	30.43%	209	27.18%	135	17.56%	191	24.84%
53-5631 City of S.M.	946	489	51.69%	946	2	785	215	27.39%	167	21.27%	230	29.30%	173	22.04%
53-5632 City of S.M.	1050	567	54.00%	1050	2	869	256	29.46%	166	19.10%	201	23.13%	241	27.73%
53-5633 City of S.M.	942	567	60.19%	942	2	852	238	27.93%	192	22.54%	222	26.06%	200	23.47%
53-5636 City of S.M.	587	451	76.83%	587	2	681	191	28.05%	140	20.56%	223	32.75%	127	18.65%
53-5637 City of S.M.	829	436	52.59%	829	2	688	208	30.23%	166	24.13%	176	25.58%	137	19.91%
53-5640 City of S.M.	1051	460	43.77%	1051	2	695	199	28.63%	204	29.35%	116	16.69%	170	24.46%
53-5641 City of S.M.	1210	583	48.18%	1210	2	843	227	26.93%	182	21.59%	199	23.61%	233	27.64%
53-5643 City of S.M.	745	403	54.09%	745	2	569	151	26.54%	107	18.80%	150	26.36%	159	27.94%

Statement of Votes Cast
 Consolidated General Election, November 5, 2002
 Santa Barbara County
 Polling and Absentee Combined

SANTA MARIA-BONITA SCHOOL DISTRICT- Vote for 2

TURN OUT		Reg. Voters	Cards Cast	% Turnout	Reg. Voters	Vote For	Total Votes	KEN MILO	GEORGE ACOSTA	JO ANN (JODY) OLIVER	DAVID RILOQUIO
		24817	13025	52.48%	24817	0	19712	5852 29.69%	4385 22.25%	4776 24.23%	4652 23.60%
Total											

MONTEREY COUNTY ELECTIONS



PO BOX 1848
Salinas, CA 93902

1370B South Main Street
Salinas, CA 93901

831-796-1499 Phone
831-755-5485 Fax

www.MontereyCountyElections.us

E-mail:ROV@MontereyCountyElections.us

Tony Anchundo
Registrar of Voters

Junel Davidsen
Assistant Registrar of Voters

STATEMENT OF VOTES CAST

I, **TONY ANCHUNDO**, Registrar of Voters for the County of Monterey, State of California, do hereby certify that the attached Official Statement of Votes Cast accurately reflects the total number of votes cast for each Candidate and For and Against each measure voted at the Gubernatorial General Election held on Tuesday, November 5, 2002 throughout Monterey County.

I hereby set my hand and affix my official seal this 21st day of November 2002.

TONY ANCHUNDO
REGISTRAR OF VOTERS
County of Monterey



CONSOLIDATED GUBERNATORIAL GENERAL ELECTION Date 11/21/2002
HELD WITHIN MONTEREY COUNTY ON 11/05/02 Time 11:40:45
OFFICIAL FINAL
SUMMARY REPORT Report No. 14

SOLEDAD CITY TREASURER (#/PCT 4) (No. to vote for 1) (#/RPT 4) (%/RP 100.0) 167 100.0	SHANDON JT UN SCH DIST (#/PCT 999) (No. to vote for 3) (#/RPT 0) (%/RP 0.0) ELLEN SCHROEDER 35 29.1 JAMES PALMER 31 25.8 DONNA M. ELLIS 23 19.1 LAURA M. MURPHY 18 15.0 ESTER C. GARCIA 13 10.8
SLO COMM COL, T.A #4 (#/PCT 999) (No. to vote for 1) (#/RPT 0) (%/RP 0.0) MARIE KIERSCH 80 70.1 MARQUIS MILLER 34 29.8	MARINA COAST WATER DIST (#/PCT 10) (No. to vote for 3) (#/RPT 10) (%/RP 100.0) THOMAS P. MOORE 2599 33.8 CHARLES H. SCHOLL 2014 26.2 RONALD RUSSO, SR. 1981 25.7 MICHAEL GOWER 1090 14.1
AROMAS/SAN JUAN UN SCH (#/PCT 2) (No. to vote for 2) (#/RPT 2) (%/RP 100.0) JEFF HANCOCK 506 48.0 JOHN E. FERREIRA 358 33.9 ASENETH RODRIGUEZ-QUAID 189 17.9	MONTEREY PEN AIRPORT (#/PCT 60) (No. to vote for 2) (#/RPT 60) (%/RP 100.0) NANCY FOY 14536 39.1 RON PHOEBUS 9507 25.5 DAVID FORTUNE, SR. 8749 23.5 STEVE DALLAS 3314 8.9 SHAWN DONOVAN ESSEX 1068 2.8
COALINGA/HURON UN SCH 2 (#/PCT 999) (No. to vote for 1) (#/RPT 0) (%/RP 0.0) ESTELA I. CRANSTON 5 71.4 DEBBIE WITT 2 28.5 EDWIN L PHILLIPS 0 0.0	MOSS LANDING HARBOR (#/PCT 101) (No. to vote for 3) (#/RPT 101) (%/RP 100.0) PEGGY SHIRREL 14689 17.1 YOHN GIDEON 12311 14.3 VINCENT C. FERRANTE 10359 12.0 KURTIS LEE SOLOMON 9302 10.8 SAI FERNANDEZ 7742 9.0 NANCY BARLOW 7634 8.8 RAYMOND F. KEMP 6596 7.6 LAWRENCE J. WHITE 5928 6.9 DONNA JEAN SOLOMON 5855 6.8 JEFF PAUL CORONADO 5462 6.3
PLEASANT VALLEY JT UN (#/PCT 999) (No. to vote for 3) (#/RPT 0) (%/RP 0.0) BENJAMIN R. WORK 11 40.7 LINDA S. HATELEY 9 33.3 BILL HINRICHS 5 18.5 DEBORAH K. KUNIC 2 7.4	SALINAS VALLEY HEALTH (#/PCT 84) (No. to vote for 3) (#/RPT 84) (%/RP 100.0) DEBORAH NELSON 21284 29.1 HARRY D. WARDWELL 19631 26.9 THOMAS D. MILL 19141 26.2 BONNIE A. SAWYER 12883 17.6
SAN MIGUEL JT UN SCH (#/PCT 999) (No. to vote for 3) (#/RPT 0) (%/RP 0.0) JOHN GREEN 7 35.0 CAROLYN LASH 7 35.0 MEG BROOKS 3 15.0 ZELMA DESFOSSES 3 15.0	

OFFICIAL FINAL

CONSOLIDATED GUBERNATORIAL GENERAL ELECTION
HELD WITHIN MONTEREY COUNTY ON 11/05/02
O F F I C I A L F I N A L
S U M M A R Y R E P O R T

Date 11/21/2002
Time 11:40:45

Report No. 14

<p>MONTEREY CITY MEASURE A (#/PCT 17) (#/#/ RPT 17) (No. to vote for 1) (%/RP 100.0)</p> <p>WAGE ARBITRATION YES 4538 62.0 FOR POLICE/FIRE NO 2770 37.9</p>	<p>MONTEREY COLLEGE MEAS I (#/PCT 85) (#/#/ RPT 85) (No. to vote for 1) (%/RP 100.0)</p> <p>REPAIR & CONSTRUCT YES 23711 64.6 BOND MEASURE I NO 12966 35.3</p>
<p>MONTEREY CITY MEASURE B (#/PCT 72) (#/#/ RPT 72) (No. to vote for 1) (%/RP 100.0)</p> <p>DISSOLVE WATER YES 20671 66.0 MANAGEMENT DISTRICT NO 10621 33.9</p>	<p>PAJARO UNIFIED MEAS J (#/PCT 4) (#/#/ RPT 4) (No. to vote for 1) (%/RP 100.0)</p> <p>APTOS/WATSONVILLE YES 815 62.5 SCHOOLS BOND MEAS J NO 488 37.4</p>
<p>PAJARO/SUNNY MESA-MEAS C (#/PCT 2) (#/#/ RPT 2) (No. to vote for 1) (%/RP 100.0)</p> <p>SPECIAL PARCEL TAX YES 127 38.2 PARKS AND RECREATION NO 205 61.7</p>	<p>KING CITY MEASURE K (#/PCT 3) (#/#/ RPT 3) (No. to vote for 1) (%/RP 100.0)</p> <p>SPECIAL UTILITY TAX YES 923 69.0 POLICE AND FIRE NO 414 30.9</p>
<p>SPRECKELS SCHOOL MEAS D (#/PCT 5) (#/#/ RPT 5) (No. to vote for 1) (%/RP 100.0)</p> <p>SCHOOL FACILITIES YES 1594 68.6 BOND MEASURE D NO 728 31.3</p>	<p>KING CITY MEASURE L (#/PCT 3) (#/#/ RPT 3) (No. to vote for 1) (%/RP 100.0)</p> <p>UTILITY USERS TAX YES 409 30.7 REPEAL MEASURE L NO 923 69.2</p>
<p>NO MOCO SCHOOL MEAS E (#/PCT 15) (#/#/ RPT 15) (No. to vote for 1) (%/RP 100.0)</p> <p>SCHOOL FACILITIES YES 4188 68.3 BOND MEASURE E NO 1935 31.6</p>	<p>SALINAS HIGH MEASURE M (#/PCT 49) (#/#/ RPT 49) (No. to vote for 1) (%/RP 100.0)</p> <p>SALINAS HIGH MIDDLE YES 14651 67.8 SCHOOLS BOND MEAS M NO 6938 32.1</p>
<p>GREENFIELD MEASURE G (#/PCT 3) (#/#/ RPT 3) (No. to vote for 1) (%/RP 100.0)</p> <p>UTILITY USERS TAX YES 1039 67.3 REPEAL MEASURE G NO 503 32.6</p>	<p>PASO RBL SCH MES. N-02 (#/PCT 999) (#/#/ RPT 0) (No. to vote for 1) (%/RP 0.0)</p> <p>SCHOOL CLASSROOMS YES 15 55.5 BOND MEASURE N-02 NO 12 44.4</p>
<p>HARTNELL COLLEGE MEAS H (#/PCT 100) (#/#/ RPT 100) (No. to vote for 1) (%/RP 100.0)</p> <p>REPAIR AND SAFETY YES 29740 65.7 BOND MEASURE H NO 15464 34.2</p>	<p>SALINAS CITY MEASURE O (#/PCT 55) (#/#/ RPT 55) (No. to vote for 1) (%/RP 100.0)</p> <p>UTILITY USERS TAX YES 8185 33.8 REPEAL MEASURE O NO 15986 66.1</p>

OFFICIAL FINAL

00448

CONSOLIDATED GUBERNATORIAL GENERAL ELECTION Date 11/21/2002
HELD WITHIN MONTEREY COUNTY ON 11/05/02 Time 11:40:45
O F F I C I A L F I N A L
S U M M A R Y R E P O R T Report No. 14

COLLEGE DISTRICT STATS	(#/PCT 191)		
	(#/RPT 191)		
	(%/RP 100.0)		
MONTEREY PENINSULA	0		
VOTER REGISTRATION	63180		
TURNOUT	39429	62.4	
HARTNELL COLLEGE	0		
VOTER REGISTRATION	86399		
TURNOUT	47483	54.9	
SLO COMMUNITY COLLEGE	0		
VOTER REGISTRATION	348		
TURNOUT	198	56.8	

CITY VOTE STATISTICS	(#/PCT 191)		
	(#/RPT 191)		
	(%/RP 100.0)		
CARMEL	0		
VOTER REGISTRATION	3144		
TURNOUT	2070	65.8	
DEL REY OAKS	0		
VOTER REGISTRATION	1065		
TURNOUT	746	70.0	
GONZALES	0		
VOTER REGISTRATION	2319		
TURNOUT	1221	52.6	
GREENFIELD	0		
VOTER REGISTRATION	2962		
TURNOUT	1696	57.2	
KING CITY	0		
VOTER REGISTRATION	2493		
TURNOUT	1429	57.3	
MARINA	0		
VOTER REGISTRATION	7666		
TURNOUT	4415	57.5	
MONTEREY	0		
VOTER REGISTRATION	13711		
TURNOUT	8261	60.2	
PACIFIC GROVE	0		
VOTER REGISTRATION	9338		
TURNOUT	6511	69.7	
SALINAS	0		
VOTER REGISTRATION	47827		
TURNOUT	24998	52.2	
SAND CITY	0		
VOTER REGISTRATION	106		
TURNOUT	51	48.1	
SEASIDE	0		
VOTER REGISTRATION	9851		
TURNOUT	4941	50.1	
SOLEDAD	0		
VOTER REGISTRATION	3539		
TURNOUT	1754	49.5	
UNINCORPORATED	0		
VOTER REGISTRATION	50024		
TURNOUT	31341	62.6	

OFFICIAL FINAL

CONSOLIDATED GUBERNATORIAL GENERAL ELECTION
HELD WITHIN MONTEREY COUNTY ON 11/05/02
O F F I C I A L F I N A L
S U M M A R Y R E P O R T

SCHOOL DISTRICT STATS	(#/PCT 191) (#/RPT 191) (%/RP 100.0)	PLEASANT VLLY/SAN MIGUEL	(#/PCT 191) (#/RPT 191) (%/RP 100.0)
AROMAS-SAN JUAN JUSD	0	PLEASANT VALLEY JT UNION	0
VOTER REGISTRATION	1464	VOTER REGISTRATION	19
TURNOUT	913 62.3	TURNOUT	15 78.9
NORTH MONTEREY COUNTY	0	SAN MIGUEL JOINT UNION	0
VOTER REGISTRATION	11536	VOTER REGISTRATION	26
TURNOUT	6496 56.3	TURNOUT	14 53.8
PAJARO VALLEY UNIFIED	0	TOTAL VOTER STATISTICS	(#/PCT 191) (#/RPT 191) (%/RP 100.0)
VOTER REGISTRATION	2646	VOTER REGISTRATION	154045
TURNOUT	1404 53.0	TURNOUT AT THE POLLS	50391 32.7
SHANDON UNIFIED SCHOOL	0	TOTAL VOTER REGISTRATION	154045
VOTER REGISTRATION	88	ABSENTEE VOTER TURNOUT	39043 25.3
TURNOUT	53 60.2	TURNOUT	89434 58.0
COALINGA/HURON JOINT	0		
VOTER REGISTRATION	8		
TURNOUT	7 87.5		
PASO ROBLES JOINT	0		
VOTER REGISTRATION	45		
TURNOUT	29 64.4		
SPRECKELS UNION SCHOOL	0		
VOTER REGISTRATION	3671		
TURNOUT	2415 65.7		
SALINAS MIDDLE SCHOOL	0		
VOTER REGISTRATION	42627		
TURNOUT	22427 52.6		
MONTEREY WATER DISTRICT	(#/PCT 191) (#/RPT 191) (%/RP 100.0)		
MONTEREY PEN WATER DIST	0		
VOTER REGISTRATION	53481		
TURNOUT	33990 63.5		

OFFICIAL FINAL