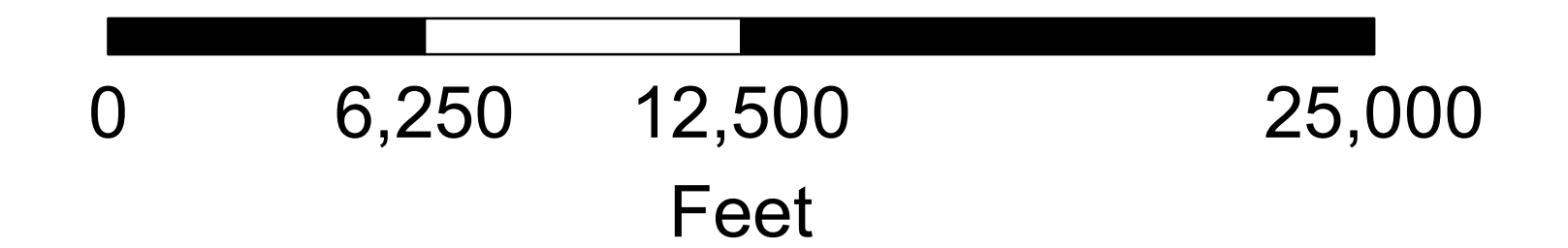




**DEPARTMENT OF  
PLANNING AND BUILDING**



**Coastal Zone  
Estero Planning Area  
CIRCULATION MAP**

- Coastal Zone Boundary
- Planning Area Boundary
- Planning Sub Area Boundary
- Urban & Village Reserves

**Estero Circulation**

**Classification**

- Principal Arterial
- Arterial
- Arterial - Proposed
- Collector
- Collector - Proposed
- Interchange - Proposed

**Principal Arterials**

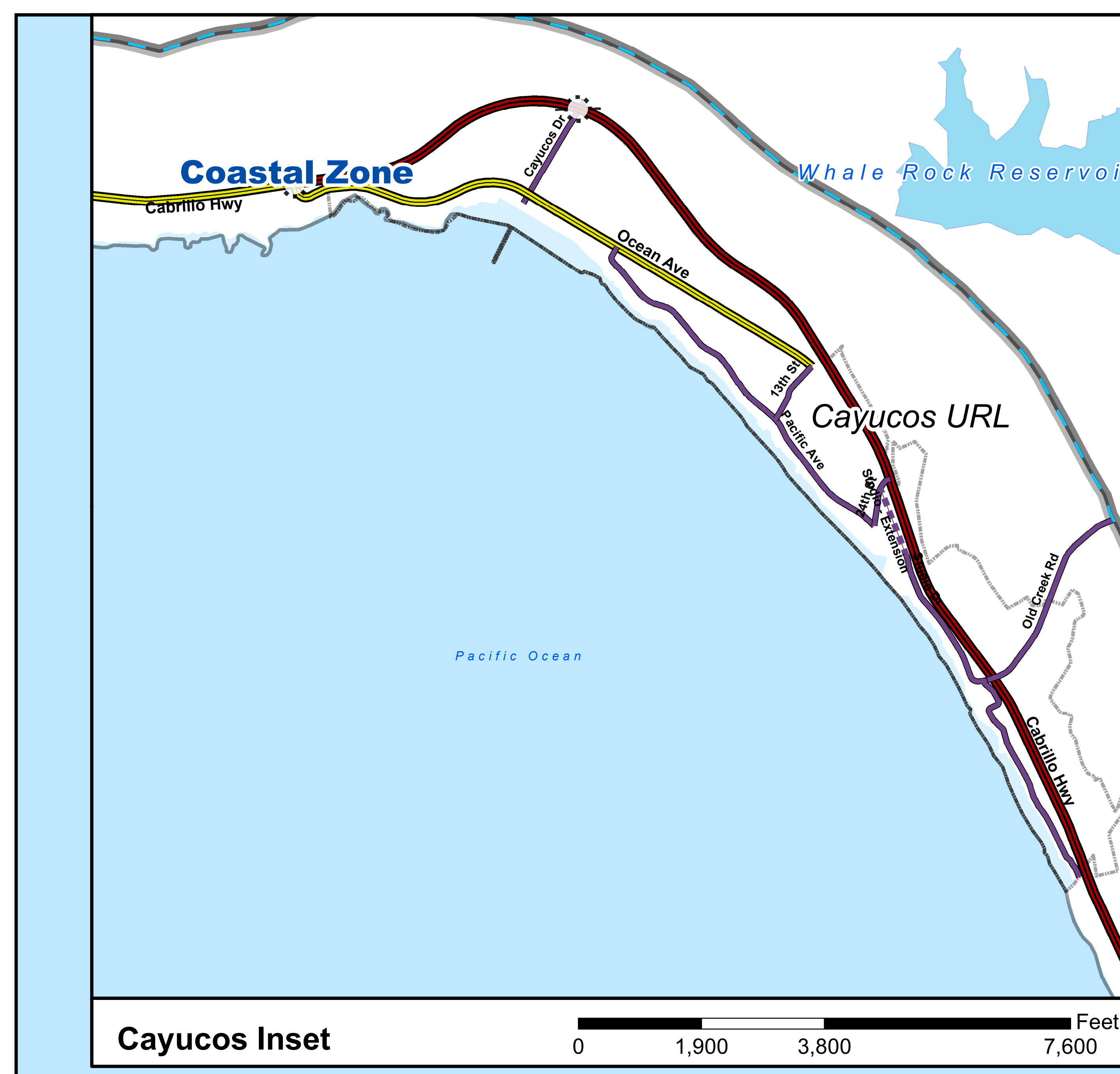
**Arterials**

- |           |                             |
|-----------|-----------------------------|
| South Bay | Atascadero Rd               |
| Cabrillo  | Cabrillo Hwy                |
|           | Los Osos Valley Rd          |
|           | Ocean Ave                   |
|           | Pecho Valley Rd             |
|           | South Bay Blvd              |
|           | <b>Collector - Proposed</b> |
|           | El Moro - Extension         |
|           | Nipomo - Extension          |
|           | Ramona                      |
|           | Ravenna - Extension         |
|           | South Bay - Extension       |
|           | Studio - Extension          |

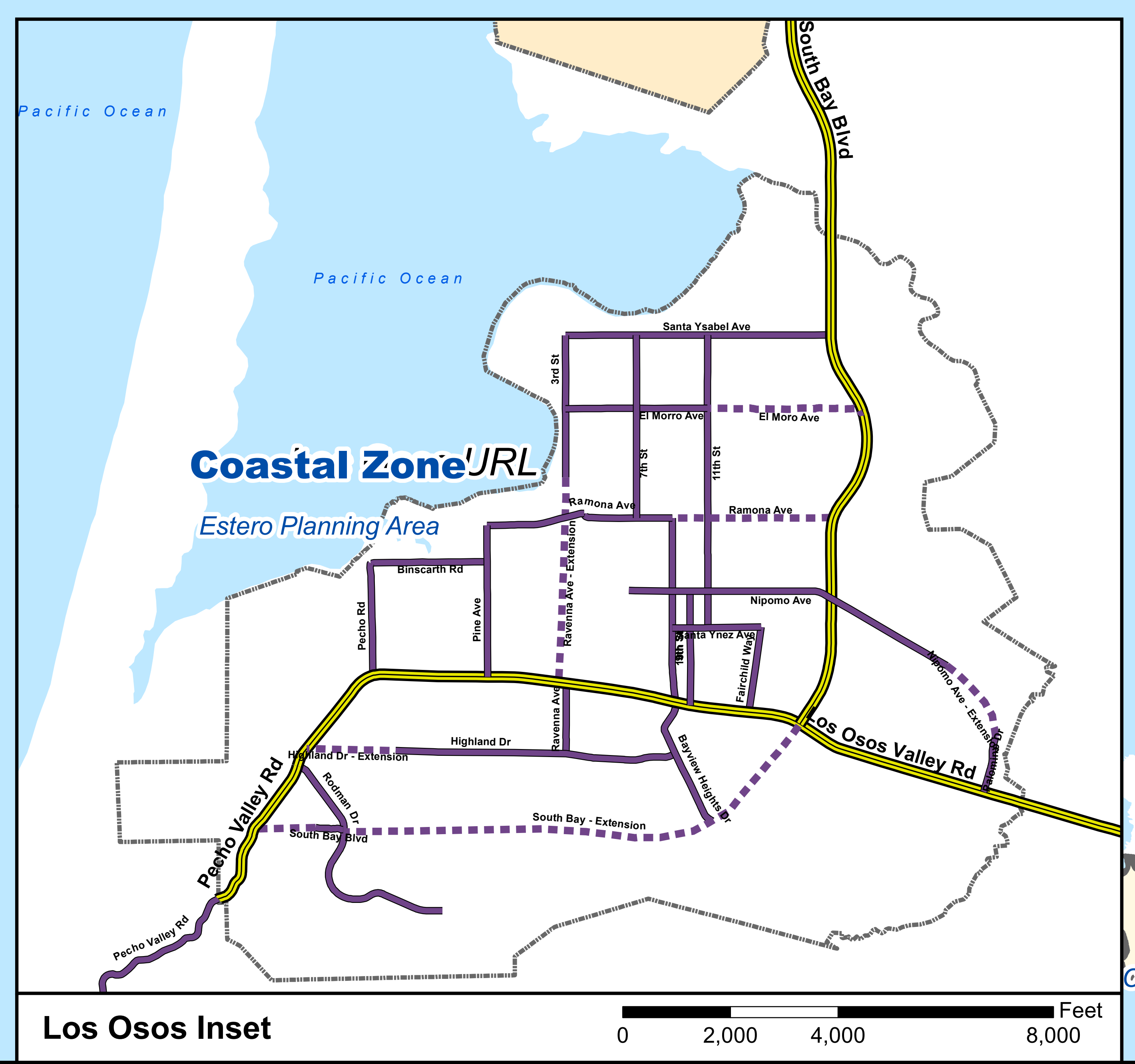
**Collectors**

- 10th
- 11th
- 13th
- 24th
- 3rd
- 7th
- 9th
- Bayview Heights
- Binscarth
- Cayucos
- El Moro
- Fairchild
- Highland
- Nipomo
- Old Creek
- Pacific
- Palomino
- Pecho
- Pecho Valley
- Pine
- Ramona
- Ravenna
- Rodman
- Santa Ynez
- Santa Ysabel
- South Bay
- Studio

NOTE: Designations are not shown within city corporate boundaries  
March 13, 2017



**Cayucos Inset**  
0 1,900 3,800 7,600 Feet



**Los Osos Inset**  
0 2,000 4,000 8,000 Feet

