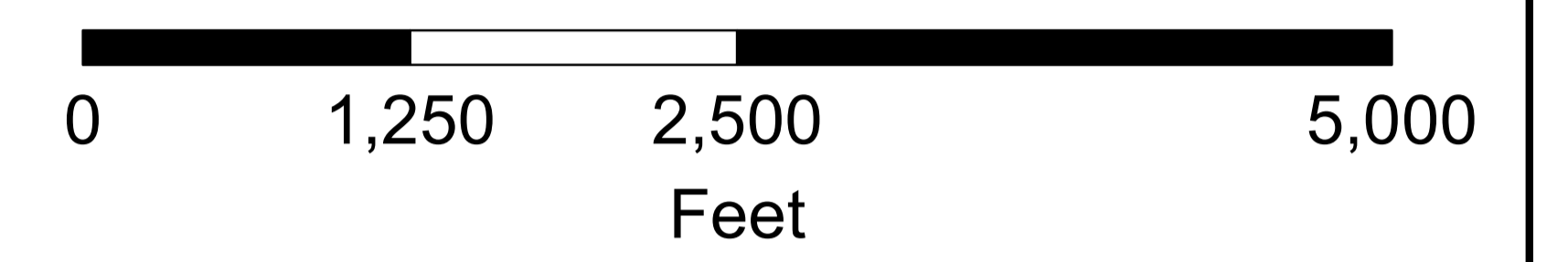




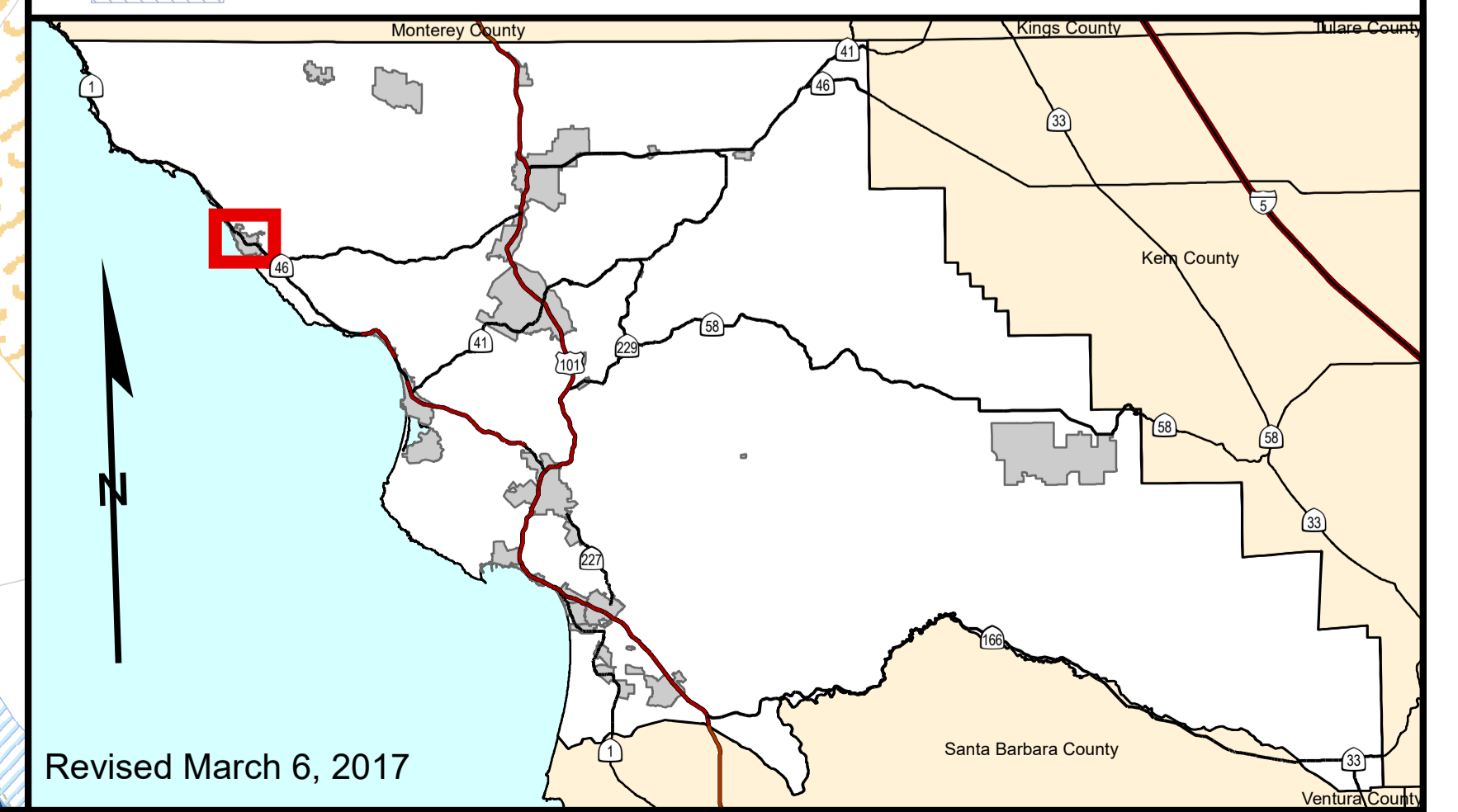
# DEPARTMENT OF PLANNING & BUILDING



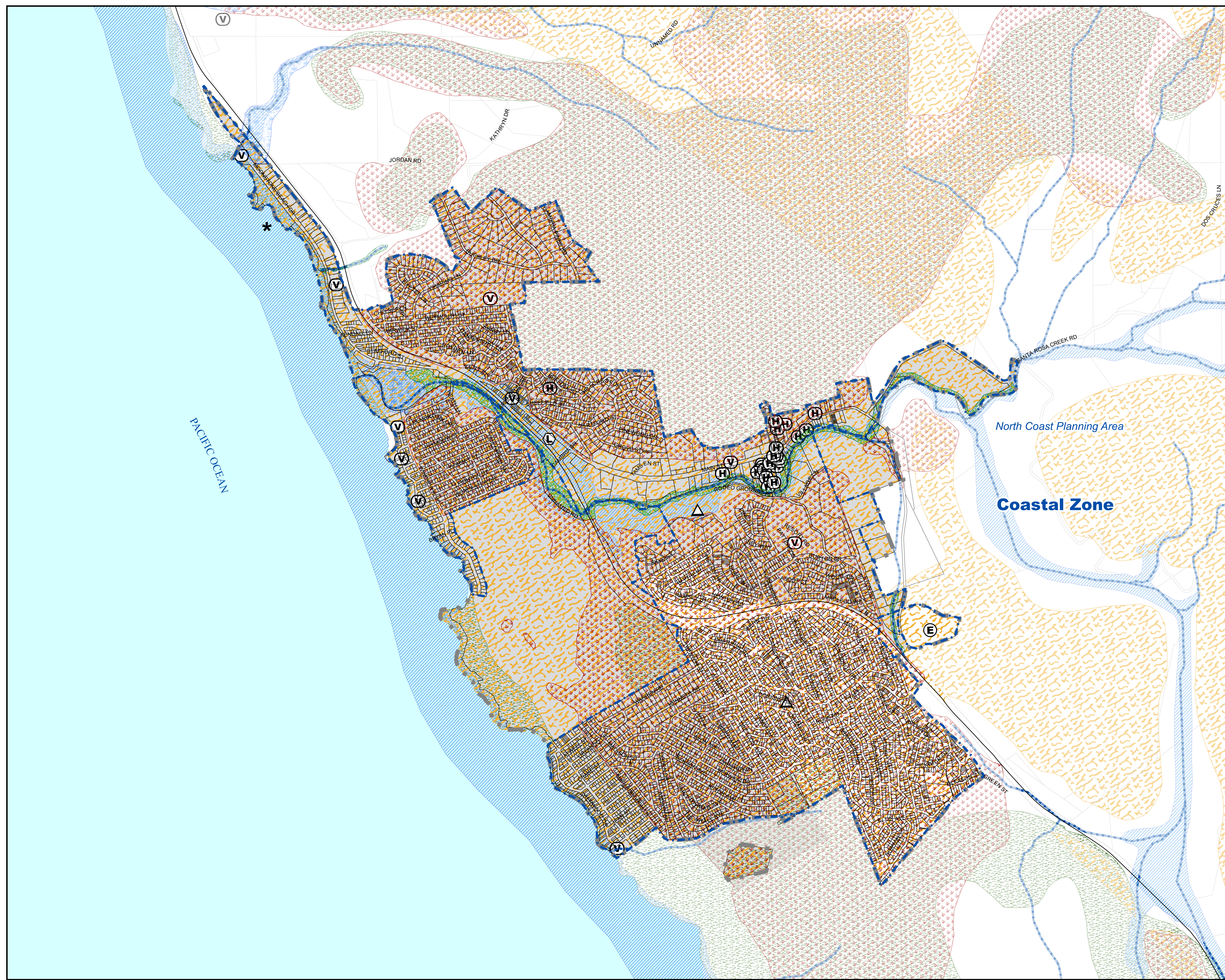
## CAMBRIA URBAN RESERVE LINE COMBINING DESIGNATIONS MAP

### LEGEND

- Coastal Zone Boundary
- Lake or Pond
- Planning Area Boundary
- Planning Sub Area Boundary
- Urban Service Line
- Cambria Urban Reserve Line
- Combining Designations**
  - H - Historic
  - V - Visitor Serving Area
  - ASA - Archaeological Sensitive Area
  - AR - Airport Review Area
  - EX - Extractive Area
  - EX 1 - Energy Extractive Area
  - Flood Hazard
  - GSA - Geologic Study Area
  - GSA - Alquist-Priolo
  - SRA - Sensitive Resource Area
- Environmentally Sensitive Habitat**
  - Coastal Stream
  - Marine Habitat
  - Riparian Vegetation
  - Terrestrial Habitat
  - Wetland
- Proposed Public Facilities**
  - Fwy Interchange
  - Proposed Elementary School
  - Proposed Government Facility
  - Proposed High School
  - Proposed Library
  - Proposed Park
  - Proposed Police Station
  - Proposed Sewage Treatment Facility
  - Proposed Solid Waste Facility
  - Proposed Water Treatment Facility
  - Reservoir



Revised March 6, 2017



Sources: County of San Luis Obispo, Department of Planning and Building, ParcelQuest, USGS National Hydrography Dataset, California Department of Finance, FEMA