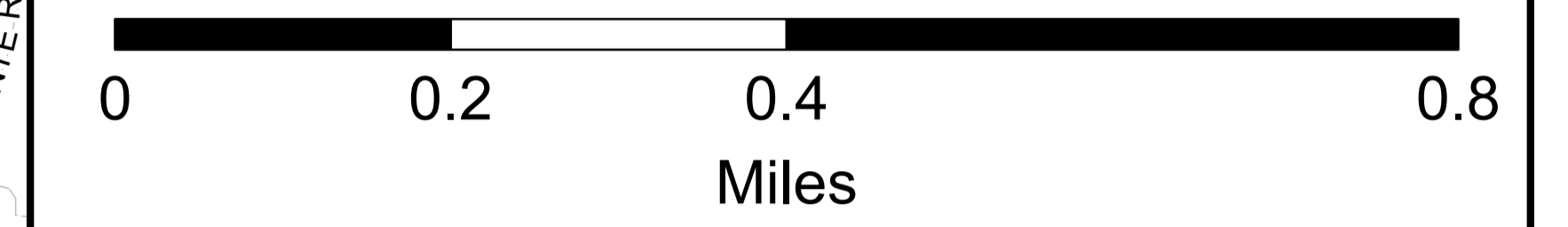




**DEPARTMENT OF  
PLANNING AND BUILDING**



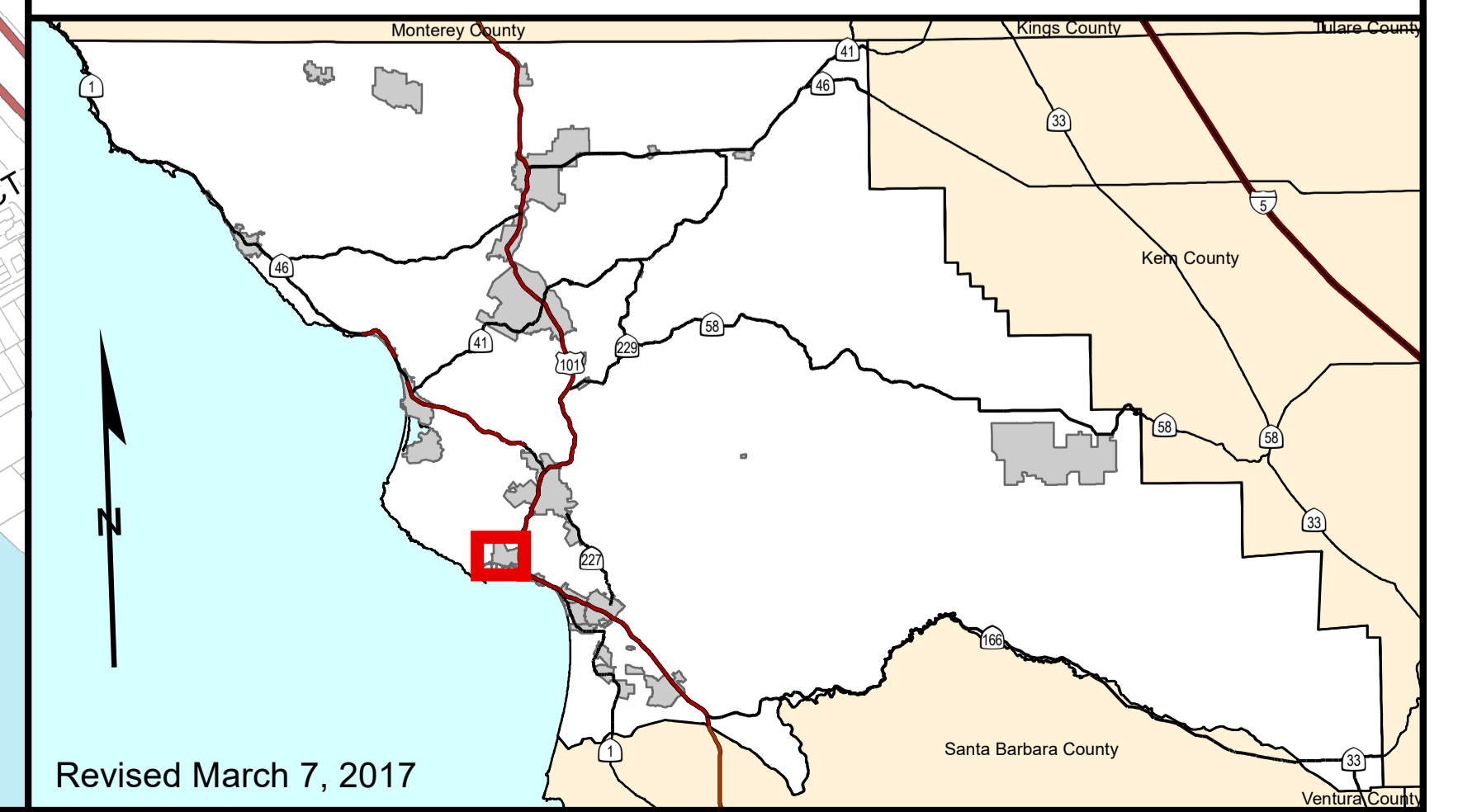
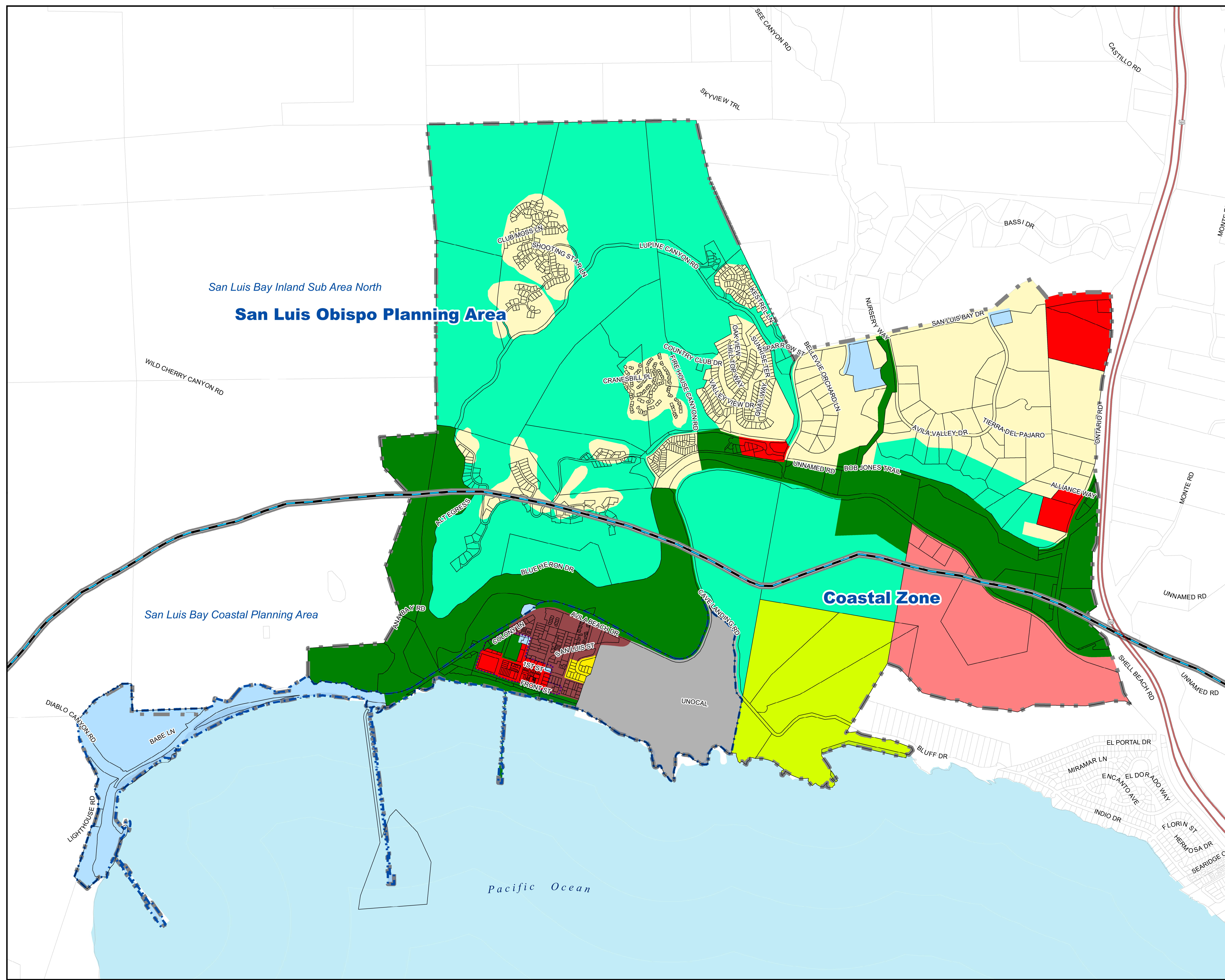
**AVILA BEACH URBAN RESERVE LINE  
LAND USE CATEGORIES**

**LEGEND**

- Coastal Zone Boundary
- Planning Area Boundary
- Planning Sub Area Boundary
- Avila Beach Central Business District
- Avila Beach Urban Service Line
- Avila Beach Urban Reserve Line

**Land Use Category**

- Agriculture
- Commercial Retail
- Commercial Service
- Industrial
- Multi-Land Use Category
- Office Professional
- Open Space
- Public Facility
- Recreation
- Rural Lands
- Residential Multi Family
- Residential Rural
- Residential Suburban
- Residential Single Family



Revised March 7, 2017

Sources: County of San Luis Obispo, Department of Planning and Building, ParcelQuest, USGS National Hydrography Dataset, California Department of Finance