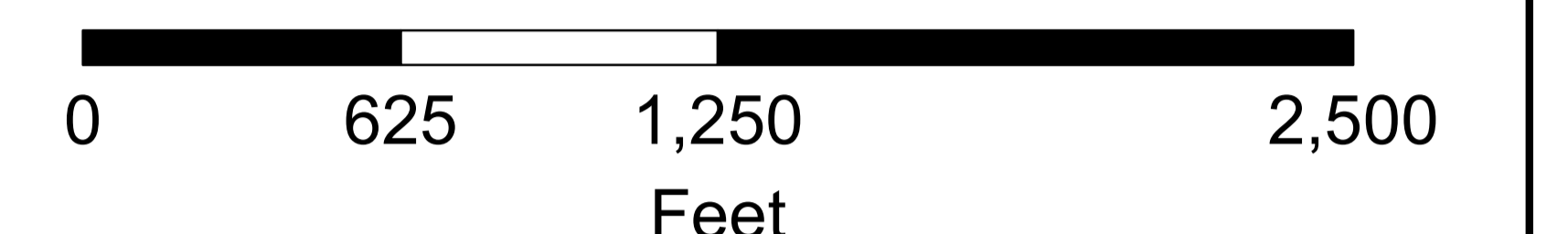




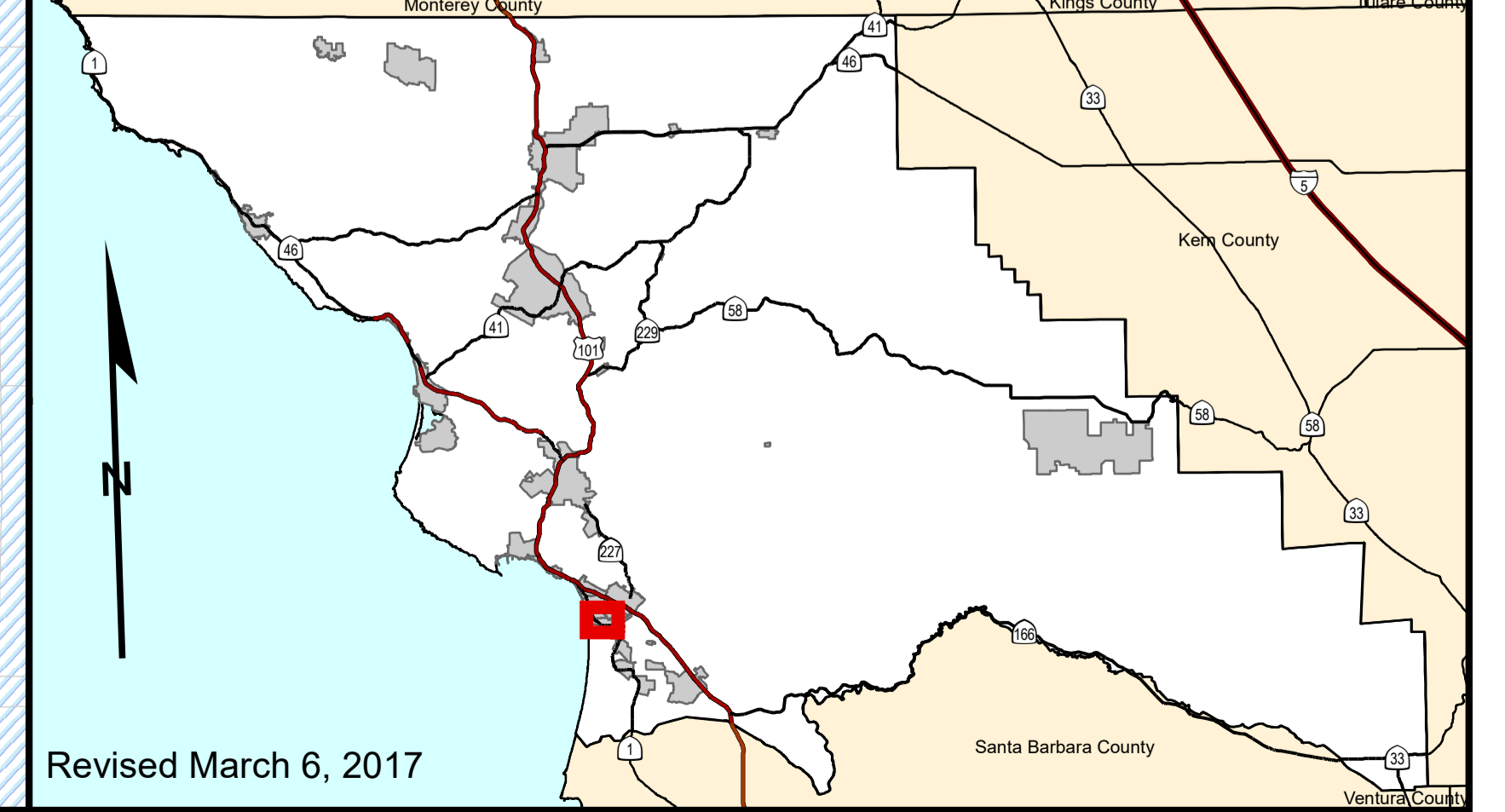
DEPARTMENT OF PLANNING & BUILDING



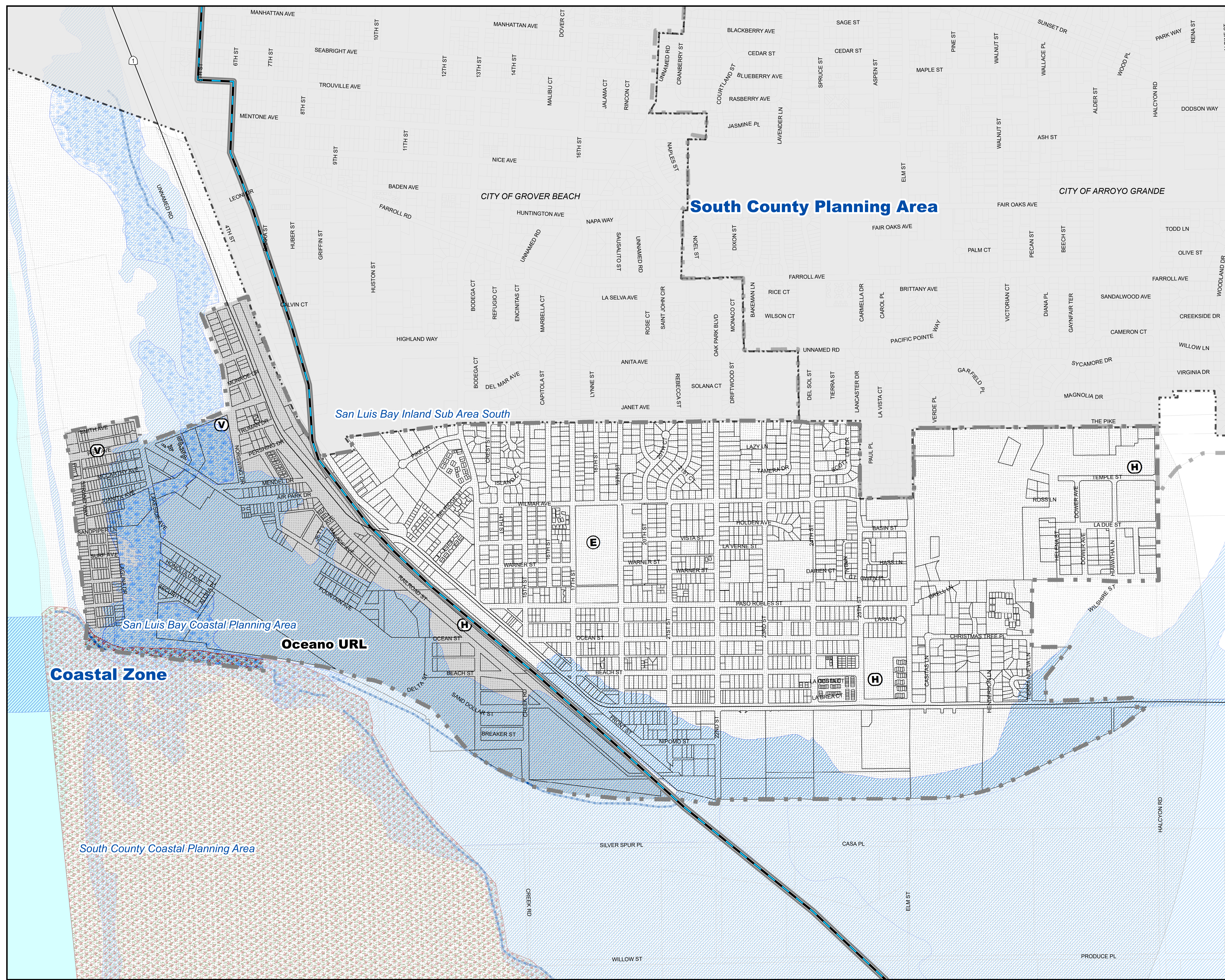
OCEANO URBAN RESERVE LINE COMBINING DESIGNATIONS MAP

LEGEND

- Coastal Zone Boundary
 - Lake or Pond
 - Planning Area Boundary
 - Planning Sub Area Boundary
 - Urban Service Line
 - Oceano Urban Reserve Line
- Combining Designations**
- H - Historic
 - V - Visitor Serving Area
 - ASA - Archaeological Sensitive Area
 - AR - Airport Review Area
 - EX - Extractive Area
 - EX 1 - Energy Extractive Area
 - Flood Hazard
 - GSA - Geologic Study Area
 - GSA - Alquist-Priolo
 - SRA - Sensitive Resource Area
- Environmentally Sensitive Habitat**
- Coastal Stream
 - Marine Habitat
 - Riparian Vegetation
 - Terrestrial Habitat
 - Wetland
- Proposed Public Facilities**
- Fwy Interchange
 - Proposed Elementary School
 - Proposed Government Facility
 - Proposed High School
 - Proposed Library
 - Proposed Park
 - Proposed Police Station
 - Proposed Sewage Treatment Facility
 - Proposed Solid Waste Facility
 - Proposed Water Treatment Facility
 - Reservoir



Revised March 6, 2017



Sources: County of San Luis Obispo, Department of Planning and Building, ParcelQuest, USGS National Hydrography Dataset, California Department of Finance, FEMA