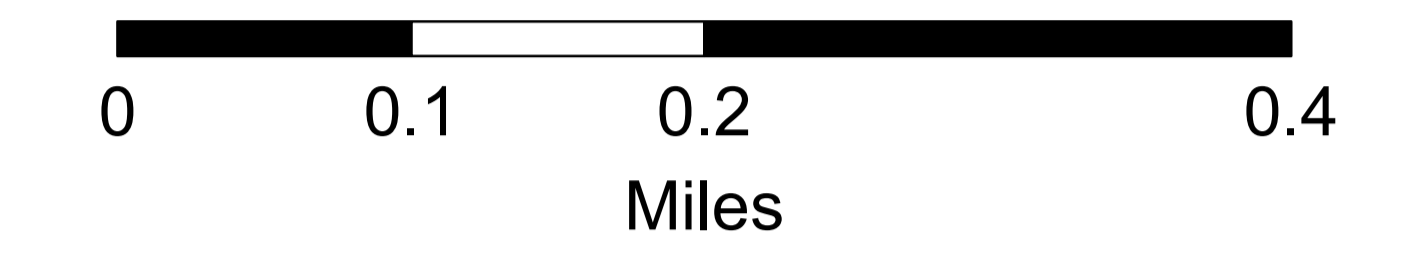




DEPARTMENT OF PLANNING AND BUILDING



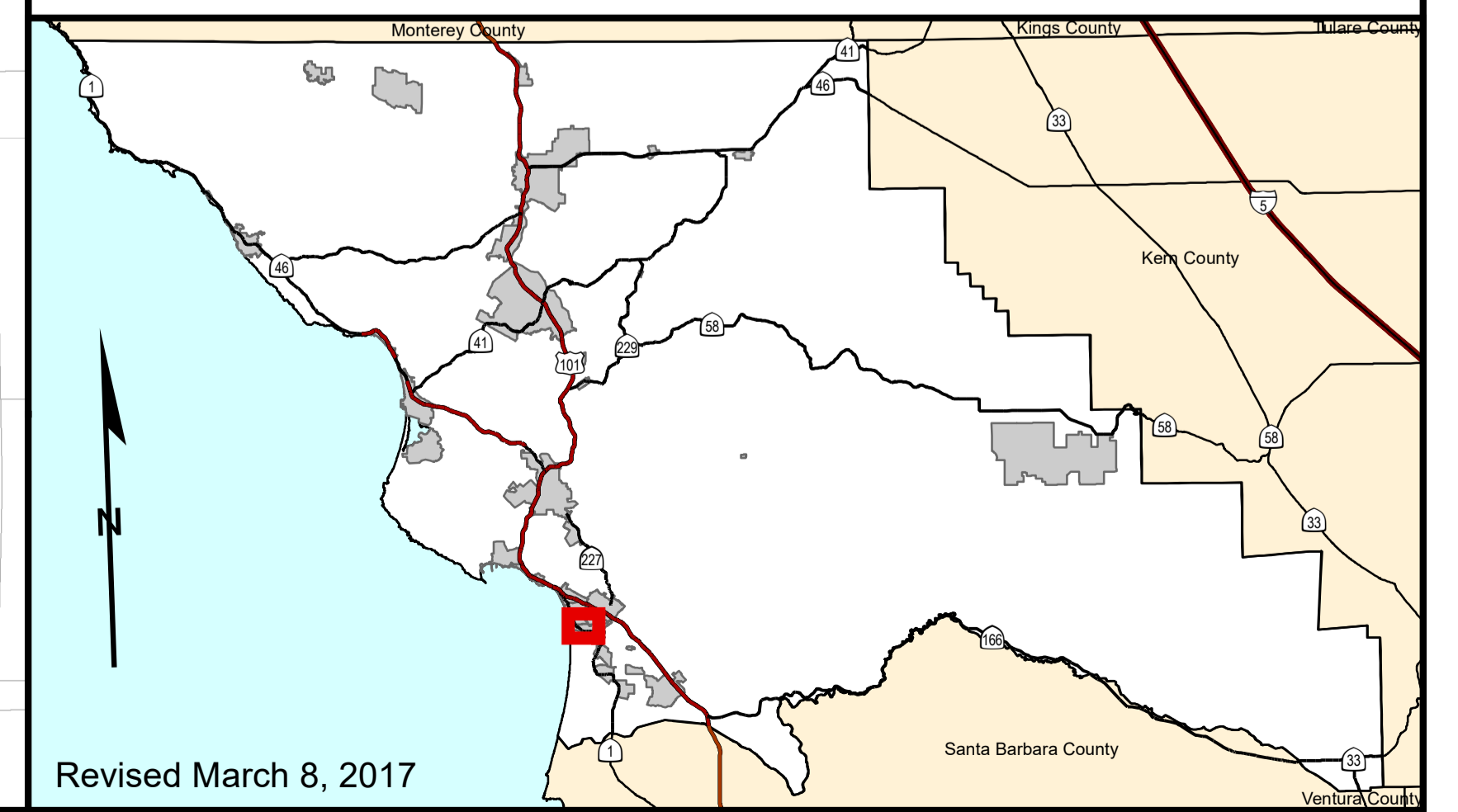
OCEANO URBAN RESERVE LINE LAND USE CATEGORIES

LEGEND

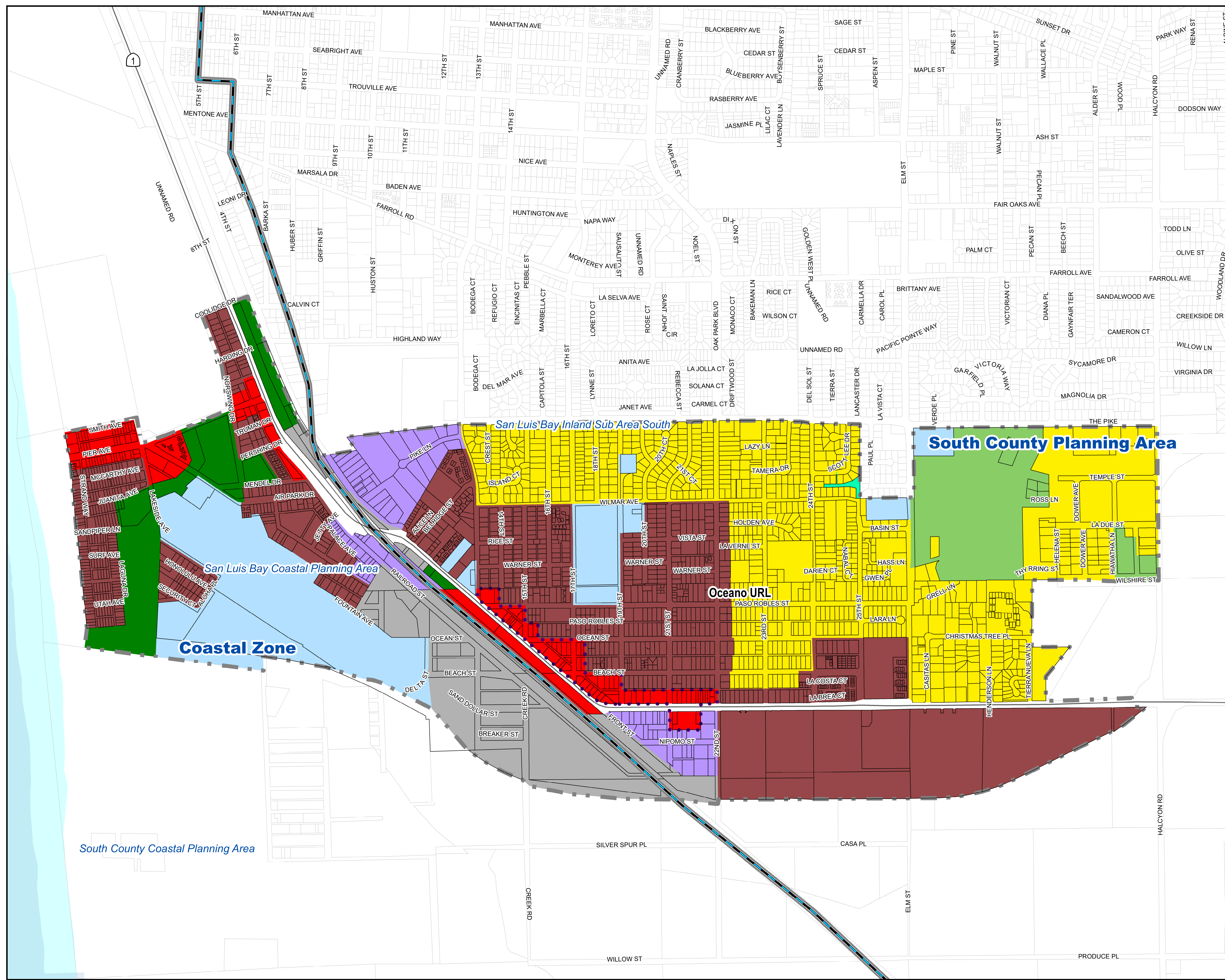
- Coastal Zone Boundary
- Planning Area Boundary
- Planning Sub Area Boundary
- Coastal Zone Boundary
- Central Business District
- Oceano Urban Reserve Line

Land Use Category

- Agriculture
- Commercial Retail
- Commercial Service
- Industrial
- Multi-Land Use Category
- Office Professional
- Open Space
- Public Facility
- Recreation
- Rural Lands
- Residential Multi Family
- Residential Rural
- Residential Suburban
- Residential Single Family



Revised March 8, 2017



Sources: County of San Luis Obispo, Department of Planning and Building, ParcelQuest, USGS National Hydrography Dataset, California Department of Finance