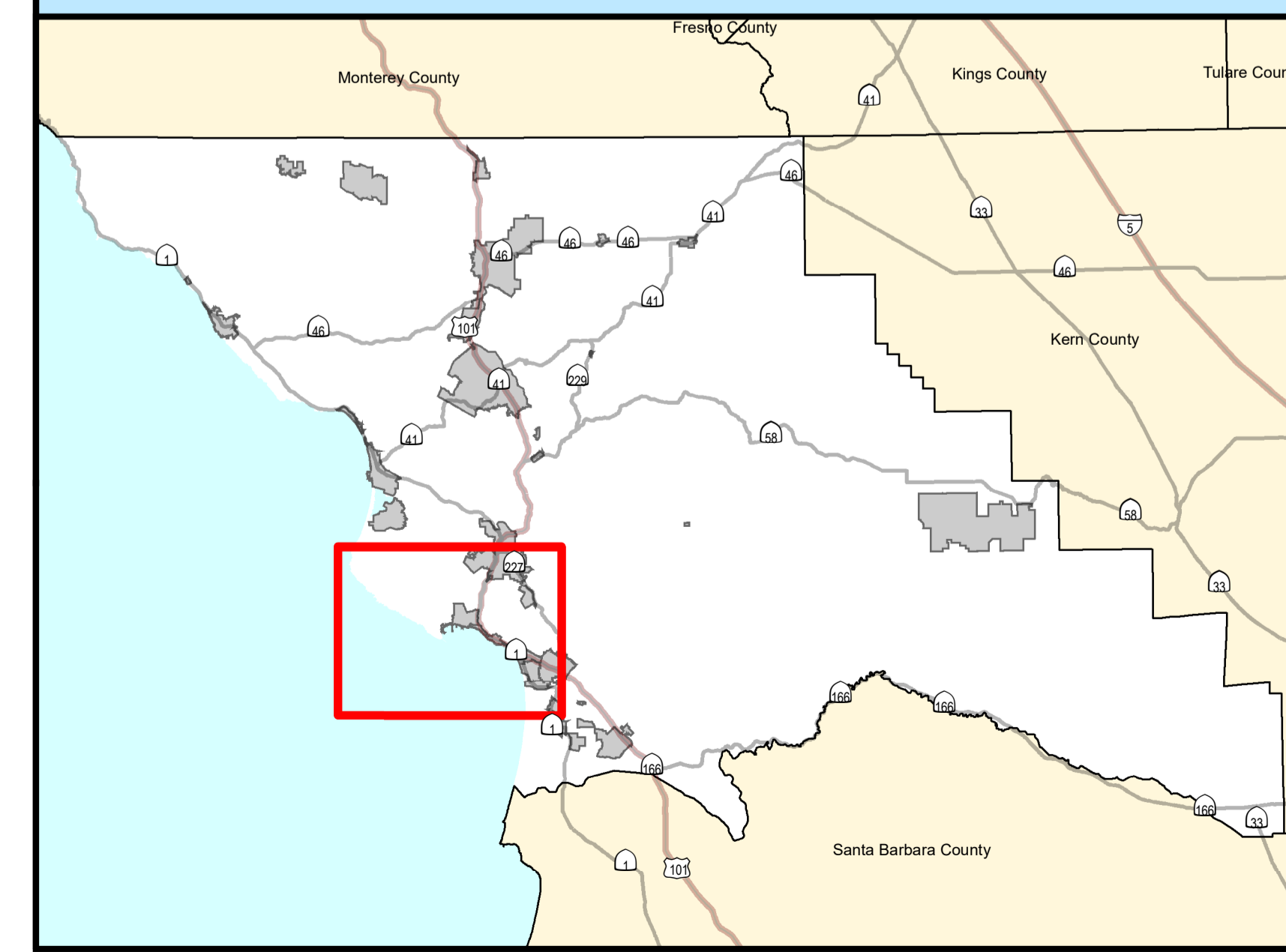
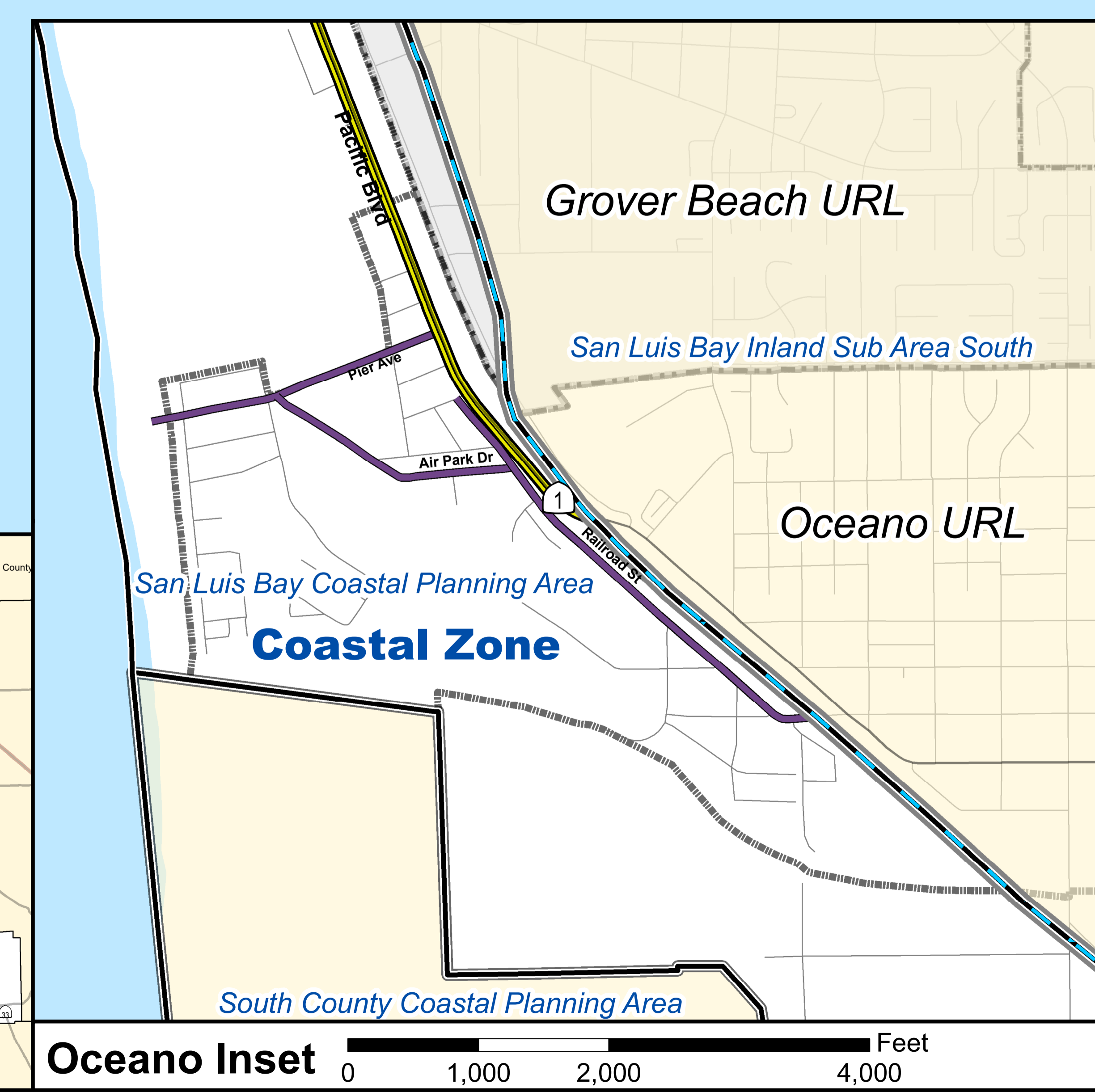
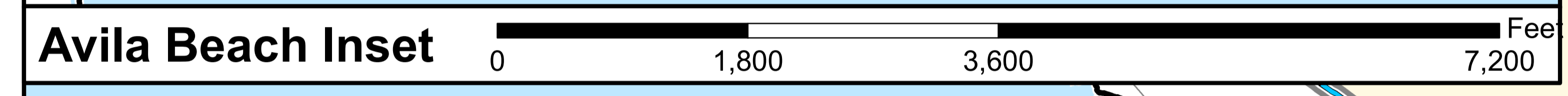
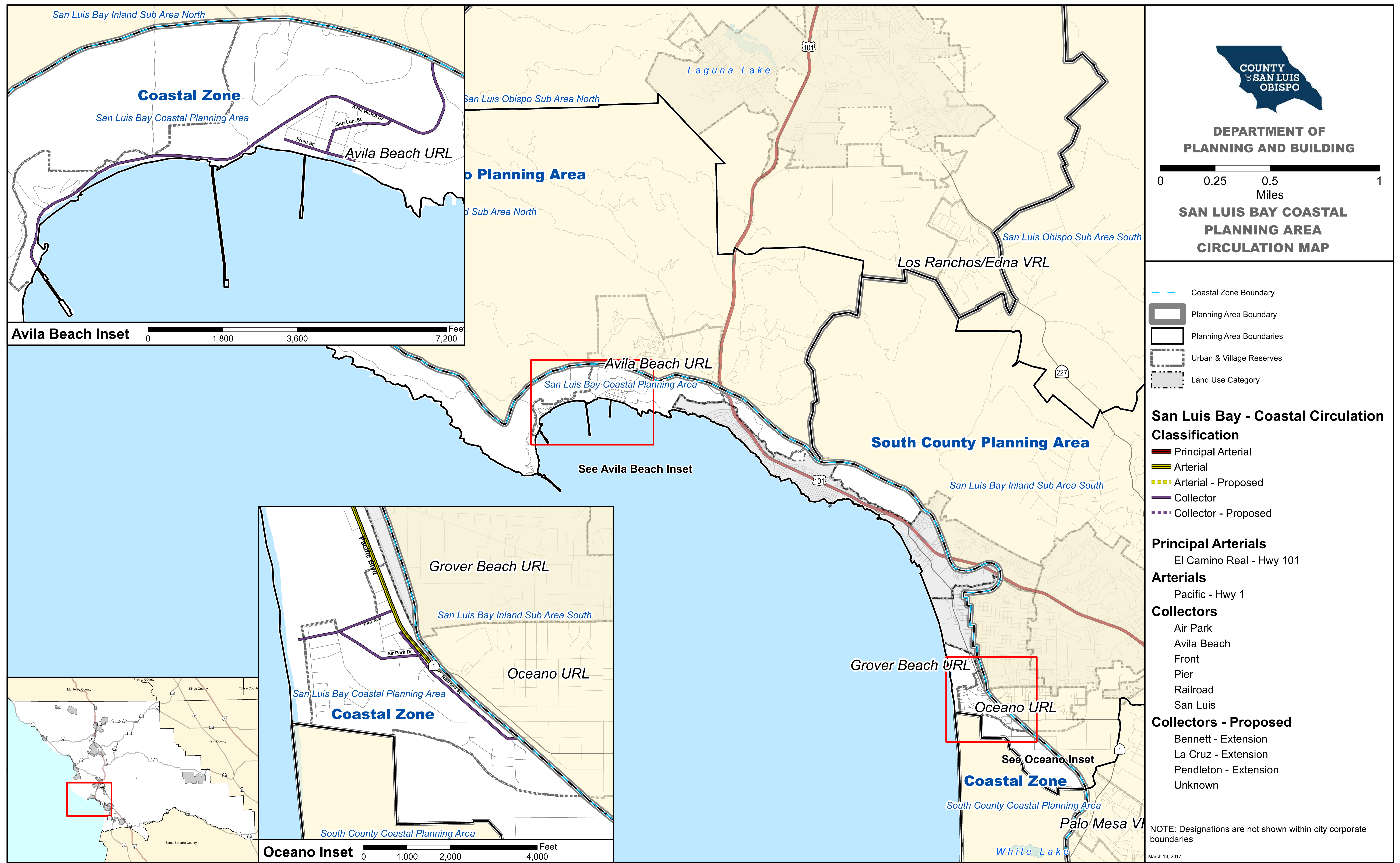




DEPARTMENT OF PLANNING AND BUILDING



SAN LUIS BAY COASTAL PLANNING AREA CIRCULATION MAP



- Coastal Zone Boundary
- Planning Area Boundary
- Planning Area Boundaries
- Urban & Village Reserves
- Land Use Category

San Luis Bay - Coastal Circulation Classification

- Principal Arterial
- Arterial
- Arterial - Proposed
- Collector
- Collector - Proposed

Principal Arterials
El Camino Real - Hwy 101

Arterials
Pacific - Hwy 1

Collectors
Air Park
Avila Beach
Front
Pier
Railroad
San Luis

Collectors - Proposed
Bennett - Extension
La Cruz - Extension
Pendleton - Extension
Unknown

NOTE: Designations are not shown within city corporate boundaries

March 13, 2017