











MAP 8 Emergency Response Zones (CAL Fire) County of San Luis Obispo

LEGEND

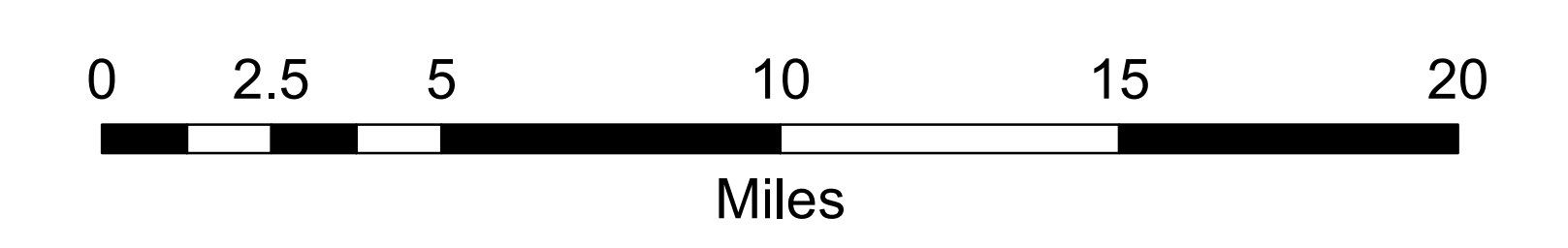

-  City Limit
-  County Boundary
-  County Road
-  State Highway
-  State Route
-  Cal Fire Facility

Emergency Response Time

Minutes

-  0 - 5
-  0 - 10
-  0 - 15
-  0 - 20

Source: CAL Fire/County Fire GIS Database



County of San Luis Obispo and Cities SAFETY ELEMENT UPDATE

