

## AGENDA

### San Luis Obispo County Bicycle Advisory Committee Tuesday, February 11<sup>th</sup>, 2020 at 6:00 p.m.

County Government Center, 1055 Monterey St. Room 161/162, San Luis Obispo, CA 93408

*The Bicycle Advisory Committee promotes the expanded use of bicycle transportation by working together with County staff to develop the County Bikeways Plan, reviewing the Plan and presenting a recommendation to the Board of Supervisors for its adoption; by reviewing the policies and programs related to bicycling in the Circulation Element of the County General Plan and Local Coastal Plan and making recommendations on the goals and their implementation to the Board of Supervisors; and by reviewing the policies and programs related to bicycling in the Bikeways Element of the Regional Transportation Plan and providing input to the Board of Supervisors on the goals and their implementation.*

1. **Call to order/ Thank you**

2. **Roll Call**

VACANT	District 1
VACANT	District 1
Josh Olejczak	Vice Chairperson, District 2
Claude Corvino ( <i>absent</i> )	District 2
Dale Sutliff	District 3
Myron "Skip" Amerine	Chairperson, District 3
Robert Horch	District 4
Darrin Hasham	District 4
Claudia Callwood	District 5
Ed Goshorn	District 5

3. **Introductions**

4. **Approval of November 11, 2019 Meeting Minutes**

*Postponed until May 12th meeting, per staff recommendations*

5. **Public Comment** (*Limit to 4 minutes; any Q&A from BAC*)

Members of the audience wishing to address the Committee on pertinent matters other than scheduled agenda items may do so now when recognized by the Chair. Upon recognition by the Chair, please state your name and address. Comments are limited to three minutes. In accordance with the Brown Act, the Board cannot discuss any matter unless it is listed on the agenda, but may agendaize such matters for consideration at a future meeting.

6. **Committee/Staff Reports** (*5 min. max., agendaize longer items*)

- I. County Public Works
- II. CHP
- III. Caltrans
- IV. Air Pollution Control District
- V. County Parks
- VI. SLOCOG
- VII. County Planning
- VIII. BAC Chairperson

7. **Presentations** (*10-20min max*)

Avila Beach Drive & HWY 101 Interchange (*Genaro Diaz*)

Agendas and Minutes are available on the web @ <http://www.slocounty.ca.gov/PW/Traffic/BAC>. Visit <http://www.slocounty.ca.gov/PW/Bicycles.htm> for Bicycle Advisory Committee information, the SLO County Bike Plan and to submit bicycle requests

8. **BAC Business & Discussion**

- A. Caltrans Rumble Strips at Edge Lines along SR-1,41, and 227 (*Audrey Ogden*)
- B. US 95 Route through SLO County and City
- C. APCD – ARB Grant Information for Bicycle Related Projects (*Andy Mutziger*)
- D. Tacks dumped on County Roads – Corbett Canyon, Highway 227, Price Canyon, & Others.

9. **Project Updates**

- Buckley Road Corridor Plan
- Tefft Street and US 101 (On-Off Ramps)

10. **Future Agenda Items**

Agenda items to be submitted to chair and secretary at least two (2) weeks before scheduled meeting. Agenda Item requests to include desired recommendation and discussion as well as any other items to be included in the staff report.

- A. Input on Rural Development Safety Analysis Policy (Resolution 2008-152)
- B. Update to Committee Bylaws

11. **Adjourn - Next meeting – May 12, 2020**

**STAFF REPORT**  
**San Luis Obispo County Bicycle Advisory Committee**  
**Tuesday, February 11<sup>th</sup>, 2020 at 6:00pm**  
County Government Center, 1055 Monterey St. Room 161/162, San Luis Obispo, CA  
93408

7. **Presentations** (10-20min max)

Avila Beach Drive & HWY 101 Interchange (Genaro Diaz)

8. **BAC Business & Discussion**

**A. Caltrans Rumble Strips at Edge Lines along SR-1,41, and 227**

Discussion: Caltrans will be installing edge-line rumble strips along various locations on State Routes 1, 41, and 227. The project is slated to begin Summer 2021 and completed Spring 2022. More information can be found on the attached Caltrans fact sheet.

**B. US 95 Route through SLO County and City**

Discussion: The San Luis Obispo Board of Supervisors recently adopted Resolution No. 2019-288 on the 22<sup>nd</sup> day of October 2019. This resolution established the United States Bike Route 95 through our County's roadway network. Streets that were officially designated as part of the official US Bike Route 95 system are shown on Exhibit "A" of the attached signed resolution.

**C. APCD – ARB Grant Information for Bicycle Related Projects**

Discussion: The County's Air Pollution Control District (APCD) is to speak on the topic of existing Air Resource Board (ARB) grant programs where monies may be available for betterment of bicycle facilities. Information on current grant programs are available at: <https://www.slocleanair.org/community/grants.php>

**D. Tacks dumped on County Roads – Corbett Canyon, Highway 227, Price Canyon, & Others.**

Discussion: BAC Committee Chairperson will discuss concerns regarding tack debris on various County roads.

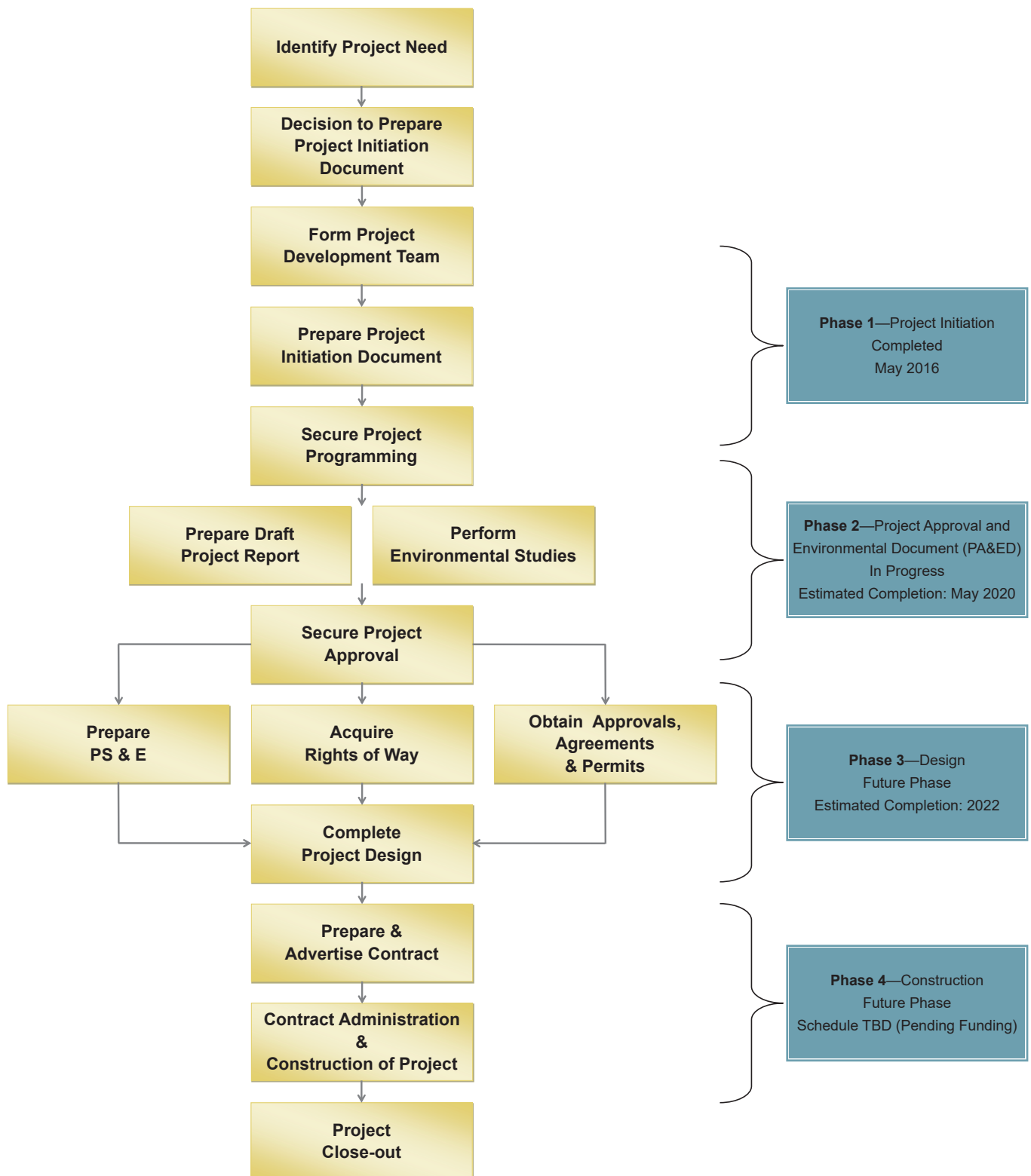
**Staff Recommendation: Pertinent to county roads, please report any surface issues to County Public Works via email at [PublicWorks@co.slo.ca.gov](mailto:PublicWorks@co.slo.ca.gov) or by phone at 805-781-5252. For issues along State routes (ie. Highway 1, 41, and 227), please direct your concerns to Caltrans District 5.**

9. **Project Updates**

- Buckley Road Corridor Plan:  
Public Works Traffic and Operations Unit is seeking funding to retain a consultant for preparing a corridor plan for this project. Expected to be initiated within the next 18 months.
- Tefft Street and US 101 (On-Off Ramps):  
Project is anticipated to begin construction Summer 2020.

**Attachments**

# Caltrans Process



# Before & After

## EASTBOUND AVILA BEACH DRIVE



Existing Conditions



With Project

## SOUTHBOUND OFF-RAMP



Existing Conditions



With Project

## SOUTHBOUND US 101

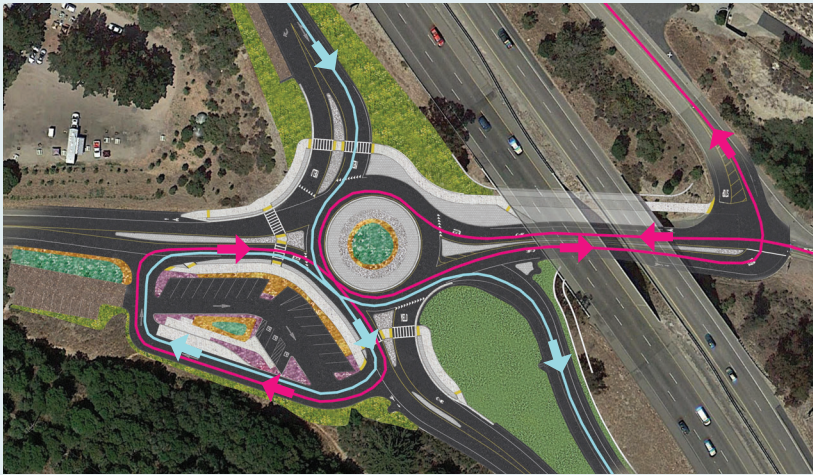


Existing Conditions

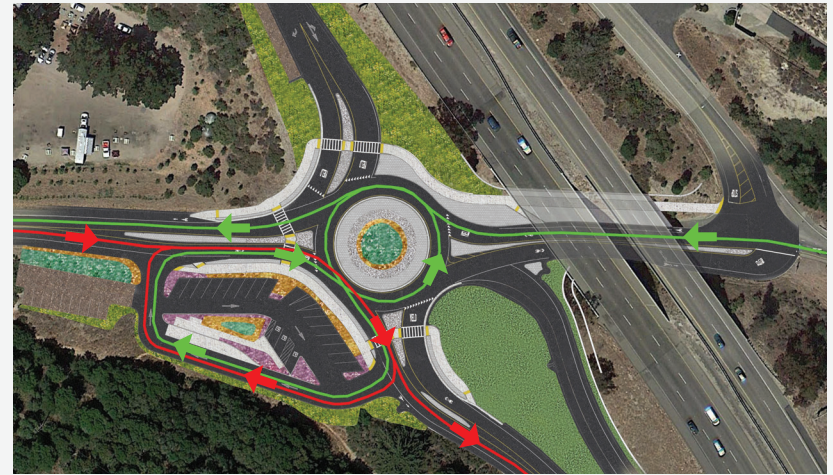


With Project

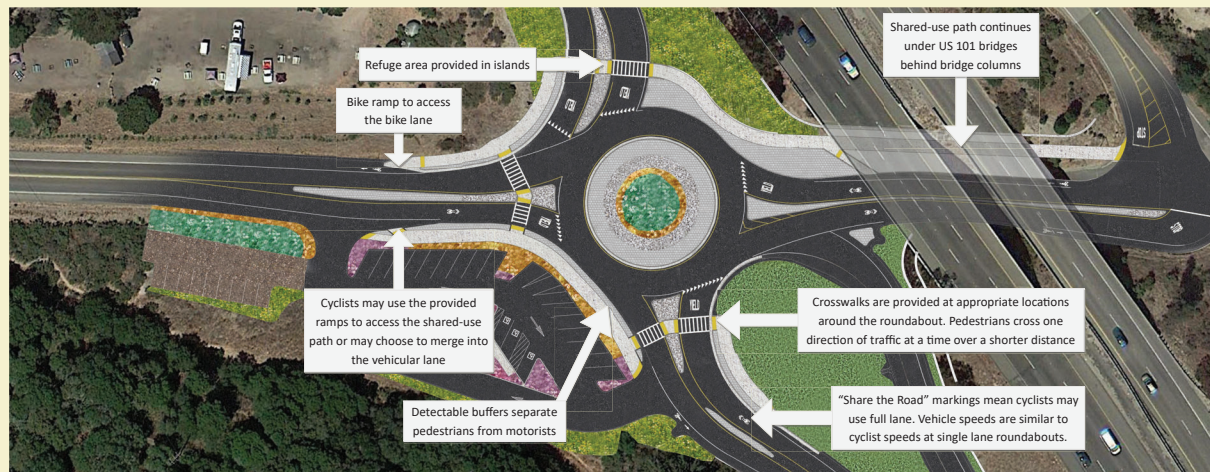
# Multimodal Access



SLO RTA Route 10



Avila-Pismo Trolley



Pedestrians & Cyclists

# State Routes 1, 41, 227 Rumble Strip Project



**EDGE-LINE RUMBLE STRIP**

## LOCATION

Various locations on State Routes 1, 41 & 227

## DESCRIPTION

This project proposes to install ground-in, center-line rumble strips on State Routes 1, 41, and 227. Edge-line rumble strips will also be placed on SR 227. No shoulder or edge-line rumble strips will be placed where there is less than 5 feet of paved shoulder to the right of the rumble strip.

## PURPOSE

Reduce the number and severity of roadway departure collisions.

## NEED

The designated highway segments have experienced run-off-the road collisions as identified in the Federal Highway Administration's California Roadway Departure Safety Implementation Program.

## BUILD ALTERNATIVE

The project will install centerline rumble strips only on State Routes 1 and 41 as shown on the location maps (back side). State Route 227 will have centerline rumble strips from Price Canyon Road to Buckley Road, and edge-line in two sections:

- Patchett Road to just 0.4 miles north of Patchett Road
- 0.3 miles south of Corbett Canyon Road to Buckley Road

Edge-line rumble strips will feature long gaps every 60 feet along State Route 227. During the project's Plans, Specifications and Estimates (PSE) phase, rumble strip installations will be analyzed for potential use of sinusoidal noise-reducing (mumble strip) or shoulder rumble strip (offset from edge-line stripe) where appropriate.

## ESTIMATED CONSTRUCTION COST

\$2.4 million – State Highway Operation and Protection Program (SHOPP) funding

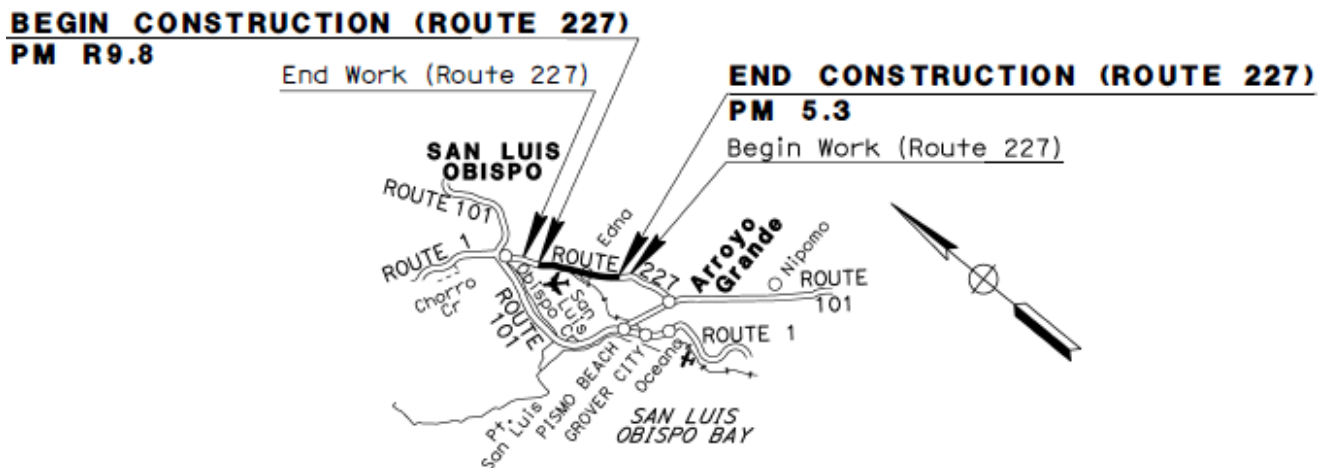
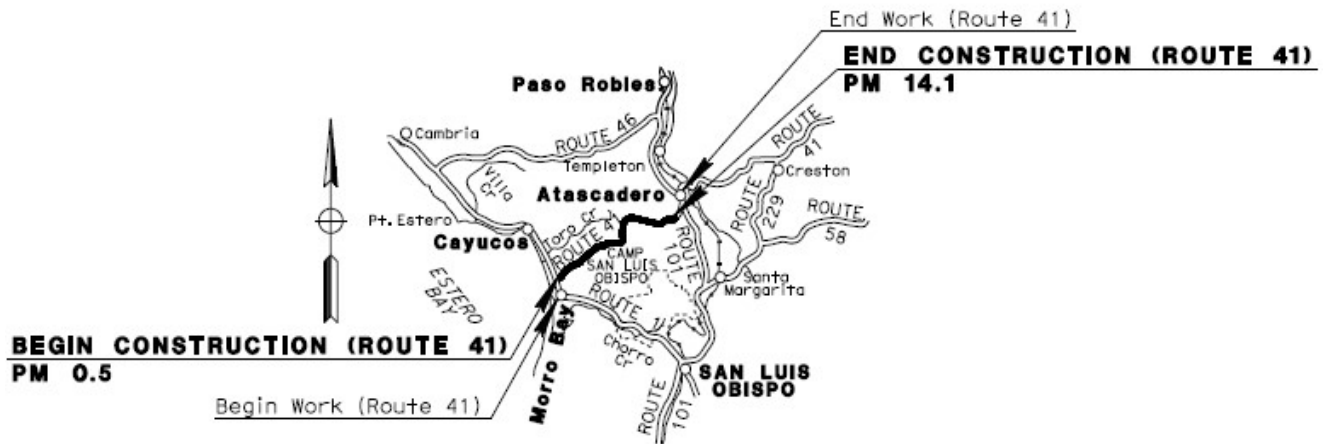
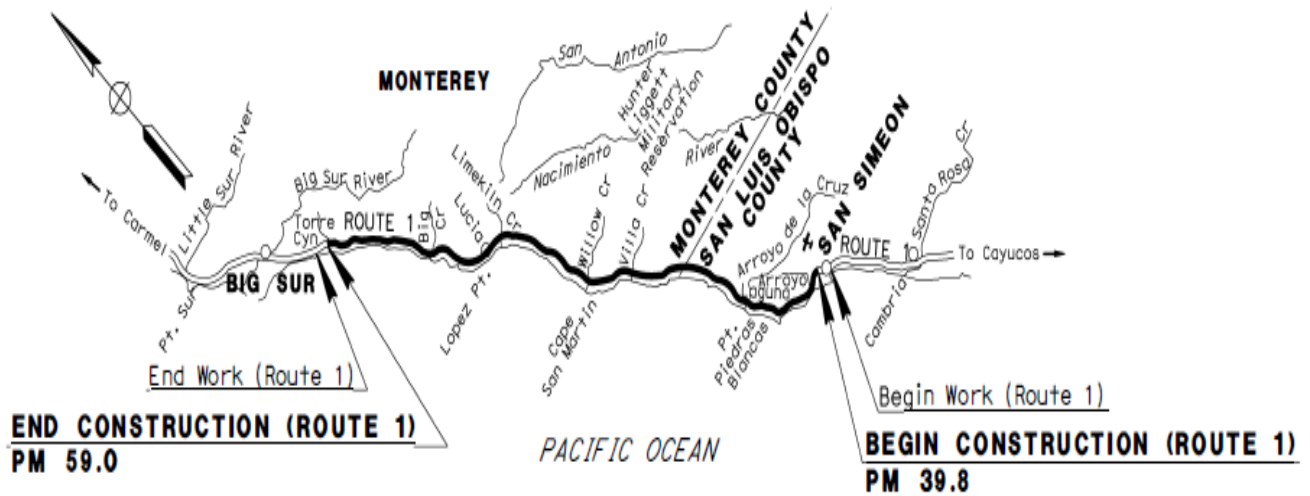
## ESTIMATED CONSTRUCTION SCHEDULE

Start – Summer 2021

Completed – Spring 2022

**California Department of Transportation**  
*Monterey – San Benito – San Luis Obispo – Santa Barbara – Santa Cruz*  
**District 5, Higuera Street, San Luis Obispo, California 93401**  
**District 5 Public Information Office (805) 549-3318**  
[www.dot.ca.gov/dist05](http://www.dot.ca.gov/dist05) email: [info-d5@dot.ca.gov](mailto:info-d5@dot.ca.gov)

**ENVIRONMENTAL COMPLIANCE**  
Initial Statement – CEQA and CE – NEPA



**California Department of Transportation**  
Monterey – San Benito – San Luis Obispo – Santa Barbara – Santa Cruz  
District 5, Higuera Street, San Luis Obispo, California 93401  
District 5 Public Information Office (805) 549-3318  
[www.dot.ca.gov/dist05](http://www.dot.ca.gov/dist05) email: [Info-d5@dot.ca.gov](mailto:Info-d5@dot.ca.gov)



# IN THE BOARD OF SUPERVISORS

County of San Luis Obispo, State of California

Tuesday, October 22, 2019

PRESENT: Supervisors John Peschong, Bruce S. Gibson, Adam Hill, Lynn Compton and  
Chairperson Debbie Arnold

ABSENT: None

## **RESOLUTION NO. 2019-288**

### **RESOLUTION SUPPORTING THE DEVELOPMENT OF AND ESTABLISHING THE ROUTE OF UNITED STATES BIKE ROUTE 95 WITHIN THE UNINCORPORATED STREET NETWORK**

The following Resolution is now offered and read:

**WHEREAS**, the County of San Luis Obispo (County) seeks to ensure a safe and efficient use of the road network by cyclists; and

**WHEREAS**, cycling along the Pacific Coast Bike Route has been a prominent use of our highway system; and

**WHEREAS**, the American Association of State Highway and Transportation Officials (AASHTO) has designated a north-south corridor to be developed as United States Bike Route 95 (USBR 95); and

**WHEREAS**, the Adventure Cycling Association and the California Bicycle Coalition, with cooperation of Caltrans, have proposed a specific route to be designated as USBR 95; and

**WHEREAS**, the proposed USBR 95 will provide a further prominent and nationwide designation for bicycle travel through our County; and

**WHEREAS**, the proposed streets listed for designation as USBR 95 as shown on Exhibit "A" have been reviewed in the field for operations and safety; and

**WHEREAS**, the Department of Public Works has determined that the road locations listed on Exhibit "A" warrant the actions proposed therein; and

**WHEREAS**, the Board of Supervisors endorses the USBR 95 route designation as a collaborative endeavor in support of cycling; and

**NOW, THEREFORE, BE IT RESOLVED AND ORDERED** by the Board of Supervisors of the County of San Luis Obispo, State of California, hereby:

- 1) Designates the streets as shown on the attached Exhibit "A" as the official route of US Bike Route 95; and
- 2) Requests Caltrans to support the implementation of the route; and
- 3) Directs the Director of Public Works, or their designee, to implement such routing with external transportation agencies and associations, as appropriate, for future posting.

Upon motion of Supervisor Peschong, seconded by Supervisor Gibson, and on the following roll call vote, to wit:

AYES: Supervisors Peschong, Gibson, Hill, Compton and Chairperson Arnold

NOES: None

ABSENT: None

ABSTAINING: None

the foregoing resolution is hereby adopted on the 22<sup>nd</sup> day of October, 2019.

Debbie Arnold  
Chairperson of the Board of Supervisors

ATTEST:

WADE HORTON  
Ex-Officio Clerk of the Board of Supervisors

By: Idana N. Christensen  
Deputy Clerk

[SEAL]

APPROVED AS TO FORM AND LEGAL EFFECT:

RITA L. NEAL  
County Counsel

By: /s/ Patrick J. Foran  
Deputy County Counsel

Dated: October 8, 2019

STATE OF CALIFORNIA ) COUNTY OF SAN LUIS OBISPO)	ss.  I, <b>WADE HORTON</b> , Ex-Officio Clerk of the Board of Supervisors thereof, do hereby certify the foregoing to be a full, true and correct copy of an order entered in the minutes of said Board of Supervisors, and now remaining of record in my office.  Witness, my hand and seal of said Board of Supervisors on October 24, 2019.  <p style="text-align: center;"><b>WADE HORTON,</b> Ex-Officio Clerk of the Board of Supervisors</p>
By: <u>Idana N. Christensen</u> Deputy Clerk	

## Exhibit A

### Designating Streets as part of the United States Bike Route 95 County of San Luis Obispo

The following streets are designated as part of the US Bike Route 95 system:

<b>Road Name</b>	<b>Length (miles)</b>	<b>Connection on Route</b>	<b>Jurisdiction</b>	<b>Caltrans District</b>
North Ocean Avenue	1.7	Route 1 to Route 1	County	District 5
South Bay Boulevard	3.2	Morro Bay City Limits to Los Osos Valley Road	County	District 5
Los Osos Valley Road	10.1	South Bay Boulevard to Foothill Road	County	District 5
Foothill Road	2.3	Los Osos Valley Road to San Luis Obispo City Limits	County	District 5
South Higuera Street	1.8	San Luis Obispo City Limits to Ontario Road	County	District 5
Ontario Road	3.0	South Higuera Street to Avila Beach Drive	County	District 5
Avila Beach Drive	0.3	Ontario Road to Shell Beach Road	County	District 5
Shell Beach Road	0.4	Avila Beach Drive to Pismo Beach City Limits	County	District 5