

## AGENDA

### San Luis Obispo County Bicycle Advisory Committee Tuesday, February 9<sup>th</sup>, 2021 at 6:00 p.m.

Online Web Forum // [Click Here to Join the Meeting](#) // Microsoft Teams

*The Bicycle Advisory Committee promotes the expanded use of bicycle transportation by working together with County staff to develop the County Bikeways Plan, reviewing the Plan and presenting a recommendation to the Board of Supervisors for its adoption; by reviewing the policies and programs related to bicycling in the Circulation Element of the County General Plan and Local Coastal Plan and making recommendations on the goals and their implementation to the Board of Supervisors; and by reviewing the policies and programs related to bicycling in the Bikeways Element of the Regional Transportation Plan and providing input to the Board of Supervisors on the goals and their implementation.*

1. **Call to order/ Thank you**

2. **Roll Call**

Derek Jay	District 1
Allison Bradshaw	District 1
Josh Olejczak	Vice Chairperson, District 2
Claude Corvino	District 2
VACANT	District 3
Myron "Skip" Amerine	Chairperson, District 3
Robert Horch	District 4
Darrin Hasham	District 4
VACANT	District 5
Ed Goshorn	District 5

3. **Introductions**

Welcome new District 1 committee members

4. **Approval of November 17<sup>th</sup>, 2020 Meeting Minutes**

5. **Public Comment** (*Limit to 4 minutes; any Q&A from BAC*)

Members of the audience wishing to address the Committee on pertinent matters other than scheduled agenda items may do so when recognized by the Chair. Upon recognition by the Chair, please state your name and address. Comments are limited to three minutes. The Committee cannot discuss any matter unless it is listed on the agenda, in accordance with the Brown Act. The Committee may agendaize these matters for future consideration.

Due to impacts felt by the COVID19 pandemic, all future BAC meetings will be held virtually until further notice. If you are unable to attend the virtual meeting, please visit the County BAC website to submit your public comments in advance directly to the BAC secretary:

<https://www.slocounty.ca.gov/Departments/Public-Works/Committees-Programs/Bicycle-Advisory-Committee.aspx>

6. **Committee/Staff Reports** (*5 min. max., agendaize longer items*)

- I. County Public Works
- II. CHP
- III. Caltrans
- IV. Air Pollution Control District
- V. County Parks
- VI. SLOCOG
- VII. County Planning
- VIII. BAC Chairperson

*Information on the Bicycle Advisory Committee, the SLO County Bikeways Plan, and prior meeting minutes and agenda are available on the web at <https://www.slocounty.ca.gov/Departments/Public-Works/Committees-Programs/Bicycle-Advisory-Committee.aspx>*

7. **Presentations** (10-20min max)  
Future Bikeways Priority List and Ranking Methodology (Skip)
  
8. **BAC Business & Discussion**
  - A. Updating the Bikeways Priorities List (Public Works / BAC)
  - B. Avila Beach Drive at US 101 Interchange Project - Hearing to consider and support Development Plan / Coastal development Permit DRC2020-00149 (Planning / BAC)
  
9. **Project Updates**
  - Hwy 227 – Operational Improvements (Public Works / SLOCOG)
  
10. **Future Agenda Items**

Agenda items are to be submitted to the BAC chair and secretary no later than two (2) weeks ahead of the scheduled meeting. Requests shall include the desired recommendation, discussion, and any other items to be included into the meeting agenda.

  - A. Updating the Bikeways Priorities List
  - B. Input on Rural Development Safety Analysis Policy (Resolution 2008-152)
  - C. Review and Updated (as needed) to Committee Bylaws
  
11. **Adjourn - Next meeting – May 11<sup>th</sup>, 2021**

Shoulder widening was also completed Portions of River Road, Templeton Road and La Panza Road which are Existing Class III Bike Routes and/or future Class II Bike Lanes. Class II Bike Lane were also added to Avila Beach Drive between San Luis Bay Drive and San Luis Street.

As described above, Public Works has been working to improve bikeways per the standards on surface treatment projects including lane narrowing, signing and delineation at signalized intersections, colorized bike lanes, buffered bike lanes and improved signage in addition to maintenance of existing facilities. Since bikeways are part of the roadway prism, it is difficult to determine the annual amount spent on the construction and maintenance of bikeways.



*River Road Widening – San Miguel*

### **CURRENT PROJECTS**

Inter-regional Class I & II Bikeway projects that are currently under development by Public Works and the Parks and Recreation Department include:

- Price Canyon Road (SR-227 to Ormonde Road): Complete buffered Class II Bike Lanes.
- Los Osos Valley Road (South Bay Boulevard to Los Osos Creek Bridge): Resurface and stripe buffered Class II Bike Lanes.
- Main Street, Templeton: Resurface and add Class II Bike Lanes.
- Templeton to Atascadero connector: Class I Bikeway
- Morro Bay to Cayucos connector: Class I Bikeway
- Bob Jones Trail extension: Class I Bikeway

### **FUTURE BIKEWAY PRIORITIES**

The following section summarizes the 2015 bikeway priorities for proposed inter-regional Class I Bikeways and Class II Bikeways in the unincorporated area of the County. As part of the updated plan, Class I and II Bikeways were rated on a consistent point scale.

Table 5 summarizes the bikeway ranking methodology developed by the BAC and staff.

The points are based on criteria establishing the “need” and “safety considerations” of the roadway. It was assumed that project cost or environmental difficulties have no bearing on the need for a bikeway project and those decisions can be made by staff and elected officials.

Table 5 – Bikeway Ranking Methodology

Criteria	Definition	Condition	Points	
			Class I	Class II
<b>BIKEWAY NEED</b>				
<b>Significant Regional Corridor (SRC)</b>	Connects incorporated and/or unincorporated communities	Yes	100	60
<b>Closes Gap</b>	Closes gap in Class I network	Yes	50	-
	Closes gap in Class I network w/no parallel existing Class II	Yes	100	-
	Closes gap in existing Class I/II network	Yes	-	30
<b>School Route</b>	Regional route for college/university	Yes	50	-
	Close proximity to community school (SRTS)	Yes	100	30
<b>Commute Route</b>	Neighborhood street connecting to commuter route	Yes	25	10
	Commuter route in urban area	Yes	50	20
	Optional regional route with barriers (distance, terrain)	Yes	75	30
	SRC with relatively flat terrain and work destinations	Yes	100	40
<b>Recreation Route</b>	Route with non-work destination/s (increments of 25 based on terrain)	Yes	0-100	30
<b>Bike Volume</b>	Highest 2-directional bike volume from 2-hour AM peak, PM peak, or Summer 3-hour mid-day count	1-5	-	10
		6-10	-	20
		11-15	-	30
		16-20	-	40
<b>BIKEWAY SAFETY</b>				
<b>Existing Shoulder</b>		< 2'	-	50
		2-4'	-	40
<b>Average Daily Vehicle Traffic</b> (in thousands)		5 -10	-	25
		>10	-	50
<b>Posted Speed Limit</b> (miles per hour)		35-50	-	25
		>50	-	50
<b>Bike Collisions</b>	One (1) bicycle collision in last 5 years	Yes	-	25
	More than one (1) bicycle collision in last 5 years	Yes		50
<b>Collision Rate</b>	Collision Rate > County Average	Yes	-	25
	Collision rate > one standard deviation above county average	Yes	-	50

# Original Board Approved Priority List - July 2016

Rank	Class	Roadway	From	To	Community	SRC	Closes Gap	Commute Route	School Route	Rec. Route	Bike Traffic	Rideable Shoulder	ADT	Speed	Collisions	TOTAL
1	I	Connector	Templeton	Atascadero	Inter-regional	100	100	100	0	100	-	-	-	-	-	400
2	I	Connector	San Luis Obispo	Morro Bay	Inter-regional	100	50	75	50	100	-	-	-	-	-	375
3	I	Connector (Bob Jones Trail)	San Luis Obispo	Avila Beach	Inter-regional	100	100	75	0	100	-	-	-	-	-	375
4	II	Corbett Canyon Road	Deer Canyon Road	Arroyo Grande City Limit	Arroyo Grande	50	50	40	0	30	10	50	0	50	75	355
5	II	Main Street (Templeton)	Vineyard Drive	Gibson Road	Templeton	50	50	40	40	30	20	0	25	25	75	355
6	II	Orchard Avenue	Southland Street	Joshua Street	Nipomo	50	50	40	0	30	10	50	25	50	50	355
7	II	Ontario Road	Bob Jones Bikeway	Higuera Street	Avila	50	50	40	0	30	30	40	0	50	50	340
8	II	Halcyon Road	Highway 1 (South)	Highway 1 (North)	Nipomo	50	50	30	0	30	10	40	25	50	50	335
9	II	Valley Road	Los Berros Road	Arroyo Grande City Limit	Arroyo Grande	50	50	30	40	30	20	40	25	25	25	335
10	II	Los Berros Road	Arroyo Grande City Limit (600' E of V	El Campo Road	Nipomo	50	50	40	0	30	10	50	0	25	75	330
11	II	Price Canyon Road	Highway 227	Ormonde Road	San Luis Obispo	50	50	40	0	30	20	40	25	50	25	330
12	I	Connector	San Luis Obispo	Pismo Beach	Inter-regional	100	100	50	0	75	-	-	-	-	-	325
13	I	Connector	San Miguel	Santa Margarita	Inter-regional	100	100	75	0	50	-	-	-	-	-	325
14	II	Los Berros Road	El Campo Road	Pomeroy Road	Nipomo	50	50	40	0	30	10	40	25	25	50	320
15	II	Los Berros Road	Pomeroy Road	Highway 101(Frontage Rd.)	Nipomo	50	50	40	0	30	10	40	25	25	50	320
16	II	River Road	Cross Canyon Road	P. R. City Limits	Paso Robles	50	50	30	0	30	10	50	0	50	50	320
17	II	Templeton Road	So El Pomar	Highway 41	Templeton	50	50	30	0	30	10	50	0	50	50	320
18	II	Corbett Canyon Road	Highway 227 (North)	Tiffany Ranch Road	San Luis Obispo	50	50	40	0	30	20	50	0	50	25	315
19	II	Main Street (Templeton)	Ramada Drive	Theater Drive	Templeton	50	50	40	0	30	20	50	25	25	25	315
20	II	Theatre Drive	Main Street	Paso Robles City Limit	Templeton	50	50	40	0	30	20	50	25	25	25	315
21	II	Buckley Road	Highway 227	Vachell Lane	San Luis Obispo	50	50	30	0	30	10	40	0	50	50	310
22	II	Pomeroy Road	Los Berros Road	Lyn Road	Nipomo	50	50	30	0	30	0	50	0	50	50	310
23	II	Corbett Canyon Road	Tiffany Ranch Road	Deer Canyon Road	Arroyo Grande	50	50	40	0	30	10	50	0	50	25	305
24	I	Connector	San Luis Obispo	Santa Margarita	Inter-regional	100	100	75	0	25	-	-	-	-	-	300
25	II	Main Street (Cambria)	Windsor Boulevard	Santa Rosa Creek Road	Cambria	50	0	20	40	30	30	0	25	25	75	295
26	II	Pomeroy Road	Lyn Road	Willow Road	Nipomo	50	50	30	0	30	10	50	0	25	50	295
27	II	River Road	Mission Street	Cross Canyon Road	San Miguel	50	50	30	0	30	20	40	0	25	50	295
28	II	Templeton Road	El Pomar Drive	So El Pomar	Templeton	50	50	30	0	30	10	50	0	50	25	295
29	II	Twenty-Second Street	Highway 1	The Pike (GBCL)	Oceano	50	50	10	40	0	20	50	0	0	75	295
30	II	Creston Road	P. R. City Limit	Highway 41	Paso Robles	50	50	30	0	30	0	50	0	50	25	285
31	II	Thompson Avenue	Knotts Street	Highway 166	Nipomo	50	50	30	0	30	10	40	0	50	25	285
32	II	Vachell Lane	Buckley Road	San Luis Obispo City Limits	San Luis Obispo	50	50	30	0	30	10	40	25	25	25	285
33	II	Avila Beach Drive	First Street	San Luis St	Avila	50	0	20	0	30	40	40	50	25	25	280
34	II	Orcutt Road	Avocado Lane	Biddle Ranch Road	San Luis Obispo	50	50	30	0	30	20	50	0	50	0	280
35	II	Orcutt Road	Biddle Ranch Road	Morretti Canyon Road	San Luis Obispo	50	50	30	0	30	20	50	0	50	0	280
36	II	Lopez Drive	Cecchetti Road	Orcutt Road	Arroyo Grande	50	50	30	0	30	10	50	0	25	25	270
37	II	Orcutt Road	Morretti Canyon Road	Tiffany Ranch Road	San Luis Obispo	50	50	30	0	30	20	40	0	50	0	270
38	II	Orcutt Road	San Luis Obispo City limits (2500' Ec	Avocado Road	San Luis Obispo	50	50	30	0	30	20	40	0	50	0	270
39	II	Orcutt Road	Tiffany Ranch Road	Lopez Drive	Arroyo Grande	50	50	30	0	30	10	50	0	50	0	270
40	II	Vineyard Drive	Vineyard Elementary School	Highway 46	Templeton	50	50	30	0	30	10	50	0	50	0	270
41	I	Connector	Cayucos	Morro Bay	Inter-regional	100	50	75	0	100	-	-	-	-	-	270
42	II	Avila Beach Drive	San Luis Bay Drive	Ontario Road	Avila	50	0	30	0	30	40	40	50	25	0	265
43	II	El Campo Road	Los Berros Road	Woodland Hills Road	Nipomo	50	50	30	0	30	10	40	0	25	25	260
44	II	Los Osos Valley Road EASTBOUND	Broderon Avenue	Doris Avenue	Los Osos	50	30	40	40	30	20	0	25	25	0	260
45	II	Windsor Boulevard	400' w/o Moonstone Beach Drive	Highway 1	Cambria	50	50	0	20	30	20	40	25	25	0	260
46	II	Division Street	Las Flores Drive	Oso Flaco Lake Road	Nipomo	50	50	0	0	30	0	50	0	50	25	255
47	II	Division Street	Oso Flaco Lake Road	Highway 1	Nipomo	50	50	0	0	30	0	50	0	50	25	255
48	II	Huasna Road/Lopez Drive	Arroyo Grande City Limit	Lopez Drive	Arroyo Grande	50	50	40	0	30	20	40	0	25	0	255
49	II	Centre Street	State Highway 41	State Highway 46	Shandon	60	0	30	20	30	10	50	0	50	0	250
50	II	Lopez Drive	Huasna Road	Cecchetti Road	Arroyo Grande	50	50	0	0	30	20	50	0	25	25	250
51	II	Nacimiento Lake Drive	San Marcos Road	Mustang Springs Road	Paso Robles	50	0	30	0	30	10	0	25	50	50	245
52	II	Thompson Avenue	Tefft Street	Knotts Street	Nipomo	50	50	40	40	30	10	0	0	25	0	245
53	II	Las Tablas Road	Florence Street	Old County Road	Templeton	0	50	20	0	30	20	40	0	25	50	235
54	II	Main Street (Cambria)	Santa Rosa Creek Road	Highway 1	Cambria	50	0	30	40	30	20	40	0	25	0	235
55	II	San Luis Bay Drive	Bob Jones Bikeway	Ontario Road	Avila	50	0	40	40	30	20	0	25	25	0	230
56	II	South Frontage Road	Tefft Street	Grande Avenue	Nipomo	0	50	20	0	0	10	50	25	25	50	230
57	II	Thompson Avenue	Highway 101(Frontage Rd.)	1 mi. n/w Tefft Street	Nipomo	50	50	40	0	30	10	0	0	50	0	230
58	II	Ramada Drive	Main Street	Highway 46	Templeton	50	0	20	0	0	10	40	0	25	75	220
59	II	Halcyon Road	Highway 1 (South)	El Campo Road	Nipomo	0	50	20	40	30	10	40	0	25	0	215
60	II	Nacimiento Lake Drive	Interlake Road	Chimney Rock Road	Bradley	50	0	30	0	30	0	50	0	50	0	210
61	II	Nacimiento Lake Drive	Chimney Rock Road	San Marcos Road	Paso Robles	50	0	30	0	30	0	40	0	50	0	200
62	II	Tenth Street	Cemetery Road	Mission Street	San Miguel	50	0	40	0	0	10	0	0	50	50	200
63	II	Bethel Road	Vineyard Drive	Las Tablas Road	Templeton	0	50	20	40	30	20	0	0	25	0	185
64	II	Las Flores Drive	Tefft Street	Division Street	Nipomo	0	50	10	40	0	10	0	0	25	50	185
65	II	Noyes Road	Equestrian Way	Highway 227	Arroyo Grande	50	0	30	0	30	10	40	0	25	0	185
66	II	Nacimiento Lake Drive	Mustang Springs Road	Paso Robles City Limit	Paso Robles	50	0	30	0	30	20	0	25	25	0	180
67	II	Florence Street	Salinas Avenue	Old County Road	Templeton	0	50	20	40	0	10	40	0	0	0	160
68	II	Pine Avenue	Skyline Drive	Ramona Avenue	Los Osos	0	50	20	0	30	10	0	25	25	0	160
69	II	Pier Avenue	Highway 1	West End	Oceano	0	0	20	0	30	20	0	25	0	25	120
70	II	Pecho Valley Road	Rodman Drive	Montana De Oro St. Park	Los Osos	0	0	0	0	30	10	50	0	25	0	115
71	II	Hazel Lane	Hazel Lane	Tefft Street	Division Street	0	0	10	40	0	10	0	0	25	25	110
72	II	Pozo Road	Highway 58	Santa Margarita Lake Rd	Santa Margarita	0	0	0	0	30	10	0	0	50	0	90

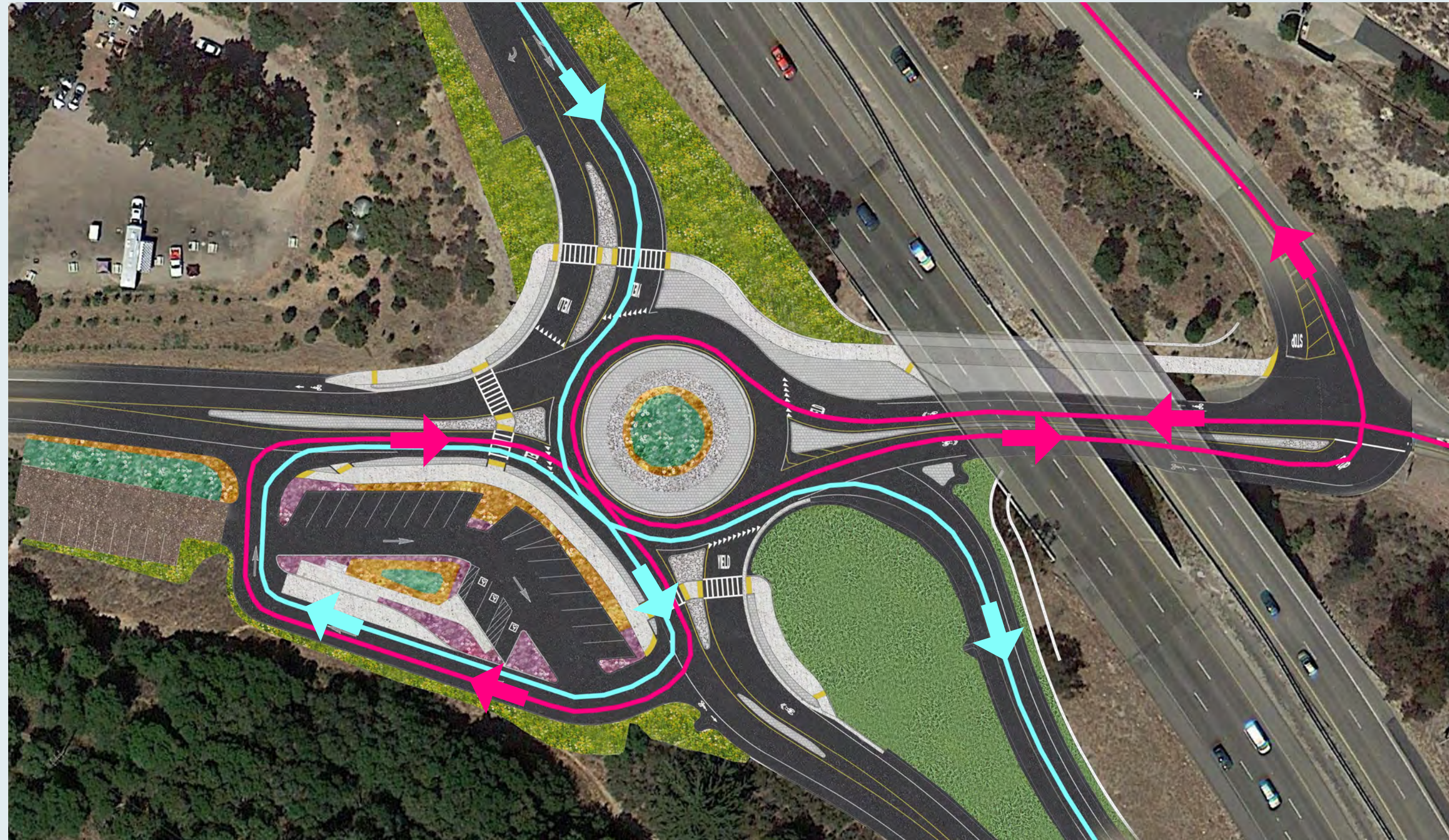
## Draft BAC Update - May 2019

Appendix G: Future Bikeway Rankings

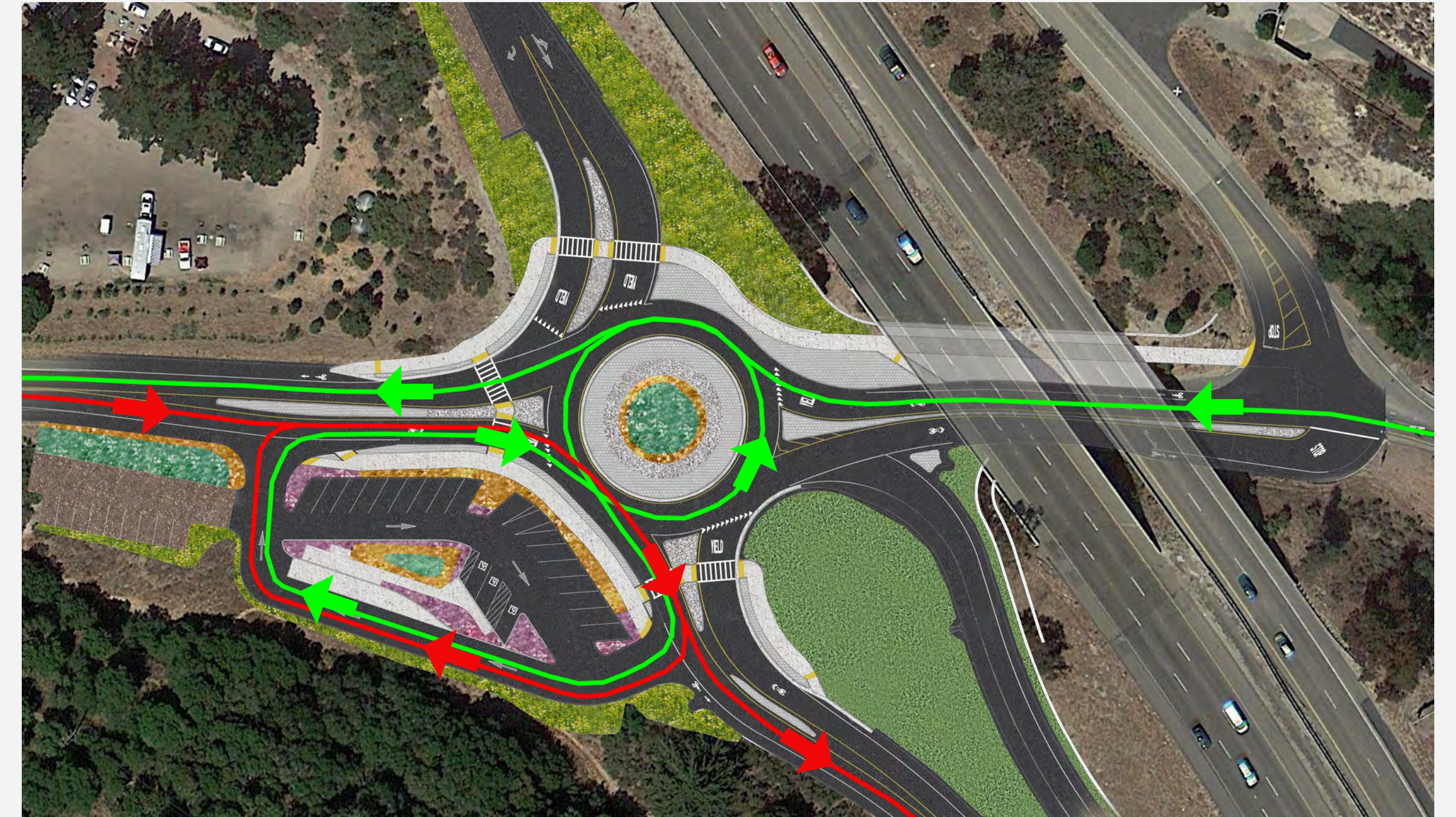
Rank	Class	Roadway	From	To	Community	SRC	Closes Gap	School Route	Commute Route	Rec. Route	Bike Count	Rideable Shoulder	ADT	Speed	Bicycle Collisions	Fatalities	Collision Rate	2015 Total	2018 Total
1	I	Connector	Templeton	Atascadero	Inter-regional	100	100	0	100	100	-	-	-	-	-	-	-	400	400
2	II	Ontario Road	Bob Jones Bikeway	Higuera Street	Avila	30	40	0	40	20	30	40	0	50	75	25	50	340	400
3	II	Main Street (Templeton)	Vineyard Drive	Gibson Road	Templeton	30	40	30	40	20	20	0	25	25	75	0	75	355	380
4	I	Connector	San Luis Obispo	Morro Bay	Inter-regional	100	50	50	75	100	-	-	-	-	-	-	-	375	375
5	I	Connector (Bob Jones Trail)	San Luis Obispo	Avila Beach	Inter-regional	100	100	0	75	100	-	-	-	-	-	-	-	375	375
6	II	Corbett Canyon Road	Highway 227 (North)	Tiffany Ranch Road	San Luis Obispo	30	40	0	40	20	20	50	0	50	75	25	25	315	375
7	II	Los Berros Road	Pomeroy Road	Highway 101(Frontage Rd.)	Nipomo	30	40	0	40	20	10	40	25	25	50	25	50	320	355
8	II	Buckley Road	Highway 227	Vachell Lane	San Luis Obispo	30	40	0	30	20	10	40	0	50	75	0	50	310	345
9	II	Halcyon Road	Highway 1 (North)	Highway 1 (South)	Nipomo	30	40	0	30	20	10	40	25	50	25	25	50	335	345
10	II	Corbett Canyon Road	Deer Canyon Road	Arroyo Grande City Limit	Arroyo Grande	30	40	0	40	20	10	50	0	50	25	0	75	355	340
11	II	Los Berros Road	Arroyo Grande City Limit (600' E of	El Campo Road	Nipomo	30	40	0	40	20	10	50	0	25	50	0	75	330	340
12	II	Twenty-Second Street	Highway 1	The Pike (GBCL)	Oceano	30	40	30	10	0	20	50	0	0	75	0	75	295	330
13	I	Connector	Cayucos	Morro Bay	Inter-regional	100	50	0	75	100	-	-	-	-	-	-	-	270	325
14	I	Connector	San Luis Obispo	Pismo Beach	Inter-regional	100	100	0	50	75	-	-	-	-	-	-	-	325	325
15	I	Connector	San Miguel	Santa Margarita	Inter-regional	100	100	0	75	50	-	-	-	-	-	-	-	325	325
16	II	Corbett Canyon Road	Tiffany Ranch Road	Deer Canyon Road	Arroyo Grande	30	40	0	40	20	10	50	0	50	50	0	25	305	315
17	II	Orchard Avenue	Southland Street	Joshua Street	Nipomo	30	40	0	40	20	10	50	25	50	0	0	50	355	315
18	II	Los Berros Road	El Campo Road	Pomeroy Road	Nipomo	30	40	0	40	20	10	40	25	25	25	0	50	320	305
19	II	Main Street (Cambria)	Windsor Boulevard	Santa Rosa Creek Road	Cambria	30	0	30	20	20	30	0	25	25	50	0	75	295	305
20	I	Connector	San Luis Obispo	Santa Margarita	Inter-regional	100	100	0	75	25	-	-	-	-	-	-	-	300	300
21	II	Theatre Drive	Main Street	Paso Robles City Limit	Templeton	30	40	0	40	20	20	50	25	25	25	0	25	315	300
22	II	Creston Road	P.R. City Limit	Highway 41	Paso Robles	30	40	0	30	20	0	50	0	50	50	0	25	285	295
23	II	Nacimiento Lake Drive	San Marcos Road	Mustang Springs Road	Paso Robles	30	0	0	30	20	10	0	25	50	50	25	50	245	290
24	II	Valley Road	Los Berros Road	Arroyo Grande City Limit	Arroyo Grande	30	40	30	30	20	20	40	25	25	0	0	25	335	285
25	II	Orcutt Road	Tiffany Ranch Road	Lopez Drive	Arroyo Grande	30	40	0	30	20	10	50	0	50	50	0	0	270	280
26	II	Pomeroy Road	Lyn Road	Willow Road	Nipomo	30	40	0	30	20	10	50	0	25	25	0	50	295	280
27	II	River Road	Cross Canyon Road	P.R. City Limits	Paso Robles	30	40	0	30	20	10	50	0	50	0	0	50	320	280
28	II	Templeton Road	So El Pomar	Highway 41	Templeton	30	40	0	30	20	10	50	0	50	0	0	50	320	280
29	II	Avila Beach Drive	First Street	San Luis St	Avila	30	0	0	20	20	40	40	50	25	25	0	25	280	275
30	II	Main Street (Templeton)	Ramada Drive	Theater Drive	Templeton	30	40	0	40	20	20	50	25	25	0	0	25	315	275
31	II	Ramada Drive	Main Street	Highway 46	Templeton	30	0	0	20	0	10	40	0	25	75	0	75	220	275
32	II	Pomeroy Road	Los Berros Road	Lyn Road	Nipomo	30	40	0	30	20	0	50	0	50	0	0	50	310	270
33	II	South Frontage Road	Tefft Street	Grande Avenue	Nipomo	0	40	0	20	0	10	50	25	25	50	0	50	230	270
34	II	Orcutt Road	Biddle Ranch Road	Morretti Canyon Road	San Luis Obispo	30	40	0	30	20	20	50	0	50	25	0	0	280	265
35	II	Orcutt Road	San Luis Obispo City limits (2500' E	Avocado Road	San Luis Obispo	30	40	0	30	20	20	40	0	50	25	0	0	270	255
36	II	River Road	Mission Street	Cross Canyon Road	San Miguel	30	40	0	30	20	20	40	0	25	0	0	50	295	255
37	II	Templeton Road	El Pomar Drive	So El Pomar	Templeton	30	40	0	30	20	10	50	0	50	0	0	25	295	255
38	II	Vineyard Drive	Vineyard Elementary School	Highway 46	Templeton	30	40	0	30	20	10	50	0	50	25	0	0	270	255
39	II	Los Osos Valley Road EASTBOUND	Broderson Avenue	Doris Avenue	Los Osos	30	30	30	40	20	20	0	25	25	25	0	0	260	245
40	II	Thompson Avenue	Knotts Street	Highway 166	Nipomo	30	40	0	30	20	10	40	0	50	0	0	25	285	245
41	II	Vachell Lane	Buckley Road	San Luis Obispo City Limits	San Luis Obispo	30	40	0	30	20	10	40	25	25	0	0	25	285	245
42	II	Centre Street	State Highway 41	State Highway 46	Shandon	30	0	30	30	20	10	50	0	50	25	0	0	255	245
43	II	Orcutt Road	Avocado Lane	Biddle Ranch Road	San Luis Obispo	30	40	0	30	20	20	50	0	50	0	0	0	280	240
44	II	Avila Beach Drive	San Luis Bay Drive	Ontario Road	Avila	30	0	0	30	20	40	40	50	25	0	0	0	265	235
45	II	Lopez Drive	Huasna Road	Cecchetti Road	Arroyo Grande	30	40	0	0	20	20	50	0	25	25	0	25	250	235
46	II	Lopez Drive	Cecchetti Road	Orcutt Road	Arroyo Grande	30	40	0	30	20	10	50	0	25	0	0	25	270	230
47	II	Orcutt Road	Morretti Canyon Road	Tiffany Ranch Road	San Luis Obispo	30	40	0	30	20	20	40	0	50	0	0	0	270	230
48	II	Windsor Boulevard	400' w/o Moonstone Beach Drive	Highway 1	Cambria	30	40	30	0	20	20	40	25	25	0	0	0	260	230
49	II	El Campo Road	Los Berros Road	Woodland Hills Road	Nipomo	30	40	0	30	20	10	40	0	25	0	0	25	260	220
50	II	Division Street	Las Flores Drive	Oso Flaco Lake Road	Nipomo	30	40	0	0	20	0	50	0	50	0	0	25	255	215
51	II	Division Street	Oso Flaco Lake Road	Highway 1	Nipomo	30	40	0	0	20	0	50	0	50	0	0	25	255	215
52	II	Huasna Road/Lopez Drive	Arroyo Grande City Limit	Lopez Drive	Arroyo Grande	30	40	0	40	20	20	40	0	25	0	0	0	255	215
53	II	Las Tablas Road	Florence Street	Old County Road	Templeton	0	40	0	20	20	20	40	0	25	0	0	50	235	215
54	II	San Luis Bay Drive	Bob Jones Bikeway	Ontario Road	Avila	30	0	30	40	20	20	0	25	25	25	0	0	230	215
55	II	Main Street (Cambria)	Santa Rosa Creek Road	Highway 1	Cambria	30	0	30	30	20	20	40	0	25	0	0	0	235	195
56	II	Thompson Avenue	Highway 101(Frontage Rd.)	1 mi. n/w Tefft Street	Nipomo	30	40	0	40	20	10	0	0	50	0	0	0	230	190
57	II	Halcyon Road	Highway 1 (South)	El Campo Road	Nipomo	0	40	30	20	20	10	40	0	25	0	0	0	215	185
58	II	Nacimiento Lake Drive	Interlake Road	Chimney Rock Road	Bradley	30	0	0	30	20	0	50	0	50	0	0	0	210	180
59	II	Tenth Street	Cemetery Road	Mission Street	San Miguel	30	0	0	40	0	10	0	0	50	0	0	50	200	180
60	II	Nacimiento Lake Drive	San Marcos Road	Chimney Rock Road	Paso Robles	30	0	0	30	20	0	40	0	50	0	0	0	200	170
61	II	Las Flores Drive	Tefft Street	Division Street	Nipomo	0	40	30	10	0	10	0	0	25	0	0	50	185	165
62	II	Bethel Road	Vineyard Drive	Las Tablas Road	Templeton	0	40	30	20	20	20	0	0	25	0	0	0	185	155
63	II	Noyes Road	Equestrian Way	Highway 227	Arroyo Grande	30	0	0	30	20	10	40	0	25	0	0	0	185	155
64	II	Nacimiento Lake Drive	Mustang Springs Road	Paso Robles City Limit	Paso Robles	30	0	0	30	20	20	0	25	25	0	0	0	180	150
65	II	Florence Street	Salinas Avenue	Old County Road	Templeton	0	40	30	20	0	10	40	0	0	0	0	0	160	140
66	II	Pine Avenue	Skyline Drive	Ramona Avenue	Los Osos	0	40	0	20	20	10	0	25	25	0	0	0	160	140
67	II	Pier Avenue	Highway 1	West End	Oceano	0	0	0	20	30	20	0	25	0	0	0	25	120	120
68	II	Pecho Valley Road	Rodman Drive	Montana De Oro St. Park	Los Osos	0	0	0	0	30	10	50	0	25	0	0	0	115	115
69	II	Hazel Lane	Tefft Street	Division Street	Nipomo	0	0	30	10	0	10	0	0	25	0	0	25	110	100
70	II	Pozo Road	Highway 58	Santa Margarita Lake Rd	Santa Margarita	0	0	0	0	30	10	0	0	50	0	0	0	90	90



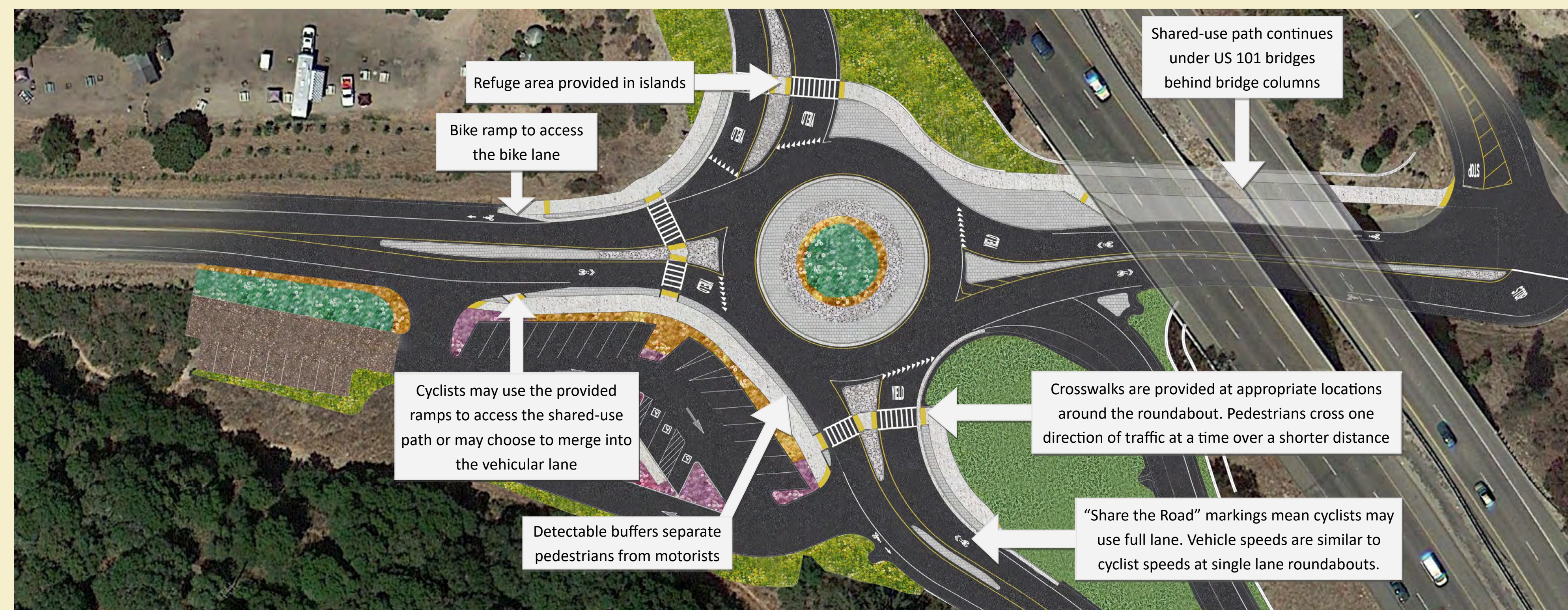
# Multimodal Access



SLO RTA Route 10



Avila-Pismo Trolley



Pedestrians & Cyclists