

# Five-Year Asphalt Concrete Overlay List

Date Approved: May 15, 2017





## FY 2017 / 2018 Overlay Project

Road Number	Name	Section ID	From	To	Length (ft.)	PCI in 2016
5237	Airport Road	1120	Wellsona Rd.	1 mile N/O Wellsona Rd.	5280	13
5237	Airport Road	1130	1 mile N/O Wellsona Rd.	Estrella Road	2921	44
5501	Bennett Way	1110	South End	Vineyard Drive	2210	45
5501	Bennett Way	1120	Vineyard Dr.	Turkey Ranch Rd.	1323	41
2020	Branch Mill	4120	Urban Reserve Boundry	Huasna Rd.	4826	27
2020	Branch Mill	4150	Cecchetti Rd.	N. end	3970	16
2092	Higuera Street	3110	Begin Co. Maint Rd.	Hwy 101 N/B On ramp	2092	40
1514	Hutton Road	4120	Cuyama Lane	Vista Del Rio	2000	40
5186	Main Street, Templeton	1130	Vineyard Dr.	1st Street	3758	37
5186	Main Street, Templeton	1140	1st Street	Ramada Dr.	4894	50
5186	Main Street, Templeton	1150	Ramada Dr.	Theater Drive	650	57
4072	O'donovan Road	1110	Hwy 58	1 mile N/O Hwy 58	5280	22
4072	O'donovan Road	1120	1 mile N/O Hwy 58	2 miles N/O Hwy 58	5280	28
4072	O'donovan Road	1130	2 miles N/O Hwy 58	3 miles N/O Hwy 58	5280	20
4072	O'donovan Road	1140	3 miles N/O Hwy 58	4 miles N/O Hwy 58	5280	17
4072	O'donovan Road	1150	4 miles N/O Hwy 58	5 miles N/O Hwy 58	5280	20
4072	O'donovan Road	1160	5 miles N/O Hwy 58	Hwy 229	2950	29
<b>Total Length in Feet:</b>					<b>63,274</b>	
<b>Total Length in Miles:</b>					<b>11.98</b>	

## FY 2018 / 2019 Overlay Project

Road Number	Name	Section ID	From	To	Length (ft.)	PCI in 2016
1097	Air Park Drive	4110	Pier Ave.	Railroad St.	2015	43
1099	Dewey Road	4110	Mendel Drive	Pershing Dr.	390	40
5216	Geneseo Road	1220	River Crossing	Linne Rd.	5281	28
5216	Geneseo Road	1230	Linne Rd.	1 mile N/O Linne Rd.	5280	40
5216	Geneseo Road	1240	1 mile N/O Linne Rd.	2 miles N/O Linne Rd.	5280	13

**LEGEND:**  
 EXISTING CLASS II  
 PROPOSED CLASS II

5216	Geneseo Road	1250	2 miles N/O Linne Rd.	3 miles N/O Linne Rd.	5280	27
5216	Geneseo Road	1280	Union Rd.	Gentle Hills Rd.	2750	32
5216	Geneseo Road	1290	Gentle Hills Rd.	Hwy 46	5280	22
5163	Las Tablas Road	1110	Winery Rd.	Booker Rd.	1550	16
5232	Linne Road	1120	Penman Springs Rd.	1 mile E/O Penman Springs.	5280	52
5232	Linne Road	1130	1mile E/O Penman Springs	2 miles E/O Penman Sprgs.	5280	31
5232	Linne Road	1140	2 Miles E/O Penman Sprgs.	3 Miles E/O Penman Sprgs.	5280	14
5232	Linne Road	1150	3 miles E/O Penman Sprgs.	Geneseo Road	4133	7
1098	Mendel Drive	4110	Air Park Dr.	Railroad St.	945	57
1101	Norswing Drive	4110	Mendel Drive	Pershing Dr.	250	35
4334	Peacock Court	1120	Suncrest Dr.	Sunnyside Way	840	30
1102	Pershing Drive	4110	Norswing Dr.	Hwy. 1	552	35
1100	Railroad Street	4110	Hwy. 1	Pershing Dr.	4055	38
5386	Rainbow Court	1110	South End	Petersen Ranch Rd.	325	36
4204	Santa Rita Road	1150	Plum Orchard Ln.	Vineyard Drive	1846	17
4204	Santa Rita Road	1160	Vineyard Dr.	Templeton Hills Rd.	3036	4
5385	Sunnyside Way	1110	Peacock Court	Petersen Ranch Rd.	552	44
1103	Truman Drive	4110	Norswing Dr.	Highway 1	446	45
1119	Twenty Fourth Street	4110	Hwy 1	End of Co. Maint. Rd.	1309	29
1083	Twenty Second Street *	4110	Silver Spur Place	Hwy 1	1540	36
1083	Twenty Second Street *	4120	Highway 1	The Pike	3093	45
5161	Winery Road	1110	Vineyard Dr.	Las Tablas Road	1874	31
				<b>Total Length in Feet:</b>	<b>73,742</b>	
				<b>Total Length in Miles:</b>	<b>13.97</b>	



### FY 2019 / 2020 Overlay Project

Road Number	Name	Section ID	From	To	Length (ft.)	PCI in 2016
5331	Arlington Street	3110	Main Street	Cornwall Street	281	33
5091	Ascot Street	3110	West End	Patterson Place	259	27
5025	Benson Avenue	3120	Randall Drive	Ardath Drive	2996	48
5026	Berwick Drive	3110	Ardath Drive	Burton Drive	4161	48

LEGEND:

EXISTING CLASS II  
PROPOSED CLASS II

5028	Bixby Road	3110	Saint James Road	Chester Lane	761	8
5527	Bradford Place	3110	W. End	Pierce Avenue	262	37
5149	Bridge Street	3110	Main St	1000 ft past Main Street	1000	30
5090	Buckingham Place	3110	West End	Evensong Way	579	45
5056	Cardiff Dr.	3110	S/E End	Dovedale Ave.	1651	27
5523	Charing Lane	3120	Weymouth St.	Buckley Dr.	1983	30
5507	Chiswick Way	3110	Exeter Lane	Charing Lane	1015	36
5139	Cornwall Street	3110	Main Street (South)	Main Street (North)	1204	35
5131	Croyden Lane	3110	Charing Lane	Sunbury Avenue	2099	16
5131	Croyden Lane	3120	West End	Charing Lane	183	3
5229	Estrella Road	1150	Airport Road	Pleasant Rd	2674	3
5229	Estrella Road	1160	Pleasant Rd	Ranchita Canyon Road	7688	45
5229	Estrella Road	1170	Ranchita Canyon Road	Jardine Road	5206	32
5072	Eton Road	3110	Main Street	Burton Drive	2182	47
5512	Evensong Way	3110	Macleod Way	Wood Drive	447	30
5296	Exeter Lane	3110	South End	Chiswick Way	1136	30
5355	Kathryn Drive	3110	Buckley Drive	Cambria Pines Road	2658	37
5088	MacLeod Way	3110	Wood Drive	Evensong Way	834	48
5021	Newhall Avenue	3110	Saint Thomas Road	Astor Avenue	1949	39
5019	Ogden Drive	3110	Benson Avenue	Randall Drive	1939	54
5503	Orville Place	3110	Burton Dr.	Bradford Rd.	660	29
5522	Patterson Place *	3110	Buckingham Place	Burton Drive	727	34
5064	Pickwick Lane	3110	Pineridge Dr.	London Ave.	1280	28
5504	Pierce Avenue	3120	Bradford Pl.	Ardath Dr.	589	31
5514	Pineridge Drive	3120	Ardath Drive	Bradford Drive	2966	38
5526	Randall Drive	3110	Ardath Dr.	Benson Ave.	2378	35
5023	Saint James Road	3110	Saint Thomas Avenue	Randall Drive	1769	39
5022	Saint Thomas Avenue	3110	Benson Avenue	Saint James Road	1935	27
5086	Santa Rosa Creek Road	3110	Main Street	Ferrasci Rd	3734	49
5294	School House Lane	3110	End	Eton Road	651	32
5089	Smith Court	3110	End	Buckingham Place	178	26
5351	Village Lane	3110	End	Burton Drive	1085	11
5129	Warwick Street	3110	W. End	Sunbury Ave.	2602	32
5506	Wellington Drive	3110	Brighton Lane	Coventry Lane	1174	13



LEGEND:  
 EXISTING CLASS II  
 PROPOSED CLASS II

5137	Weymouth Street	3120	Charing Lane	Sunbury Avenue	1902	34
5087	Wood Drive	3110	Eton Road	Patterson Place	2074	36
				<b>Total Length in Feet:</b>	<b>70,851</b>	
				<b>Total Length in Miles:</b>	<b>13.42</b>	

### FY 2020 / 2021 Overlay Project

Road Number	Name	Section ID	From	To	Length (ft.)	PCI in 2016
1284	Avocado Avenue	4110	Bennett St.	Knotts St.	714	30
1053	Avocado Street	4120	Dana St.	Price St.	382	32
1059	Ballard Street	4110	Bennett Street	Thompson Road	461	36
1052	Bennett Street	4110	Ballard St.	Savage St.	952	26
1272	Bennett Street	4110	Avocado St.	Thompson Ave.	504	51
1049	Branch Street	4110	Mallagh St.	Thompson Ave.	919	21
1049	Branch Street	4120	Thompson Ave.	Beechnut Ave.	1105	58
1057	Burton Street	4120	Bee Street	Branch Street	880	37
1253	Camino Caballo	4130	Pomeroy Rd.	East End Co. Maint. Rd	2116	47
1208	Camino Del Oro	4110	Calle Cielo	Las Flores Dr.	2000	38
5264	Chimney Rock Road	1200	Adelaida Rd	1 mile E/O Adeleida Rd	5280	34
5264	Chimney Rock Road	1210	1 mile E/O Adelaida Rd	2 miles E/O Adeleida Rd	5280	55
5264	Chimney Rock Road	1220	2 miles E/O Adelaida Rd	3 miles E/O Adelaida Rd	5280	42
5264	Chimney Rock Road	1230	3 miles E/O Adeleida Rd	4 miles E/O Adelaida Rd	5280	39
5264	Chimney Rock Road	1240	4 miles E/O Adeleida Rd	5 miles E/O Adelaida Rd	5280	28
5264	Chimney Rock Road	1250	5 miles E/O Adelaida Rd	Nacimiento Lake Dr.	3945	40
1162	Cuyama Lane	4110	West end	Hutton Rd.	733	34
1050	Dana Street	4110	Sparks St.	Thompson Ave.	1685	37
1050	Dana Street	4120	Thompson Ave.	N End	1681	30
1275	Dawn Road	4120	Sun Dale Rd.	Calle Fresa	5152	34
1324	Glenhaven Place	4110	Hetrick Road	Amber Way	2100	43
1200	Hazel Lane *	4110	Tefft St.	Division St.	3000	46
1265	Hetrick Avenue	4120	Glenhaven Pl.	Ridge Road	500	75



LEGEND:

 EXISTING CLASS II  
 PROPOSED CLASS II

1283	Knotts Street	4110	Thompson Ave.	Cedarwood Dr.	1684	33
1204	La Cumbre Lane	4110	Calle Del Sol	Las Flores Dr.	1733	30
1061	Los Berros Road (One Lane)	4110	Valley Rd.	Falcon Crest Dr.	2540	74
1061	Los Berros Road (One Lane)	4120	Falcon Crest Dr.	El Campo Rd.	4293	68
1055	Mallagh Street *	4110	Bennett Street	Tefft St.	1140	39
1036	Oakglen Avenue	4130	Bermuda Place	Tefft St.	4514	43
1036	Oakglen Avenue	4140	Tefft St.	North End	4784	37
1063	Price Street	4110	Thompson Ave.	Cedarwood Ave.	1703	46
1063	Price Street	4120	Sparks St.	Thompson Ave.	1640	42
1060	Savage Street	4110	End	Bennett St.	140	1
1282	Vintage Street	4110	Thompson Ave.	Cedarwood Dr.	1685	35
				<b>Total Length in Feet:</b>	<b>81,085</b>	
				<b>Total Length in Miles:</b>	<b>15.36</b>	



### FY 2021 / 2022 Overlay Project

Road Number	Name	Section ID	From	To	Length (ft.)	PCI in 2016
1077	Brisa Blanda Drive	4110	Camino Contento	Camino Del Rey	962	18
1076	Camino Contento	4110	Halcyon Rd.	End	725	9
1075	Camino Del Rey	4110	Halcyon Road	End	959	25
5215	Camp 8 Road	1110	Creston Road	1 mile W/O Creston Road	5280	35
5215	Camp 8 Road	1120	1 mile W/O Creston Road	Lamplighter Way	5292	46
5215	Camp 8 Road	1130	Lamplighter Way	Highway 41	4695	32
5285	Cholame Valley Road	1110	Highway 46	1 mile N/O Hwy 46	5280	16
5285	Cholame Valley Road	1120	1 mile N/O Hwy 46	2 miles N/O Hwy 46	5280	0
5285	Cholame Valley Road	1130	2 miles N/O Hwy 46	Begin new pavement	1792	1
5285	Cholame Valley Road	1160	End of new AC	Monterey County Line	4081	8
1136	Dower Avenue	4110	South End	La Due St.	497	25
1022	El Cerrito Drive	4110	End	La Loma Dr.	1390	25
6041	Indian Valley Road	1110	Cross Canyons Road	1 mile N/O Cross Cyn. Rd.	5280	36
6041	Indian Valley Road	1120	1 mile N/O Cross Cyn. Rd.	Vineyard Canyon Rd.	1791	45
6041	Indian Valley Road	1130	Vineyard Canyon Road	1 mile N/O Vinyard Cyn. Rd.	5280	4

LEGEND:  
 EXISTING CLASS  
 PROPOSED CLASS

6041	Indian Valley Road	1140	1 mile N/O Vinyard Cyn. Rd.	Monterey County Line	5472	4
1135	La Due Street	4110	Helena St.	Halcyon Rd	1063	25
1023	La Joya Drive	4110	La Loma Dr.	End	1311	33
1134	Temple Street	4110	Helena St.	Halcyon Rd.	1078	34
6042	Vineyard Canyon Road	1110	Indian Valley Rd.	1 mile N/O Indian Valley Rd.	5280	12
6042	Vineyard Canyon Road	1120	1 mile N/O Indian Valley Rd.	Monterey County Line	2932	14
5520	Willow Creek Road	1130	Las Tablas Willow Creek	Mile Post 2.124	4594	22
5520	Willow Creek Road	1140	Mile Post 2.124	Mile Post 3.124	5280	18
5520	Willow Creek Road	1150	Mile Post 3.124	Peachy Canyon Road	5430	29
				<b>Total Length in Feet:</b>	<b>81,024</b>	
				<b>Total Length in Miles:</b>	<b>15.35</b>	

\* Note: Review for complete street elements.

LEGEND:  
 EXISTING CLASS II  
 PROPOSED CLASS II



SAN LUIS OBISPO COUNTY  
5 YEAR SURFACE TREATMENT PLAN

MAINT. DISTRICT	FY	Street ID	RoadName	Section ID	BegLocation	EndLocation	Width	Length	Area	Current PCI	Inspected PCI	Inspected Date	Tier	ADT	Urban/Rural	FC	Maint. Area	Surface Type	Maintenance Treatment	Treatment Date	Community
3	17/18	1266	Island Court	4110	Fourteenth St.	End	42	319	13398	69	71	8/29/2013	TIER 1		U	RES	S4	AC			OCEANO
3	17/18	1096	Lakeside Avenue	4110	Pier Ave.	Aloha Pl.	23	1729	39767	74	76	8/29/2013	TIER 1	418	U	RES	S4	AC			OCEANO
3	17/18	1528	Lemon Ranch Way	4110	Guadalupe Rd.	E End	26	880	22880	74	77	8/23/2013	TIER 1		R	RES	S4	AC			
3	17/18	1061	Los Berros Road	4130	El Campo Rd.	Phelan Ranch Rd.	34	2885	98090	64	69	9/4/2013	TIER 1	4450	R	COL	S4	AC			
3	17/18	1061	Los Berros Road	4140	Phelan Ranch Rd.	Pomeroy Rd.	27	5252	141804	70	74	9/4/2013	TIER 1	4450	R	COL	S4	AC			
3	17/18	1061	Los Berros Road	T1911xt	Pomeroy Rd.	Quailwood Ln.	28	5354	149912	81	84	9/4/2013	TIER 1	4450	R	COL	S4	AC	RECONSTRUCT STRUCTURE (AC)	10/30/2008	
3	17/18	5145	Main Street Cambria	3110	Hwy. 1	Santa Rosa Crk. Rd.	27	5899	159273	68	72	8/2/2013	TIER 1	1100	U	ART	S5	AC			CAMBRIA
3	17/18	5145	Main Street Cambria	3120	Santa Roasa Creek Road	Burton Drive	27	2500	67500	55	54	8/2/2013	TIER 1	1100	U	ART	S5	AC			CAMBRIA
3	17/18	5145	Main Street Cambria	3130	Burton Dr.	Cambria Drive	30	4050	121500	78	82	8/2/2013	TIER 1	1100	U	ART	S5	AC			CAMBRIA
3	17/18	5145	Main Street Cambria	3140	Cambria Drive	Windsor Blvd.	61	2866	174828	72	75	8/2/2013	TIER 1	1100	U	ART	S5	AC/AC	Overlay 2 Inch	12/3/2009	CAMBRIA
3	17/18	1094	McCarthy Avenue	4110	Strand Way	Lakeside Avenue	31	683	21173	73	76	8/29/2013	TIER 1	1005	U	RES	S4	AC	RECONSTRUCT STRUCTURE (AC)	1/20/2008	OCEANO
3	17/18	1426	Meadow Oak Drive	4110	South End	Halcyon Rd.	19	1006	19114	74	76	8/27/2013	TIER 1		R	RES	S4	AC			
3	17/18	1226	Mona Lei Court	4110	W. End	Scott Lee Drive	37	193	7141	64	66	9/3/2013	TIER 1		U	RES	S4	AC			OCEANO
3	17/18	1528	Monadella St.	4110	South End	Callender Road	20	2218	44360	68	71	8/23/2013	TIER 1		R	RES	S4	AC			NIPOMO
3	17/18	1084	Nipomo Street	4110	Front Street	Twenty Second Street	24	827	19848	69	71	9/3/2013	TIER 1		U	RES	S4	AC			OCEANO
3	17/18	1421	Oakmont Place	4110	West End	East End	33	809	26697	70	73	8/22/2013	TIER 1		R	RES	S4	AC			NIPOMO
3	17/18	1124	Ocean St., Oceano	4110	Hwy 1	Twenty fifth St.	20	3619	72380	66	68	9/3/2013	TIER 1	4300	U	RES	S4	AC			OCEANO
3	17/18	1354	Painted Sky Way	4110	Sevada Lane	Indian Hills Way	18	864	15552	61	64	8/28/2013	TIER 1		R	RES	S4	AC			
3	17/18	1382	Pinecone Way	4110	Halcyon Rd.	Snocone Place	28	1028	28784	72	74	8/27/2013	TIER 1		R	RES	S4	AC			NIPOMO
3	17/18	1034	Pomeroy Road	4120	Lyn Road	Apache Trail	23	5044	116012	74	78	8/29/2013	TIER 1	2100	R	COL	S4	AC			
3	17/18	1034	Pomeroy Road	4130	Apache Trail	Willow Rd.	24	5580	133920	76	80	8/29/2013	TIER 1	2100	R	COL	S4	AC	RECONSTRUCT STRUCTURE (AC)	4/25/2005	
3	17/18	1289	Ralco Way	4110	Hwy 1	Idylwild Pl.	28	670	18760	76	79	8/23/2013	TIER 1		R	RES	S4	AC			NIPOMO
3	17/18	1109	Rice Street	4110	Thirteenth St.	Fifteenth St.	22	516	11352	76	79	8/29/2013	TIER 1		U	RES	S4	AC			OCEANO
3	17/18	1355	Sevada Lane	4110	El Campo Road	Arabian Way	20	3811	76220	68	70	8/28/2013	TIER 1	112	R	RES	S4	AC			NIPOMO
3	17/18	1355	Sevada Lane	4120	Arabian Way	Indian Hills Way	23	1821	41883	62	65	8/28/2013	TIER 1		U	RES	S4	AC			
3	17/18	1196	Shadow Lane	4110	End (South)	Callender Rd.	26	685	17810	65	68	8/23/2013	TIER 1		R	RES	S4	AC			MESA
3	17/18	1474	Silver Charm Drive	4110	Idylwild Pl.	East End	26	1011	26286	66	69	8/23/2013	TIER 1		R	RES	S4	AC			NIPOMO
3	17/18	1454	Snead Lane	4110	Hogan Court	Black Lake Canyon Dr.	33	340	11220	66	69	8/22/2013	TIER 1		R	RES	S4	AC			NIPOMO
3	17/18	1383	Snocone Place	4110	West End	E End	22	860	18920	73	75	8/27/2013	TIER 1	184	R	RES	S4	AC			NIPOMO
3	17/18	1396	Spanish Trail	4110	Halcyon Rd.	North End	26	655	17030	65	67	8/27/2013	TIER 1		R	RES	S4	AC			NIPOMO
3	17/18	1145	Stanton Street	4110	Chesapeake Place	Los Berros Rd.	25	5862	146550	72	75	8/28/2013	TIER 1		R	RES	S4	AC	RECONSTRUCT STRUCTURE (AC)	10/30/2006	
3	17/18	1322	Thoroughbred Place	4110	Welsh Lane	End (east)	30	925	27750	76	79	8/28/2013	TIER 1	600	R	RES	S4	AC			
3	17/18	1185	Twentieth Court	4110	Twentieth St.	North End	33	380	12540	73	76	8/29/2013	TIER 1		U	RES	S4	AC			OCEANO
3	17/18	1184	Twentieth Street	4110	South End	The Pike	32	1810	57920	64	66	8/29/2013	TIER 1		U	RES	S4	AC			OCEANO
3	17/18	1120	Twenty Fifth Street	4110	Highway 1	Wilmar Ave.	30	2186	65580	71	73	9/3/2013	TIER 1	935	U	RES	S4	AC			OCEANO
3	17/18	1119	Twenty Fourth Street	4120	S. End Barricade	The Pike, AGCL	22	1268	27896	67	70	9/3/2013	TIER 1	2955	U	RES	S4	AC			OCEANO
3	17/18	1083	Twenty Second Street	4120	Highway 1	The Pike	23	3093	71139	61	64	9/3/2013	TIER 1	137	U	RES	S4	AC			OCEANO
3	17/18	1118	Twenty Third Street	4110	Hwy 1	The Pike	24	3075	73800	57	60	9/3/2013	TIER 1	303	U	RES	S4	AC			OCEANO
3	17/18	1140	Valley Road	4110	Highway 1	A.G. City Limit (by bridge)	33	2058	67914	73	75	9/5/2013	TIER 1	6000	R	ART	S4	AC/AC	Overlay 1 Inch	5/2/2000	
3	17/18	1455	Vardon Court	4110	S. End	Black Lake Canyon Dr.	33	517	17061	66	69	8/22/2013	TIER 1		R	RES	S4	AC			NIPOMO
3	17/18	1374	Via Concha	4120	Willow Rd.	Black Lake Canyon Dr.	24	2740	65760	65	68	8/22/2013	TIER 1		R	RES	S4	AC			
3	17/18	1443	Via Zacata	4110	End	Guadalupe Road	18	465	8370	75	77	8/23/2013	TIER 1		R	RES	S4	AC			NIPOMO
3	17/18	1447	Viejo Rd.	4110	Stanton St.	End of pavement	16	119	1904	63	66	8/28/2013	TIER 1		R	RES	S4	AC			
3	17/18	1126	Warner Street	4120	Nineteenth St.	Twenty Second St.	22	1008	22176	59	62	8/29/2013	TIER 1	302	U	RES	S4	AC			OCEANO
3	17/18	1323	Welsh Lane	4110	Thoroughbred Pl.	End	30	381	11430	68	70	8/28/2013	TIER 1		R	RES	S4	AC			
3	17/18	1437	Westhampton Drive	4110	West End	Zenon Way	18	1926	34668	66	69	8/27/2013	TIER 1		R	RES	S4	AC			
3	17/18	1197	Winterhaven Way	4110	Hwy 1	Callender Rd.	25	2631	65775	57	61	8/23/2013	TIER 1		R	RES	S4	AC			NIPOMO
3	17/18	1249	Woodland Hills Road	4110	El Campo Rd.	Highway 1	20	3232	64640	70	73	8/27/2013	TIER 1		R	RES	S4	AC			NIPOMO
56.57 MILES																					
1	18/19	6046	Adobe Road	1110	Gravel	Airport Road	21	3737	78477	74	76	7/15/2013	TIER 1		R	RES	N3	AC			
1	18/19	5237	Airport Road	1110	Paso Robles City Limit	Wellsona Rd.	22	2643	58146	88	90	7/15/2013	TIER 1	3964	R	COL	N3	AC/AC	Overlay 2 Inch	10/30/2007	
1	18/19	5237	Airport Road	1130	561ft. N/O Wellsona Rd.	Estrella Road	27	2921	78867	62	67	7/15/2013	TIER 1	3964	R	COL	N3	AC			
1	18/19	5551	East Centre St.	1110	First Street	Toby Way	25	2466	61650	87	90	6/20/2013	TIER 1		U	RES	N3	AC/AC	Overlay 2 Inch	8/15/2010	SHANDON
1	18/19	5216	Geneseo Road	1250	2 miles N/O Linne Rd.	3 miles N/O Linne Rd.	22	5280	116160	74	78	6/24/2013	TIER 1	1000	R	COL	N3	AC			
1	18/19	5216	Geneseo Road	1260	Moon Valley Road	Union Rd.	23	4323	99429	67	72	6/24/2013	TIER 1	1000	R	COL	N3	AC			

EXISTING  
PROPOSED





SAN LUIS OBISPO COUNTY  
5 YEAR SURFACE TREATMENT PLAN

MAINT. DISTRICT	FY	Street ID	RoadName	Section ID	BegLocation	EndLocation	Width	Length	Area	Current PCI	Inspected PCI	Inspected Date	Tier	ADT	Urban/Rural	FC	Maint. Area	Surface Type	Maintenance Treatment	Treatment Date	Community
3	18/19	5335	Exotic Gardens Road	3110	Highway 1	End	23	1059	24357	74	77	9/4/2013	TIER 1		R	RES	S5	AC			CAMBRIA
3	18/19	5010	Fallbrook Street	3110	Windsor Blvd.	Marlborough Lane	18	609	10962	79	81	8/8/2013	TIER 1		U	RES	S5	AC	Chip Seal 1/4 Inch	9/14/2009	CAMBRIA
3	18/19	5513	Fern Drive	3110	West End, Begin AC	Burton Dr.	21	422	8862	81	83	8/6/2013	TIER 1		U	RES	S5	AC			CAMBRIA
3	18/19	5011	Gaines Street	3110	Windsor Blvd.	Marlborough Lane	18	601	10818	79	81	8/8/2013	TIER 1		U	RES	S5	AC	Chip Seal 1/4 Inch	9/14/2009	CAMBRIA
3	18/19	5140	Green Street	3110	Finney Street	Ardath Drive	18	1774	31932	57	60	8/5/2013	TIER 1		U	RES	S5	AC			CAMBRIA
3	18/19	5140	Green Street	3120	Ardath Drive	North End (0.00mi.)	22	802	17644	74	76	8/5/2013	TIER 1		U	RES	S5	AC			CAMBRIA
3	18/19	5148	Grove Street	3110	Hartford St.	East End	30	1214	36420	62	65	8/2/2013	TIER 1		U	RES	S5	AC			CAMBRIA
3	18/19	5036	Haddon Drive	3110	Ardath Drive	End (Gravel)	21	498	10458	68	70	8/7/2013	TIER 1		U	RES	S5	AC			CAMBRIA
3	18/19	5376	Hartford Street	3120	Pineknolls	Hillcrest Drive	24	1789	42936	71	73	8/2/2013	TIER 1		R	RES	S5	AC			CAMBRIA
3	18/19	5012	Harvey Street	3110	Sherwood Drive	Marlborough Lane	19	781	14839	83	86	8/8/2013	TIER 1		U	RES	S5	AC	Chip Seal 1/4 Inch	9/14/2009	CAMBRIA
3	18/19	5142	Hillcrest Drive	3110	Cornwall St.	Pinewood Dr.	26	3726	96876	79	82	8/2/2013	TIER 1		U	RES	S5	AC			CAMBRIA
3	18/19	5143	Iva Court	3110	Hillcrest Dr.	East End	24	314	7536	80	83	8/2/2013	TIER 1		U	RES	S5	AC			CAMBRIA
3	18/19	5013	Ivar Street	3110	Windsor Blvd.	Marlborough Lane	18.5	607	11229.5	80	82	8/8/2013	TIER 1		U	RES	S5	AC	Chip Seal 1/4 Inch	9/14/2009	CAMBRIA
3	18/19	5014	Jean Street	3110	Sherwood Drive	Marlborough Lane	20	859	17180	82	85	8/8/2013	TIER 1		U	RES	S5	AC	Chip Seal 1/4 Inch	9/14/2009	CAMBRIA
3	18/19	5355	Kathryn Drive	3110	Buckley Drive	Cambria Pines Road	30	2658	79740	61	64	7/10/2013	TIER 1		U	RES	S5	AC			CAMBRIA
3	18/19	5406	Kay Street	3110	S. End of Pavement	Bradford Rd.	20	409	8180	74	77	8/6/2013	TIER 1		U	RES	S5	AC			CAMBRIA
3	18/19	5132	Kendal Lane	3110	Moonstone Beach Drive	East End	16	478	7648	84	87	7/17/2013	TIER 1		U	RES	S5	AC			CAMBRIA
3	18/19	5015	Kerwin Street	3110	Sherwood Drive	Oxford Avenue	20	1127	22540	78	81	8/8/2013	TIER 1		U	RES	S5	AC	Chip Seal 1/4 Inch	9/14/2009	CAMBRIA
3	18/19	5045	Langton Street	3110	Begin AC	Ardath Dr.	18	1330	23940	64	67	8/7/2013	TIER 1		U	RES	S5	AC			CAMBRIA
3	18/19	5045	Langton Street	3120	Ardath Dr.	Alban Pl.	18	1128	20304	81	83	8/6/2013	TIER 1		U	RES	S5	AC			CAMBRIA
3	18/19	5061	Lawson Place	3110	Richard Ave.	Pineridge Dr.	20	374	7480	56	59	8/5/2013	TIER 1		U	RES	S5	AC			CAMBRIA
3	18/19	5275	Lone Palm Road	3110	Highway 1	North End	29	2061	59769	59	62	7/10/2013	TIER 1		R	RES	S5	AC			CAMBRIA
3	18/19	5378	Lyle Street	3110	Richard Ave.	Pineridge Dr.	21	429	9009	56	59	8/5/2013	TIER 1		U	RES	S5	AC			CAMBRIA
3	18/19	5088	MacLeod Way	3110	Wood Drive	Evensong Way	36	834	30024	71	74	8/5/2013	TIER 1		U	RES	S5	AC			CAMBRIA
3	18/19	5040	Melrose Avenue	3120	Begin Pavement	Berwick Dr.	19	215	4085	58	61	8/7/2013	TIER 1		U	RES	S5	AC			CAMBRIA
3	18/19	5398	Merlyn Avenue	3110	Pierce Ave.	Pineridge Dr.	20	609	12180	81	84	8/6/2013	TIER 1	1548	U	RES	S5	AC			CAMBRIA
3	18/19	5128	Moonstone Beach Drive	3110	Windsor Blvd.	Weymouth St.	28	2655	74340	77	79	7/10/2013	TIER 1	3100	U	COL	S5	AC/AC	Overlay 2 Inch	10/15/2001	CAMBRIA
3	18/19	5128	Moonstone Beach Drive	3120	Weymouth Street	North end at Hwy 1	28	6047	169316	82	84	7/10/2013	TIER 1	3100	U	COL	S5	AC/AC	Overlay 2 Inch	10/11/2001	CAMBRIA
3	18/19	5051	Newport Avenue	3120	MP .122 - Begin AC	Burton Dr.	22	366	8052	76	79	8/6/2013	TIER 1		U	RES	S5	AC			CAMBRIA
3	18/19	5141	Northampton Road	3110	Hillcrest Dr.	N. End	21	670	14070	60	63	8/2/2013	TIER 1		U	RES	S5	AC			CAMBRIA
3	18/19	5038	Norwich Avenue	3110	Berwick Dr.	Dreydon Avenue	20	1561	31220	60	63	8/7/2013	TIER 1	3180	U	RES	S5	AC			CAMBRIA
3	18/19	5144	Oakhurst Drive	3110	Grove Street	North End	25	1520	38000	67	69	8/2/2013	TIER 1		U	RES	S5	AC			CAMBRIA
3	18/19	2066	Ontario Road	3110	Avila Beach Drive	San Luis Bay Dr.	30	5637	169110	76	79	8/3/2013	TIER 1	5263	U	RES	S5	AC			AVILA BEACH
3	18/19	5030	Oxford Avenue	3110	Ardath Dr.	Emmons Road	20	1473	29460	71	74	8/8/2013	TIER 1	963	U	RES	S5	AC			CAMBRIA
3	18/19	5504	Pierce Avenue	3120	Bradford Pl.	Ardath Dr.	20	589	11780	59	62	8/6/2013	TIER 1		U	RES	S5	AC			CAMBRIA
3	18/19	5146	Pineknolls Drive	3110	Main St.	Hartford Street	22	864	19008	84	87	8/2/2013	TIER 1		U	RES	S5	AC			CAMBRIA
3	18/19	5514	Pineridge Drive	3110	S. End of Road	Bradford Rd.	20	1703	34060	67	70	8/5/2013	TIER 1		U	RES	S5	AC			CAMBRIA
3	18/19	5147	Pinewood Drive	3110	Oakhurst Dr.	E. End	25	1011	25275	75	78	8/2/2013	TIER 1		U	RES	S5	AC			CAMBRIA
3	18/19	3176	Pitt Place	3110	Tully Place	Haddon Drive	22	397	8734	63	66	8/7/2013	TIER 1		U	RES	S5	AC			CAMBRIA
3	18/19	5063	Preston Street	3110	Spencer St.	End of Pavement	19.4	240	4656	80	83	8/5/2013	TIER 1		U	RES	S5	AC			CAMBRIA
3	18/19	5059	Richard Avenue	3110	Ellis Avenue	Ardath Ave.	20	2846	56920	67	70	8/6/2013	TIER 1		U	RES	S5	AC			CAYUCOS
3	18/19	5055	Rodman Ave.	3110	Cardiff Ave.	Dorking Dr.	20	185	3700	87	89	8/7/2013	TIER 1	1567	U	RES	S5	AC			CAMBRIA
3	18/19	5068	Roscoe Place	3110	Pickwick Lane	End	18.5	344	6364	70	73	8/5/2013	TIER 1		U	RES	S5	AC			CAMBRIA
3	18/19	5057	Ross Road	3110	Burton Dr.	W. End	18	504	9072	60	63	8/6/2013	TIER 1	89	U	RES	S5	AC			CAMBRIA
3	18/19	5086	Santa Rosa Creek Road	3120	Ferrasci Rd	1 mile n/o Ferrasci Rd	21	5280	110880	63	68	7/31/2013	TIER 1	2966	R	COL	S5	AC			CAMBRIA
3	18/19	2085	See Canyon Road	3110	South End	San Luis Bay Drive	22	513	11286	75	77	5/28/2013	TIER 1		U	RES	S5	AC			OCEANO
3	18/19	5301	Sheffield Street	3110	Main Street	Cornwall Street	36	150	5400	82	85	8/2/2013	TIER 1	4028	U	RES	S5	AC			CAMBRIA
3	18/19	5301	Sheffield Street	3120	Cornwall Street	East End (End Pavement)	26	824	21424	78	80	9/4/2013	TIER 1		U	RES	S5	AC			CAMBRIA
3	18/19	5002	Sherwood Drive	3110	Lampton Street	Wedgewood Street	21	2433	51093	78	82	8/8/2013	TIER 1		R	COL	S5	AC	Chip Seal 1/4 Inch	9/14/2009	CAMBRIA
3	18/19	5303	Somerset Way	3110	Chiswick Way	End	36	754	27144	65	68	8/2/2013	TIER 1	6645	U	RES	S5	AC			CAMBRIA
3	18/19	3125	South Bay Blvd	3150	Turri Road	Morro Bay CL	39	4721	184119	60	64	9/5/2013	TIER 1	14000	R	ART	S5	AC			CAMBRIA
3	18/19	5290	Spencer Street	3110	Bradford Rd.	Ardath Dr.	19	2927	55613	66	68	8/5/2013	TIER 1		U	RES	S5	AC			CAMBRIA
3	18/19	5123	Stafford Street	3110	Moonstone Beach Dr. (North)	Moonstone Beach Dr. (South)	20	1050	21000	72	74	7/17/2013	TIER 1		U	RES	S5	AC			CAMBRIA
3	18/19	5060	Stuart Street	3110	Merlyn Avenue	Lawson Place	21	1838	38598	55	58	8/6/2013	TIER 1		U	RES	S5	AC			CAMBRIA
3	18/19	5304	Suffolk Street	3110	North End	Gravel	20	1139	22780	66	68	8/2/2013	TIER 1		U	RES	S5	AC			CAMBRIA

EXISTING  
PROPOSED

SAN LUIS OBISPO COUNTY  
5 YEAR SURFACE TREATMENT PLAN

MAINT. DISTRICT	FY	Street ID	RoadName	Section ID	BegLocation	EndLocation	Width	Length	Area	Current PCI	Inspected PCI	Inspected Date	Tier	ADT	Urban/Rural	FC	Maint. Area	Surface Type	Maintenance Treatment	Treatment Date	Community
3	18/19	5035	Tipton Street	3110	Ardath Dr.	Warren Rd.	20	618	12360	59	64	8/8/2013	TIER 1		R	COL	S5	AC			CAMBRIA
3	18/19	5037	Tweed Avenue	3110	Dreydon Ave.	Haddon Dr.	23	357	8211	73	75	8/7/2013	TIER 1		U	RES	S5	AC			CAMBRIA
3	18/19	2302	Vachell Lane	3110	Buckley Rd.	SLOCL	29	598	17342	58	64	5/13/2013	TIER 1		R	COL	S5	AC			SLO
3	18/19	5268	Van Gordon Creek Road	3110	South End	San Simeon Creek Rd.	16	656	10496	71	74	7/10/2013	TIER 1		R	RES	S5	AC			
3	18/19	5268	Van Gordon Creek Road	3130	1 mile N/O San Simeon Ck. Rd.	N. End	19	3703	70357	80	83	7/10/2013	TIER 1		R	RES	S5	AC			
3	18/19	4292	Villa Creek Road	3110	Highway 1	MP 0.824	22	4353	95766	74	77	8/8/2013	TIER 1	3597	R	RES	S1	AC	Chip Seal 1/4 Inch	11/3/2010	
3	18/19	4292	Villa Creek Road	3120	MP 0.824	Begin Gravel	21	5251	110271	69	71	8/8/2013	TIER 1	3597	R	RES	S1	AC	Chip Seal 1/4 Inch	11/3/2010	
3	18/19	5269	Vista Del Mar	3110	Hearst Drive	Castillo Drive	45	269	12105	82	85	7/10/2013	TIER 1		R	RES	S5	AC			SAN SIMEON
3	18/19	5129	Warwick Street	3110	W. End	Sunbury Ave.	20	2602	52040	80	83	7/17/2013	TIER 1		U	RES	S5	AC			CAMBRIA
3	18/19	5098	West Street	3110	Center Street	End	22	250	5500	69	72	8/2/2013	TIER 1		U	RES	S5	AC/AC	Overlay 1 Inch	5/2/2000	CAMBRIA
3	18/19	5137	Weymouth Street	3110	Moonstone Beach Dr.	Charing Lane	25	1538	38450	84	87	7/17/2013	TIER 1		U	COL	S5	AC			CAMBRIA
3	18/19	5003	Windsor Blvd., South portion	3110	South end	North End	20	2469	49380	83	86	8/8/2013	TIER 1		U	RES	S5	AC	Chip Seal 1/4 Inch	9/14/2009	CAMBRIA
3	18/19	5521	Yorkshire Street	3110	S. End	Burton Dr.	18	561	10098	85	88	8/5/2013	TIER 1		U	RES	S5	AC			CAMBRIA
57.24 MILES																					
1	19/20	4067	Creston Road	1110	PRCL @ Beachwood Dr.	1 mile E/O Beachwood	23	5280	121440	93	96	7/11/2013	TIER 1	4125	R	COL	N2	AC	Chip Seal 5/16 Inch	7/12/2013	
1	19/20	4067	Creston Road	1120	1 mile E/O Beachwood Dr.	2 Miles E/O Beachwood Dr.	23	5280	121440	94	98	7/11/2013	TIER 1	4125	R	COL	N2	AC	Chip Seal 5/16 Inch	7/12/2013	
1	19/20	4067	Creston Road	1130	2 miles E/O Beachwood Dr.	Neal Spring Rd.	25	3268	81700	93	95	7/11/2013	TIER 1	4125	R	COL	N3	AC	Chip Seal 5/16 Inch	7/12/2013	
1	19/20	4067	Creston Road	1140	Neal Spring Rd.	Creston Ridge Ln.	26	4740	123240	94	97	7/11/2013	TIER 1	4125	R	COL	N5	AC	Chip Seal 5/16 Inch	7/12/2013	
1	19/20	4067	Creston Road	1150	Creston Ridge Ln.	Stagecoach Rd.	24	5475	131400	93	92	7/11/2013	TIER 1	4125	R	COL	N5	AC	Chip Seal 5/16 Inch	7/12/2013	
1	19/20	4067	Creston Road	1160	Stagecoach Rd.	1 mile E/O Stagecoach	25	5280	132000	94	97	7/11/2013	TIER 1	4125	R	COL	N5	AC	Chip Seal 5/16 Inch	7/12/2013	
1	19/20	4067	Creston Road	1170	1 mile E/O Stagecoach	Cripple Crk. Rd.	25	1402	35050	94	97	7/11/2013	TIER 1	4125	R	COL	N5	AC	Chip Seal 5/16 Inch	7/12/2013	
1	19/20	4067	Creston Road	1180	Cripple Crk. Rd.	Geneseo Rd.	24	4958	118992	93	92	7/11/2013	TIER 1	4125	R	COL	N2	AC	Chip Seal 5/16 Inch	7/12/2013	
1	19/20	4067	Creston Road	1190	Geneseo Rd.	Camp 8 Rd.	29	4935	143115	93	96	7/11/2013	TIER 1	4125	R	COL	N2	AC	Chip Seal 5/16 Inch	7/12/2013	
1	19/20	4067	Creston Road	1200	Camp 8 Rd.	5,370 Ft. from Camp 8 Rd.	30	5370	161100	94	97	7/11/2013	TIER 1	4125	R	COL	N2	AC	Chip Seal 5/16 Inch	7/12/2013	
1	19/20	4067	Creston Road	1210	5,370 Ft. from Camp 8 Rd.	Hwy 41	31	5480	169880	94	97	7/11/2013	TIER 1	4125	R	COL	N2	AC	Chip Seal 5/16 Inch	7/12/2013	
1	19/20	6101	Heritage Loop Rd.	1110	Nacimiento Lake Dr.	East End	46	1108	50968	80	83	7/11/2013	TIER 1	968	R	RES	N5	AC			
1	19/20	6005	Interlake Road	1110	Monterey County Line	Lynch Canyon Rd.	28	3967	111078	78	82	7/11/2013	TIER 1	1033	U	COL	N5	AC	Chip Seal 1/4 Inch	9/20/2009	
1	19/20	6005	Interlake Road	1120	Lynch Canyon Rd.	1 mile E/O Lynch Cyn. Rd.	27	5280	142560	76	80	7/11/2013	TIER 1	1033	U	COL	N5	AC	Chip Seal 1/4 Inch	9/20/2009	
1	19/20	6005	Interlake Road	1130	1 mile E/O Lynch Cyn. Rd.	Bee Rock Rd.	30	2764	82920	61	66	7/11/2013	TIER 1	1033	R	COL	N5	AC	Chip Seal 1/4 Inch	9/20/2009	
1	19/20	6005	Interlake Road	1140	Bee Rock Rd.	1 mile E/O Bee Rock Rd.	28	5280	147840	80	83	7/11/2013	TIER 1	1033	R	COL	N5	AC	Chip Seal 1/4 Inch	9/20/2009	
1	19/20	6005	Interlake Road	1150	1 mile E/O Bee Rock Rd.	2 miles E/O Bee Rock Rd.	25	5280	132000	82	85	7/11/2013	TIER 1	1033	R	COL	N5	AC	Chip Seal 1/4 Inch	9/20/2009	
1	19/20	6005	Interlake Road	1160	2 miles E/O Bee Rock Rd.	3 miles E/O Bee Rock Rd.	24	5280	126720	77	81	7/11/2013	TIER 1	1033	R	COL	N5	AC	Chip Seal 1/4 Inch	9/20/2009	
1	19/20	6005	Interlake Road	1170	3 miles E/O Bee Rock Rd.	4 miles E/O Bee Rock Rd.	25	5280	132000	82	85	7/11/2013	TIER 1	1033	R	COL	N5	AC	Chip Seal 1/4 Inch	9/20/2009	
1	19/20	6005	Interlake Road	1180	4 miles E/O Bee Rock Rd.	Nacimiento Lake Dr.	25	2582	64550	88	90	7/11/2013	TIER 1	1033	R	COL	N5	AC	Chip Seal 1/4 Inch	9/20/2009	
1	19/20	6084	Lubova Way	1110	Eleventh St.	N. End	21	282	5922	60	63	6/20/2013	TIER 1		U	RES	N5	AC			SAN MIGUEL
1	19/20	3089	Pozo Road	1240	Rinconada Trailhead	1 mile e/o Rinconada Trail	25	5280	132000	78	82	7/24/2013	TIER 1	1070	R	COL	N4	AC			
1	19/20	3089	Pozo Road	1250	1 mile e/o Rinconada Trail	2 miles e/o Rinconada Trail	21	5280	110880	85	88	7/24/2013	TIER 1	1070	R	COL	N4	AC			
1	19/20	3089	Pozo Road	1260	2 miles e/o Rinconada Trail	3 miles e/o Rinconada Trail	21	5280	110880	94	95	2/20/2015	TIER 1	1070	R	COL	N4	AC/AC	Overlay 1 Inch	8/10/2012	
1	19/20	3089	Pozo Road	1270	3 miles e/o Rinconada Trail	4 miles e/o Rinconada Trail	21	5280	110880	94	95	2/20/2015	TIER 1	1070	R	COL	N4	AC/AC	Overlay 1 Inch	8/10/2012	
1	19/20	3089	Pozo Road	1280	4 miles e/o Rinconada Trail	River Road	21	4294	90174	94	43	7/24/2013	TIER 1	1070	R	COL	N4	AC/AC	1" OVERLAY	12/31/2014	
1	19/20	3089	Pozo Road	1300	River Road	1 mile E/O River Rd.	21	5280	110880	97	23	7/24/2013	TIER 1	1070	R	COL	N4	AC/AC			
1	19/20	3089	Pozo Road	1310	1 mile E/O River Rd.	High Mountain Rd.	22	3418	75196	55	30	7/24/2013	TIER 1	1070	R	COL	N4	AC/AC			
1	19/20	4080	South El Pomar Road	1110	Templeton Rd.	Homestead Road	25	5162	129050	89	95	6/25/2013	TIER 1	2397	R	COL	N2	AC/AC	Chip Seal 5/16 Inch	8/12/2012	
1	19/20	4080	South El Pomar Road	1120	Homestead Road	1 mile e/o Homestead Road	23	5280	121440	83	86	6/25/2013	TIER 1	2397	R	COL	N2	AC/AC	Chip Seal 5/16 Inch	8/21/2012	
1	19/20	4080	South El Pomar Road	1130	1 mile e/o Homestead Road	Rancho Road	21	3622	76062	81	83	6/25/2013	TIER 1	2397	R	COL	N5	AC/AC	Chip Seal 5/16 Inch	8/10/2012	
1	19/20	4080	South El Pomar Road	1140	Rancho Road	Almond Road	21	3805	79905	80	84	6/25/2013	TIER 1	2397	R	COL	N5	AC	Chip Seal 5/16 Inch	8/12/2012	
1	19/20	4080	South El Pomar Road	1150	Almond Drive	El Pomar Dr.	21	5120	107520	74	78	6/25/2013	TIER 1	2397	R	COL	N5	AC	Chip Seal 5/16 Inch	8/21/2012	
1	19/20	4080	South El Pomar Road	1160	El Pomar Dr.	1 mile n/o El Pomar Drive	22	5280	116160	82	86	6/25/2013	TIER 1	2397	R	COL	N5	AC	Chip Seal 5/16 Inch	8/12/2012	
1	19/20	4080	South El Pomar Road	1170	1 mile n/o El Pomar Drive	Creston Road	22	3023	66506	79	83	6/25/2013	TIER 1	2397	R	COL	N5	AC	Chip Seal 5/16 Inch	8/12/2012	
3	19/20	4283	Ash Avenue	3110	B Street	E Street	39	1574	61386	66	70	7/2/2013	TIER 1	1325	U	RES	S1	AC	RECONSTRUCT STRUCTURE (AC)	1/1/2005	CAYUCOS
3	19/20	4281	Bakersfield Avenue	3110	Park Ave.	E Street	22	1374	30228	61	64	8/8/2013	TIER 1	175	U	RES	S1	AC			CAYUCOS
3	19/20	4284	Birch Avenue	3110	S. End	D St.	23	133	3059	88	91	7/2/2013	TIER 1	482	U	RES	S1	AC	RECONSTRUCT STRUCTURE (AC)	4/1/2005	CAYUCOS
3	19/20	4284	Birch Avenue	3120	D St.	Cayucos Creek Rd.	42	1054	44268	82	84	7/2/2013	TIER 1	482	U	RES	S1	AC			CAYUCOS
3	19/20	4248	Cass Avenue	3110	Hwy. 1	Thirteenth St.	22	2296	50512	89	93	8/14/2013	TIER 1	1148	U	RES	S1	AC	Chip Seal 1/4 Inch	10/1/2009	CAYUCOS

EXISTING  
PROPOSED

SAN LUIS OBISPO COUNTY  
5 YEAR SURFACE TREATMENT PLAN

MAINT. DISTRICT	FY	Street ID	RoadName	Section ID	BegLocation	EndLocation	Width	Length	Area	Current PCI	Inspected PCI	Inspected Date	Tier	ADT	Urban/Rural	FC	Maint. Area	Surface Type	Maintenance Treatment	Treatment Date	Community
3	19/20	4248	Cass Avenue	3120	Thirteenth St.	Tenth St.	21	733	15393	72	75	8/14/2013	TIER 1	1148	U	RES	S1	AC	Chip Seal 1/4 Inch	10/1/2009	CAYUCOS
3	19/20	4288	Cayucos Creek Road	3110	B Street	1 mile North of B Street	20	5280	105600	75	79	7/2/2013	TIER 1	243	U	COL	S1	AC	Chip Seal 5/16 Inch	11/2/2010	
3	19/20	4288	Cayucos Creek Road	3120	1 mile North of B Street	Picachio Road	22	3080	67760	75	79	7/2/2013	TIER 1	243	R	COL	S1	AC	Chip Seal 1/4 Inch	11/2/2010	
3	19/20	4288	Cayucos Creek Road	3130	Picacho Rd.	Thunder Cyn. Rd.	22	4838	106436	65	68	7/2/2013	TIER 1	243	R	RES	S1	AC	Chip Seal 1/4 Inch	11/2/2010	
3	19/20	4288	Cayucos Creek Road	3140	Thunder Cyn. Rd.	3.457- End of Pavement	20	5391	107820	72	74	7/2/2013	TIER 1	243	R	RES	S1	AC	Chip Seal 1/4 Inch	11/2/2010	
3	19/20	4287	Cayucos Drive	3110	Ocean Front	Ocean Ave.	42	134	5628	89	93	7/2/2013	TIER 1	2050	U	RES	S1	AC			CAYUCOS
3	19/20	4287	Cayucos Drive	3120	Ocean Ave.	S/B Hwy 1 ramps	48	1354	64992	67	71	7/2/2013	TIER 1	2050	U	RES	S1	AC			CAYUCOS
3	19/20	4249	Circle Drive	3110	Cass Ave.	East End	22	784	17248	82	85	8/14/2013	TIER 1		U	RES	S1	AC	Chip Seal 1/4 Inch	10/1/2009	CAYUCOS
3	19/20	4255	Circle Lane	3110	Circle Dr.	N. End	20	240	4800	89	93	8/14/2013	TIER 1		U	RES	S1	AC			CAYUCOS
3	19/20	4205	Cottontail Creek Road	3110	Old Creek Rd.	1 mile N/O Old Creek Road	20	5280	105600	84	87	8/5/2013	TIER 1		R	RES	S1	AC	Chip Seal 1/4 Inch	11/2/2010	
3	19/20	4205	Cottontail Creek Road	3120	1 mile N/O Old Creek Road	Gravel	20	4324	86480	68	70	8/5/2013	TIER 1		R	RES	S1	AC	Chip Seal 1/4 Inch	11/2/2010	
3	19/20	4285	Cypress Avenue	3110	D Street	Cayucos Drive	22	543	11946	88	89	7/2/2013	TIER 1		U	RES	S1	AC			CAYUCOS
3	19/20	4273	D Street	3110	Ocean Front Ave.	N. Ocean Ave.	61	158	9638	83	85	9/4/2013	TIER 1		U	RES	S1	AC			CAYUCOS
3	19/20	4273	D Street	3120	N. Ocean Ave.	E. End	41	1373	56293	69	73	7/2/2013	TIER 1		U	RES	S1	AC			CAYUCOS
3	19/20	4272	E Street	3110	Ocean Front Ave.	N. Ocean Ave.	34	150	5100	66	68	9/4/2013	TIER 1		U	RES	S1	AC			CAYUCOS
3	19/20	4247	Eighteenth Street-Cayucos	3110	Pacific Ave.	Cass Ave.	21	450	9450	78	81	8/14/2013	TIER 1		U	RES	S1	AC	Chip Seal 1/4 Inch	10/1/2009	CAYUCOS
3	19/20	4263	Eighth Street	3110	S. Ocean Ave.	N. E. End	23	385	8855	67	69	8/14/2013	TIER 1		U	RES	S1	AC	Chip Seal 1/4 Inch	10/1/2009	CAYUCOS
3	19/20	4263	Eighth Street	3120	Pacific Ave.	S. Ocean Ave.	21	642	13482	59	62	8/14/2013	TIER 1	673	U	RES	S1	AC			CAYUCOS
3	19/20	4260	Eleventh Street- Cayucos	3110	Pacific Ave.	South Ocean Ave.	23	948	21804	84	87	8/14/2013	TIER 1		U	RES	S1	AC	Chip Seal 1/4 Inch	10/1/2009	CAYUCOS
3	19/20	4279	F Street	3110	Saint Mary Ave.	Fresno Ave.	25	407	10175	80	83	8/8/2013	TIER 1		U	RES	S1	AC			CAYUCOS
3	19/20	4252	Fifteenth Street-Cayucos	3110	Pacific Avenue	Cass Ave.	22	485	10670	85	88	8/14/2013	TIER 1		U	RES	S1	AC	Chip Seal 1/4 Inch	10/1/2009	CAYUCOS
3	19/20	4266	Fifth Street	3110	Pacific Ave.	S. Ocean Ave.	22	484	10648	80	83	8/14/2013	TIER 1		U	RES	S1	AC	Chip Seal 1/4 Inch	10/1/2009	CAYUCOS
3	19/20	4271	First Street- Cayucos	3110	Pacific Ave.	S. Ocean Ave.	28	312	8736	68	71	8/8/2013	TIER 1		U	RES	S1	AC	Chip Seal 1/4 Inch	10/1/2009	CAYUCOS
3	19/20	4225	Flores Avenue	3110	W. End	Ocean Boulevard	30	100	3000	85	88	8/14/2013	TIER 1		U	RES	S1	AC			CAYUCOS
3	19/20	4253	Fourteenth Street	3110	Pacific Avenue	Cass Ave.	27	420	11340	78	81	8/14/2013	TIER 1		U	RES	S1	AC	Chip Seal 1/4 Inch	10/1/2009	CAYUCOS
3	19/20	4267	Fourth Street- Cayucos	3110	Pacific Ave.	S. Ocean Ave.	22	409	8998	81	84	8/14/2013	TIER 1	1223	U	RES	S1	AC	Chip Seal 1/4 Inch	10/1/2009	CAYUCOS
3	19/20	4267	Fourth Street- Cayucos	3120	S. Ocean Ave.	Park Ave.	21	548	11508	68	70	8/14/2013	TIER 1		U	RES	S1	AC			CAYUCOS
3	19/20	4278	G Street	3110	Saint Mary Ave.	Fresno Ave.	23	407	9361	67	69	8/8/2013	TIER 1		U	RES	S1	AC			CAYUCOS
3	19/20	4277	H Street	3110	Saint Mary Ave.	Fresno Ave.	26	407	10582	60	63	8/8/2013	TIER 1		U	RES	S1	AC			CAYUCOS
3	19/20	4213	Haines Avenue	3110	Studio Dr.	End	22	387	11014	81	64	8/14/2013	TIER 1		U	RES	S1	AC			CAYUCOS
3	19/20	4276	I Street	3110	Saint Mary Ave.	Fresno Ave.	24	402	9648	62	65	8/8/2013	TIER 1	512	U	RES	S1	AC			CAYUCOS
3	19/20	4414	Kentucky Ave.	3110	Bakersfield Ave	N. End	19	219	4161	58	61	8/8/2013	TIER 1		U	RES	S1	AC			CAYUCOS
3	19/20	4289	Lucerne Road	3110	North Ocean Avenue (W)	North Ocean Ave. (E)	27	1810	48870	63	66	7/2/2013	TIER 1		U	RES	S1	AC			CAYUCOS
3	19/20	4256	North & South Ocean Ave	3110	Hwy 1 (North)	Cayucos Dr.	39	3867	150813	87	91	7/2/2013	TIER 1		U	ART	S1	AC/AC	Overlay 2 Inch	6/10/2007	CAYUCOS
3	19/20	4256	North & South Ocean Ave	3120	Cayucos Dr.	E Street	65	1050	68250	90	94	7/2/2013	TIER 1		U	RES	S1	AC	RECONSTRUCT STRUCTURE (AC)	5/31/2006	CAYUCOS
3	19/20	4256	North & South Ocean Ave	3130	E St.	Thirteenth St.	61	4052	247172	87	89	7/2/2013	TIER 1		U	ART	S1	AC	RECONSTRUCT STRUCTURE (AC)	6/8/2007	CAYUCOS
3	19/20	4217	Ocean Blvd	3120	Obispo Avenue	North End	23	1375	31625	73	76	8/14/2013	TIER 1		U	RES	S1	AC			CAYUCOS
3	19/20	4404	Ocean Front, S. Cayucos	3110	E Street	South End	30	397	11910	59	62	7/2/2013	TIER 1	540	U	RES	S1	AC/AC	Overlay 2 Inch	5/29/2007	CAYUCOS
3	19/20	4293	Old Creamery Rd.	3110	Harmony Valley Rd.	N. end	24	853	20472	76	79	8/8/2013	TIER 1		R	RES	S1	AC			CAYUCOS
3	19/20	4229	Old Creek Road	3110	Ocean Blvd.	Montecito Road	31	4485	139035	66	71	8/5/2013	TIER 1		R	COL	S1	AC	Chip Seal 1/4 Inch	11/2/2010	CAYUCOS
3	19/20	4229	Old Creek Road	3120	Montecito Road	1 mile e/o Montecito Rd	33	5280	174240	76	80	8/6/2013	TIER 1		R	COL	S1	AC	Chip Seal 1/4 Inch	11/2/2010	CAYUCOS
3	19/20	4229	Old Creek Road	3130	1 mile e/o Montecito Rd	2 miles e/o Montecito Rd	33	5280	174240	77	81	8/6/2013	TIER 1		R	COL	S1	AC	Chip Seal 5/16 Inch	11/2/2010	CAYUCOS
3	19/20	4229	Old Creek Road	3140	2 miles e/o Montecito Rd	Santa Rita Road	32	4930	157760	78	82	8/6/2013	TIER 1		R	COL	S1	AC	Chip Seal 1/4 Inch	11/2/2010	CAYUCOS
3	19/20	4229	Old Creek Road	3150	Santa Rita Road	1 mile e/o Santa Rita Road	24	5280	126720	84	87	8/15/2013	TIER 1		R	COL	S1	AC	Chip Seal 5/16 Inch	8/20/2011	CAYUCOS
3	19/20	4229	Old Creek Road	3160	1 mile e/o Santa Rita Rd	2 miles e/o Santa Rita Rd	23	5280	121440	77	81	8/15/2013	TIER 1		R	COL	S1	AC	Chip Seal 5/16 Inch	8/20/2011	CAYUCOS
3	19/20	4229	Old Creek Road	3170	2 miles e/o Santa Rita Rd	3 miles e/o Santa Rita Rd	23	5280	121440	78	82	8/15/2013	TIER 1		R	COL	S1	AC	Chip Seal 5/16 Inch	8/20/2011	CAYUCOS
3	19/20	4229	Old Creek Road	3180	3 miles e/o Santa Rita Rd	4 miles e/o Santa Rita Rd	23	5280	121440	74	78	8/15/2013	TIER 1		R	COL	S1	AC	Chip Seal 5/16 Inch	8/20/2011	CAYUCOS
3	19/20	4229	Old Creek Road	3190	4 miles e/o Santa Rita Rd	5 miles e/o Santa Rita Rd	25	5280	132000	75	79	8/15/2013	TIER 1		R	COL	S1	AC	Chip Seal 5/16 Inch	8/20/2011	CAYUCOS
3	19/20	4229	Old Creek Road	3200	5 miles e/o Santa Rita Rd	Highway 46	22	1785	39270	80	83	8/15/2013	TIER 1		R	COL	S1	AC	Chip Seal 5/16 Inch	8/20/2011	CAYUCOS
3	19/20	4241	Pacific Avenue	3110	South Ocean Ave.	Saint Mary Avenue	31	270	8370	83	84	8/8/2013	TIER 1		U	RES	S1	AC/AC	Chip Seal 1/4 Inch	10/1/2009	CAYUCOS
3	19/20	4241	Pacific Avenue	3120	Twentieth Street	South Ocean St.	40	5193	207720	89	92	8/8/2013	TIER 1		U	RES	S1	AC/AC	Chip Seal 1/4 Inch	10/1/2009	CAYUCOS
3	19/20	4241	Pacific Avenue	3130	Twenty-Fourth St.	Twentieth Street	40	884	35360	84	87	8/8/2013	TIER 1		U	RES	S1	AC	Chip Seal 1/4 Inch	10/1/2009	CAYUCOS
3	19/20	4411	Park Avenue	3110	Santa Ysabel Dr.	Bakersfield Ave.	22	2046	45012	69	71	8/8/2013	TIER 1	595	U	RES	S1	AC			CAYUCOS
3	19/20	4296	Picachio Road	3110	Cayucos Crk. Rd.	N. End of AC	20	393	7860	90	95	7/2/2013	TIER 1		R	RES	S1	AC			CAYUCOS

EXISTING  
PROPOSED



SAN LUIS OBISPO COUNTY  
5 YEAR SURFACE TREATMENT PLAN

MAINT. DISTRICT	FY	Street ID	RoadName	Section ID	BegLocation	EndLocation	Width	Length	Area	Current PCI	Inspected PCI	Inspected Date	Tier	ADT	Urban/Rural	FC	Main Area	Surface Type	Maintenance Treatment	Treatment Date	Community	
1	20/21	6008	San Marcos Road	1110	Nacimiento Lake Dr.	1 Mile E/O Nacimiento Lk Dr	22	5280	116160	65	65	7/13/2016	TIER 1		R	COL	N5	AC	Chip Seal 5/16 Inch	8/25/2011	NORTH PASO	
1	20/21	6008	San Marcos Road	1140	Hop Ranch Rd.	1 Mile E/O Hop Ranch	22	5280	116160	64	64	7/13/2016	TIER 1		U	COL	N5	AC	Chip Seal 5/16 Inch	8/25/2011	NORTH PASO	
1	20/21	4413	Shell Creek Road	1120	1 mile N/O Hwy 58	2 miles N/O Hwy 58	21	5280	110880	72	72	9/8/2016	TIER 1		R	COL	N6	AC				CA. VALLEY
1	20/21	1152	Soda Lake Road	1110	Highway 58	1 Mile S/E of Hwy 58	20	5280	105600	68	68	6/28/2016	TIER 1		R	COL	N6	AC/AC	AC Surface Recycling - Hot	7/11/2013	CA. VALLEY	
1	20/21	4080	South El Pomar Road	1170	1 mile n/o El Pomar Drive	Creston Road	22	3023	66506	66	66	8/18/2016	TIER 1	2397	R	COL	N5	AC	Chip Seal 5/16 Inch	8/12/2012	S. TEMPLETON	
1	20/21	4373	Suncrest Drive	1110	Peacock Court	Petersen Ranch Rd.	33	535	17655	72	72	7/26/2016	TIER 1		U	RES	N2	AC	Chip Seal 1/4 Inch	11/10/2009	N. TEMPLETON	
1	20/21	5205	Vaquero Road	1120	Begin pavement	Neal Spring Rd	21	1419	29799	69	69	7/22/2016	TIER 1		R	RES	N2	AC	Chip Seal 5/16 Inch	8/5/2012	S. TEMPLETON	
1	20/21	5389	Ventana Del Robles	1110	Lincoln Avenue	End	33	394	13002	60	60	7/27/2016	TIER 1	158	U	RES	N2	AC				N. TEMPLETON
1	20/21	5352	Viborg Road	1110	Woodland Road	Wellsona Rd.	19	2087	39653	63	63	1/8/2016	TIER 1		R	RES	N4	AC	Chip Seal 5/16 Inch	7/11/2013	EAST PASO	
1	20/21	5257	Villa Lots Road	1110	Paso Robles C L, 38th St	Wild Rose Lane	20	3441	68820	66	66	1/8/2016	TIER 1		U	COL	N5	AC	Chip Seal 5/16 Inch	7/11/2013	NORTH PASO	
1	20/21	5257	Villa Lots Road	1120	Wild Rose Lane	Begin Gravel	19	1740	33060	72	72	1/8/2016	TIER 1		R	COL	N5	AC	Chip Seal 5/16 Inch	7/18/2013	NORTH PASO	
1	20/21	5156	Vineyard Drive	1140	Oak View Road	Winery Road	25	3265	81625	67	67	8/7/2016	TIER 1		R	ART	N2	AC	Chip Seal 5/16 Inch	7/15/2013	WEST PASO	
1	20/21	5156	Vineyard Drive	1150	Winery Road	Highway 46	24	3335	80040	61	61	8/7/2016	TIER 1		R	ART	N2	AC	Chip Seal 5/16 Inch	7/15/2013	WEST PASO	
1	20/21	6067	Von Dollen Road	1120	1 mile W/O Ranchita Cyn.	2 miles W/O Ranchita Cyn.	22	5280	116160	61	61	7/15/2016	TIER 1		R	COL	N3	AC/AC	Chip Seal 1/4 Inch	9/15/2007	NORTH PASO	
1	20/21	5353	Woodland Road	1110	Viborg Road	Stockdale Road	19	1176	22344	67	67	1/7/2016	TIER 1		R	RES	N4	AC	Chip Seal 5/16 Inch	7/11/2013	NORTH PASO	
3	20/21	1477	Adina Way	4110	Margie Place	Division St.	33	512	16896	63	63	12/7/2016	TIER 1		U	RES	S3	AC				S. NIPOMO
3	20/21	1087	Aloha Place	4110	Lakeside Avenue	Security	21	402	8442	63	63	6/22/2016	TIER 1		U	RES	S4	AC				OCEANO
3	20/21	3175	Avon Avenue	3110	Norwich Avenue	Ardash Drive	30	2031	60930	64	64	6/21/2016	TIER 1	235	U	RES	S5	AC				CAMBRIA
3	20/21	5079	Banbury Road	3110	Malvern Avenue	End	31	999	30969	67	67	6/22/2016	TIER 1		U	RES	S5	AC	Micro Surfacing	11/5/2013	CAMBRIA	
3	20/21	2209	Bear Canyon Lane	4110	North End	Royal Oak Pl.	22	2562	56364	66	66	7/25/2016	TIER 1		R	RES	S2	AC	SLURRY SEAL	9/5/2003	AG	
3	20/21	5092	Burton Drive	3140	Highway 1	Main Street	32	5458	174656	68	68	6/30/2016	TIER 1	3682	U	COL	S5	AC/AC	Overlay 1 Inch	6/18/2007	CAMBRIA	
3	20/21	5356	Cambria Pines Road	3120	Hwy 1	MP 0.301	24	1588	38112	67	67	7/28/2016	TIER 1	366	U	RES	S5	AC				CAMBRIA
3	20/21	1292	Cameo Way	4110	Halcyon Rd.	End	22	1175	25850	67	67	6/23/2016	TIER 1		R	RES	S4	AC				AG
3	20/21	1253	Camino Caballo	4120	Waypoint Dr.	Pomeroy Rd.	26	5865	152490	64	64	5/7/2016	TIER 1	2760	U	RES	S3	AC	Cape Seal	8/10/2003	NIPOMO	
3	20/21	3123	Canet Road	3110	Highway 1	End	19	2260	42940	65	65	6/20/2016	TIER 1	98	R	RES	S1	AC	Chip Seal 5/16 Inch	8/15/2011	CAYUCOS	
3	20/21	3147	Conejo Court	3110	Tierra Drive	End	43	97	4171	62	62	8/15/2016	TIER 1		U	RES	S5	AC/AC		4/1/2015	LOS OSOS	
3	20/21	2014	Corbett Canyon Road	4140	Verde Canyon	1 mile n/o Verde Canyon	23	5280	121440	68	68	7/20/2016	TIER 1	1720	R	ART	S2	AC	RECONSTRUCT STRUCTURE (AC)	4/3/2003	EAST A.G.	
3	20/21	1239	Cory Way	4110	Sandydale Dr.	End	25	646	16150	66	66	7/15/2016	TIER 1		U	RES	S3	AC				NIPOMO
3	20/21	1002	Division Street	4170	South Las Flores Dr.	Orchard Ave.	33	4469	147477	66	66	7/15/2016	TIER 1	4635	U	COL	S3	AC	RECONSTRUCT STRUCTURE (AC)	4/25/2005	S. NIPOMO	
3	20/21	4247	Eighteenth Street-Cayucos	3110	Pacific Ave.	Cass Ave.	21	450	9450	66	66	2/8/2016	TIER 1		U	RES	S1	AC	Chip Seal 1/4 Inch	10/1/2009	CAYUCOS	
3	20/21	4263	Eighth Street	3110	S. Ocean Ave.	N. E. End	23	385	8855	63	63	2/8/2016	TIER 1		U	RES	S1	AC	Chip Seal 1/4 Inch	10/1/2009	CAYUCOS	
3	20/21	5074	Ernest Place	3110	Pierce Avenue	Pineridge Drive	19	390	7410	60	60	6/22/2016	TIER 1		U	RES	S5	AC				CAMBRIA
3	20/21	4266	Fifth Street	3110	Pacific Ave.	S. Ocean Ave.	22	484	10648	63	63	2/8/2016	TIER 1		U	RES	S1	AC	Chip Seal 1/4 Inch	10/1/2009	CAYUCOS	
3	20/21	2075	First Street - Avila	3110	Avila Beach Dr.	San Rafael St.	40	1916	76640	61	61	7/27/2016	TIER 1		U	RES	S2	AC/AC	Overlay 2 Inch	7/2/2002	AVILA BEACH	
3	20/21	2076	Front Street	3110	San Juan Street	San Francisco St.	55	363	19965	63	63	7/27/2016	TIER 1	4402	U	RES	S2	AC				AVILA BEACH
3	20/21	2076	Front Street	3120	San Miguel St.	San Rafael St.	62	1081	67022	61	61	7/27/2016	TIER 1	5781	U	RES	S2	AC/AC	Overlay 2 Inch	7/2/2002	AVILA BEACH	
3	20/21	2096	Hansen Lane	3110	Orcutt Rd.	East End of pavement	20	1964	39280	68	68	7/21/2016	TIER 1		R	RES	S2	AC	Chip Seal 5/16 Inch	8/25/2012	SLO	
3	20/21	1269	Henderson Lane	4110	Highway 1	End	34	261	8874	68	68	8/7/2016	TIER 1		U	RES	S4	AC				OCEANO
3	20/21	2109	Heritage Lane	4110	La Teena Pl.	East End	29	1555	45095	67	67	7/26/2016	TIER 1		R	RES	S2	AC	Cape Seal	8/10/2003	AG	
3	20/21	2034	Hi Mountain Road	4160	1 Mile E/O Big Baldy Way	2 Miles E/O Big Baldy Way	21	5280	110880	61	61	7/21/2016	TIER 1	559	R	RES	S2	AC				EAST A.G.
3	20/21	1425	High Meadow Road	4110	Lassen Drive	Humbolt	22	915	20130	63	63	5/7/2016	TIER 1		U	RES	S3	AC				NIPOMO
3	20/21	5142	Hillcrest Drive	3110	Cornwall St.	Pinewood Dr.	26	3726	98876	60	60	5/7/2016	TIER 1		U	RES	S5	AC				CAMBRIA
3	20/21	2023	Huasna Road	4140	3 miles E/O Lopez Dr.	4 miles E/O Lopez Dr.	21	5280	110880	65	65	7/18/2016	TIER 1	891	R	COL	S2	AC	RECONSTRUCT STRUCTURE (AC)	7/9/2007	EAST A.G.	
3	20/21	2023	Huasna Road	4210	10 miles E/O Lopez	Huasna Townsite	23	1489	34247	63	63	7/22/2016	TIER 1	891	R	COL	S3	AC				EAST A.G.
3	20/21	5076	Leona Drive	3110	Ross Road	Ardath Drive	22.6	376	8497.6	64	64	6/22/2016	TIER 1	62	U	RES	S5	AC	Micro Surfacing	11/5/2013	CAMBRIA	
3	20/21	1305	Live Oak Ridge Road	4110	Pomeroy Rd.	Hetrick Ave.	18	3606	64908	69	69	7/7/2016	TIER 1	973	U	RES	S3	AC				NIPOMO
3	20/21	1061	Los Berros Road	4120	Falcon Crest Dr.	El Campo Rd.	29	4293	124497	68	68	1/7/2016	TIER 1	4450	R	COL	S4	AC/AC	Overlay 2 Inch	10/15/2002	MESA	
3	20/21	1478	Margie Place	4110	Adina Way	S. Frontage Rd	33	314	10362	63	63	6/23/2016	TIER 1		U	RES	S3	AC				S. NIPOMO
3	20/21	1194	Mabija Lane	4110	Idylwild Pl.	Callender Road	26	1978	51428	63	63	1/7/2016	TIER 1		R	RES	S4	AC				NIPOMO
3	20/21	5085	McCabe Drive	3110	Ardath Dr.	Orion Pl.	20	1371	27420	63	63	6/23/2016	TIER 1		U	RES	S5	AC	Micro Surfacing	11/10/2013	CAMBRIA	
3	20/21	5040	Melrose Avenue	3120	Begin Pavement	Berwick Dr.	19	215	4085	64	64	8/29/2016	TIER 1		U	RES	S5	AC				CAMBRIA
3	20/21	1226	Mona Lei Court	4110	W. End	Scott Lee Drive	37	193	7141	63	63	6/27/2016	TIER 1		U	RES	S4	AC				OCEANO
3	20/21	2037	Morretti Canyon Road	3110	Orcutt Rd.	End (Cattle Guard)	13	3854	50102	62	62	7/26/2016	TIER 1	710	R	RES	S2	AC	Chip Seal 5/16 Inch	8/23/2012	SLO	
3	20/21	2003	Noyes Road	4110	Old Oak Park Rd.	La Teena Place	40	5283	211320	68	68	6/24/2016	TIER 1	141	R	COL	S2	AC				AG

EXISTING  
PROPOSED







SAN LUIS OBISPO COUNTY  
5 YEAR SURFACE TREATMENT PLAN

MAINT. DISTRICT	FY	Street ID	RoadName	Section ID	BegLocation	EndLocation	Width	Length	Area	Current PCI	Inspected PCI	Inspected Date	Tier	ADT	Urban/Rural	FC	Maint. Area	Surface Type	Maintenance Treatment	Treatment Date	Community
3	21/22	1492	Dahlia Street	4110	North Beechnut Ave.	North Cedarwood Ave.	33	610	20130	73	73	11/7/2016	TIER 1		U	RES	S3	AC			S. NIPOMO
3	21/22	4223	Del Mar Avenue	3110	W. End	Ocean Boulevard	20	165	3300	71	71	3/8/2016	TIER 1		U	RES	S1	AC	SURFACE TREATMENT	8/31/2014	CAYUCOS
3	21/22	1002	Division Street	4150	Bonita School Road	Riverside Road	26.7	6263	167222.1	74	74	7/15/2016	TIER 1	4635	R	COL	S3	AC			S. NIPOMO
3	21/22	4272	E Street	3110	Ocean Front Ave.	N. Ocean Ave.	34	150	5100	72	72	2/8/2016	TIER 1		U	RES	S1	AC			CAYUCOS
3	21/22	5074	Ernest Place	3120	Begin AC	Malvern Dr.	17	119	2023	72	72	6/22/2016	TIER 1		U	RES	S5	AC			CAMBRIA
3	21/22	2126	Fern Canyon Ln.	3110	S. End	Squire Cyn. Rd.	18	496	8928	73	73	7/29/2016	TIER 1		R	RES	S5	AC	SURFACE TREATMENT	12/31/2013	SLO
3	21/22	4252	Fifteenth Street-Cayucos	3110	Pacific Avenue	Cass Ave.	22	485	10670	73	73	2/8/2016	TIER 1		U	RES	S1	AC	Chip Seal 1/4 Inch	10/1/2009	CAYUCOS
3	21/22	1035	Frontage Road	4120	Division St.	Tefft St.	26	3219	83694	71	71	7/14/2016	TIER 1	2957	U	COL	S3	AC/JAC	1" OVERLAY	12/31/2014	S. NIPOMO
3	21/22	2058	Hacienda Avenue	3110	Caballeros Ave.	Machado Lane	32	3432	109824	75	75	7/26/2016	TIER 1		U	RES	S2	AC/JAC	Overlay 1 Inch	11/25/2008	SLO
3	21/22	4227	Hacienda Drive	3110	End	Ocean Boulevard	23	1271	29233	74	74	3/8/2016	TIER 1		U	RES	S1	AC	SURFACE TREATMENT	8/31/2014	CAYUCOS
3	21/22	1483	Harvest Place	4110	S. End	Primrose Lane	33	304	10032	71	71	6/7/2016	TIER 1		U	RES	S3	AC			NIPOMO
3	21/22	2092	Higuera Street	3110	Begin Co. Maint Rd.	Hwy 101 N/B On ramp	32	2092	66944	73	73	1/8/2016	TIER 1	5116	U	ART	S5	AC	SURFACE TREATMENT	12/31/2013	SLO
3	21/22	2023	Huasna Road	4150	4 miles E/O Lopez Dr.	5 miles E/O Lopez Dr.	22	5280	116160	70	70	7/18/2016	TIER 1	891	R	COL	S2	AC	RECONSTRUCT STRUCTURE (AC)	7/9/2007	EAST A.G.
3	21/22	2023	Huasna Road	4190	8 miles E/O Lopez Dr.	9 miles E/O Lopez Dr.	21	5280	110880	70	70	7/19/2016	TIER 1	891	R	COL	S3	AC			EAST A.G.
3	21/22	1514	Hutton Road	4120	Cuyama Lane	Vista Del Rio	33	3758	124014	73	73	7/15/2016	TIER 1	4618	R	COL	S3	AC/JAC	AC Surface Recycling - Hot	1/10/2011	S. NIPOMO
3	21/22	1331	La Vida Lane	4110	Hwy 227	North End	22	942	20724	74	74	7/7/2016	TIER 1		R	RES	S2	AC	SLURRY SEAL	9/5/2003	AG
3	21/22	3144	Las Encinas Drive	3110	West End	East End	33.4	1518	50701.2	72	72	8/15/2016	TIER 1		U	RES	S5	AC/JAC		4/1/2015	LOS OSOS
3	21/22	2054	Lewis Lane	3110	Country Club Drive	End	37	2675	98975	74	74	7/26/2016	TIER 1		U	RES	S2	AC	SURFACE TREATMENT	8/31/2014	SLO
3	21/22	3132	Little Morro Creek Road	3120	1 Mile N/O MBCL	2 Miles N/O MBCL	21	5280	110880	71	71	6/21/2016	TIER 1		R	RES	S1	AC	Chip Seal 5/16 Inch	8/5/2011	CAYUCOS
3	21/22	2019	Lopez Drive	4170	1 mile e/o Biddle Park	2 miles e/o Biddle Park	32	5280	168960	71	71	7/20/2016	TIER 1	2901	R	COL	S2	AC			EAST A.G.
3	21/22	1061	Los Berros Road	4110	Valley Rd.	Falcon Crest Dr.	29	2540	73660	74	74	1/7/2016	TIER 1	4450	R	COL	S4	AC/JAC	Overlay 2 Inch	10/15/2002	MESA
3	21/22	2088	Los Osos Valley Road	3130	South Bay Blvd.	Center of Bridge	76	4390	333640	74	74	1/8/2016	TIER 1	8038	U	ART	S5	AC/JAC		4/1/2015	LOS OSOS
3	21/22	1340	Martita Place	4110	Felicity Way	Frontage Rd.	33	360	11880	72	72	12/7/2016	TIER 1		U	RES	S3	AC			S. NIPOMO
3	21/22	1426	Meadow Oak Drive	4110	South End	Halcyon Rd.	19	1006	19114	74	74	5/7/2016	TIER 1		R	RES	S4	AC			AG
3	21/22	3145	Oak Ridge Drive	3110	Las Encinas Drive	Los Osos Valley Road	37	1506	55722	71	71	8/15/2016	TIER 1	15	U	RES	S5	AC/JAC		4/1/2015	LOS OSOS
3	21/22	2039	Orcutt Road	3130	Varian Circle	Tiffinay Ranch Rd.	28	5600	156800	75	75	7/25/2016	TIER 1	3100	R	COL	S2	AC	Chip Seal 5/16 Inch	8/23/2012	SLO
3	21/22	1278	Otono Lane	4110	End	Verano Lane	19	615	11685	70	70	12/7/2016	TIER 1		U	RES	S3	AC			S. NIPOMO
3	21/22	4241	Pacific Avenue	3130	Twenty-Fourth St.	Twentieth Street	40	884	35360	72	72	2/8/2016	TIER 1		U	RES	S1	AC	Chip Seal 1/4 Inch	10/1/2009	CAYUCOS
3	21/22	2047	Peters Place	3110	Charles Lane	End	36	152	5472	72	72	7/26/2016	TIER 1	998	U	RES	S2	AC	SURFACE TREATMENT	8/31/2014	SLO
3	21/22	2120	Plancha Way	4110	Acero Place	East End	33	1592	52536	71	71	6/27/2016	TIER 1	459	R	RES	S2	AC			EAST A.G.
3	21/22	2001	Price Canyon Road	4110	PB City Limits	1 mile N/O PB City Limits	41	5280	216480	71	71	1/8/2016	TIER 1	6000	R	COL	S2	AC	RECONSTRUCT STRUCTURE (AC)	6/8/2007	SLO
3	21/22	2004	Printz Road	4120	Windemere Ln.	East End, Hwy 227	24	5334	128016	71	71	6/24/2016	TIER 1		R	RES	S2	AC	Chip Seal 1/4 Inch	9/5/2003	AG
3	21/22	3209	San Bernardo Creek Road	3120	1 mile N/O Hwy 1	2 miles' N/O Hwy 1	22	5280	116160	72	72	10/8/2016	TIER 1		R	RES	S1	AC	Chip Seal 5/16 Inch	8/15/2011	CAYUCOS
3	21/22	5267	San Simeon Creek Road	3110	Hwy. 1	Van Gordon Creek Rd.	28	1643	46004	70	70	6/28/2016	TIER 1			RES	S5	AC	Chip Seal 5/16 Inch	7/18/2013	CAMBRIA
3	21/22	5267	San Simeon Creek Road	3150	1 Mile W/O Red Mountain Rd.	2 Miles W/O Red Mountain Rd.	20	5280	105600	74	74	6/28/2016	TIER 1			RES	S5	AC	Chip Seal 5/16 Inch	7/18/2013	CAMBRIA
3	21/22	5267	San Simeon Creek Road	3180	6.353 - Begin AC	End of AC	15	3234	48510	74	74	6/28/2016	TIER 1			RES	S5	AC	Chip Seal 5/16 Inch	7/18/2013	CAMBRIA
3	21/22	4250	Seventeenth Street-Cayucos	3110	Pacific Ave.	Cass Ave.	24	521	12504	72	72	2/8/2016	TIER 1	2846	U	RES	S1	AC	Chip Seal 1/4 Inch	10/1/2009	CAYUCOS
3	21/22	1504	Silva Place	4110	Country Hill Rd.	Kirby Way	30	773	23190	69	69	8/7/2016	TIER 1		U	RES	S3	AC			NIPOMO
3	21/22	3125	South Bay Blvd	3150	Turri Road	Morro Bay CL	39	4721	184119	74	74	11/8/2016	TIER 1	14000	R	ART	S5	AC			LOS OSOS
3	21/22	2022	Stagecoach Road	4120	Paloma Place	El Sueno Way	33	753	24849	70	70	7/18/2016	TIER 1	1172	R	RES	S2	AC	Cape Seal	8/10/2003	EAST A.G.
3	21/22	1140	Valley Road	4110	Highway 1	A.G. City Limit (by bridge)	33	2058	67914	72	72	6/23/2016	TIER 1	6000	R	ART	S4	AC/JAC	Overlay 1 Inch	5/2/2000	AG
3	21/22	1325	Via Maxwell	4110	Eucalyptus Rd.	N. End	29	370	10730	73	73	5/7/2016	TIER 1		U	RES	S3	AC			NIPOMO
3	21/22	1286	Via Mira Valle	4110	West End	East End	30	947	28410	71	71	5/7/2016	TIER 1		U	RES	S3	AC			NIPOMO
3	21/22	2055	White Oak Lane	3110	Country Club Dr.	Countryside Lane	38	313	11894	73	73	7/26/2016	TIER 1		U	RES	S2	AC	SURFACE TREATMENT	8/31/2014	SLO
3	21/22	5077	Wilcombe Road	3120	Arduath Drive	Pineridge Drive	20	2057	41140	70	70	6/22/2016	TIER 1		U	RES	S5	AC	Micro Surfacing	11/10/2013	CAMBRIA
3	21/22	1073	Willow Road	4120	Via Concha	Black Lake Canyon Dr.	34	4597	156298	88	88	7/1/2016	TIER 1		R	COL	S3	AC			MESA
3	21/22	1073	Willow Road	4130	Black Canyon Rd	Pomeroy Rd	37	3331	123247	84	84	7/1/2016	TIER 1		U	COL	S3	AC			MESA
3	21/22	1073	Willow Road	4140	Pomeroy Rd.	Hettick Ave.	24.5	3435	84157.5	84	84	7/1/2016	TIER 1		U	ART	S3	AC			MESA
3	21/22	1073	Willow Road	4150	Hettick Ave.	Center of Hwy. 101	42	4443	186606	84	84	7/1/2016	TIER 1		R	ART	S3	AC			MESA
3	21/22	1073	Willow Road	4160	Center of Hwy 101	Thompson Rd.	42	2848	111216	84	84	7/1/2016	TIER 1		R	ART	S3	AC			MESA
3	21/22	5102	WILTON DR	3110	Burton Dr.	Newton Rd.	21	2910	61110	73	73	6/30/2016	TIER 1	681	U	RES	S5	AC	Micro Surfacing	11/10/2013	CAMBRIA

61.16 MILES

EXISTING  
PROPOSED