












TENTATIVE TRACT 2520

Legend

-  CSA 7C PROPOSED (TR 2162 PHASES 2-6)
-  CSA 7
-  CSA 7 ZONE A
-  TR 2162 PHASE 1
-  OAK SHORES VILLAGE RESERVE LINE
-  NACIMIENTO RESERVOIR
-  BEAN PROPERTY
-  CANTINAS RANCH
-  LYNCH CANYON PROPERTY
-  RANCHO LA GOLETA
-  VAUGHAN PROPERTY

PLEASE NOTE:

- * This figure was prepared in 2006.
- * The boundary for CSA 7 Zone A (CSA 7A) has changed since 2006.
- * As a result, the CSA 7A boundary is no longer correct and needs to be expanded.
- * Please contact County staff for current boundary information.

Notes Updated: 6/23/2014