

**San Luis Obispo County
Flood Control and Water Conservation District**

Flood Control Zone 1/1A Advisory Committee Meeting

Meeting Date: Tuesday, January 21, 2020 -- 3:00 to 5:00 pm

Meeting Location: Sheriff's South Patrol Station, 1681 Front Street Oceano, CA

The purpose of the Committee is to provide recommendations to the San Luis Obispo County Flood Control District regarding appropriate actions to provide flood protection for the properties within the boundaries of Flood Control Zones 1 and 1A.

- Excerpt from Bylaws endorsed by Steering Committee, June 2001

MINUTES

1)	Welcome and Introductions Members in attendance listed on attached sign-in sheet.
2)	Public Comment – None
3)	Announcements – Karen White announced the parcel tax measure on the March 3 ballot for OCSD voters to provide funding for emergency services.
4)	Review and Approval of Past Minutes The November Minutes were approved unanimously.
5)	Channel Maintenance County Staff Nola Engelskirger provided the following update: <ul style="list-style-type: none">• Regular inspections of the channel are occurring pre and post storm;• Flap gates are continually being checked and cleared as needed.• Trash is being picked up and disposed of as needed, the current problem area is at the gate on Delta Street• Beaver dam, located just upstream of 22nd Street, is being monitored.
6)	“No Trespassing” Signs – Permit Application Process County Staff Nola Engelskirger provided the following project updates: <ul style="list-style-type: none">• Signs were fabricated and installed at 3 locations• Private property sign was temporarily taken down to find a better location for it. It seemed to be cluttering up the area, so it was moved to a nearby location.
7)	AG Creek WMP Project Alt 3A and Mod. 3C Projects County Staff Nola Engelskirger provided the following project updates: <ul style="list-style-type: none">• Phase 2 is on schedule to be implemented in 2020 and will construct the remainder of the improvements.

	<ul style="list-style-type: none"> ○ We have obtained all the temporary construction easements; and the permanent easement needed for the flood wall has also been obtained. ○ Phase 2 project completion is estimated to cost about \$5.7M, bringing the combined total project cost to approximately \$8.3. We will need a small loan from the County/District to complete all the planned improvements. ● We received and reviewed proposals for the ongoing maintenance and monitoring of the WMP project post construction. The consultant team that will be awarded the multi-year contract is made up of Terra Verde, KD Janni, Waterways Consulting, and Cannon. <ul style="list-style-type: none"> ○ The consultant team will assist the District in adaptive management of the channel to ensure the habitat goals and flood management goals of the WMP are met and maintained after construction is complete. They will perform: <ul style="list-style-type: none"> ▪ Restoration work to address permit requirements ▪ Measure and monitor design habitat area ▪ Measure and monitor design flood capacity ▪ Make recommendations on habitat restoration to meet permit requirements ▪ Make recommendations for vegetation and sediment management to maintain flood capacity.
<p>8)</p>	<p>Meadow Creek Watershed Lagoon Restoration Plan</p> <p>County Staff Nola Engelskirger provided the following project updates:</p> <ul style="list-style-type: none"> ● Submitted application for a CDFW Prop 1: Watershed Restoration Grant (~\$900,000) to perform the planning for the project. ● Science panel has met – <ul style="list-style-type: none"> ○ Information gathering stage ○ Determining restoration targets / design criteria / based on project goals and objectives for enhancing 8 acres of the lagoon ● Continuing work on scope of services for an RFP to hire a consultant to perform hydraulic analysis and develop design alternatives that will meet restoration targets and flood management goals.
<p>9)</p>	<p>Open Forum (Questions / Suggestions for next agenda)</p> <p><i>Next meeting March 17.</i></p>
<p>10)</p>	<p>Adjourned 4:30 pm.</p>

Submitted by: Nola Engelskirger, County Staff

Contact: County Public Works Dept, Rm 206, County Government Center, San Luis Obispo, CA 93408

Phone: 805-781-5252






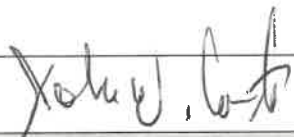


Website: www.slocounty.ca.gov/Departments/Public-Works and follow the links to Committees & Programs, Flood Control Zones, Zone 1/1A

Also, for historic information before 2010 go to <http://www.coastalrcd.org/zone1-1a/>

**San Luis Obispo County
Flood Control and Water Conservation District
Flood Control Zone 1/1A Advisory Committee Meeting**

SIGN-IN SHEET

Meeting Date: Tuesday, January 21, 2019 -- 3:00 to 5:00 pm

PRINTED NAME	SIGNATURE
<u>Members:</u>	
Gary Kobara, Chair	
Linda Austin	
Victoria Cardoza	
Stan Ikeda	
Jeremy Ghent	
Charlie Lackie	
Dianna Lackie (alternate)	
Greg Cobb	
John Carter (alternate)	
<u>County Staff:</u>	
Nola Engelskirger, Public Works	
Michael Manuele, Sheriff	
<u>Attendees:</u>	
CHUCK THYRRING	
Karen White	