






# Flood Control Zone 9 Vicinity Map

- Legend**
-  Zone 9 Boundary
  -  City Limits
  -  Current Supervisorial Districts
  -  US Highway 101
  -  State Highways

