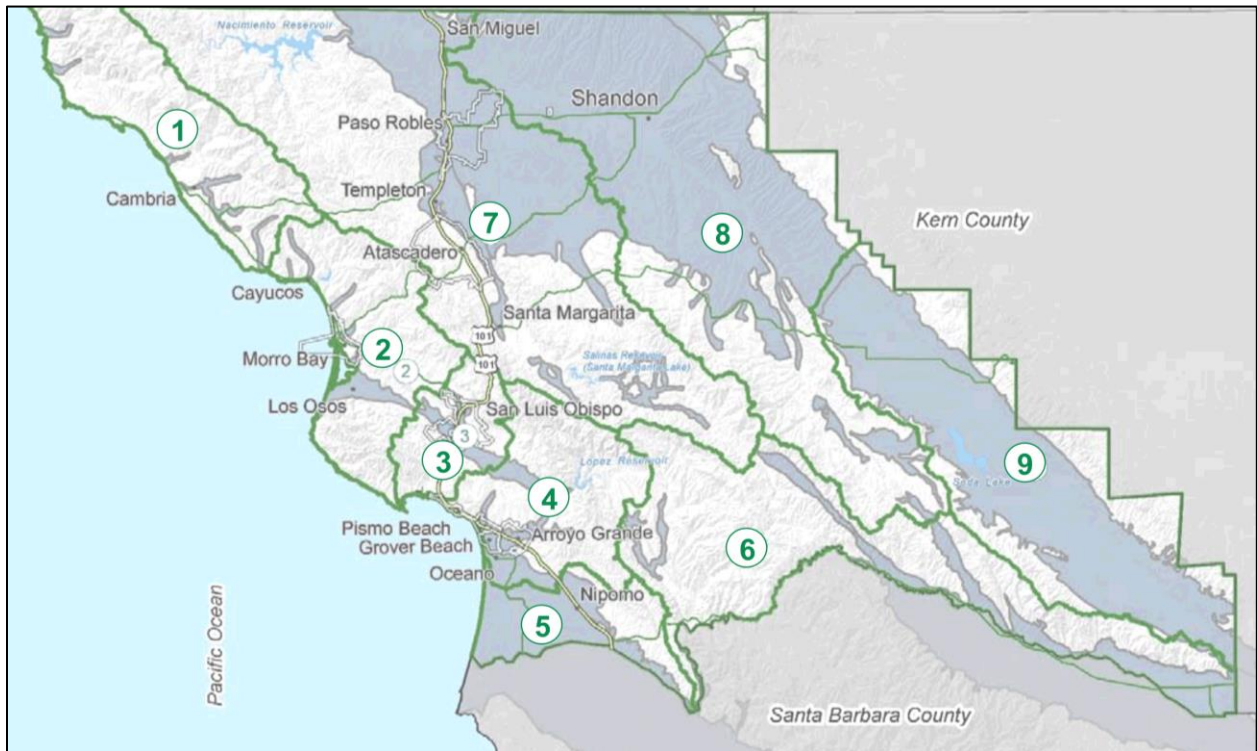


APPENDIX 1-B

Map folio for the San Luis Obispo County SWRP

For each of the 9 Watershed Groups, the following maps are included:



1. Municipal boundaries and service areas
2. Land cover
3. Groundwater basins and water features
4. Aquatic habitat
5. Watershed Management Zones



Index map of the Watershed Groups 1–9 (see following pages)



Hydrology: San Simeon/Cambria (WG 1)

-  Community Service District
-  Watershed Group
-  Stream



Stillwater Sciences

Map Location

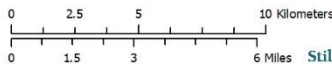




Land Cover: San Simeon/Cambria (WG 1)

- Land Cover**
- Agriculture
 - Forested
 - Grassland/Herbaceous
 - Other
 - Urban
 - Waters and wetlands

- Watershed Group
- Stream



Stillwater Sciences

Map Location





Hydrology: San Simeon/Cambria (WG 1)

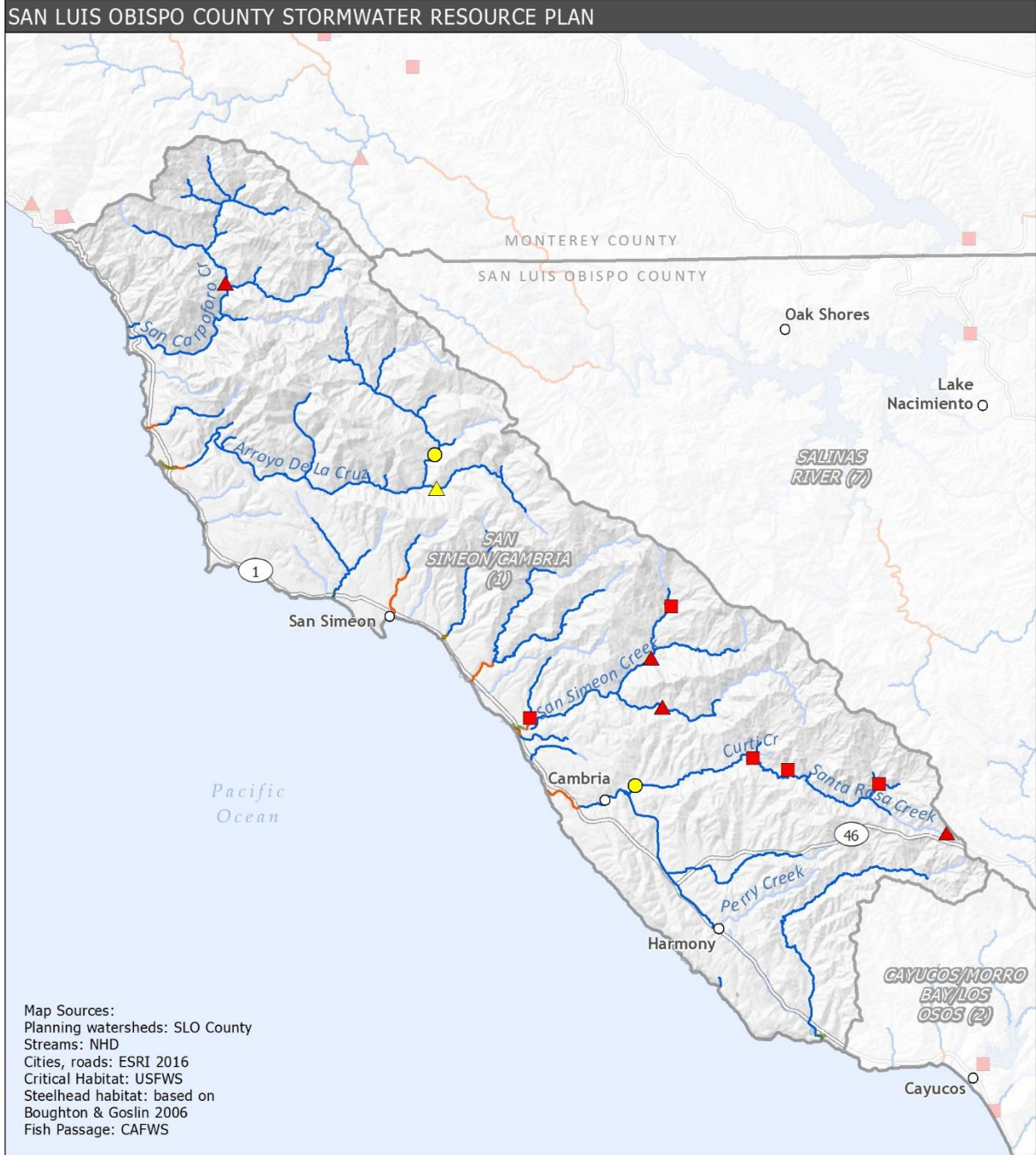
- Groundwater basin (GWB)
- Watershed Group
- Stream



Stillwater Sciences

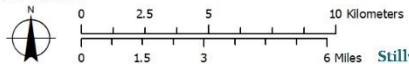
Map Location





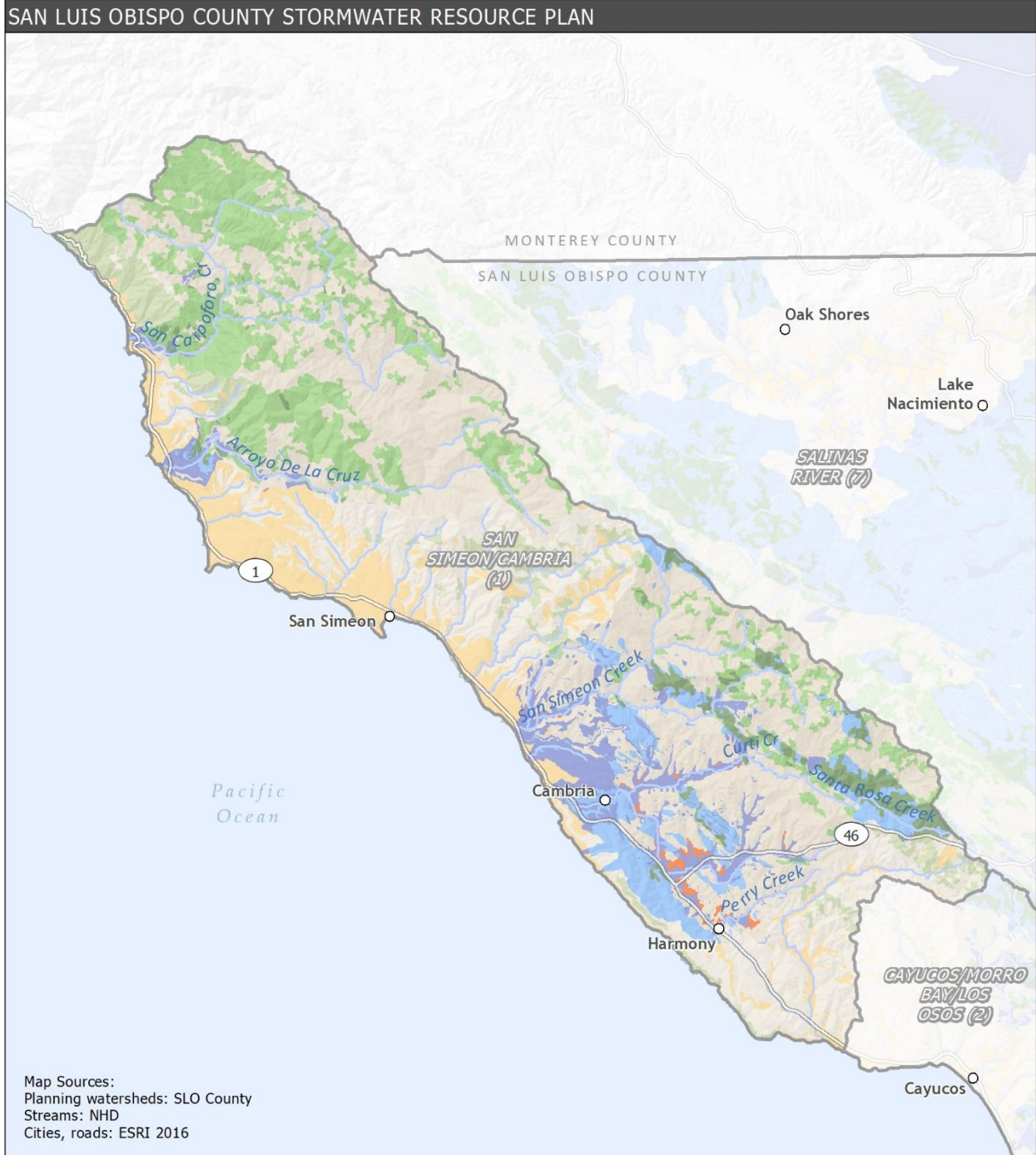
Fish Habitat: San Simeon/Cambria (WG 1)

- Tidewater goby critical habitat
- ~ Potential steelhead migratory channel
- ~ Potential steelhead rearing habitat
- Stream
- ▲ Natural Partial Barrier
- ▲ Natural Total Barrier
- Partial Barrier
- Total Barrier



Map Location



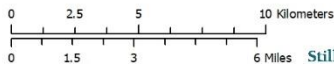


Watershed Management Zones: San Simeon/Cambria (WG 1)

Watershed Management Zone

1	4	7	10
2	5	8	
3	6	9	

Watershed Group
Stream







Stillwater Sciences

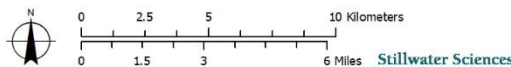
Map Location





Municipal Services: Cayucos/Morro Bay/Los Osos & San Luis Obispo Creek (WG 2 & 3)

-  City Limits
-  Community Service District
-  Watershed Group
-  Stream



Map Location





Land Cover: Cayucos/Morro Bay/Los Osos & San Luis Obispo Creek (WG 2 & 3)

- Land Cover**
- Agriculture
 - Forested
 - Grassland/Herbaceous
 - Other
 - Urban
 - Waters and wetlands

Watershed Group

Stream



Stillwater Sciences

Map Location





Hydrology: Cayucos/Morro Bay/Los Osos & San Luis Obispo Creek (WG 2 & 3)

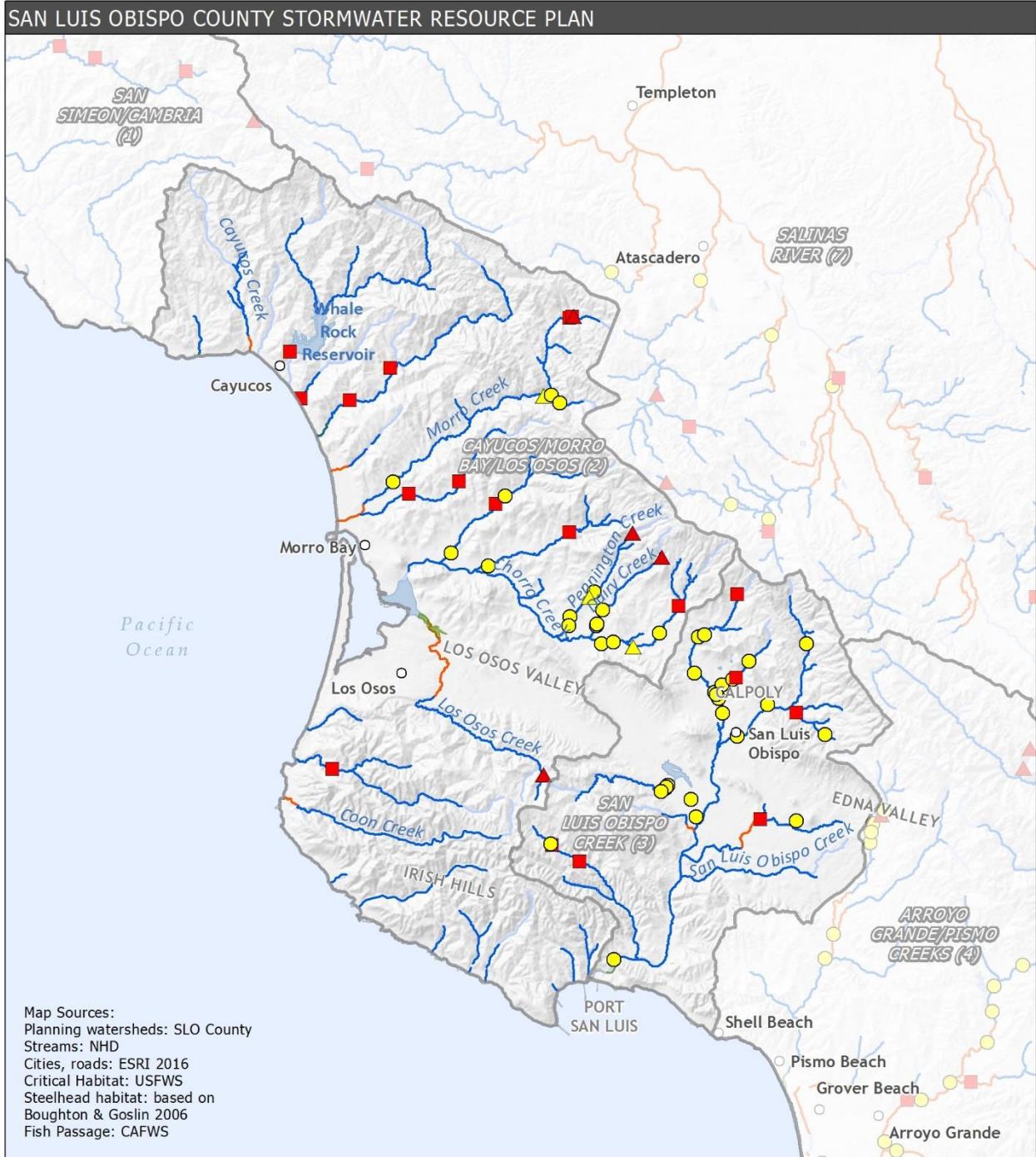
- Groundwater basin (GWB)
- Watershed Group
- Stream



Stillwater Sciences

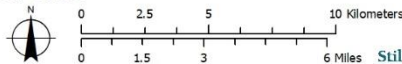
Map Location





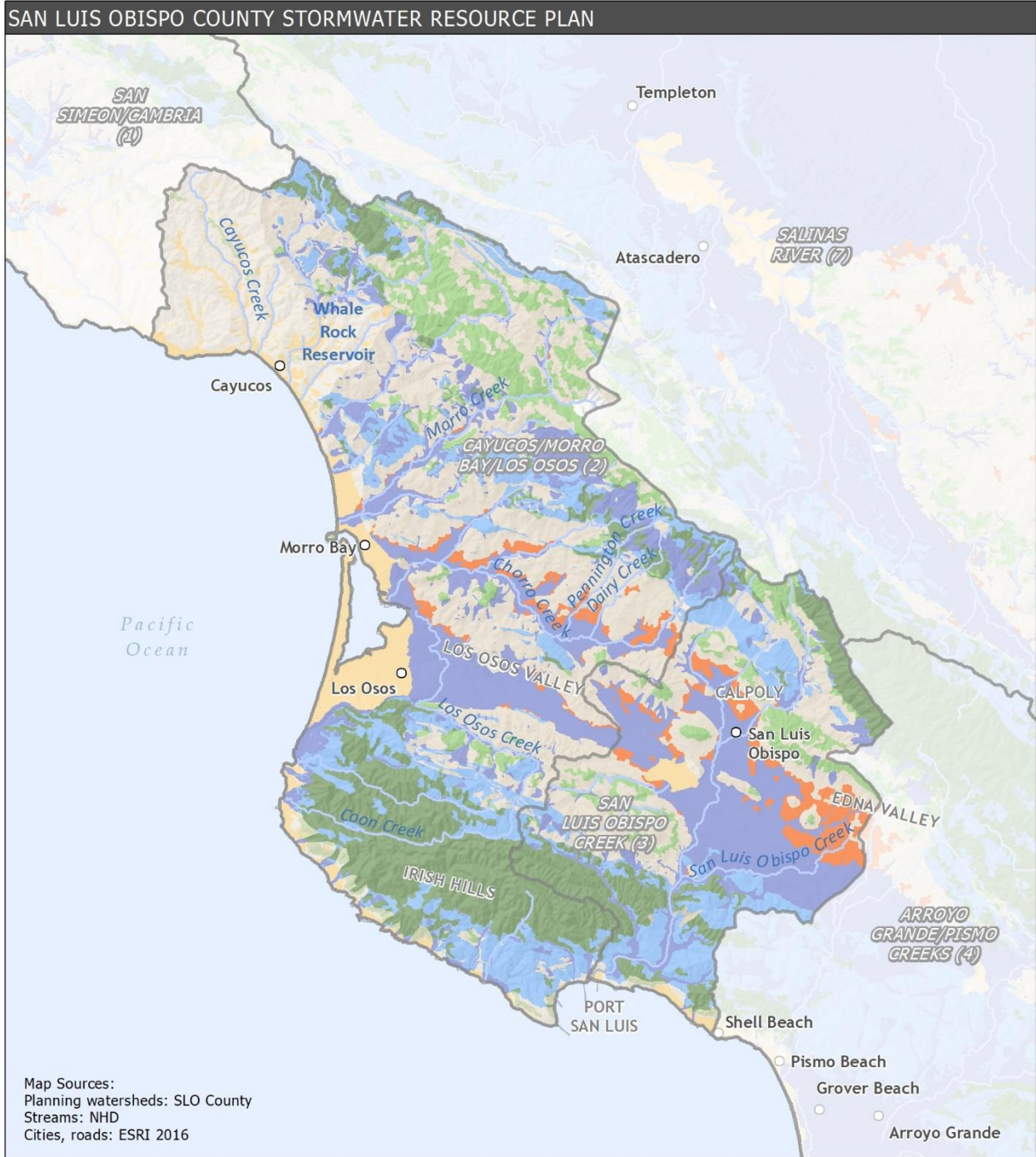
Fish Habitat: Cayucos/Morro Bay/Los Osos & San Luis Obispo Creek (WG 2 & 3)

- Tidewater goby critical habitat
- ~ Potential steelhead migratory channel
- ~ Potential steelhead rearing habitat
- Watershed Group
- Stream
- ▲ Natural Partial Barrier
- ▲ Natural Total Barrier
- Partial Barrier
- Total Barrier





Map Location





Watershed Management Zones: Cayucos/Morro Bay/Los Osos & San Luis Obispo Creek (WG 2 & 3)

Watershed Management Zone			
1	4	7	10
2	5	8	
3	6	9	

 Watershed Group
 Stream

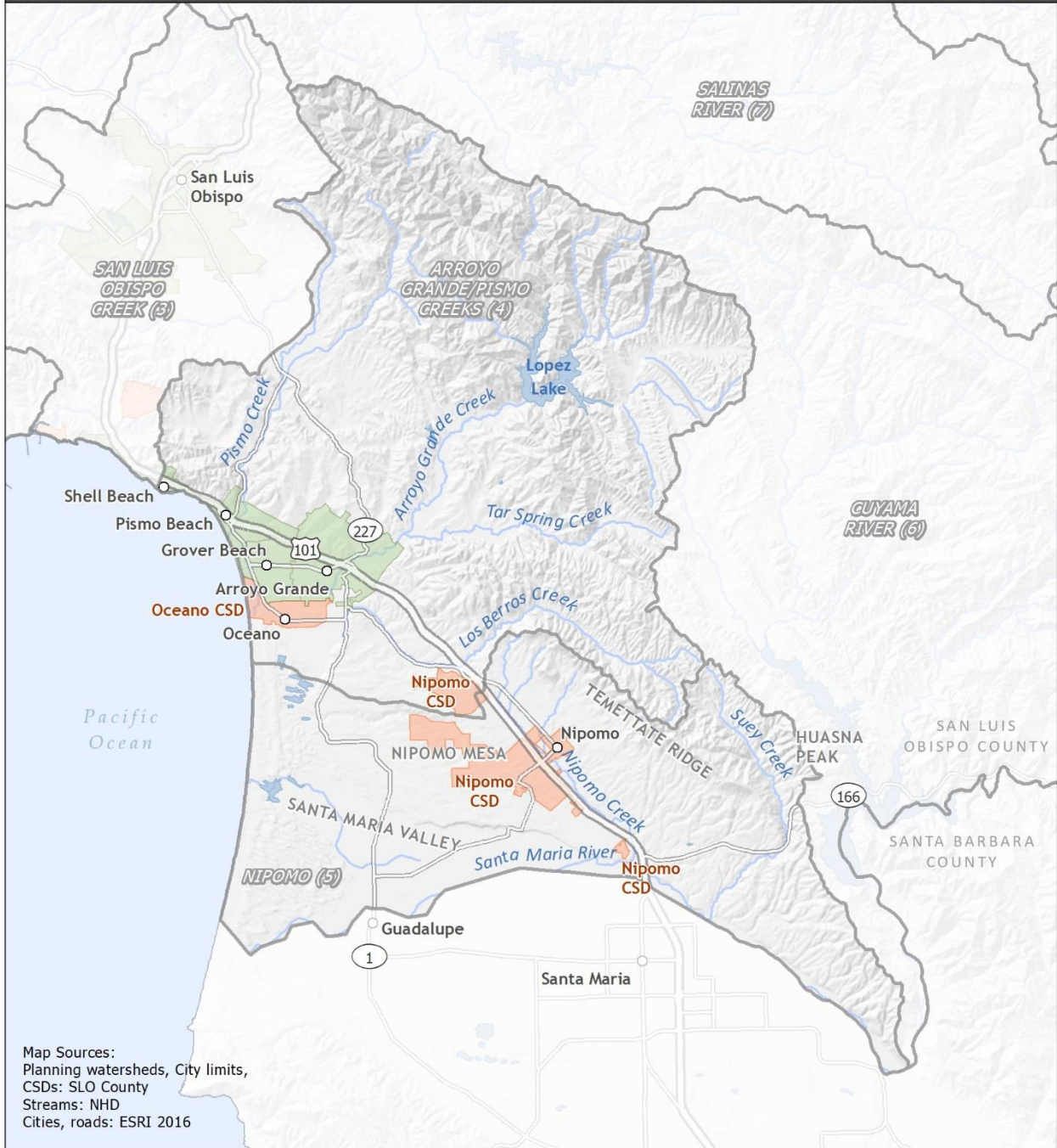


Stillwater Sciences

Map Location

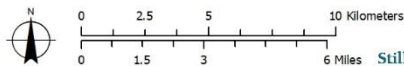


SAN LUIS OBISPO COUNTY STORMWATER RESOURCE PLAN



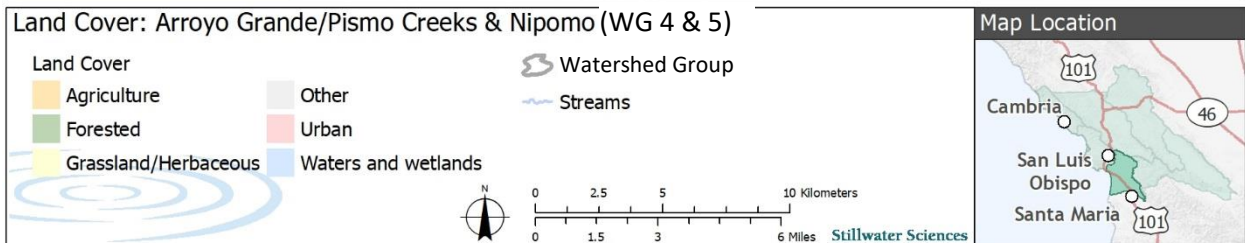
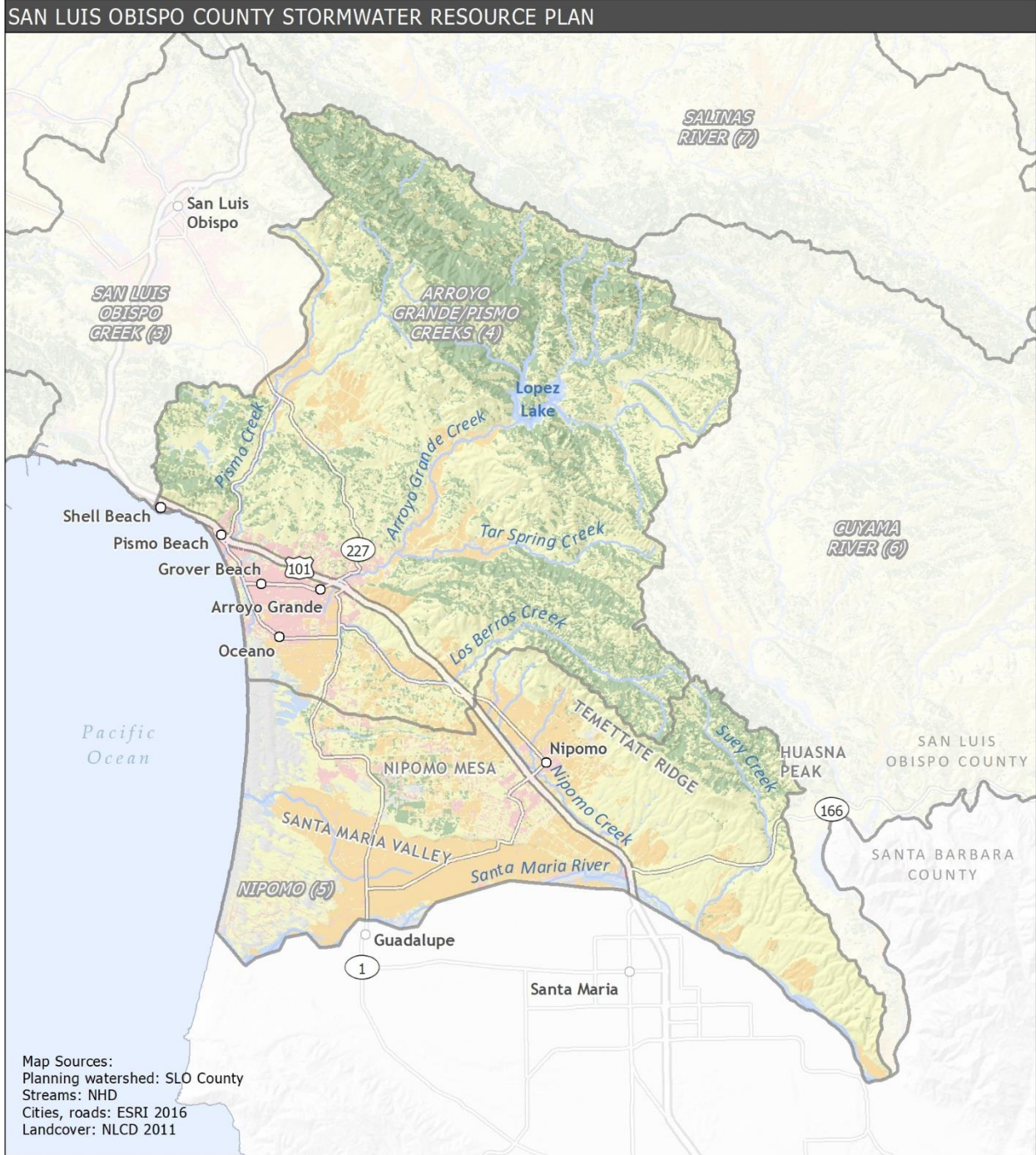
Municipal Services: Arroyo Grande/Pismo Creeks & Nipomo (WG 4 & 5)

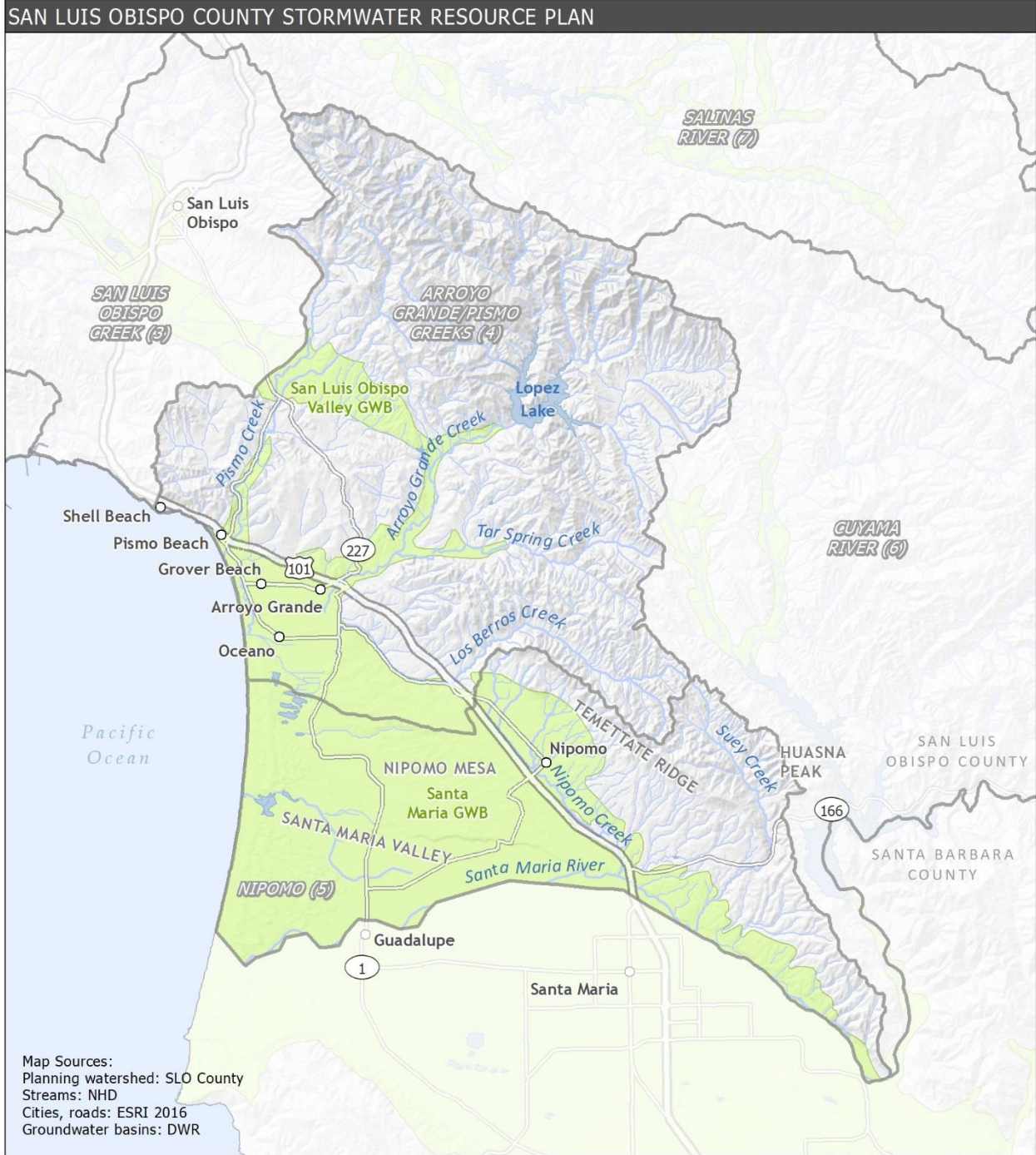
-  City Limits
-  Community Service District
-  Watershed Group
-  Stream



Map Location







Hydrology: Arroyo Grande/Pismo Creeks & Nipomo (WG 4 & 5)

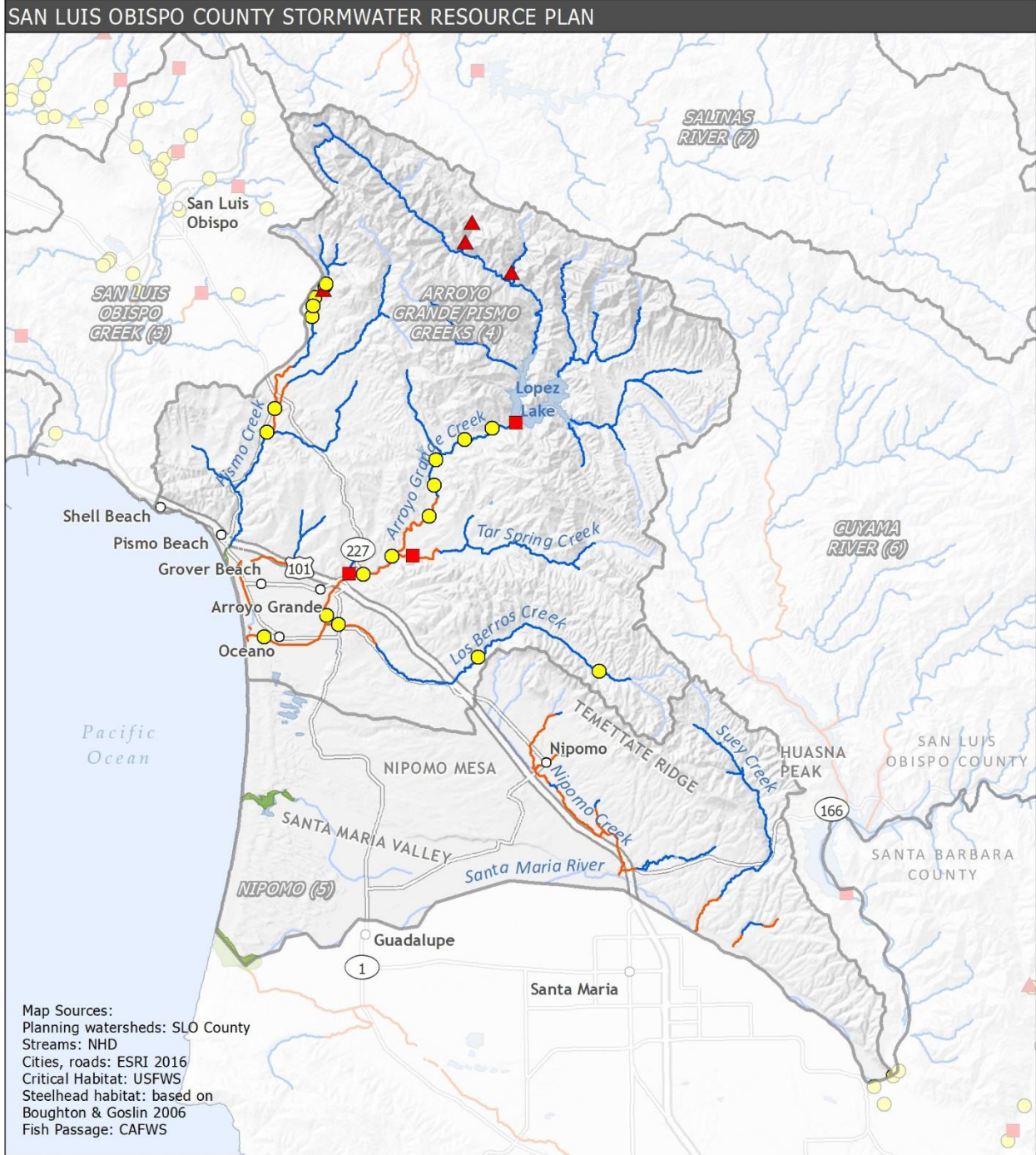
- Groundwater basin (GWB)
- Watershed Group
- Stream



Stillwater Sciences

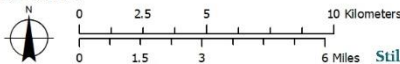
Map Location





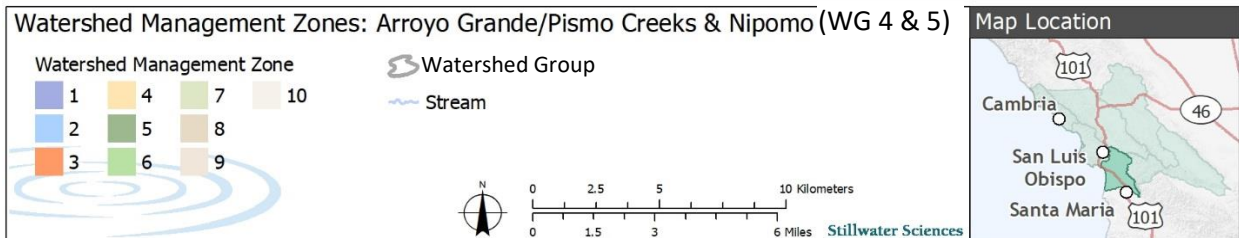
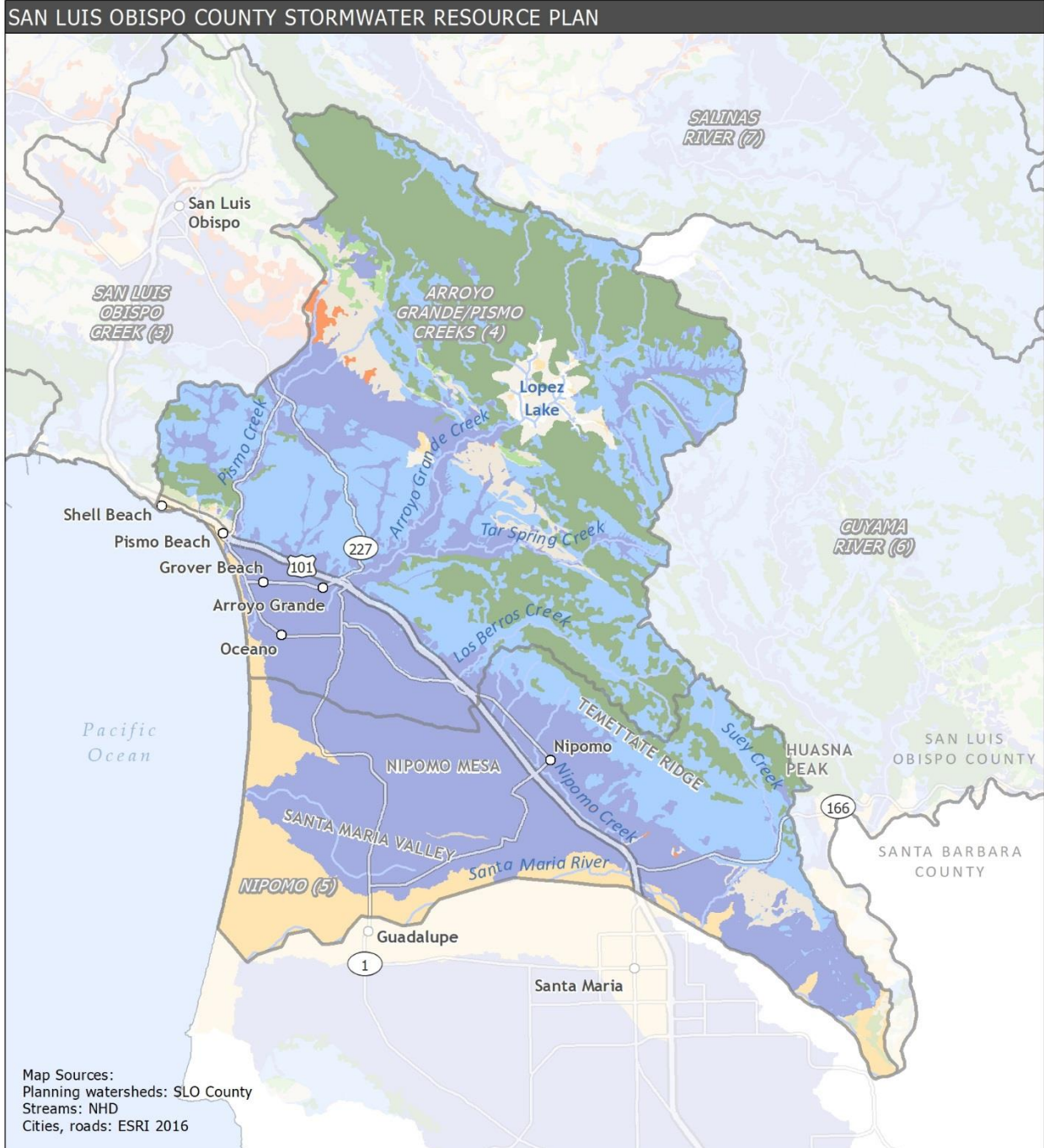
Fish Habitat: Arroyo Grande/Pismo Creeks & Nipomo (WG 4 & 5)

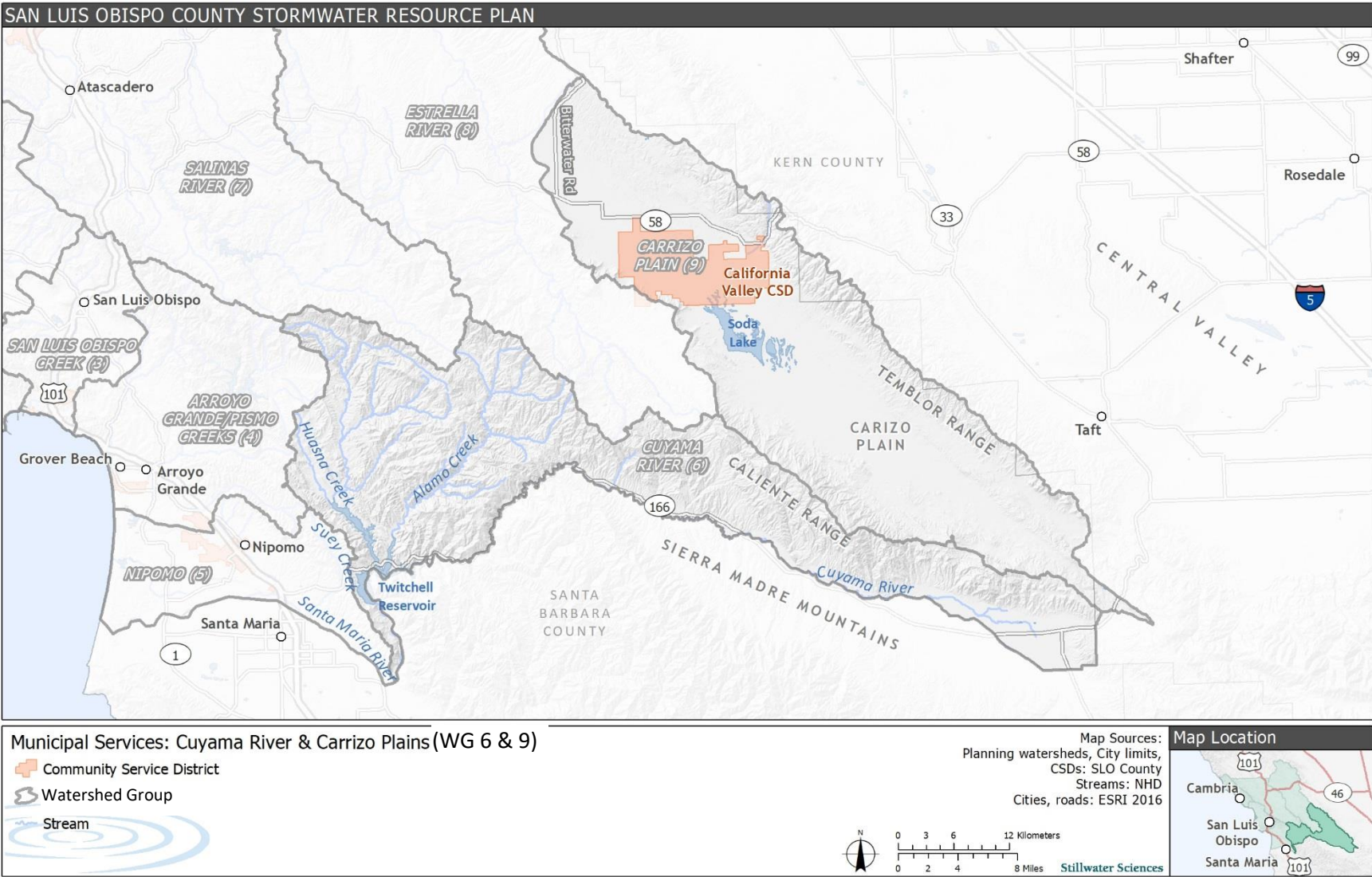
- Tidewater goby critical habitat
- ~ Potential steelhead migratory channel
- ~ Potential steelhead rearing habitat
- ~ Watershed Group
- ~ Stream
- ▲ Natural Partial Barrier
- ▲ Natural Total Barrier
- Partial Barrier
- Total Barrier

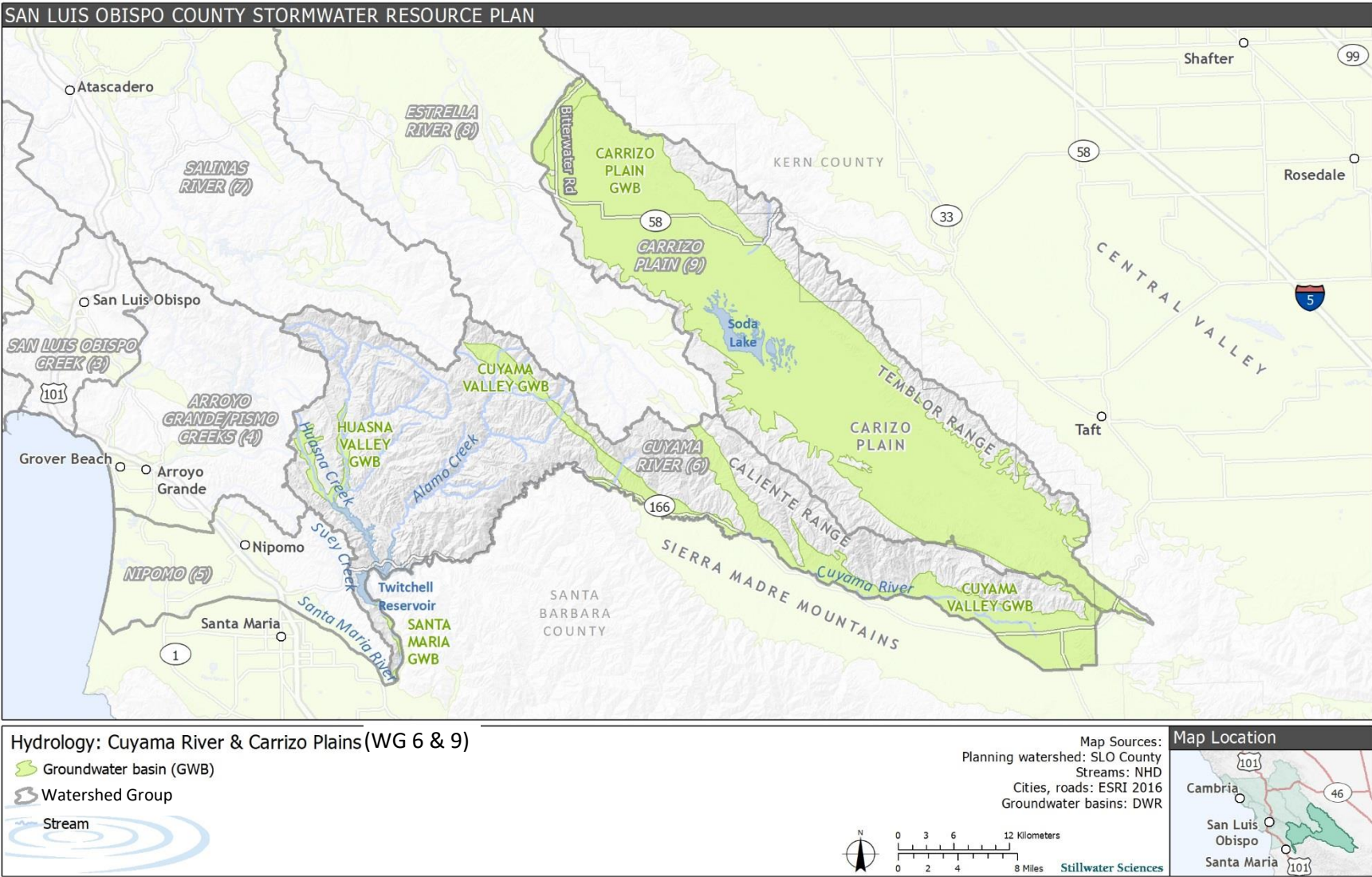


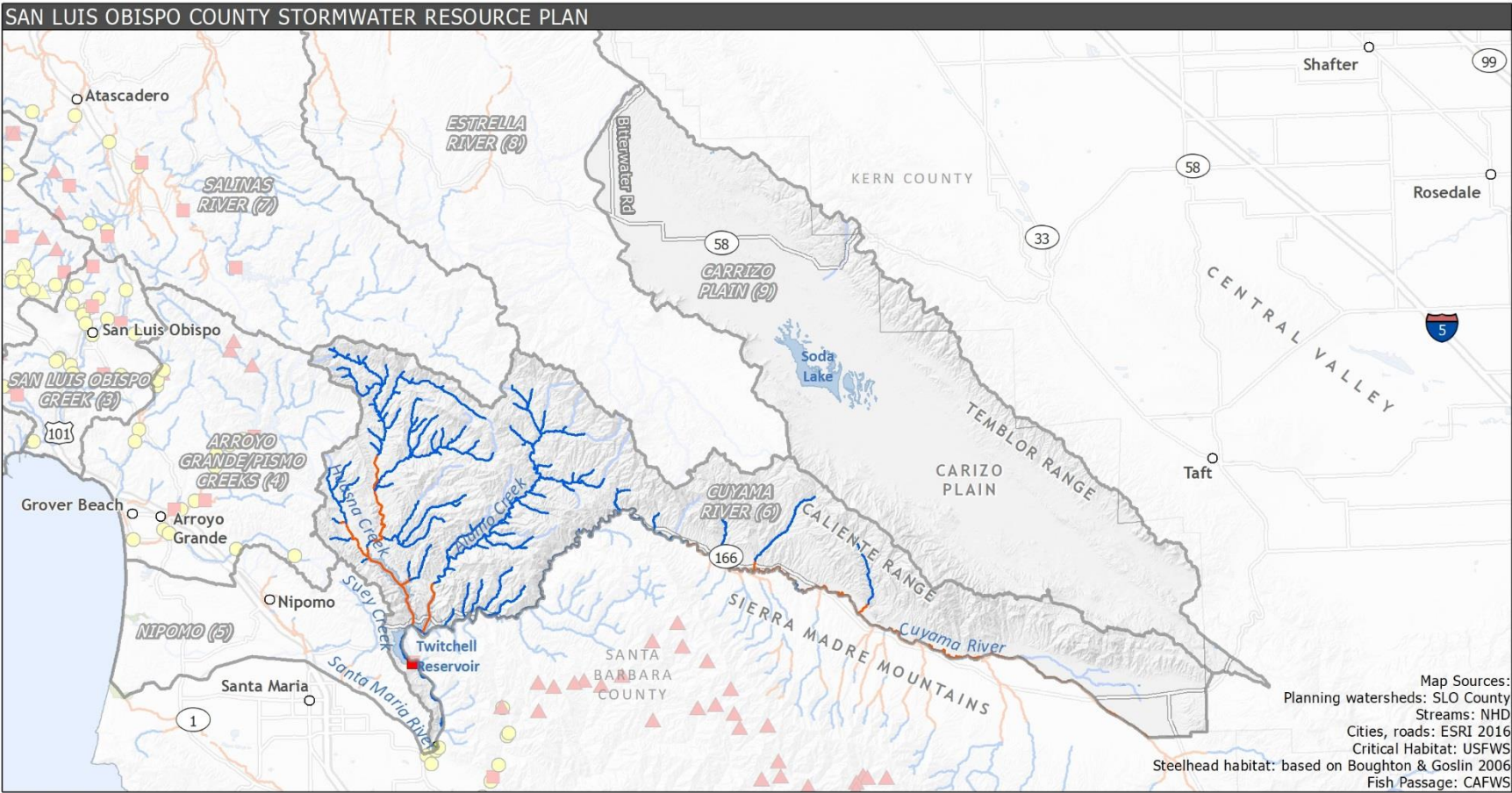
Map Location







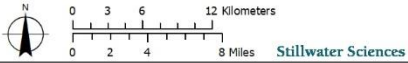


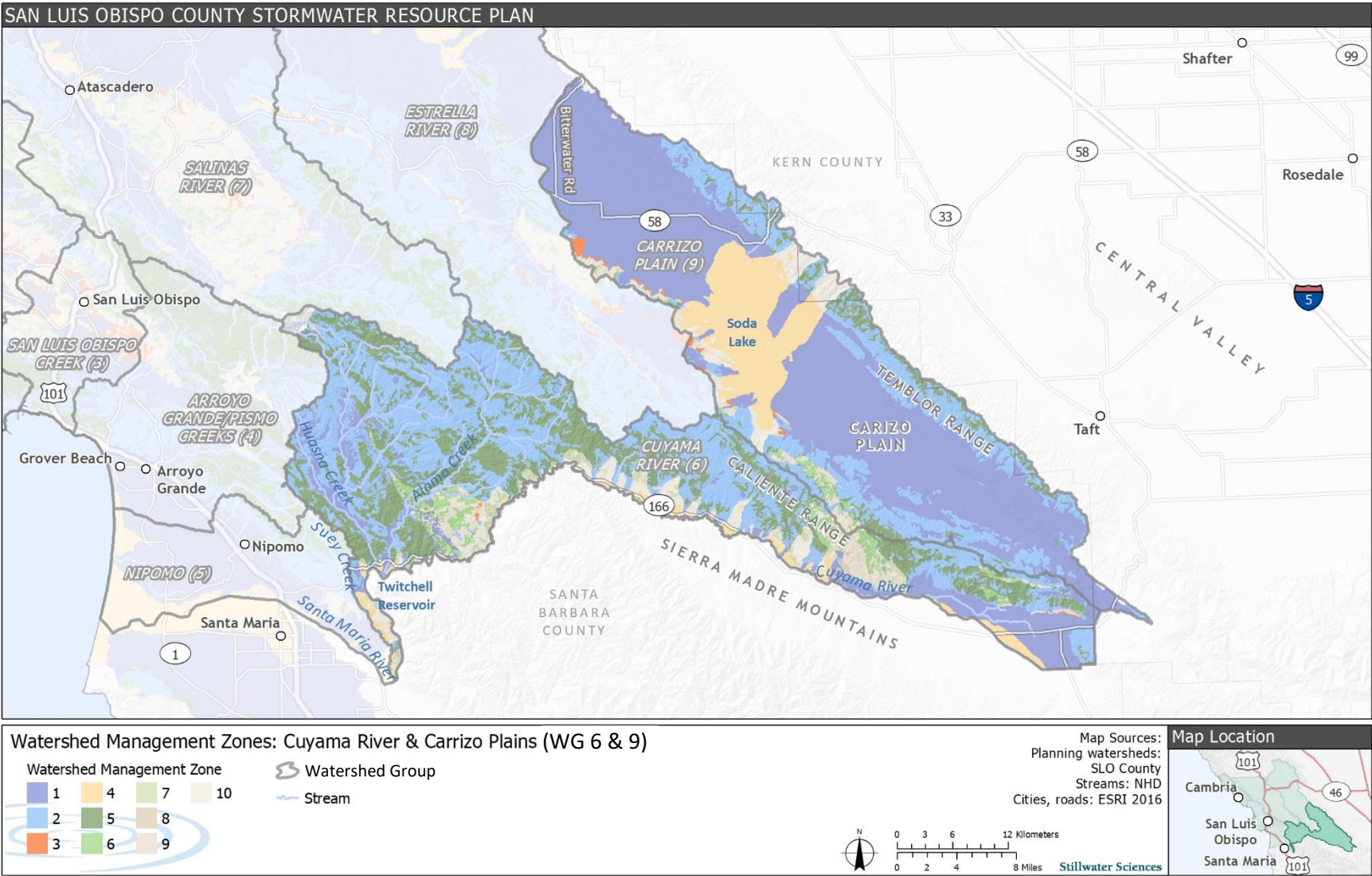


Map Sources:
 Planning watersheds: SLO County
 Streams: NHD
 Cities, roads: ESRI 2016
 Critical Habitat: USFWS
 Steelhead habitat: based on Boughton & Goslin 2006
 Fish Passage: CAFWS

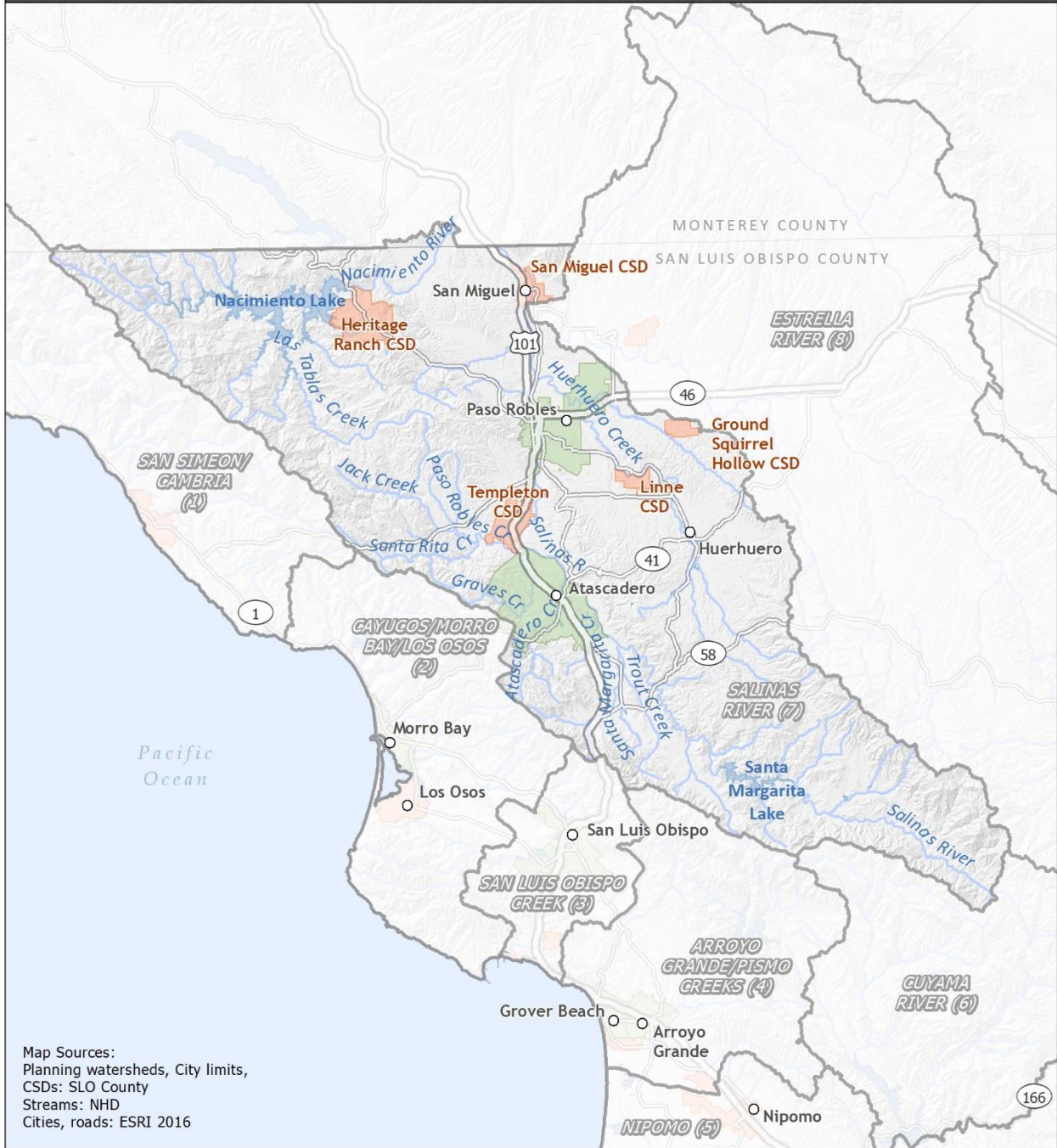
Fish Habitat: Cuyama River & Carrizo Plains (WG 6 & 9)

Tidewater goby critical habitat	Natural Partial Barrier
Potential steelhead migratory channel	Natural Total Barrier
Potential steelhead rearing habitat	Partial Barrier
Watershed Group	Total Barrier
Stream	

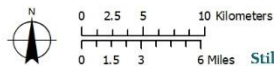




SAN LUIS OBISPO COUNTY STORMWATER RESOURCE PLAN



Municipal Services: Salinas River (WG 7)



Stillwater Sciences

Map Location



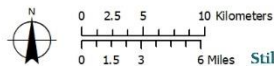
SAN LUIS OBISPO COUNTY STORMWATER RESOURCE PLAN



Land Cover: Salinas River (WG 7)

- | | |
|----------------------|---------------------|
| Land Cover | |
| Agriculture | Other |
| Forested | Urban |
| Grassland/Herbaceous | Waters and wetlands |

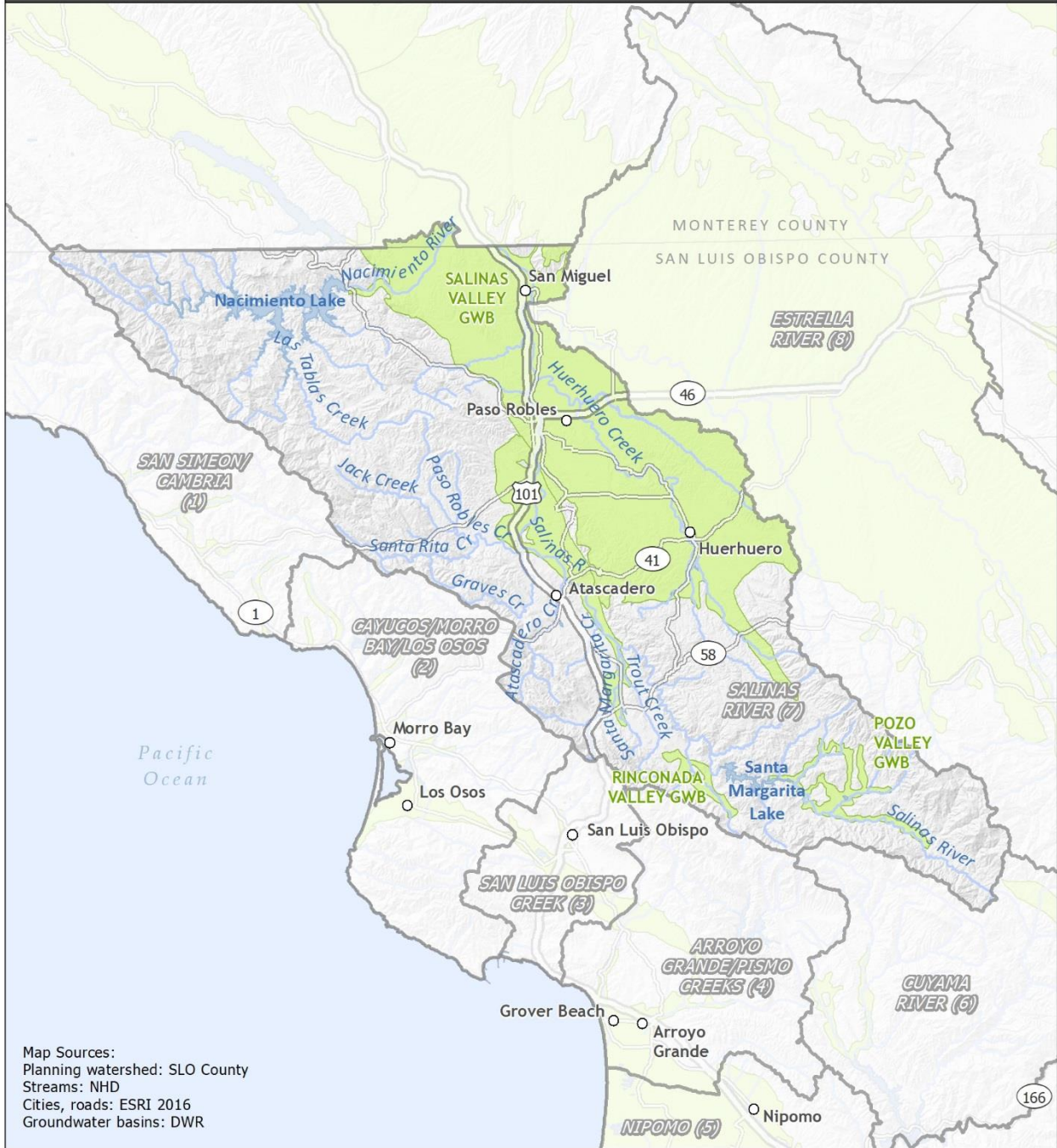
- Watershed Group
- Stream



Map Location

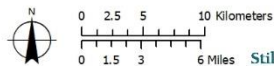


SAN LUIS OBISPO COUNTY STORMWATER RESOURCE PLAN



Hydrology: Salinas River (WG 7)

- Groundwater basin (GWB)
- Watershed Group
- Stream

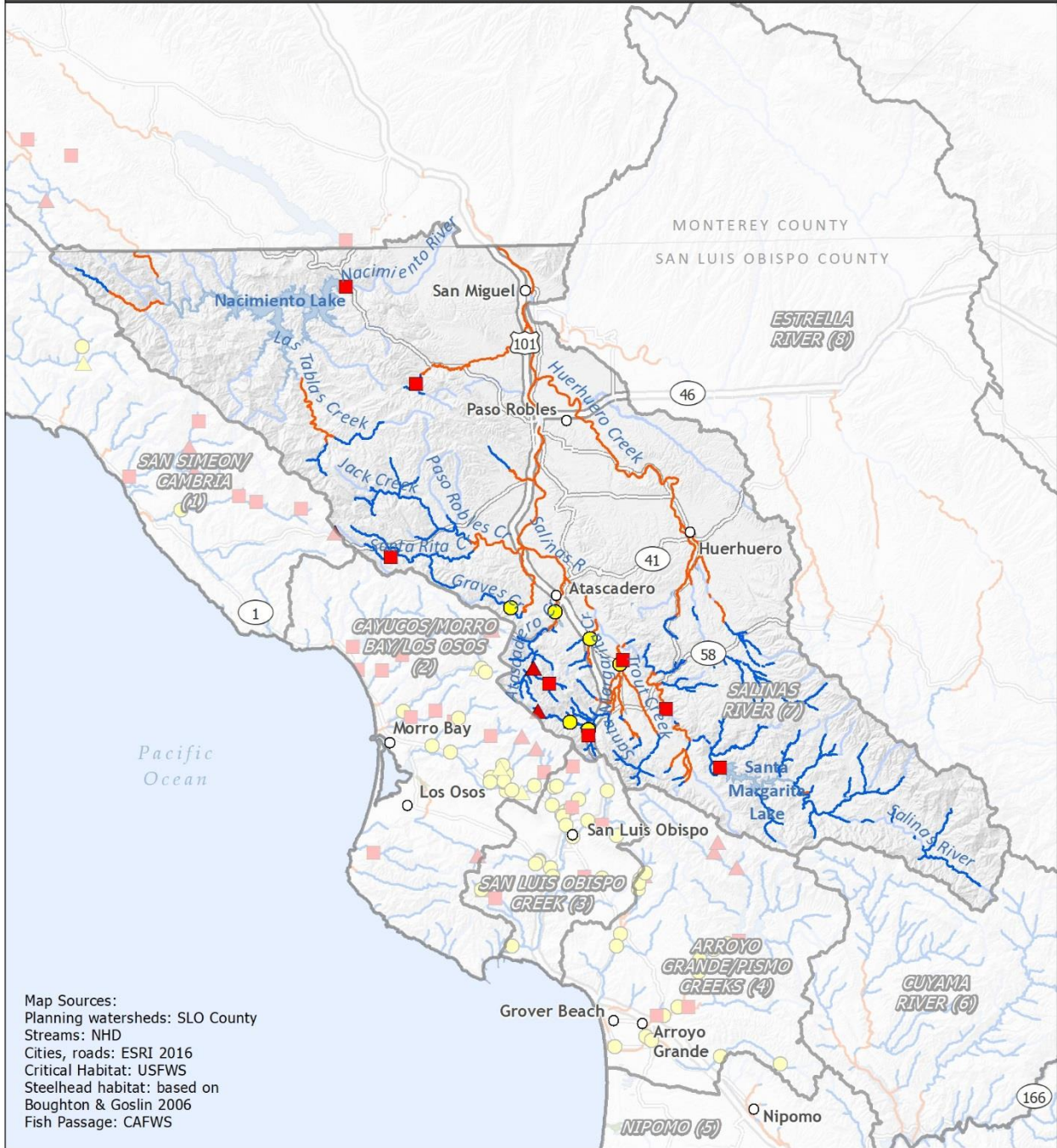


Stillwater Sciences

Map Location



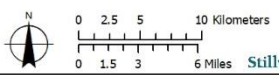
SAN LUIS OBISPO COUNTY STORMWATER RESOURCE PLAN



Map Sources:
 Planning watersheds: SLO County
 Streams: NHD
 Cities, roads: ESRI 2016
 Critical Habitat: USFWS
 Steelhead habitat: based on Boughton & Goslin 2006
 Fish Passage: CAFWS

Fish Habitat: Salinas River (WG 7)

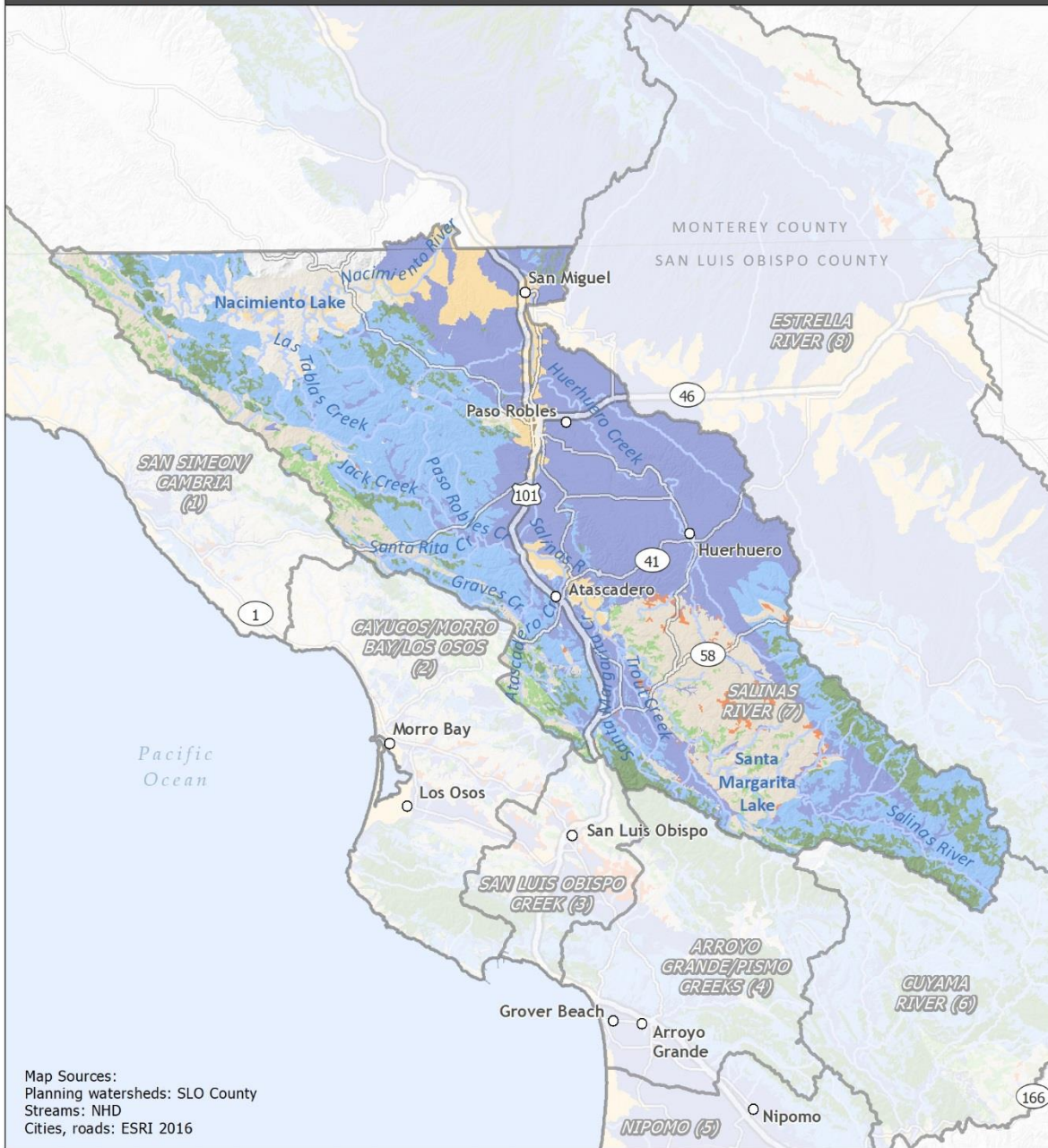
- Tidewater goby critical habitat
- Potential steelhead migratory channel
- Potential steelhead rearing habitat
- Watershed Group
- Stream
- ▲ Natural Partial Barrier
- ▲ Natural Total Barrier
- Partial Barrier
- Total Barrier



Map Location



SAN LUIS OBISPO COUNTY STORMWATER RESOURCE PLAN

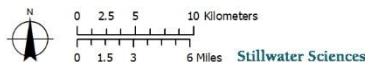


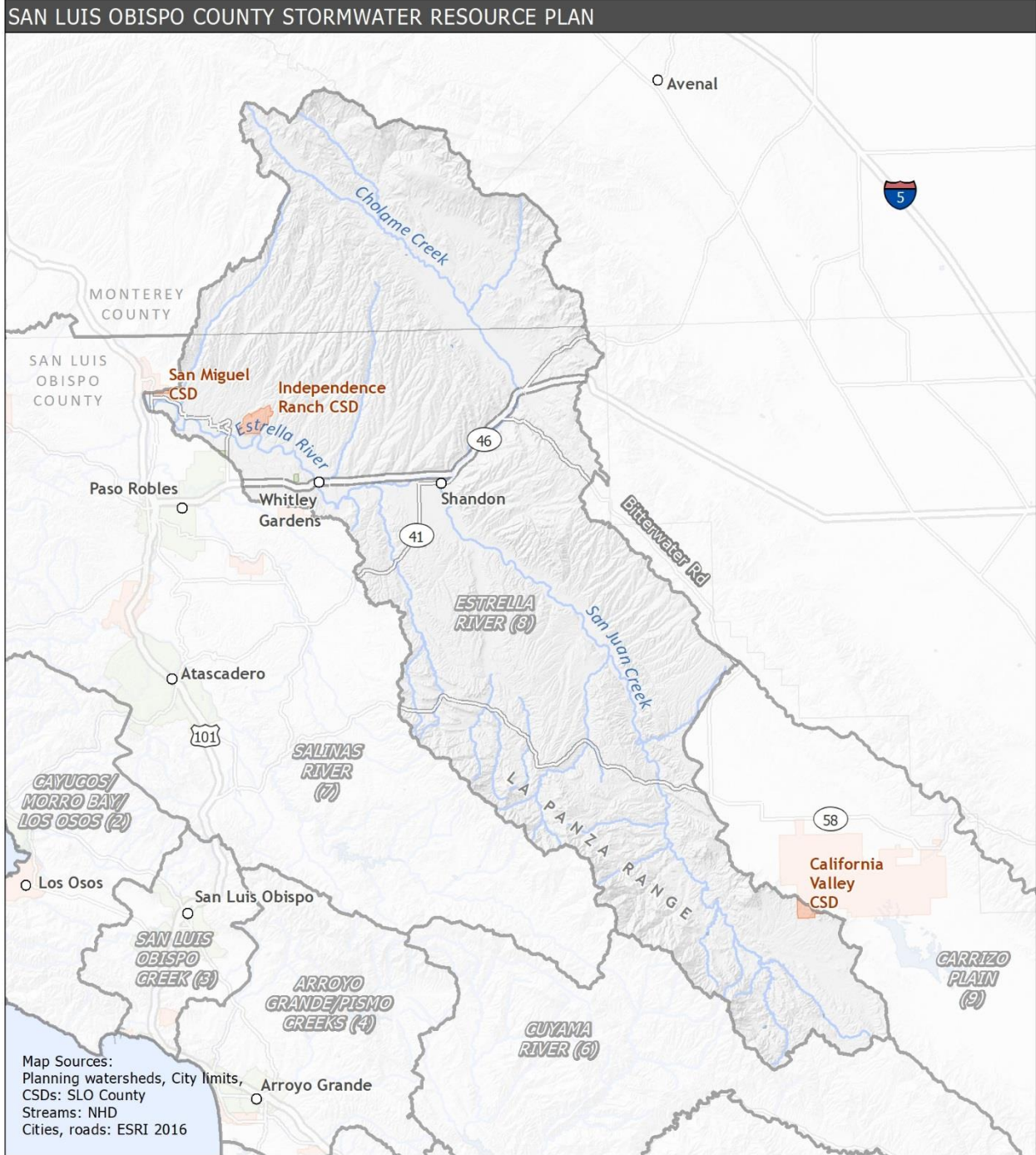
Map Sources:
 Planning watersheds: SLO County
 Streams: NHD
 Cities, roads: ESRI 2016

Watershed Management Zones: Salinas River (WG 7)



Map Location

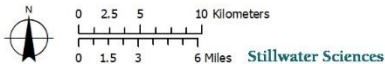




Map Sources:
 Planning watersheds, City limits,
 CSDs: SLO County
 Streams: NHD
 Cities, roads: ESRI 2016

Municipal Services: Estrella River (WG 8)

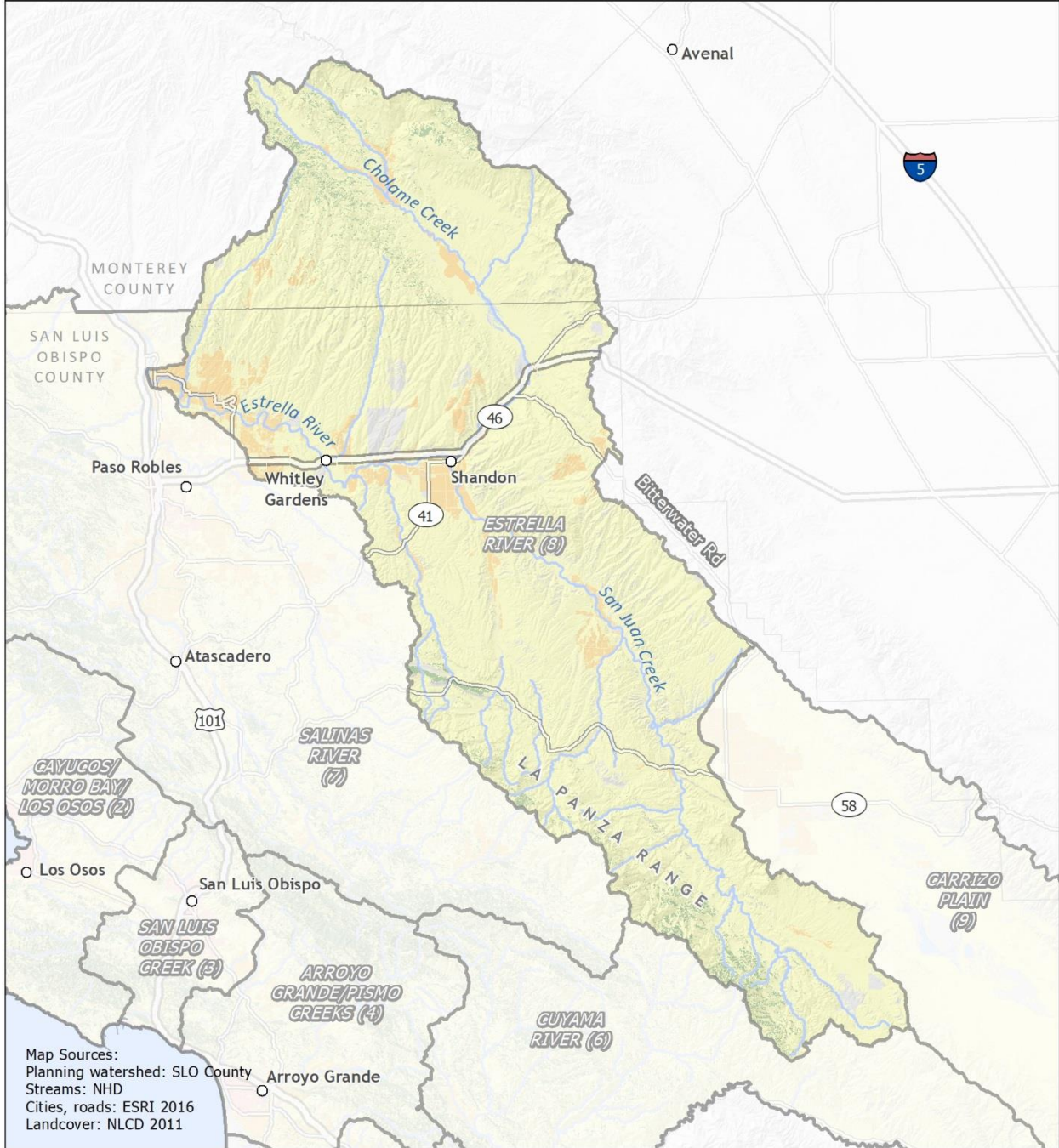
-  City Limits
-  Community Service District
-  Watershed Group
-  Stream



Map Location



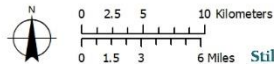
SAN LUIS OBISPO COUNTY STORMWATER RESOURCE PLAN



Land Cover: Estrella River (WG 8)

- Land Cover**
- Agriculture
 - Forested
 - Grassland/Herbaceous
 - Other
 - Urban
 - Waters and wetlands

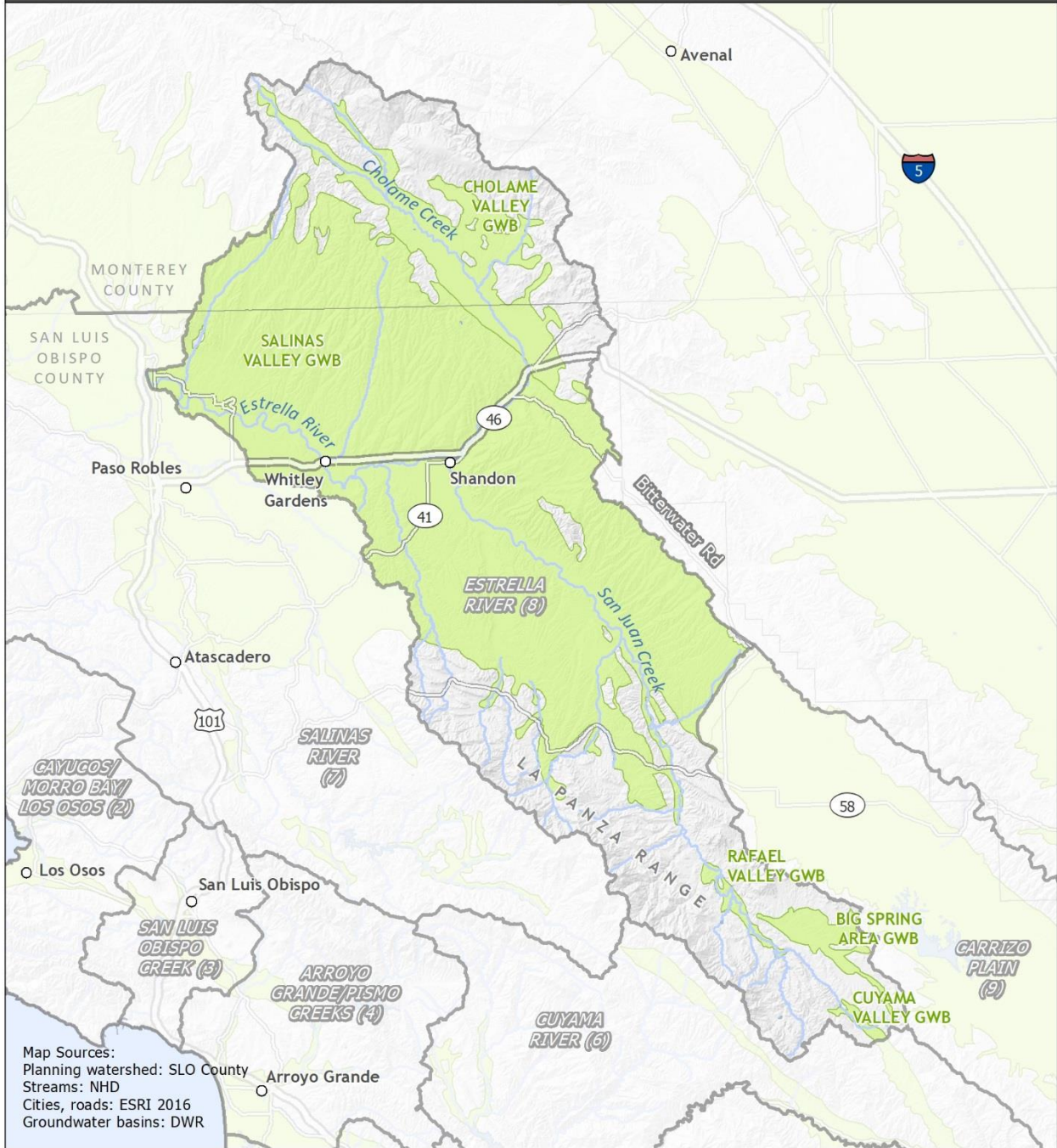
- Watershed Group
- Stream



Map Location



SAN LUIS OBISPO COUNTY STORMWATER RESOURCE PLAN



Hydrology: Estrella River (WG 8)

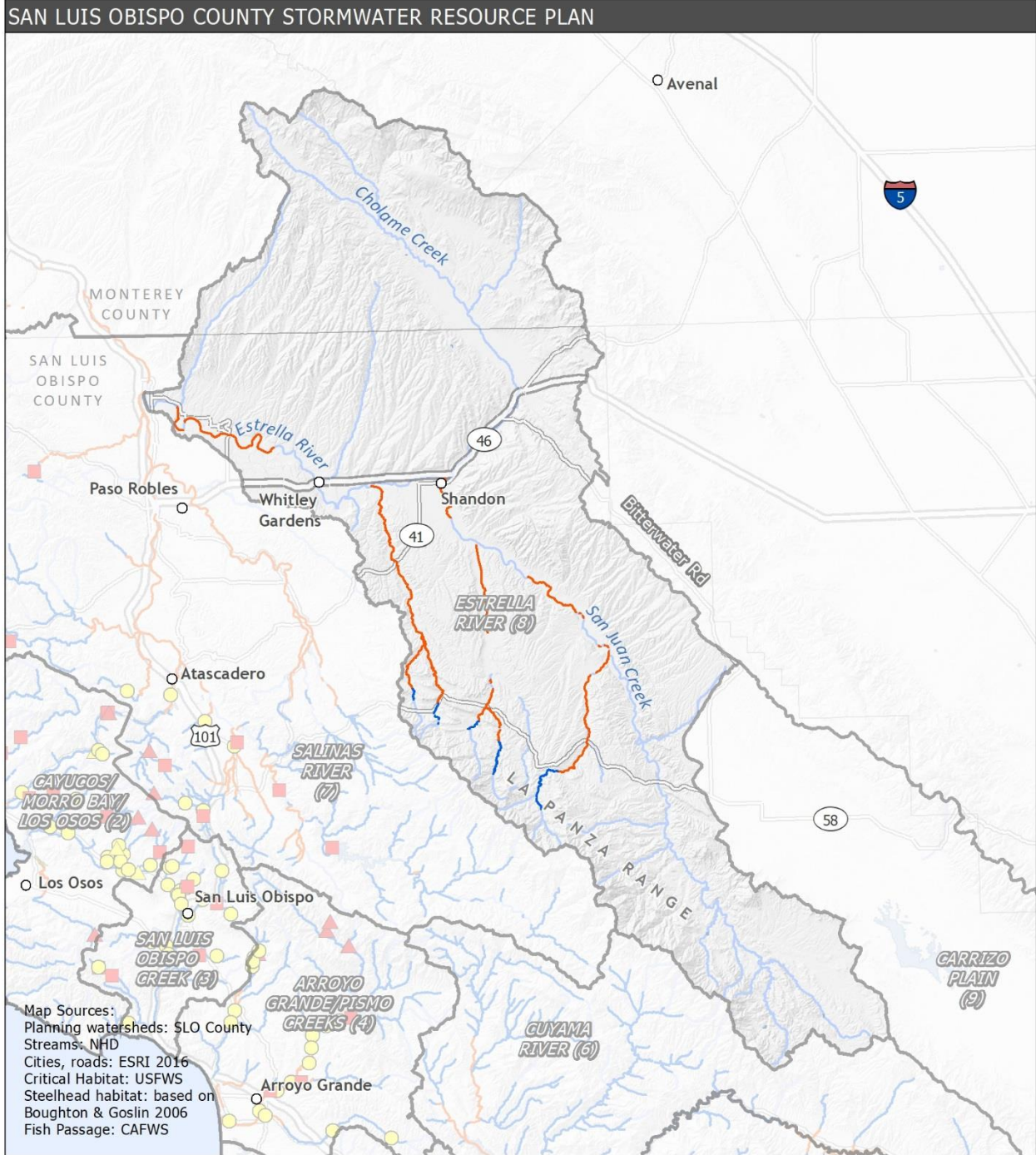
- Groundwater basin (GWB)
- Watershed Group
- Stream



Stillwater Sciences

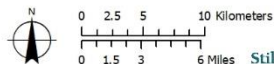
Map Location





Fish Habitat: Estrella River (WG 8)

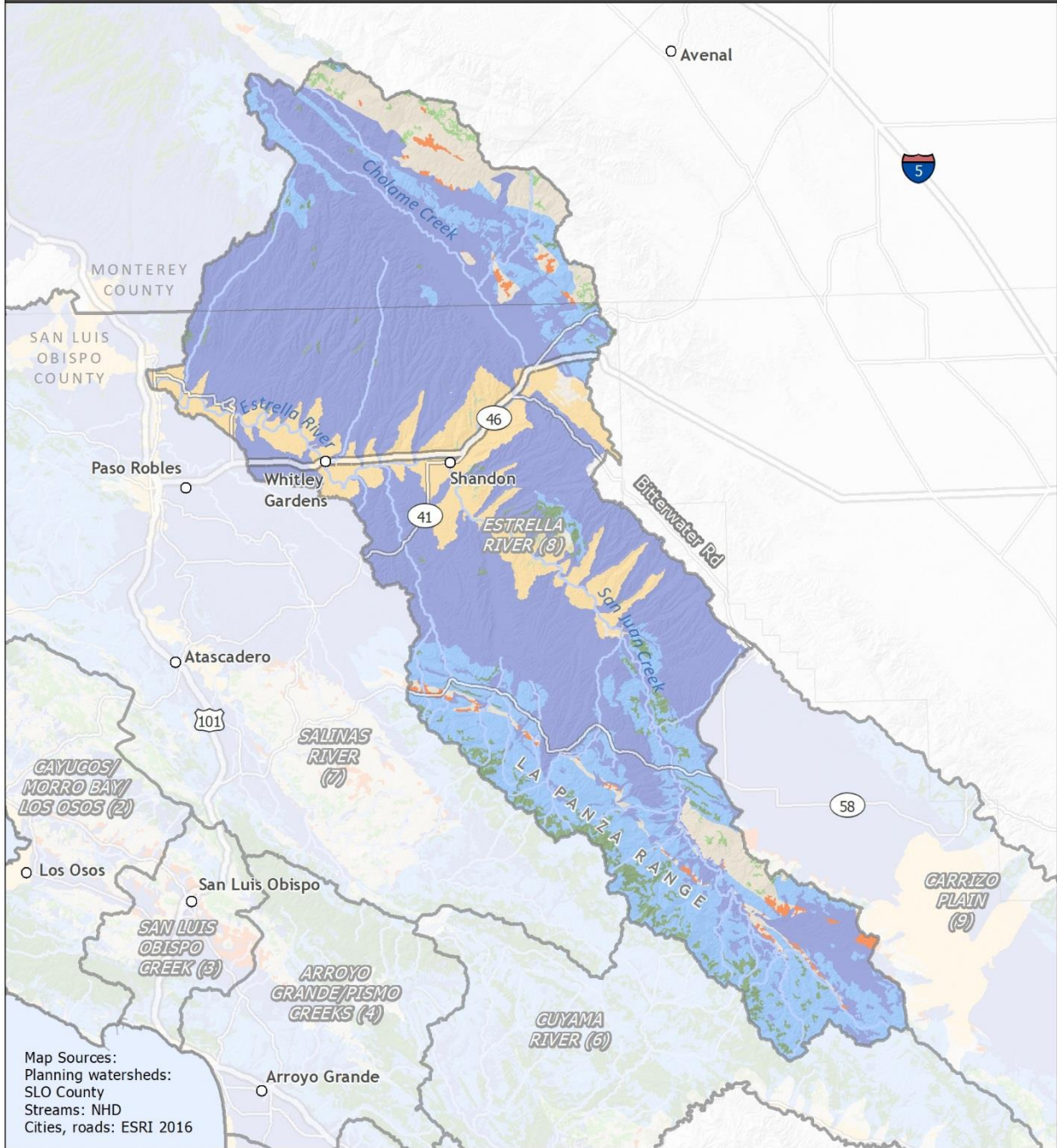
- Tidewater goby critical habitat
- ~ Potential steelhead migratory channel
- ~ Potential steelhead rearing habitat
- Watershed Group
- Stream
- ▲ Natural Partial Barrier
- ▲ Natural Total Barrier
- Partial Barrier
- Total Barrier



Map Location



SAN LUIS OBISPO COUNTY STORMWATER RESOURCE PLAN

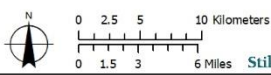
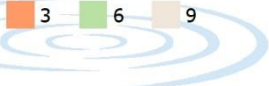


Map Sources:
 Planning watersheds:
 SLO County
 Streams: NHD
 Cities, roads: ESRI 2016

Watershed Management Zones: Estrella River (WG 8)

Watershed Management Zone			
1	4	7	10
2	5	8	
3	6	9	

Watershed Group
 Stream



Stillwater Sciences

Map Location

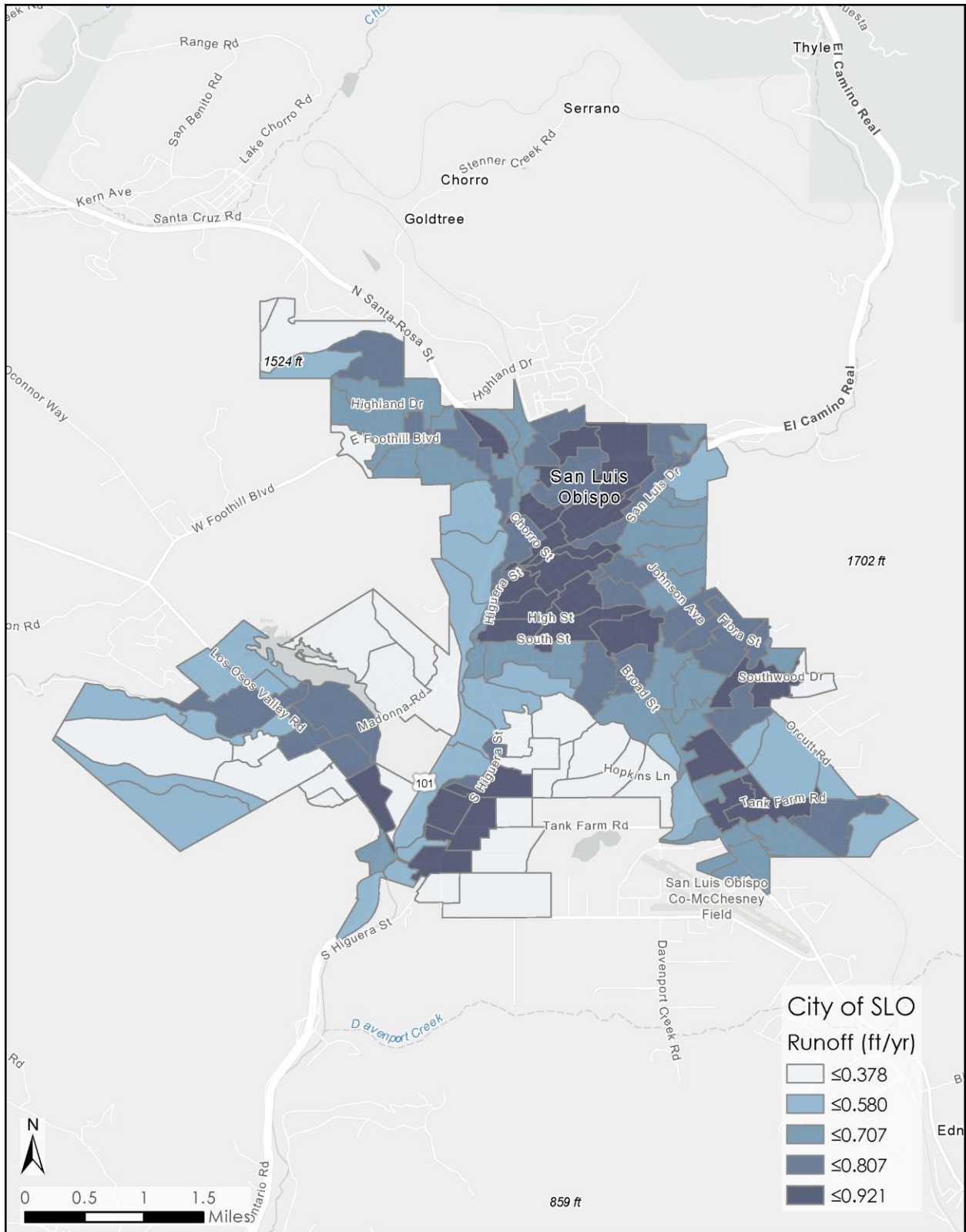


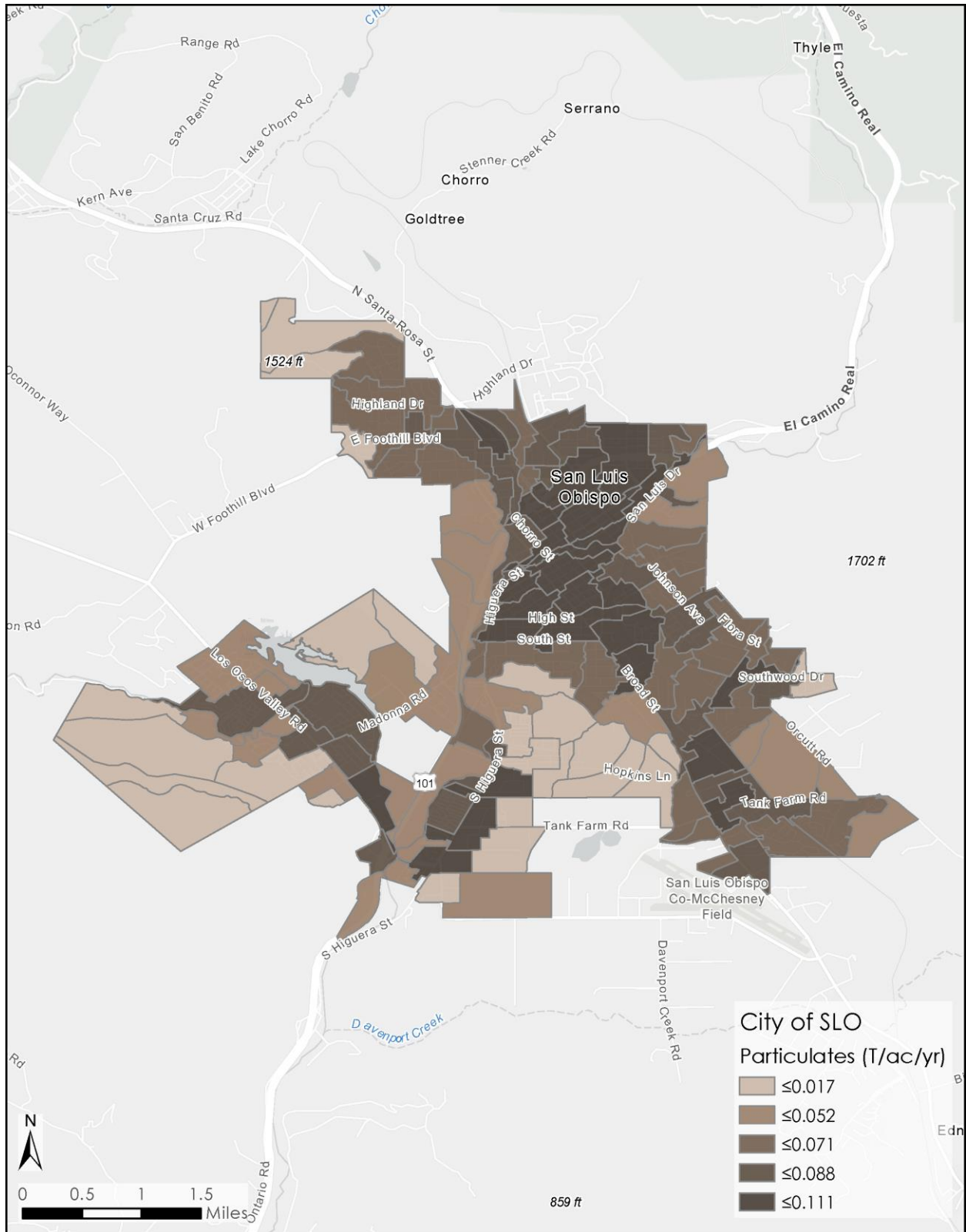
APPENDIX 1-C

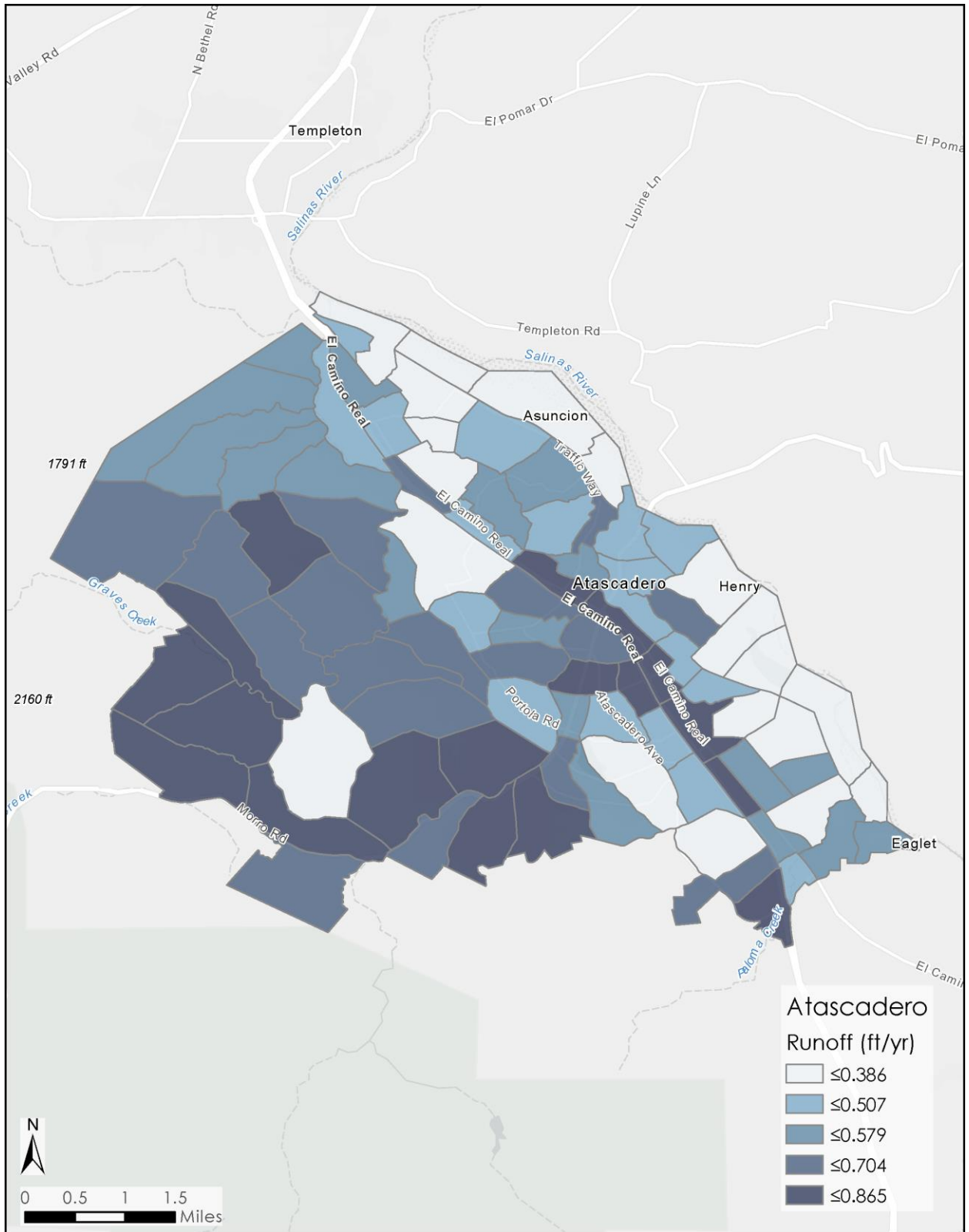
Map folio of modeled baseline runoff and particulate pollutant loading

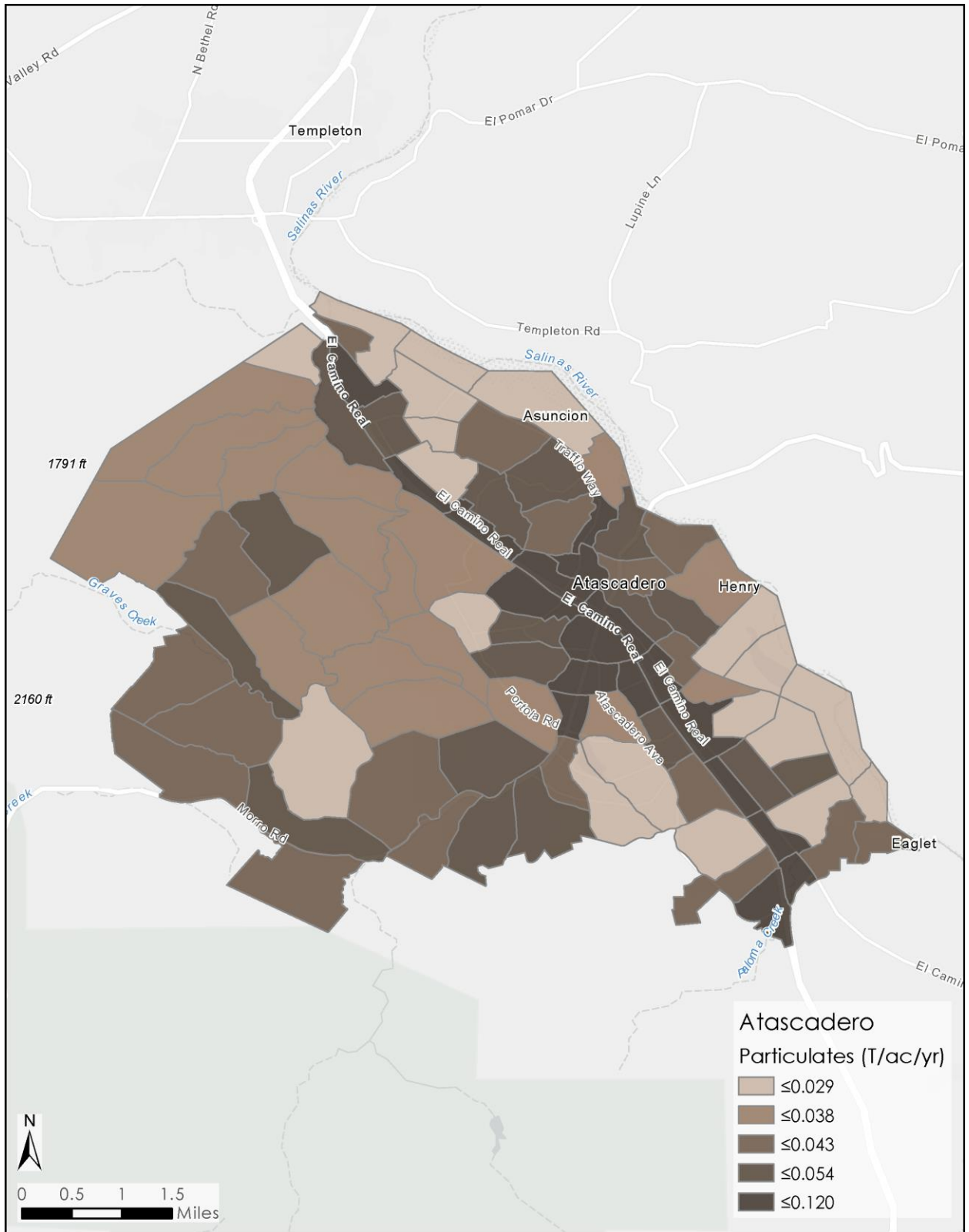
Data from TELR (Tool to Estimate Load Reductions). Map sets are included for the following jurisdictions:

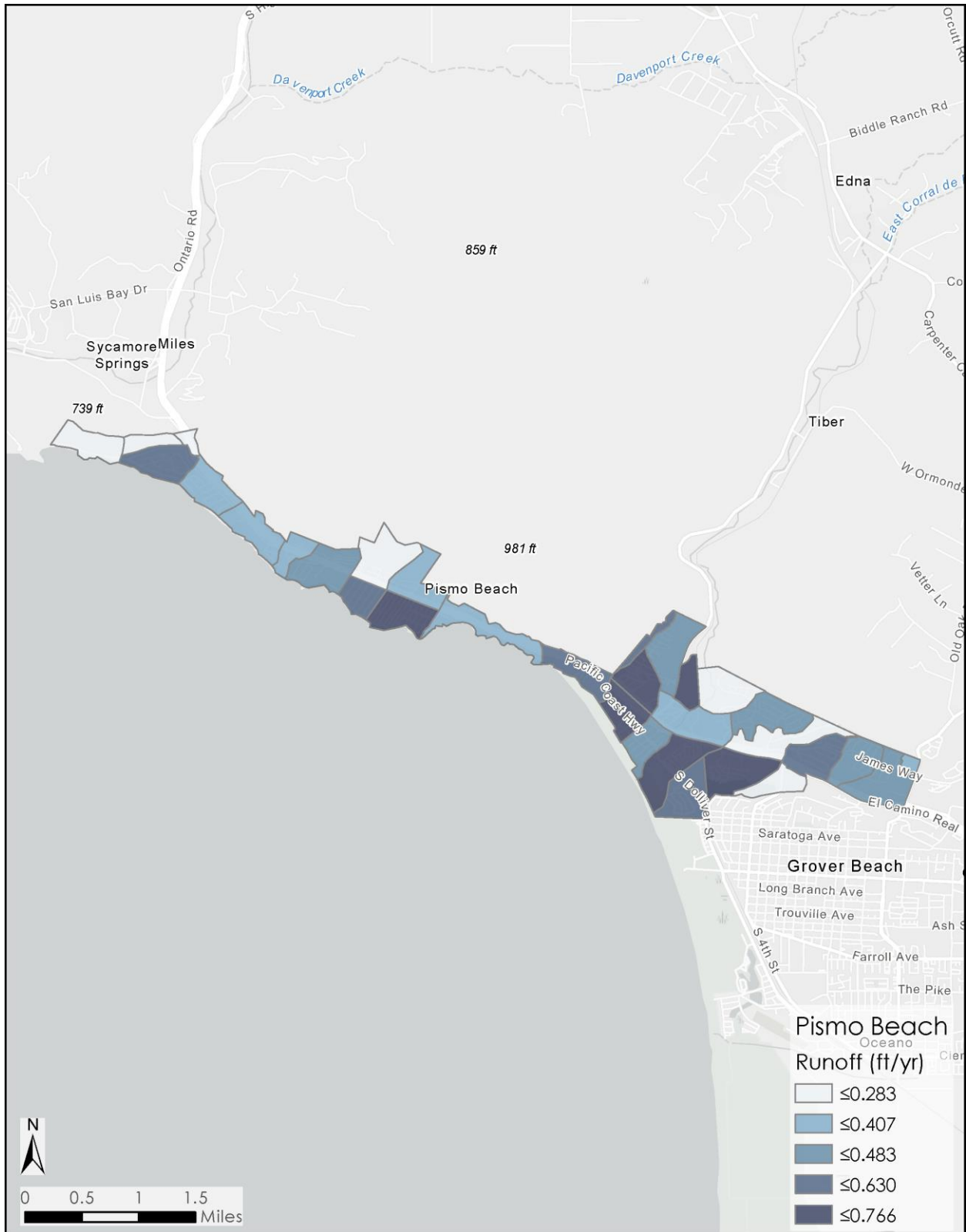
1. City of San Luis Obispo
2. Paso Robles
3. Atascadero
4. Morro Bay
5. Arroyo Grande
6. Pismo Beach
7. Other urbanized areas within San Luis Obispo County

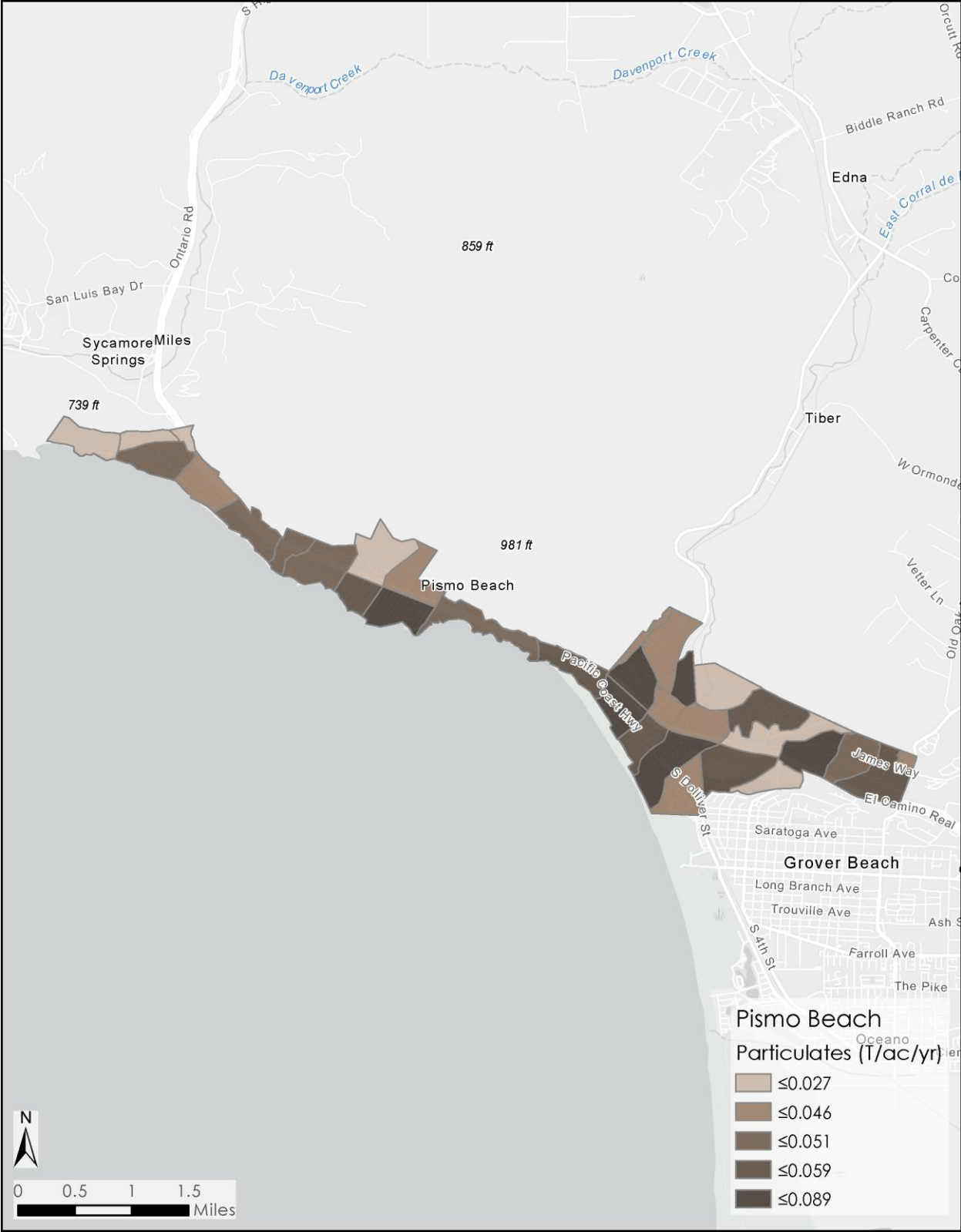


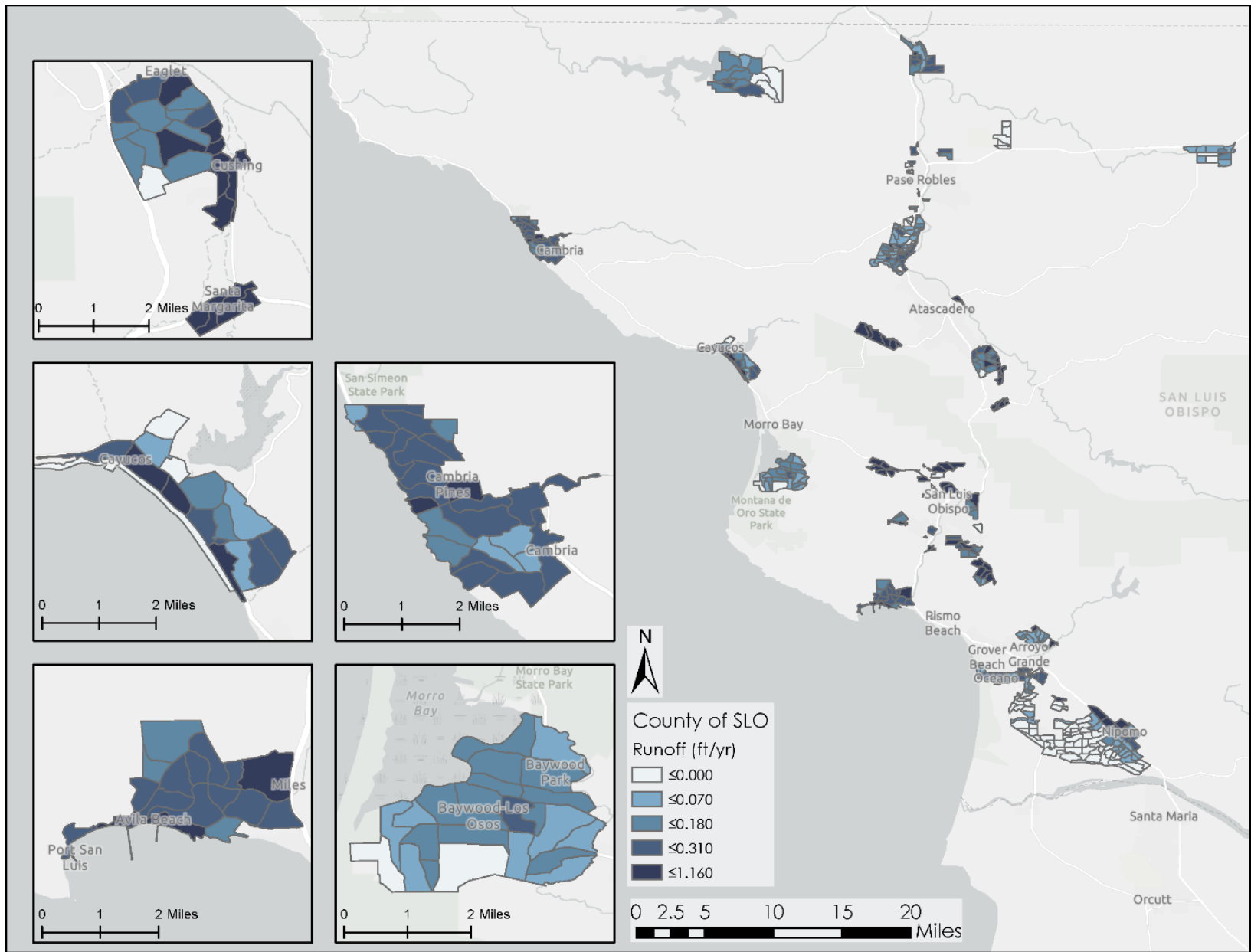


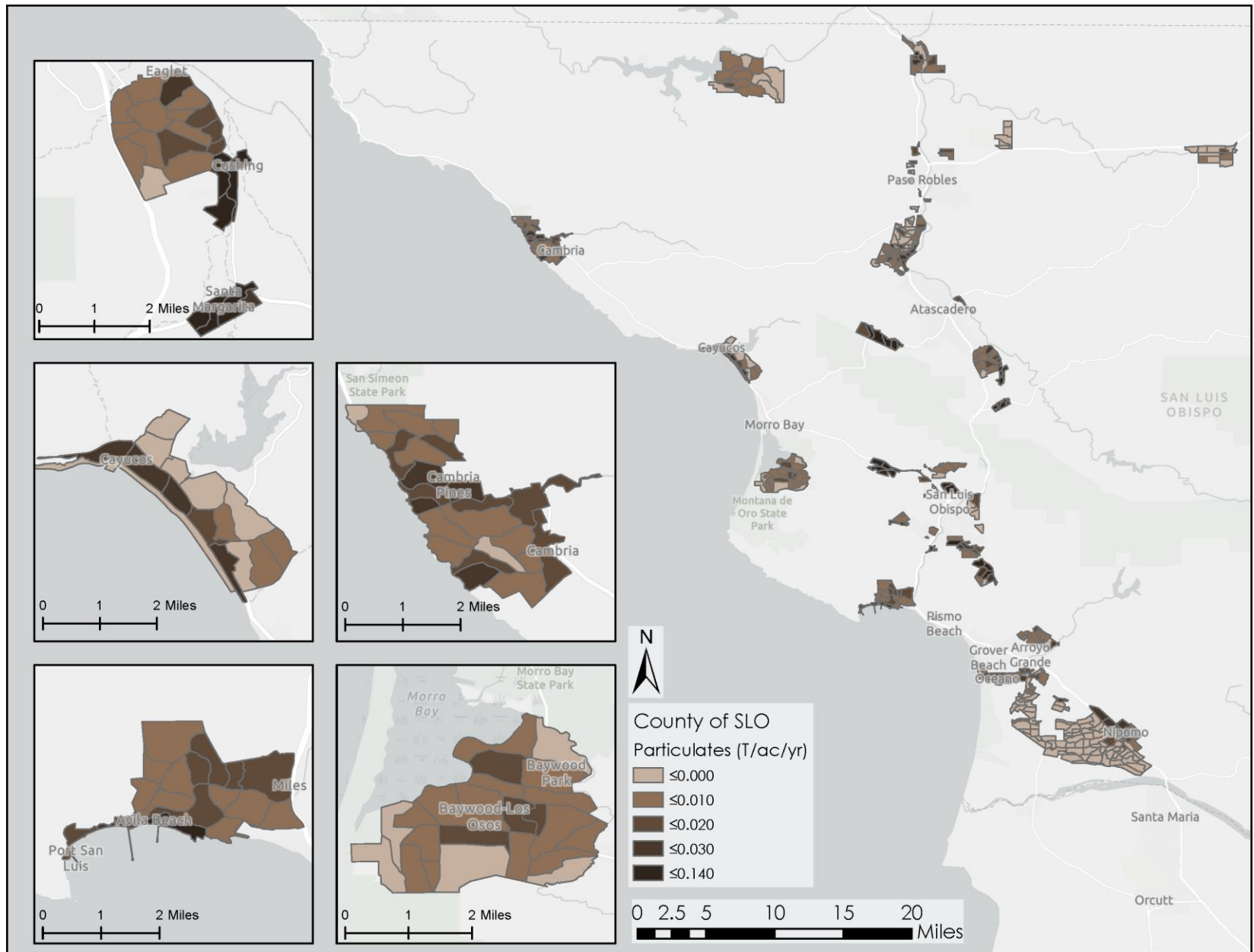






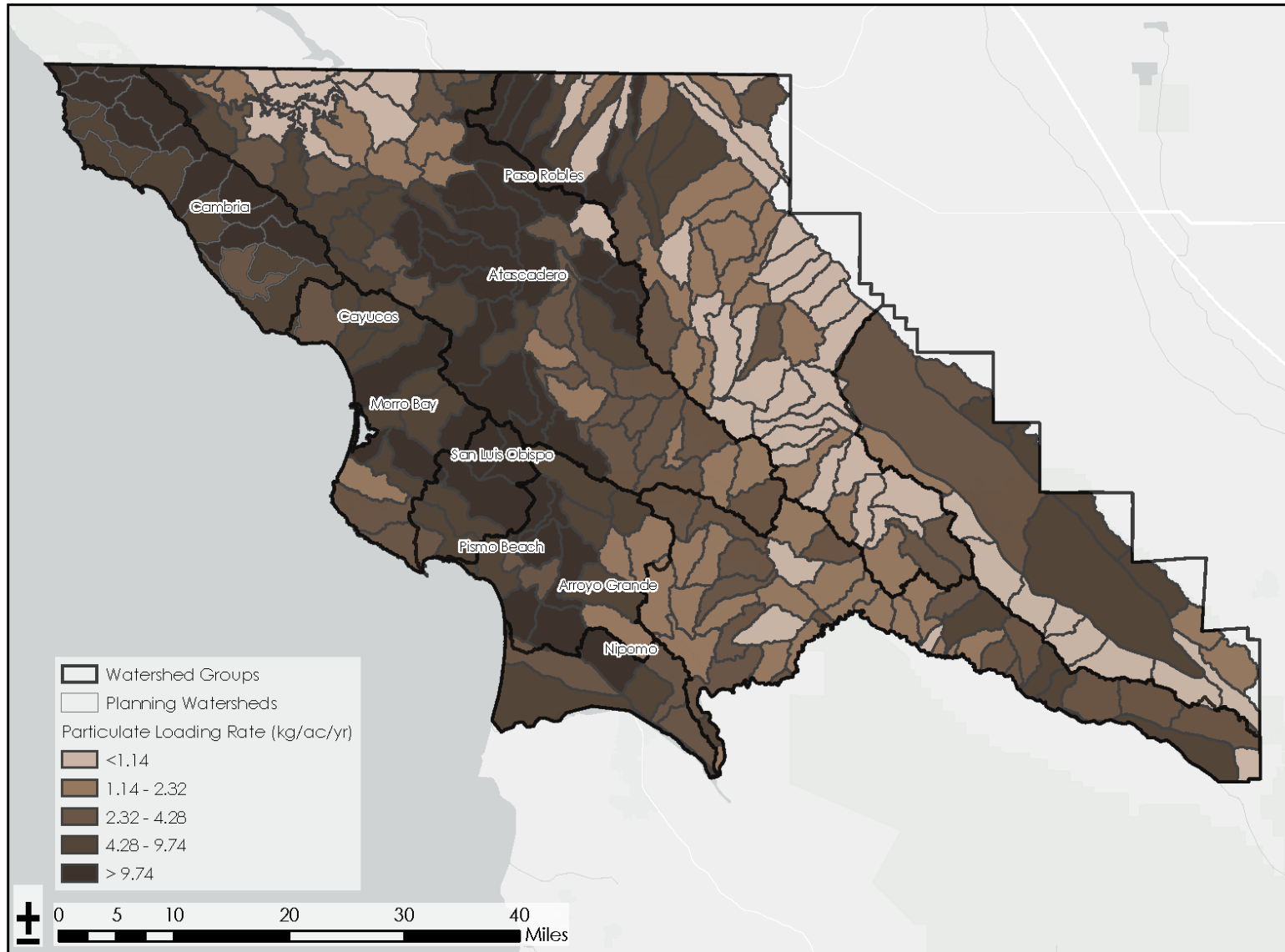


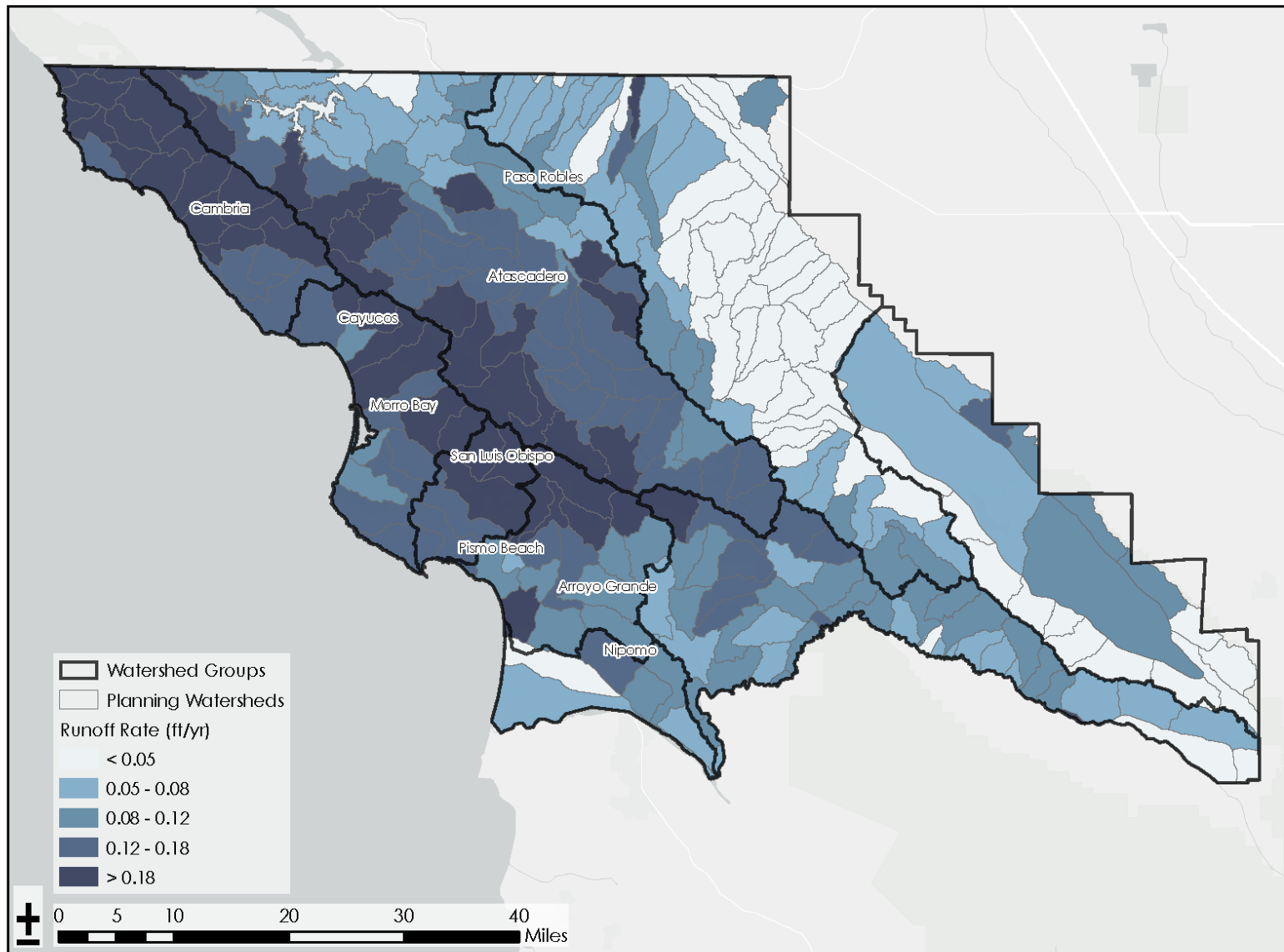


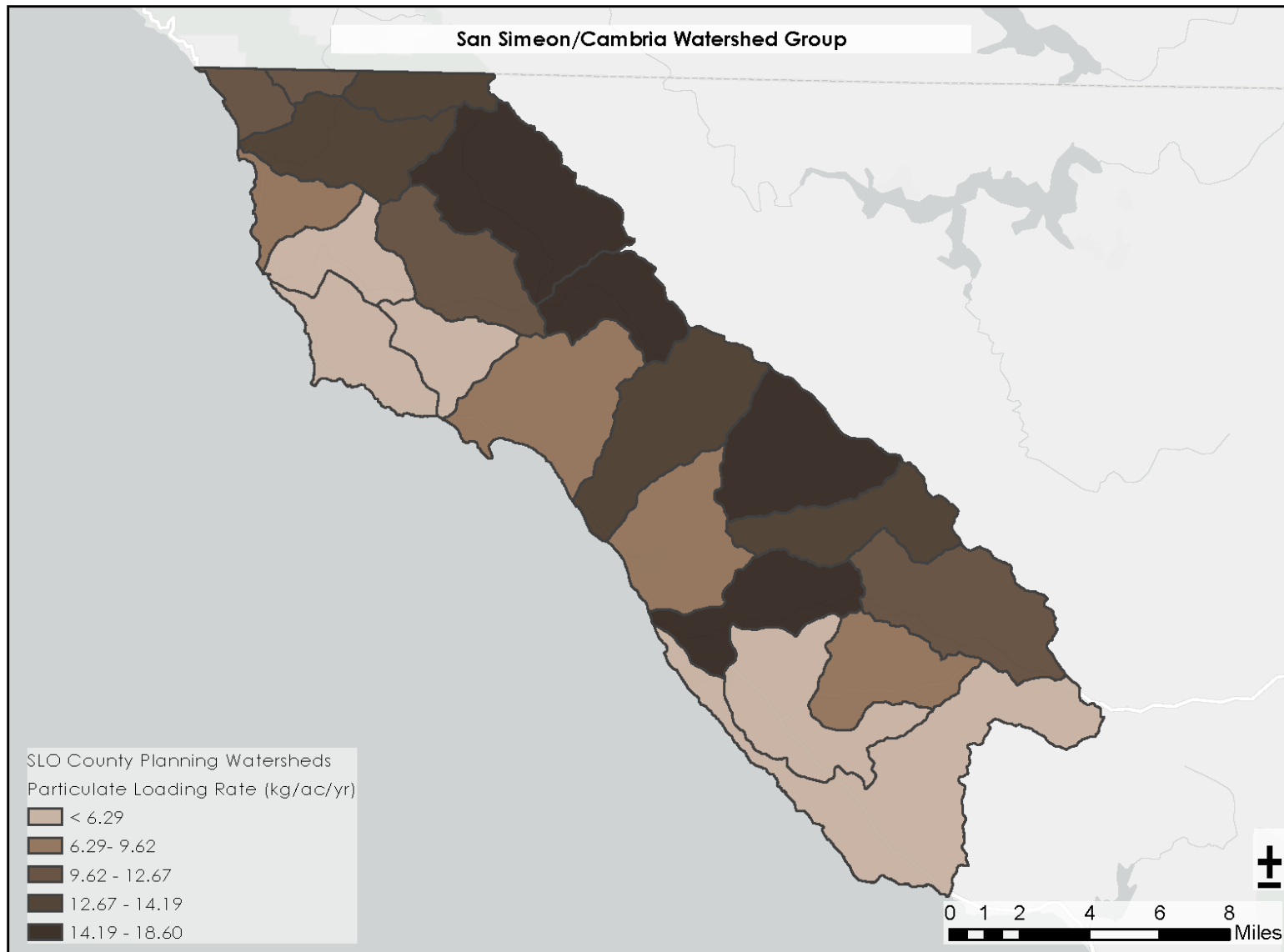


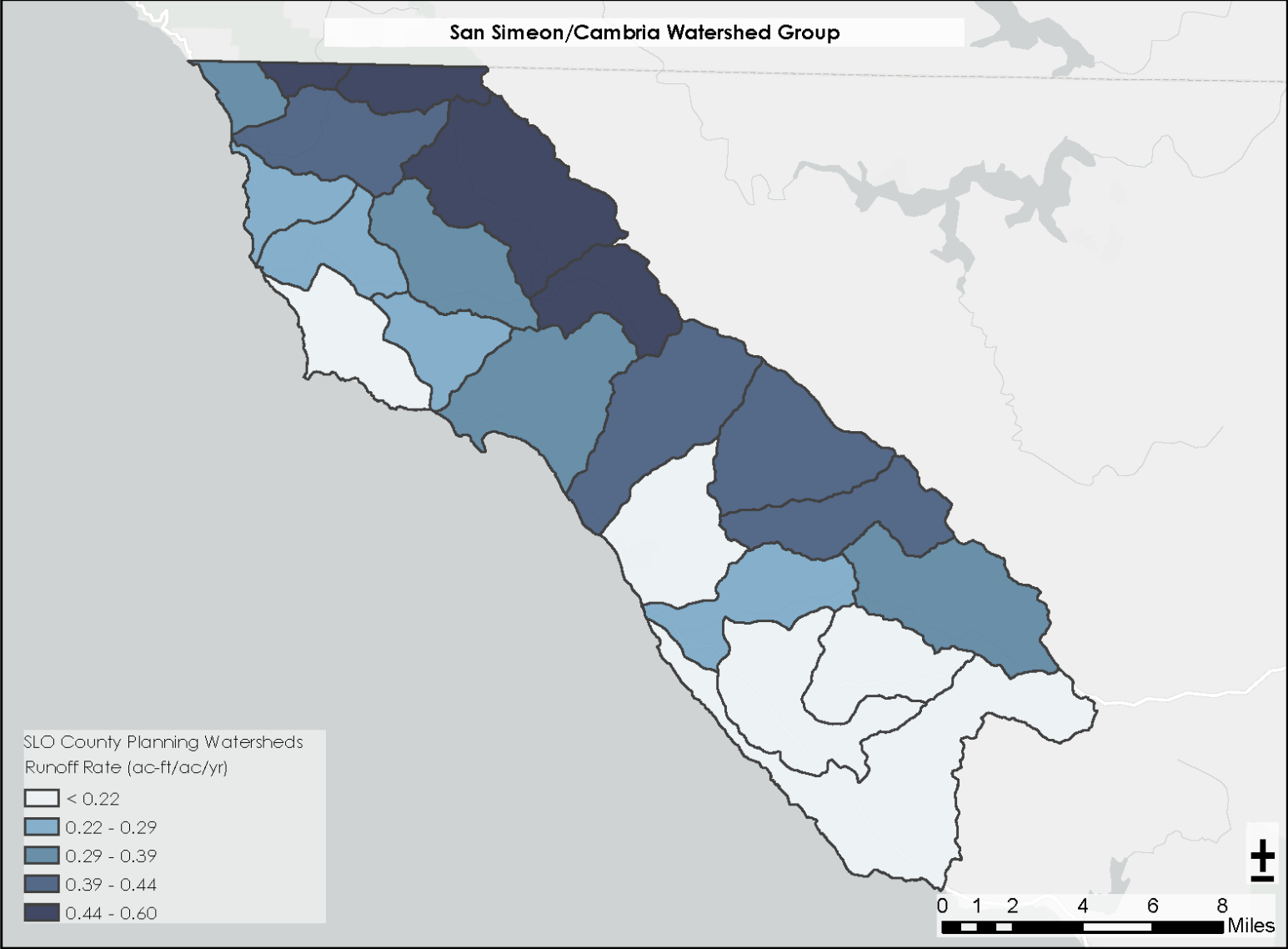
APPENDIX 3-A

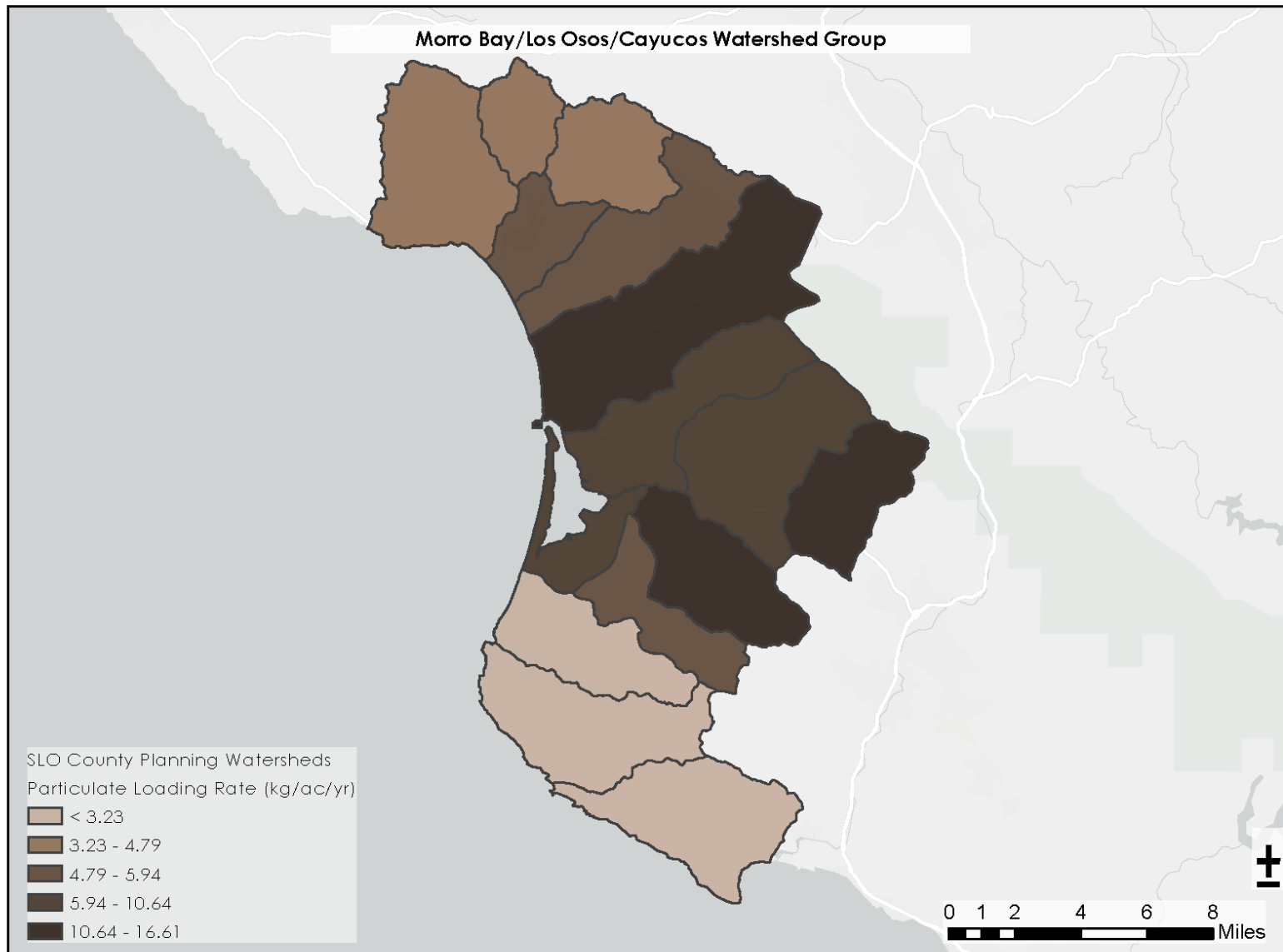
R-TELR Map Outputs

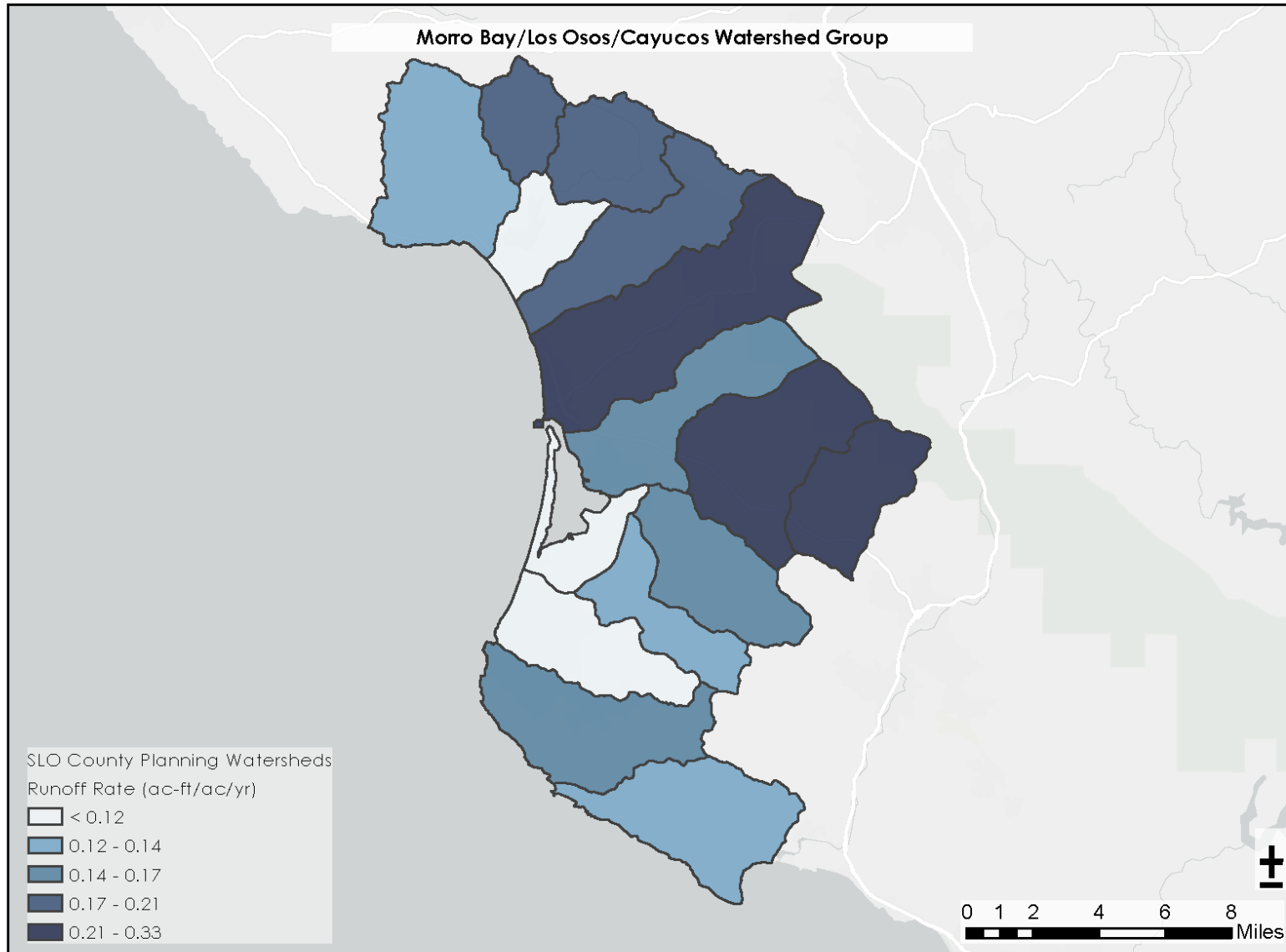


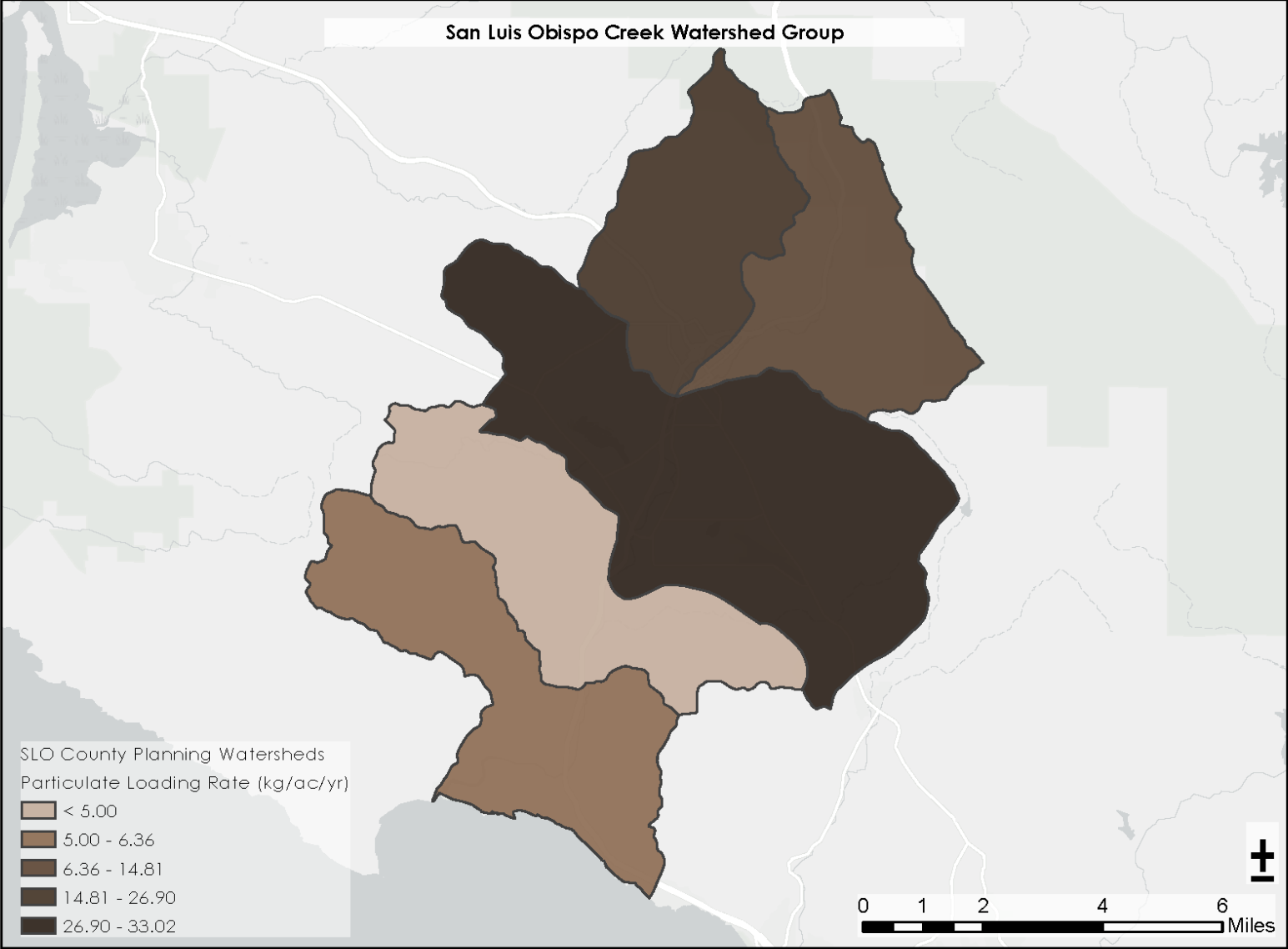


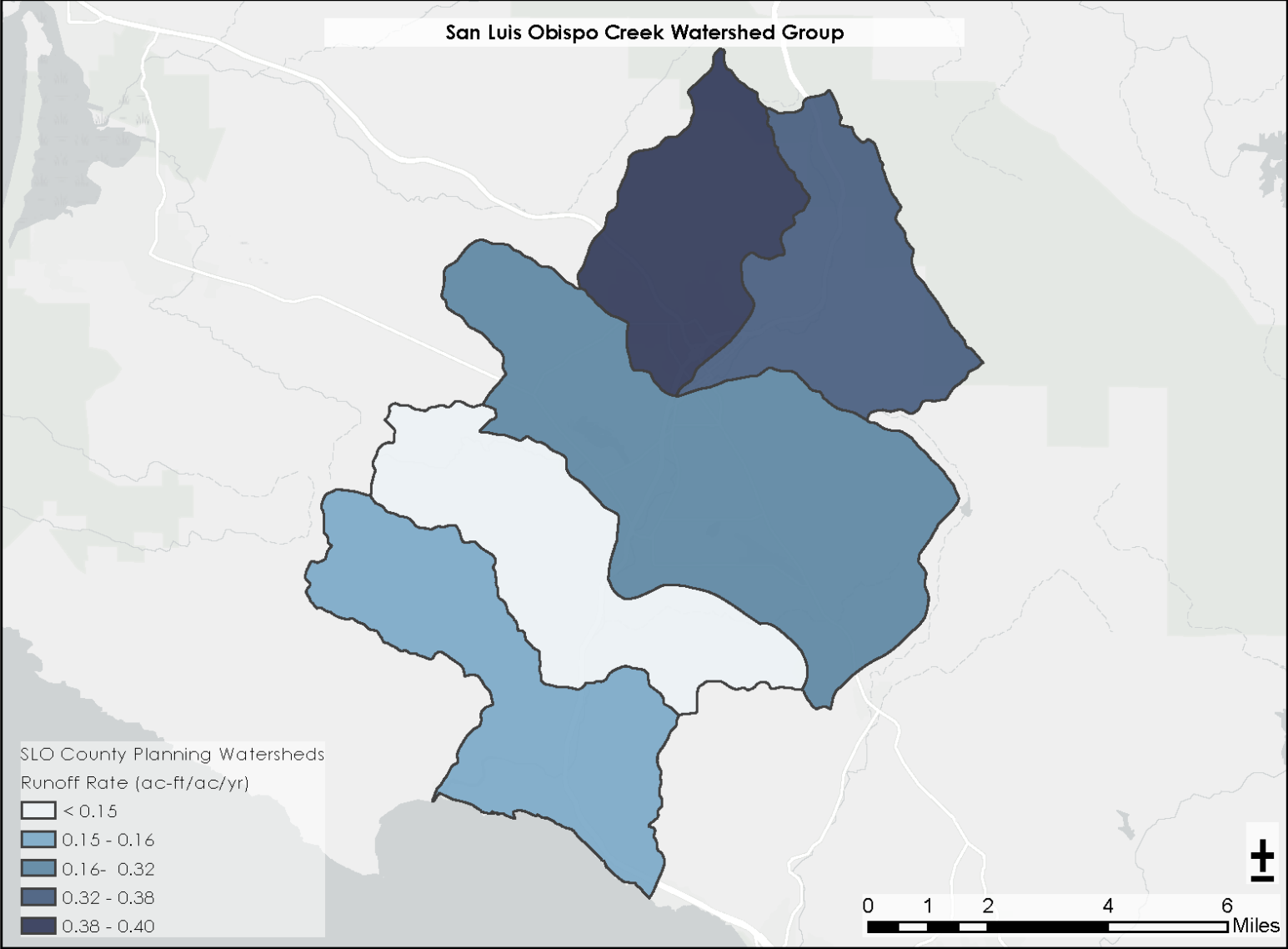


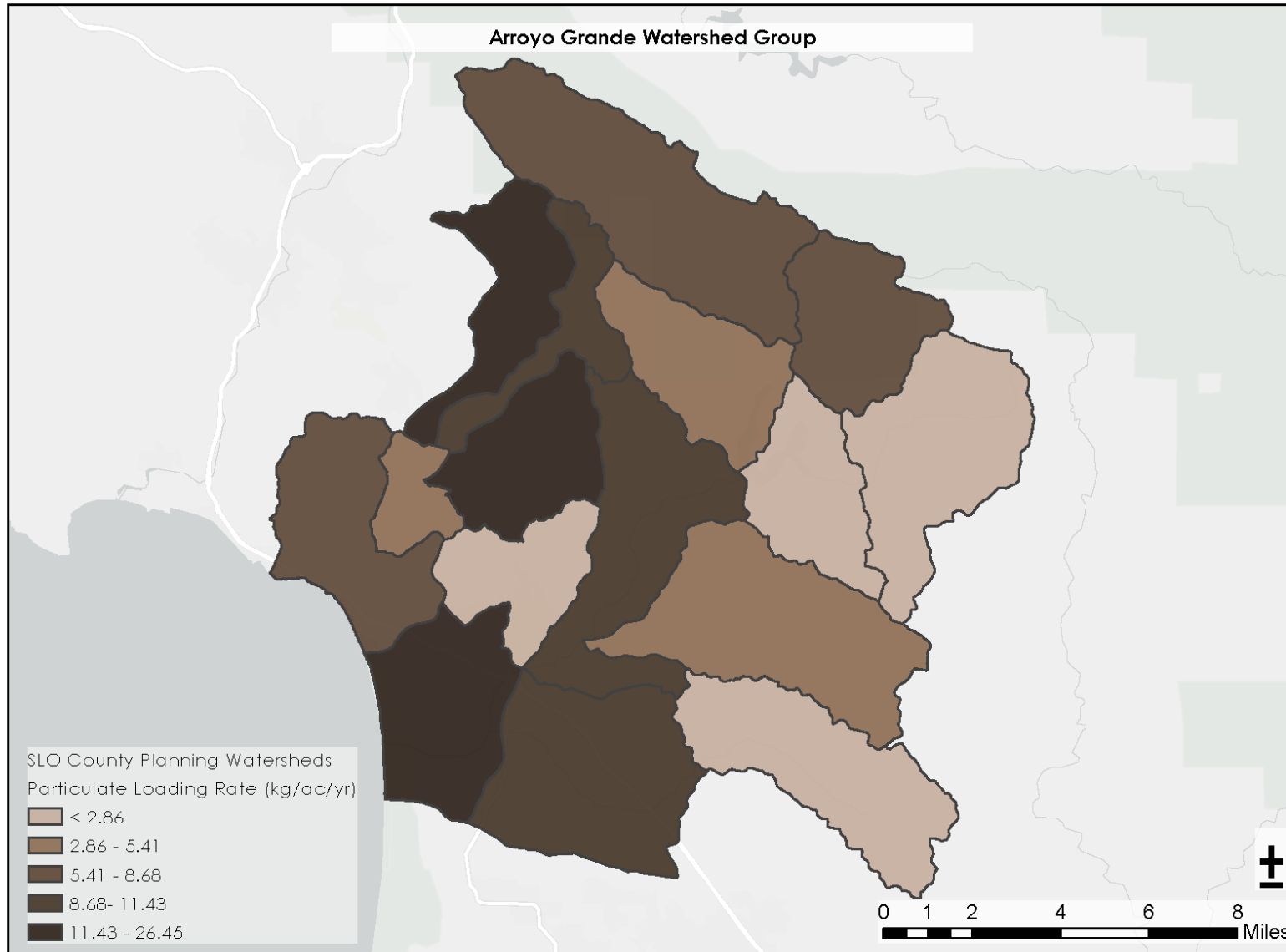


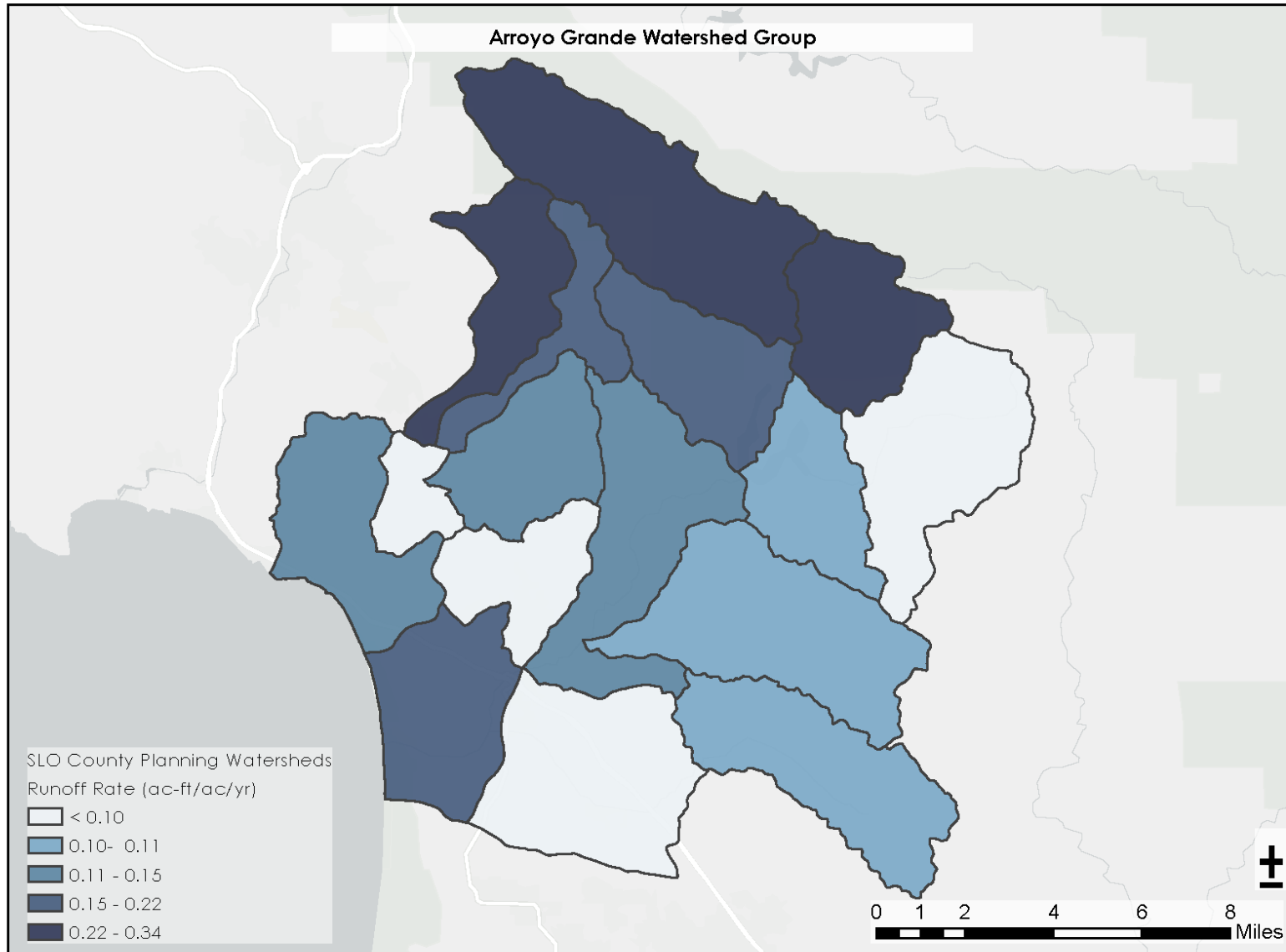


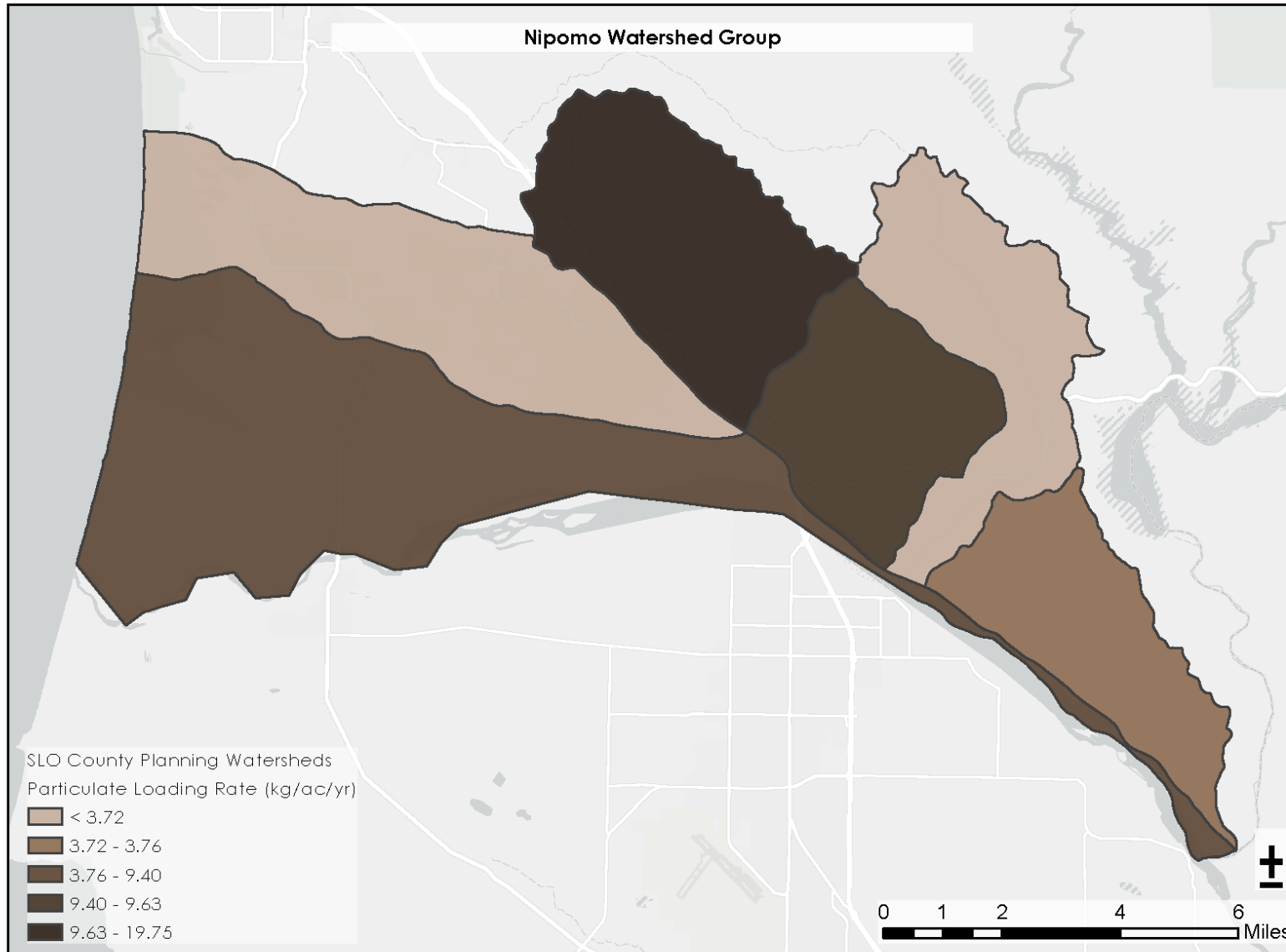


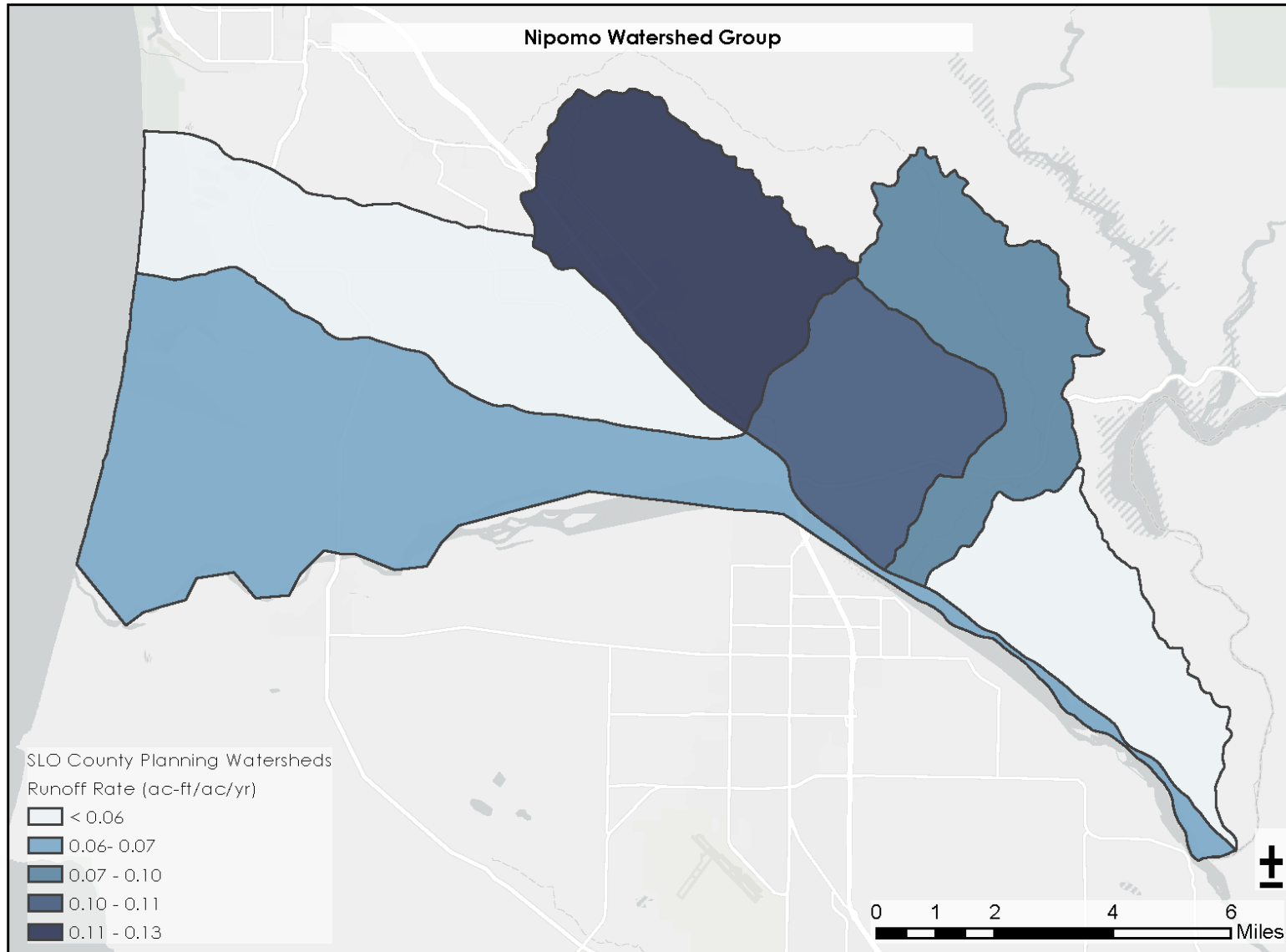


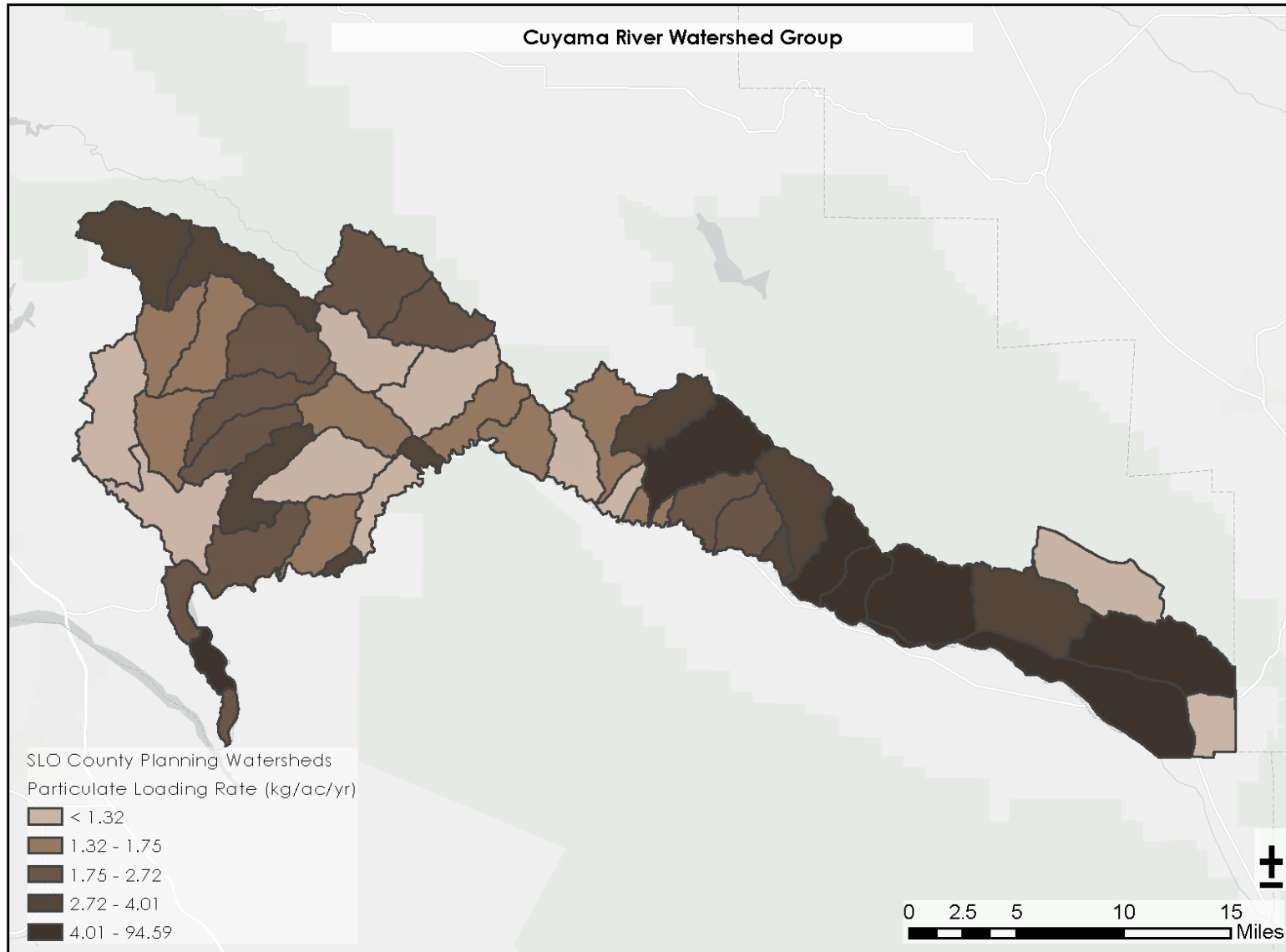


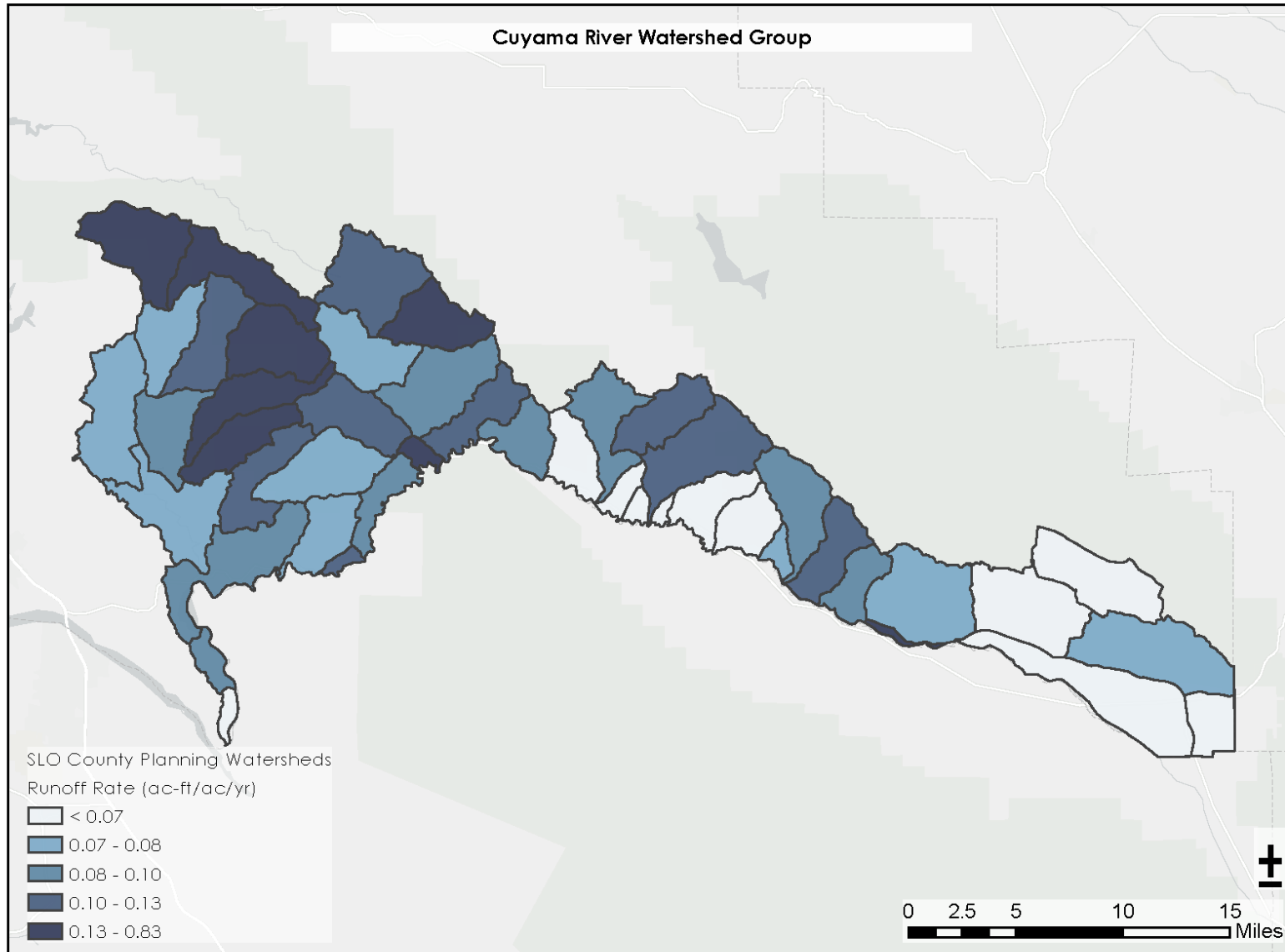


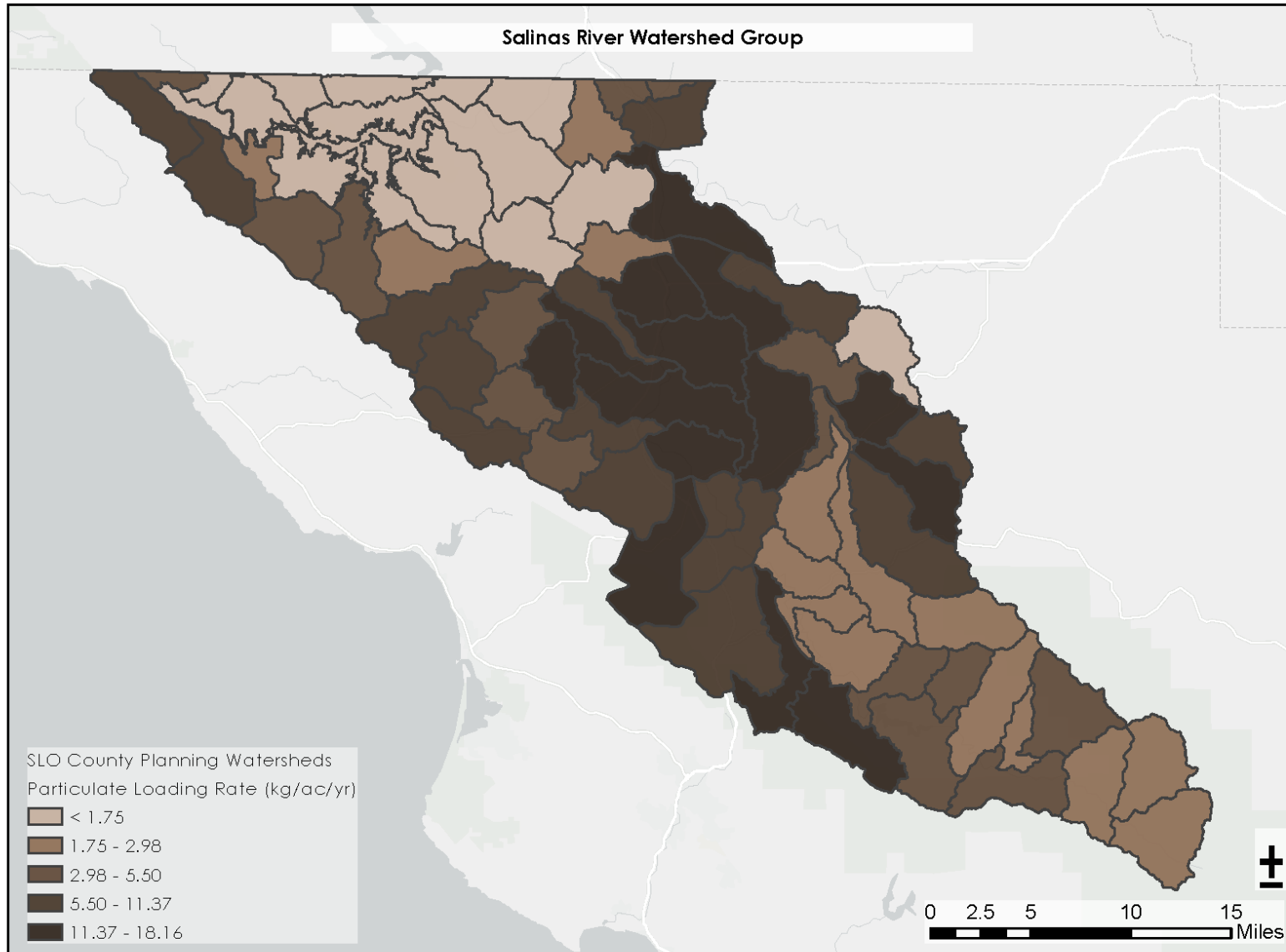


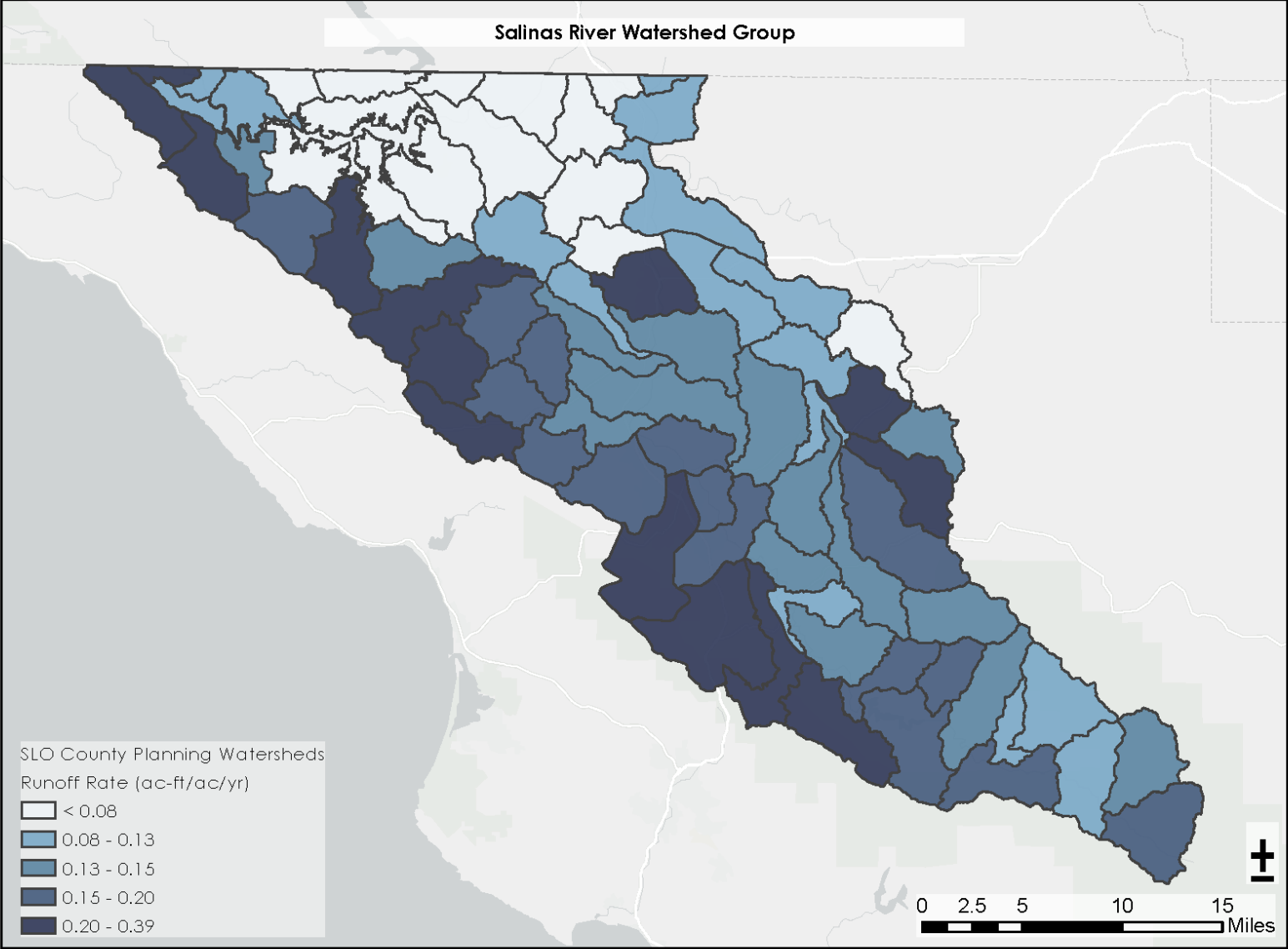


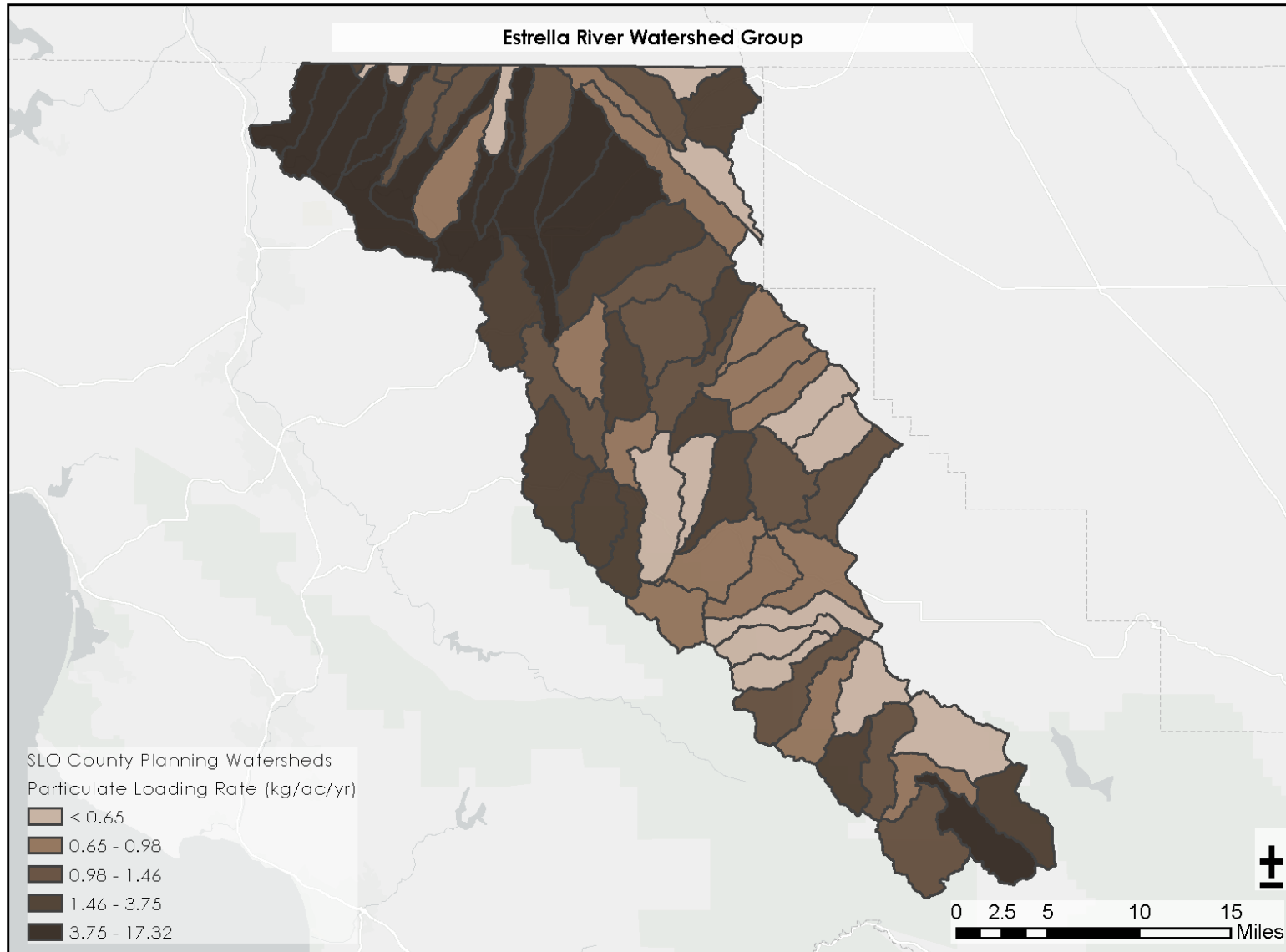


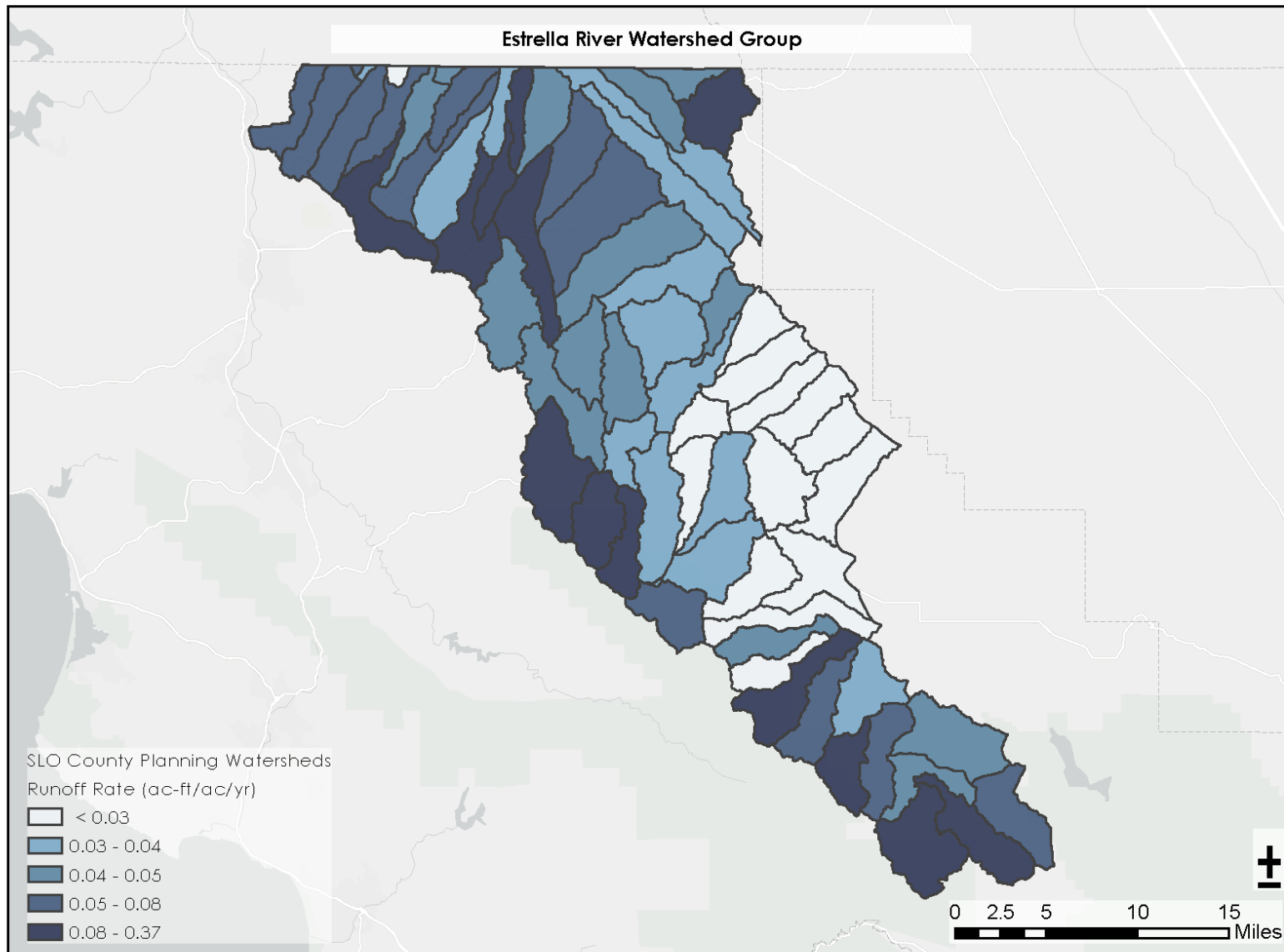


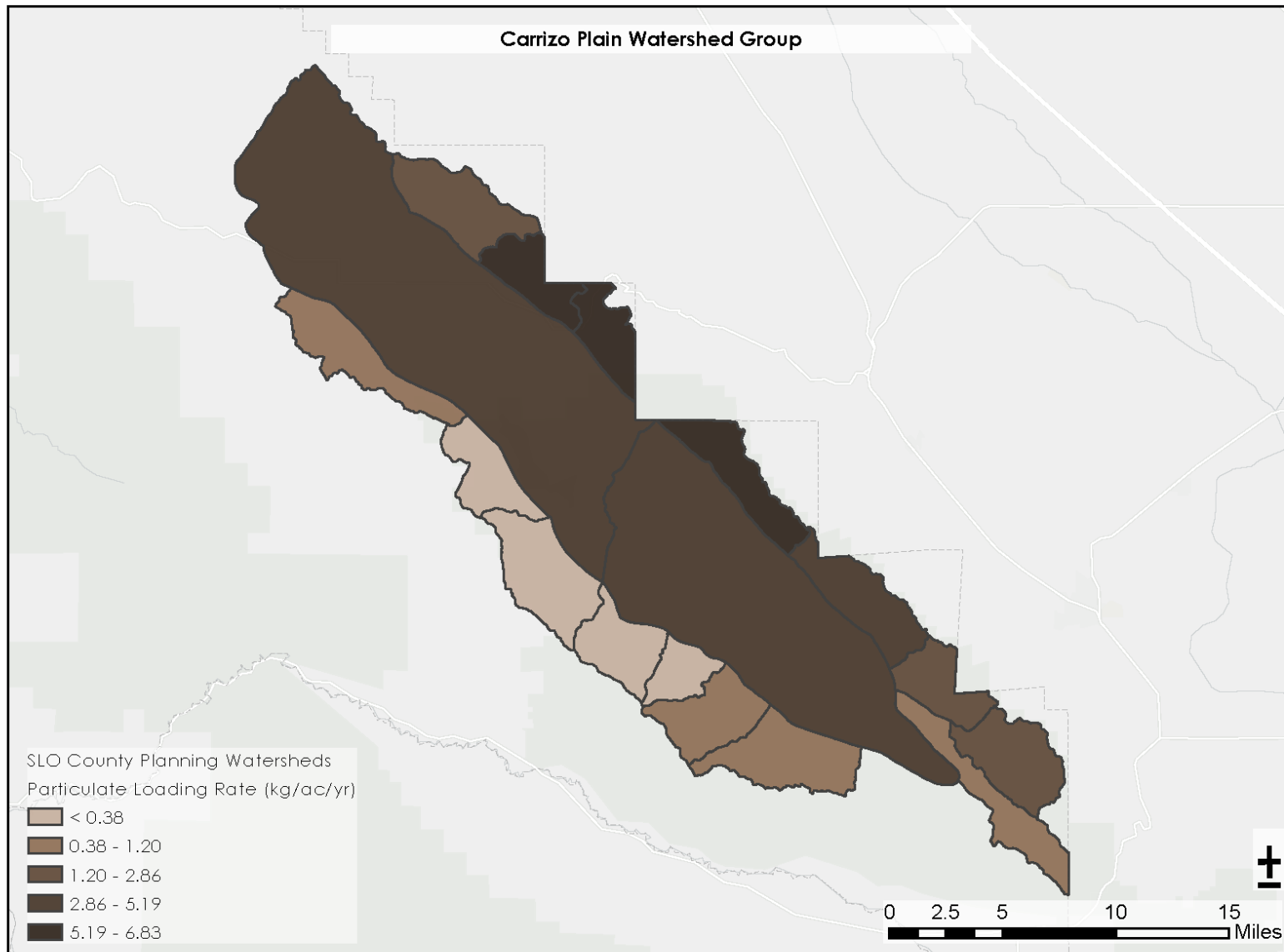


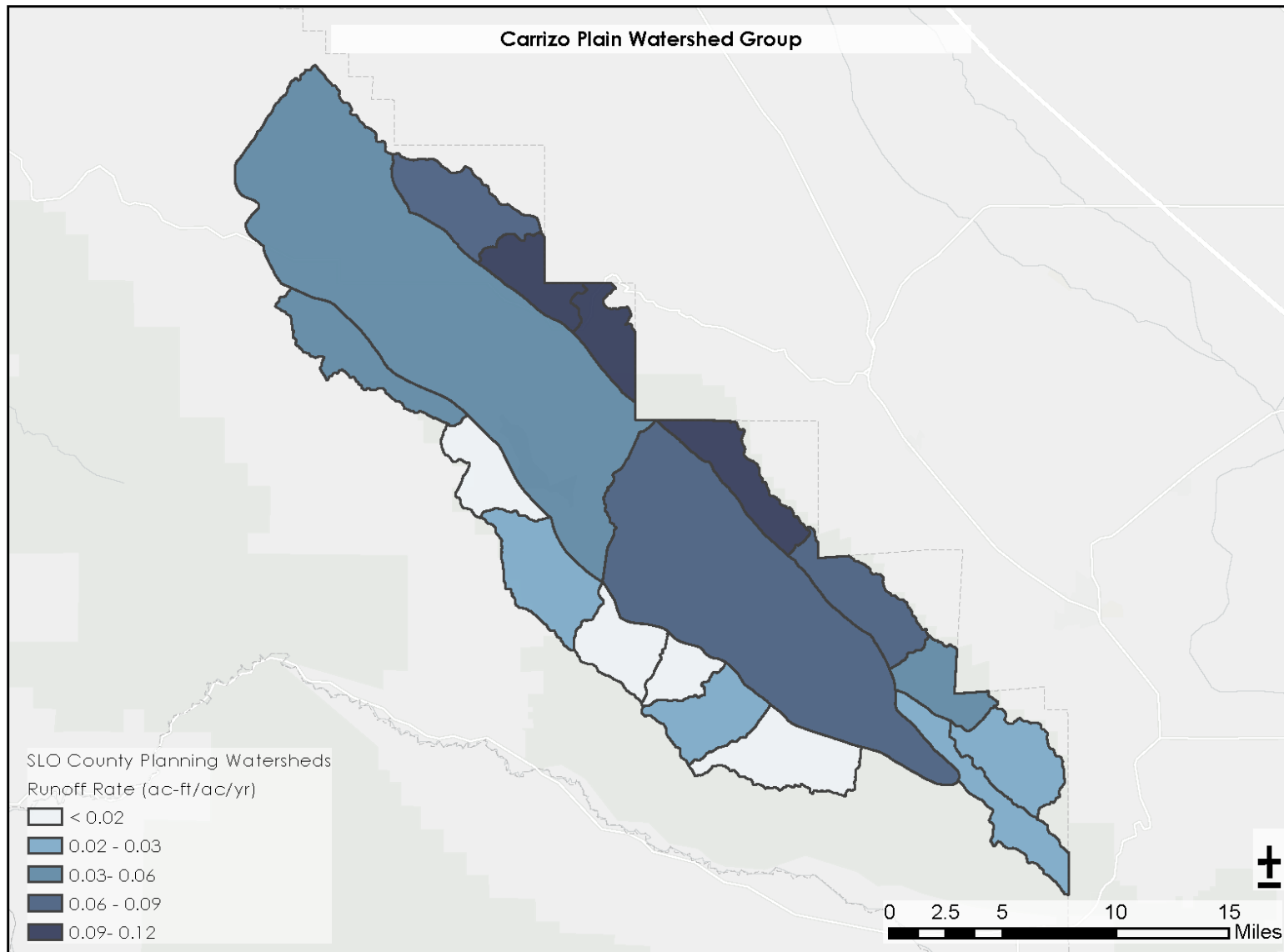








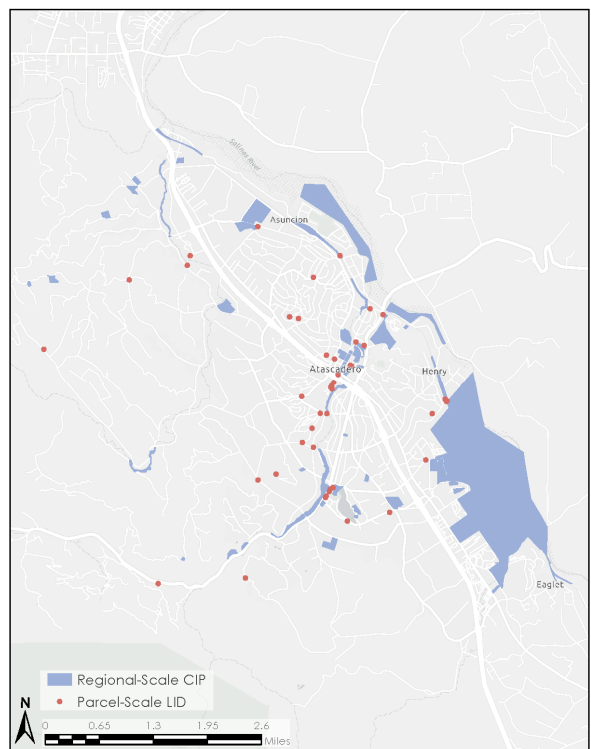
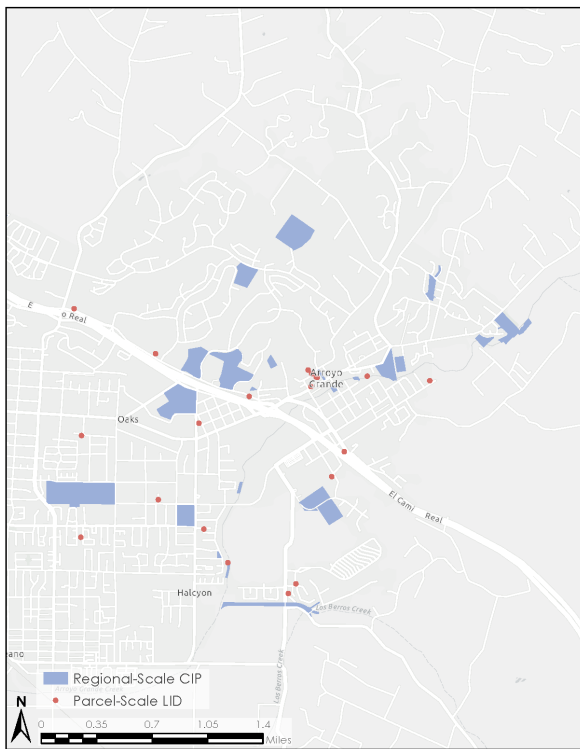


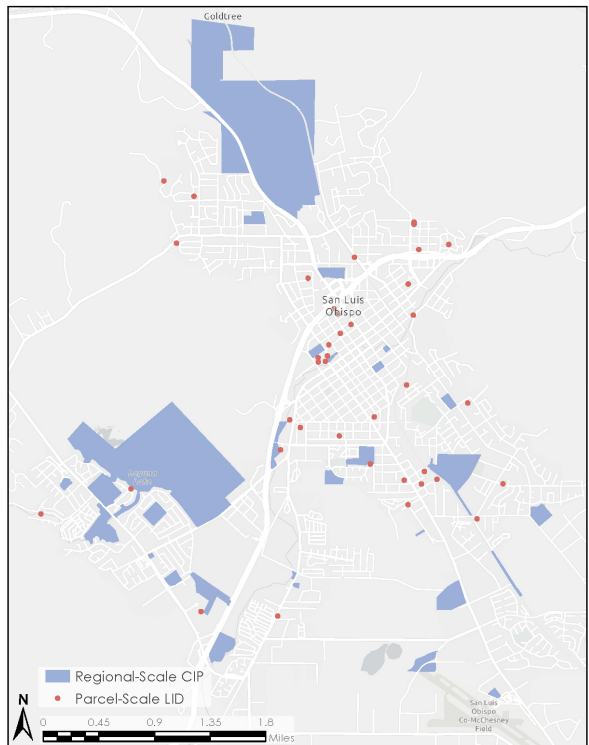
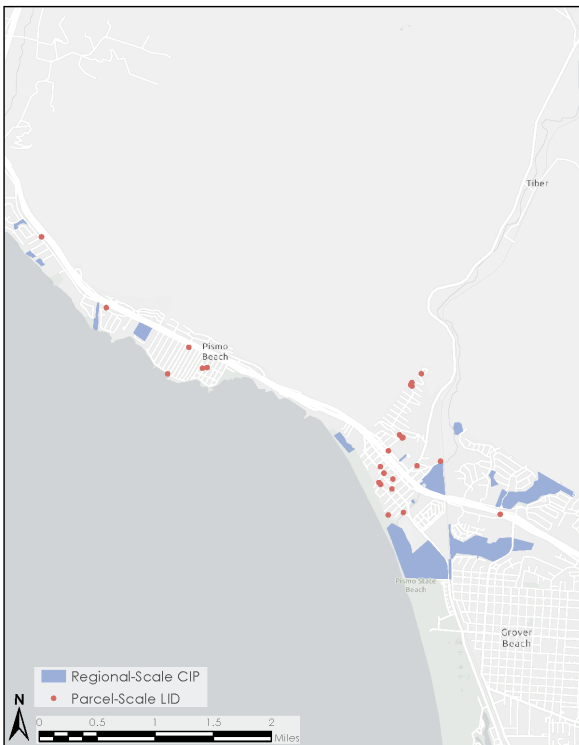
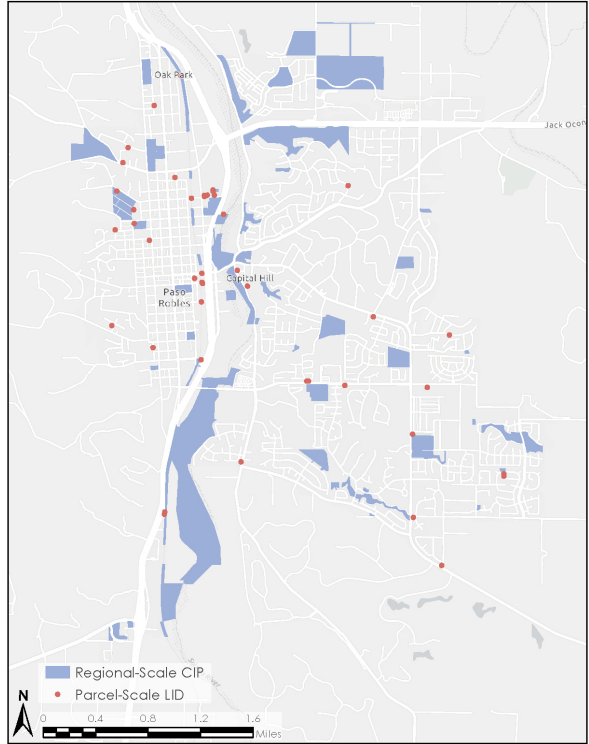
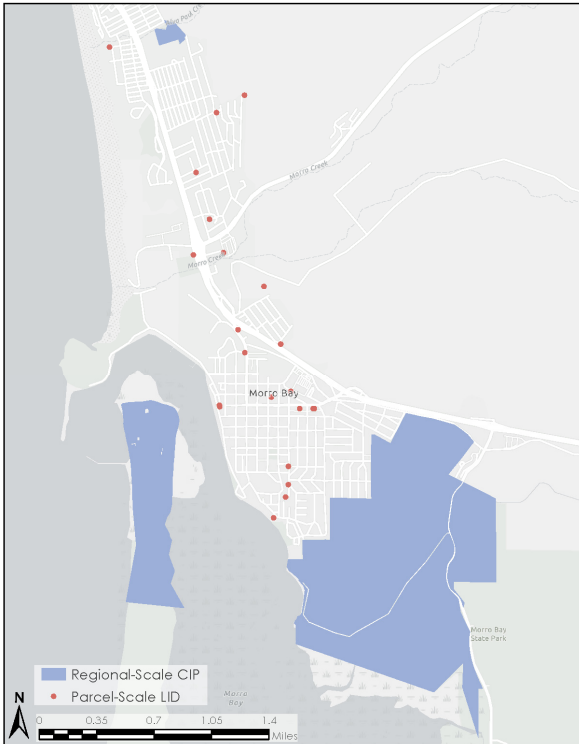


APPENDIX 4-F

Public Parcels in Municipalities that Meet Minimum Screening Requirements

On the following maps covering the municipalities of San Luis Obispo County, blue polygons identify the public parcels that meet the criteria for Regional- and Neighborhood-scale CIPs (public land; any NLCD category except 22, 23, 24; within WMZ 1, 2, 4, 5, 8; slope <10%; acres > 0.25). The red dots identify the public parcels that meet the criteria for parcel-scale LID treatments (public land, acres <0.25; too small to outline at map scale). Tables of the parcels displayed on these maps are provided on the pages following the map sheets.





Prospective Regional- and Neighborhood-Scale CIP parcels within municipalities. Those that are also located in the high-priority Planning Watersheds (see Figure 4-4), reflecting the highest combination of potential need and opportunity, are highlighted and appear at the top of this table.

APN	County Use Code	County Use Code Definition	NLCD Landcover Value	NLCD Landcover Definition	Slope (%)	Watershed Management Zone	Acres	CalWater Watershed Number	MS4
006-087-003	850	Vacant Government	21	Developed, Open Space	0.2	1	1.7	6298	Arroyo Grande
006-095-027	857	Government	21	Developed, Open Space	0.8	1	8.2	6298	Arroyo Grande
006-095-028	857	Government	71	Grassland	2.1	1	8.9	6298	Arroyo Grande
006-442-021	857	Government	21	Developed, Open Space	0.5	1	0.4	6288	Arroyo Grande
006-445-026	857	Government	21	Developed, Open Space	0.2	1	0.8	6288	Arroyo Grande
006-571-031	857	Government	82	Cultivated Crops	1.0	1	0.8	6288	Arroyo Grande
007-011-003	857	Government	71	Grassland	1.6	1	1.1	6288	Arroyo Grande
007-011-040	857	Government	21	Developed, Open Space	3.8	2	7.1	6288	Arroyo Grande
007-011-045	857	Government	21	Developed, Open Space	2.5	1	13.2	6288	Arroyo Grande
007-011-049	857	Government	21	Developed, Open Space	5.5	1	0.5	6288	Arroyo Grande
007-011-051	850	Vacant Government	21	Developed, Open Space	2.0	1	1.5	6288	Arroyo Grande
007-182-001	857	Government	21	Developed, Open Space	3.5	1	0.3	6288	Arroyo Grande
007-492-010	857	Government	21	Developed, Open Space	0.8	1	0.6	6288	Arroyo Grande
007-501-024	857	Government	21	Developed, Open Space	2.8	1	0.4	6244	Arroyo Grande
007-511-001	857	Government	21	Developed, Open Space	2.5	2	7.4	6244	Arroyo Grande
007-511-026	857	Government	21	Developed, Open Space	0.6	1	0.5	6244	Arroyo Grande
007-522-005	857	Government	21	Developed, Open Space	1.2	1	3.3	6244	Arroyo Grande
007-761-025	857	Government	82	Cultivated Crops	0.3	1	1.9	6244	Arroyo Grande
007-762-024	857	Government	21	Developed, Open Space	0.5	1	8.5	6244	Arroyo Grande
007-762-040	857	Government	21	Developed, Open Space	0.2	1	2.6	6244	Arroyo Grande
007-784-069	857	Government	71	Grassland	2.4	2	8.5	6288	Arroyo Grande
007-787-005	820	School	21	Developed, Open Space	2.6	1	9.8	6288	Arroyo Grande
007-821-068	857	Government	21	Developed, Open Space	2.7	1	0.5	6244	Arroyo Grande
007-821-069	857	Government	21	Developed, Open Space	2.9	2	3.5	6244	Arroyo Grande
075-011-053	857	Government	81	Pasture, Hay	0.3	1	5.1	6288	Arroyo Grande
075-393-007	850	Vacant Government	71	Grassland	0.5	1	1.2	6298	Arroyo Grande
077-111-065	857	Government	21	Developed, Open Space	0.8	1	21.5	6288	Arroyo Grande
077-121-004	854	Government - Recreational	21	Developed, Open Space	0.2	1	36.7	6288	Arroyo Grande
077-255-070	850	Vacant Government	21	Developed, Open Space	0.1	1	0.7	6288	Arroyo Grande
077-283-002	857	Government	21	Developed, Open Space	0.4	1	8.8	6288	Arroyo Grande
028-011-001	861	Water Co	95	Emergent Herbaceous Wetlands	0.3	4	24.5	6028	Atascadero
028-081-007	860	Public Utility	21	Developed, Open Space	0.7	4	0.4	6028	Atascadero
028-101-004	860	Public Utility	21	Developed, Open Space	0.9	1	2.7	6028	Atascadero
028-121-001	861	Water Co	71	Grassland	0.7	4	23.6	6067	Atascadero
028-131-001	861	Water Co	21	Developed, Open Space	0.3	4	9.6	6067	Atascadero
028-201-005	861	Water Co	21	Developed, Open Space	1.2	1	2.3	6071	Atascadero
028-201-010	860	Public Utility	21	Developed, Open Space	0.9	1	1.6	6071	Atascadero
028-215-021	857	Government	21	Developed, Open Space	6.2	4	1.2	6067	Atascadero
028-221-004	857	Government	21	Developed, Open Space	6.7	4	1.0	6067	Atascadero
028-221-007	861	Water Co	21	Developed, Open Space	8.5	1	29.8	6067	Atascadero
028-241-026	860	Public Utility	71	Grassland	0.0	4	1.7	6067	Atascadero
028-341-009	857	Government	21	Developed, Open Space	1.1	1	0.3	6071	Atascadero
028-413-014	860	Public Utility	71	Grassland	1.4	4	8.0	6067	Atascadero
028-421-001	857	Government	71	Grassland	0.3	4	137.7	6067	Atascadero

029-091-040	854	Government - Recreational	21	Developed, Open Space	0.9	1	11.1	6071	Atascadero
029-104-002	857	Government	21	Developed, Open Space	0.9	1	4.3	6071	Atascadero
029-104-003	857	Government	21	Developed, Open Space	2.5	1	2.6	6071	Atascadero
029-105-040	857	Government	21	Developed, Open Space	3.2	1	4.3	6071	Atascadero
029-332-005	857	Government	21	Developed, Open Space	0.8	1	3.7	6071	Atascadero
029-333-001	857	Government	21	Developed, Open Space	0.5	1	0.9	6071	Atascadero
029-334-001	857	Government	21	Developed, Open Space	0.5	1	0.7	6071	Atascadero
029-335-001	857	Government	21	Developed, Open Space	0.5	1	2.2	6071	Atascadero
029-336-001	857	Government	21	Developed, Open Space	0.2	1	1.0	6071	Atascadero
029-345-001	857	Government	21	Developed, Open Space	0.4	1	1.0	6071	Atascadero
029-346-001	857	Government	21	Developed, Open Space	0.5	1	1.8	6071	Atascadero
029-361-003	820	School	21	Developed, Open Space	0.5	1	3.6	6071	Atascadero
029-363-048	851	Government - Office	21	Developed, Open Space	2.7	1	1.7	6071	Atascadero
030-201-010	857	Government	21	Developed, Open Space	0.2	1	3.0	6071	Atascadero
030-371-014	857	Government	21	Developed, Open Space	1.6	1	3.6	6071	Atascadero
030-381-007	860	Public Utility	21	Developed, Open Space	0.5	1	1.3	6067	Atascadero
030-441-021	861	Water Co	21	Developed, Open Space	8.6	2	3.3	6067	Atascadero
031-052-017	850	Vacant Government	21	Developed, Open Space	0.2	1	0.8	6071	Atascadero
031-222-011	857	Government	21	Developed, Open Space	1.2	1	4.1	6071	Atascadero
031-282-001	857	Government	21	Developed, Open Space	0.6	1	0.7	6071	Atascadero
031-291-012	857	Government	21	Developed, Open Space	0.4	1	4.6	6071	Atascadero
031-351-002	857	Government	21	Developed, Open Space	0.5	1	9.2	6071	Atascadero
031-361-020	857	Government	21	Developed, Open Space	0.7	1	0.3	6071	Atascadero
031-362-003	857	Government	21	Developed, Open Space	0.6	1	5.0	6071	Atascadero
034-434-018	860	Public Utility	21	Developed, Open Space	4.1	4	0.6	6073	Atascadero
045-311-018	860	Public Utility	71	Grassland	1.5	4	1.3	6073	Atascadero
045-311-019	860	Public Utility	71	Grassland	1.1	4	2.5	6073	Atascadero
045-323-001	857	Government	21	Developed, Open Space	0.3	1	23.1	6073	Atascadero
045-332-012	820	School	21	Developed, Open Space	0.8	1	1.9	6073	Atascadero
045-461-001	857	Government	21	Developed, Open Space	3.1	1	208.2	6067	Atascadero
045-461-002	857	Government	21	Developed, Open Space	1.7	1	566.1	6067	Atascadero
045-461-003	857	Government	21	Developed, Open Space	1.3	1	39.2	6067	Atascadero
045-461-005	860	Public Utility	21	Developed, Open Space	6.7	4	18.2	6067	Atascadero
045-461-006	860	Public Utility	21	Developed, Open Space	2.1	4	5.7	6073	Atascadero
045-471-001	857	Government	21	Developed, Open Space	8.3	2	2.6	6067	Atascadero
045-481-001	857	Government	21	Developed, Open Space	1.8	1	7.6	6067	Atascadero
045-481-002	857	Government	21	Developed, Open Space	3.4	2	2.8	6067	Atascadero
045-481-003	857	Government	21	Developed, Open Space	2.3	1	11.8	6067	Atascadero
049-011-003	861	Water Co	95	Emergent Herbaceous Wetlands	0.3	4	105.3	6028	Atascadero
049-033-036	854	Government - Recreational	82	Cultivated Crops	3.1	4	5.7	6028	Atascadero
049-033-061	860	Public Utility	21	Developed, Open Space	2.1	4	9.9	6028	Atascadero
049-041-010	820	School	21	Developed, Open Space	2.2	1	3.2	6028	Atascadero
049-043-005	860	Public Utility	21	Developed, Open Space	1.3	1	6.5	6010	Atascadero
049-062-006	850	Vacant Government	21	Developed, Open Space	1.0	4	36.2	6028	Atascadero
049-082-001	860	Public Utility	71	Grassland	1.8	1	3.3	6043	Atascadero
049-082-004	857	Government	52	Shrub, Scrub	1.6	1	1.8	6043	Atascadero
049-091-001	860	Public Utility	21	Developed, Open Space	2.0	1	1.2	6043	Atascadero
049-092-006	857	Government	21	Developed, Open Space	1.1	1	1.1	6043	Atascadero
049-092-008	857	Government	21	Developed, Open Space	2.0	1	1.0	6043	Atascadero
049-112-006	857	Government	21	Developed, Open Space	2.0	4	11.2	6028	Atascadero
049-132-010	857	Government	21	Developed, Open Space	1.0	1	3.7	6043	Atascadero
049-172-009	860	Public Utility	52	Shrub, Scrub	2.1	1	3.3	6043	Atascadero
049-191-004	857	Government	21	Developed, Open Space	1.3	1	0.3	6043	Atascadero

049-212-011	857	Government	71	Grassland	1.4	1	2.6	6043	Atascadero
049-231-002	860	Public Utility	42	Evergreen Forest	9.7	2	4.2	6043	Atascadero
050-173-021	861	Water Co	21	Developed, Open Space	5.3	2	4.4	6043	Atascadero
050-181-002	860	Public Utility	71	Grassland	5.2	2	1.3	6043	Atascadero
054-031-007	857	Government	71	Grassland	1.4	1	9.5	6043	Atascadero
054-085-016	820	School	21	Developed, Open Space	4.6	2	1.3	6071	Atascadero
054-151-029	860	Public Utility	21	Developed, Open Space	1.2	1	1.6	6071	Atascadero
054-152-001	857	Government	21	Developed, Open Space	1.0	1	6.6	6071	Atascadero
054-221-002	857	Government	21	Developed, Open Space	0.7	1	5.3	6071	Atascadero
054-241-021	857	Government	21	Developed, Open Space	1.2	1	9.7	6071	Atascadero
054-271-006	857	Government	43	Mixed Forest	1.6	1	1.7	6043	Atascadero
055-022-009	857	Government	21	Developed, Open Space	0.7	1	3.6	6043	Atascadero
055-031-017	857	Government	90	Woody Wetlands	1.5	1	3.7	6043	Atascadero
055-161-003	857	Government	21	Developed, Open Space	1.9	1	2.0	6071	Atascadero
055-161-004	857	Government	21	Developed, Open Space	4.9	2	4.1	6071	Atascadero
055-201-007	861	Water Co	21	Developed, Open Space	2.0	2	0.8	6071	Atascadero
056-191-016	857	Government	21	Developed, Open Space	0.7	1	12.0	6071	Atascadero
056-231-023	820	School	21	Developed, Open Space	1.3	1	2.1	6071	Atascadero
056-312-016	857	Government	21	Developed, Open Space	3.4	1	0.5	6071	Atascadero
056-322-017	857	Government	21	Developed, Open Space	1.4	1	0.4	6071	Atascadero
056-322-018	857	Government	21	Developed, Open Space	2.3	1	0.5	6071	Atascadero
056-322-023	857	Government	21	Developed, Open Space	4.0	1	3.0	6071	Atascadero
056-441-001	857	Government	21	Developed, Open Space	0.9	1	0.9	6071	Atascadero
056-441-002	857	Government	21	Developed, Open Space	1.0	1	2.4	6071	Atascadero
008-021-017	860	Public Utility	21	Developed, Open Space	0.8	4	2.9	5937	Paso Robles
008-031-025	857	Government	21	Developed, Open Space	2.5	4	7.6	5937	Paso Robles
008-072-003	860	Public Utility	21	Developed, Open Space	0.3	4	4.8	5937	Paso Robles
008-081-037	860	Public Utility	21	Developed, Open Space	0.4	4	0.6	5937	Paso Robles
008-101-005	820	School	21	Developed, Open Space	0.7	4	1.8	5937	Paso Robles
008-102-012	820	School	21	Developed, Open Space	2.1	4	3.6	5937	Paso Robles
008-102-014	820	School	21	Developed, Open Space	1.3	4	8.2	5937	Paso Robles
008-175-001	860	Public Utility	21	Developed, Open Space	1.3	4	0.6	5937	Paso Robles
008-202-001	857	Government	71	Grassland	7.5	4	1.8	5937	Paso Robles
008-202-002	857	Government	71	Grassland	6.2	4	1.2	5937	Paso Robles
008-204-001	857	Government	71	Grassland	7.8	4	1.1	5937	Paso Robles
008-205-001	857	Government	21	Developed, Open Space	4.4	4	0.3	5937	Paso Robles
008-205-002	857	Government	21	Developed, Open Space	6.2	4	0.7	5937	Paso Robles
008-206-001	857	Government	71	Grassland	6.6	4	2.9	5937	Paso Robles
008-206-002	857	Government	71	Grassland	7.0	4	0.7	5937	Paso Robles
008-207-001	857	Government	21	Developed, Open Space	7.2	4	0.9	5937	Paso Robles
008-208-001	857	Government	21	Developed, Open Space	8.0	4	3.7	5937	Paso Robles
008-208-002	857	Government	43	Mixed Forest	6.3	4	0.8	5937	Paso Robles
008-211-001	857	Government	21	Developed, Open Space	1.7	4	2.3	5937	Paso Robles
008-211-003	857	Government	21	Developed, Open Space	0.8	4	1.0	5937	Paso Robles
008-248-001	860	Public Utility	21	Developed, Open Space	1.8	4	1.4	5937	Paso Robles
008-251-002	857	Government	21	Developed, Open Space	0.9	4	0.4	5937	Paso Robles
008-254-002	850	Vacant Government	71	Grassland	0.9	4	7.0	5937	Paso Robles
008-262-006	857	Government	21	Developed, Open Space	0.7	4	3.2	5937	Paso Robles
008-297-003	857	Government	21	Developed, Open Space	0.6	4	2.9	5937	Paso Robles
008-327-016	860	Public Utility	21	Developed, Open Space	0.9	4	1.0	5937	Paso Robles
008-361-026	857	Government	21	Developed, Open Space	2.6	4	0.5	5937	Paso Robles
009-054-002	857	Government	21	Developed, Open Space	1.5	4	7.7	5937	Paso Robles
009-101-001	853	Government - Library	21	Developed, Open Space	0.3	4	4.6	5937	Paso Robles
009-116-008	850	Vacant Government	21	Developed, Open Space	2.1	4	3.2	5937	Paso Robles

009-204-001	857	Government	21	Developed, Open Space	0.4	4	2.1	5937	Paso Robles
009-253-006	857	Government	21	Developed, Open Space	2.5	4	0.5	5937	Paso Robles
009-253-007	857	Government	21	Developed, Open Space	1.6	4	0.5	5937	Paso Robles
009-291-027	860	Public Utility	21	Developed, Open Space	2.1	4	1.9	5937	Paso Robles
009-302-001	850	Vacant Government	21	Developed, Open Space	0.4	4	31.7	5970	Paso Robles
009-311-019	857	Government	21	Developed, Open Space	0.4	1	11.5	5970	Paso Robles
009-314-046	857	Government	21	Developed, Open Space	0.2	1	0.5	5970	Paso Robles
009-401-018	857	Government	21	Developed, Open Space	2.7	4	1.2	5937	Paso Robles
009-401-040	850	Vacant Government	21	Developed, Open Space	2.7	4	0.4	5937	Paso Robles
009-401-042	850	Vacant Government	71	Grassland	2.5	1	3.2	5937	Paso Robles
009-484-035	857	Government	21	Developed, Open Space	1.3	1	0.6	5970	Paso Robles
009-486-005	850	Vacant Government	21	Developed, Open Space	1.4	1	2.6	5970	Paso Robles
009-486-006	850	Vacant Government	21	Developed, Open Space	1.3	1	2.7	5970	Paso Robles
009-486-027	850	Vacant Government	21	Developed, Open Space	3.0	1	0.4	5970	Paso Robles
009-486-049	850	Vacant Government	21	Developed, Open Space	1.9	1	0.3	5970	Paso Robles
009-486-051	857	Government	21	Developed, Open Space	1.2	1	1.5	5970	Paso Robles
009-486-053	857	Government	71	Grassland	1.2	1	0.5	5970	Paso Robles
009-511-001	857	Government	21	Developed, Open Space	1.9	4	1.2	5937	Paso Robles
009-511-002	857	Government	21	Developed, Open Space	4.3	4	9.1	5937	Paso Robles
009-516-001	850	Vacant Government	21	Developed, Open Space	3.8	1	0.3	5937	Paso Robles
009-517-012	857	Government	21	Developed, Open Space	6.2	4	1.9	5937	Paso Robles
009-561-051	854	Government - Recreational	21	Developed, Open Space	2.2	1	15.8	5937	Paso Robles
009-561-052	820	School	21	Developed, Open Space	0.4	1	13.7	5937	Paso Robles
009-591-019	857	Government	21	Developed, Open Space	2.8	1	3.8	5937	Paso Robles
009-610-030	850	Vacant Government	21	Developed, Open Space	0.5	1	0.7	5937	Paso Robles
009-611-044	820	School	82	Cultivated Crops	0.9	1	11.5	5970	Paso Robles
009-631-001	857	Government	81	Pasture, Hay	0.9	4	18.0	5948	Paso Robles
009-631-020	850	Vacant Government	95	Emergent Herbaceous Wetlands	0.4	4	35.2	5970	Paso Robles
009-631-021	860	Public Utility	21	Developed, Open Space	0.7	4	0.3	5970	Paso Robles
009-631-023	860	Public Utility	21	Developed, Open Space	0.7	4	5.8	5948	Paso Robles
009-701-086	857	Government	21	Developed, Open Space	0.2	1	3.7	5970	Paso Robles
009-701-087	857	Government	21	Developed, Open Space	0.1	1	1.0	5970	Paso Robles
009-749-032	850	Vacant Government	21	Developed, Open Space	0.3	1	0.5	5970	Paso Robles
009-751-017	857	Government	21	Developed, Open Space	1.3	1	3.6	5970	Paso Robles
009-756-005	854	Government - Recreational	21	Developed, Open Space	0.3	1	2.6	5970	Paso Robles
009-756-006	850	Vacant Government	21	Developed, Open Space	0.7	1	2.8	5970	Paso Robles
009-756-008	857	Government	21	Developed, Open Space	0.0	1	1.6	5970	Paso Robles
009-761-001	857	Government	21	Developed, Open Space	0.5	4	0.3	5970	Paso Robles
009-761-044	854	Government - Recreational	21	Developed, Open Space	0.6	4	21.8	5970	Paso Robles
009-761-083	854	Government - Recreational	21	Developed, Open Space	6.9	1	11.3	5970	Paso Robles
009-781-051	857	Government	21	Developed, Open Space	0.8	1	3.7	5970	Paso Robles
009-783-067	857	Government	21	Developed, Open Space	2.4	1	4.1	5970	Paso Robles
009-789-001	850	Vacant Government	21	Developed, Open Space	1.0	1	0.5	5970	Paso Robles
009-792-054	857	Government	21	Developed, Open Space	0.4	1	3.9	5970	Paso Robles
009-811-009	850	Vacant Government	95	Emergent Herbaceous Wetlands	0.8	4	89.4	5970	Paso Robles
009-811-010	860	Public Utility	21	Developed, Open Space	5.6	1	2.5	5970	Paso Robles

009-811-011	860	Public Utility	21	Developed, Open Space	4.1	4	9.9	5970	Paso Robles
009-813-008	850	Vacant Government	21	Developed, Open Space	0.7	4	4.8	5970	Paso Robles
009-814-008	850	Vacant Government	21	Developed, Open Space	0.5	4	3.9	5970	Paso Robles
009-831-020	850	Vacant Government	21	Developed, Open Space	2.7	1	1.1	5948	Paso Robles
009-831-028	850	Vacant Government	82	Cultivated Crops	1.3	1	1.0	5948	Paso Robles
009-831-029	850	Vacant Government	82	Cultivated Crops	1.6	1	3.1	5948	Paso Robles
009-831-030	850	Vacant Government	82	Cultivated Crops	0.8	1	1.0	5948	Paso Robles
018-091-002	857	Government	71	Grassland	2.8	4	7.1	5937	Paso Robles
018-091-009	857	Government	21	Developed, Open Space	1.9	4	17.8	5937	Paso Robles
025-361-006	860	Public Utility	21	Developed, Open Space	3.9	1	6.9	5937	Paso Robles
025-366-026	820	School	71	Grassland	1.2	1	1.3	5937	Paso Robles
025-390-001	850	Vacant Government	82	Cultivated Crops	1.5	1	22.5	5937	Paso Robles
025-392-013	850	Vacant Government	71	Grassland	2.4	1	6.9	5937	Paso Robles
025-392-019	857	Government	52	Shrub, Scrub	3.7	1	50.6	5937	Paso Robles
025-396-068	820	School	82	Cultivated Crops	0.9	4	11.3	5937	Paso Robles
025-501-014	850	Vacant Government	21	Developed, Open Space	0.9	4	4.8	5937	Paso Robles
025-520-046	857	Government	21	Developed, Open Space	4.7	4	5.4	5937	Paso Robles
025-526-017	850	Vacant Government	71	Grassland	2.7	1	1.5	5937	Paso Robles
025-534-026	850	Vacant Government	21	Developed, Open Space	2.9	1	0.4	5970	Paso Robles
025-541-009	854	Government - Recreational	21	Developed, Open Space	7.1	4	17.1	5937	Paso Robles
040-091-054	860	Public Utility	21	Developed, Open Space	1.3	1	1.6	5948	Paso Robles
007-070-007	820	School	31	Barren Land	3.9	2	19.1	6268	Arroyo Grande
007-192-026	851	Government - Office	21	Developed, Open Space	2.4	1	0.5	6268	Arroyo Grande
065-149-026	857	Government	21	Developed, Open Space	1.1	1	10.2	6088	Morro Bay
066-371-001	857	Government	52	Shrub, Scrub	4.1	1	69.3	6126	Morro Bay
066-381-003	857	Government	21	Developed, Open Space	3.8	1	778.0	6126	Morro Bay
066-401-001	857	Government	31	Barren Land	1.0	4	203.4	6159	Morro Bay
066-411-001	857	Government	71	Grassland	2.1	4	6.2	6126	Morro Bay
073-171-027	857	Government	95	Emergent Herbaceous Wetlands	0.3	1	19.3	6126	Morro Bay
025-410-004	820	School	82	Cultivated Crops	0.3	1	79.3	5926	Paso Robles
005-041-006	857	Government	21	Developed, Open Space	4.8	4	0.5	6258	Pismo Beach
005-055-012	857	Government	21	Developed, Open Space	3.7	4	6.2	6258	Pismo Beach
005-091-003	857	Government	21	Developed, Open Space	0.9	1	0.3	6258	Pismo Beach
005-091-009	850	Vacant Government	21	Developed, Open Space	1.1	1	13.9	6258	Pismo Beach
005-102-014	857	Government	21	Developed, Open Space	2.2	1	0.4	6258	Pismo Beach
005-143-008	857	Government	21	Developed, Open Space	0.6	1	0.3	6258	Pismo Beach
005-241-015	857	Government	21	Developed, Open Space	0.4	4	81.7	6258	Pismo Beach
005-241-072	860	Public Utility	21	Developed, Open Space	0.5	1	2.0	6258	Pismo Beach
005-242-045	857	Government	95	Emergent Herbaceous Wetlands	1.1	1	53.2	6258	Pismo Beach
005-271-003	857	Government	21	Developed, Open Space	1.5	1	6.6	6258	Pismo Beach
005-271-019	857	Government	71	Grassland	3.6	1	4.0	6258	Pismo Beach
005-281-024	857	Government	21	Developed, Open Space	4.6	2	36.7	6258	Pismo Beach
005-281-025	857	Government	21	Developed, Open Space	2.9	1	3.5	6258	Pismo Beach
005-282-062	857	Government	21	Developed, Open Space	5.8	2	4.7	6258	Pismo Beach
005-385-055	850	Vacant Government	71	Grassland	4.1	2	2.9	6258	Pismo Beach
010-051-002	857	Government	21	Developed, Open Space	3.4	1	2.2	6231	Pismo Beach
010-051-011	857	Government	21	Developed, Open Space	1.2	1	1.6	6231	Pismo Beach

010-142-012	854	Government - Recreational	21	Developed, Open Space	5.3	4	0.7	6231	Pismo Beach
010-142-025	854	Government - Recreational	21	Developed, Open Space	5.7	4	0.7	6231	Pismo Beach
010-144-024	850	Vacant Government	21	Developed, Open Space	4.8	4	1.4	6231	Pismo Beach
010-221-009	820	School	21	Developed, Open Space	3.0	4	8.7	6231	Pismo Beach
010-551-048	857	Government	21	Developed, Open Space	2.6	4	1.9	6231	Pismo Beach
060-491-033	857	Government	21	Developed, Open Space	6.1	1	4.8	6258	Pismo Beach
001-031-028	854	Government - Recreational	21	Developed, Open Space	0.7	1	10.1	6162	San Luis Obispo
002-411-002	820	School	21	Developed, Open Space	1.0	1	4.5	6162	San Luis Obispo
002-423-006	857	Government	21	Developed, Open Space	0.8	1	1.3	6172	San Luis Obispo
002-446-029	857	Government	21	Developed, Open Space	0.4	1	1.1	6172	San Luis Obispo
003-543-001	854	Government - Recreational	21	Developed, Open Space	0.5	1	3.0	6172	San Luis Obispo
003-682-042	851	Government - Office	21	Developed, Open Space	2.0	1	4.9	6196	San Luis Obispo
003-711-025	857	Government	21	Developed, Open Space	0.9	1	3.7	6196	San Luis Obispo
004-251-056	857	Government	71	Grassland	5.3	1	7.6	6196	San Luis Obispo
004-261-085	850	Vacant Government	21	Developed, Open Space	0.5	4	3.5	6196	San Luis Obispo
004-271-032	857	Government	21	Developed, Open Space	0.9	4	1.7	6196	San Luis Obispo
004-291-007	857	Government	95	Emergent Herbaceous Wetlands	0.3	4	7.5	6196	San Luis Obispo
004-291-008	857	Government	95	Emergent Herbaceous Wetlands	0.1	4	51.9	6196	San Luis Obispo
004-401-031	857	Government	21	Developed, Open Space	0.3	4	11.6	6196	San Luis Obispo
004-422-035	857	Government	21	Developed, Open Space	0.3	1	0.8	6196	San Luis Obispo
004-431-009	820	School	21	Developed, Open Space	0.2	1	0.9	6196	San Luis Obispo
004-431-028	857	Government	21	Developed, Open Space	0.2	1	5.2	6196	San Luis Obispo
004-451-013	857	Government	11	Open Water	0.3	4	28.3	6196	San Luis Obispo
004-451-019	857	Government	21	Developed, Open Space	1.4	4	9.2	6196	San Luis Obispo
004-451-021	857	Government	21	Developed, Open Space	0.9	4	14.8	6196	San Luis Obispo
004-511-018	857	Government	21	Developed, Open Space	0.4	1	5.2	6196	San Luis Obispo
004-591-010	857	Government	21	Developed, Open Space	8.4	1	0.7	6196	San Luis Obispo
004-822-045	857	Government	21	Developed, Open Space	0.2	1	3.7	6196	San Luis Obispo
004-831-005	857	Government	21	Developed, Open Space	0.7	1	10.3	6196	San Luis Obispo
004-852-024	857	Government	21	Developed, Open Space	2.9	1	0.3	6196	San Luis Obispo
004-853-022	850	Vacant Government	71	Grassland	1.6	1	1.1	6196	San Luis Obispo
004-861-005	857	Government	21	Developed, Open Space	1.3	1	39.8	6196	San Luis Obispo
004-871-005	854	Government - Recreational	71	Grassland	3.3	4	316.5	6196	San Luis Obispo
004-951-014	854	Government - Recreational	21	Developed, Open Space	1.3	1	2.8	6196	San Luis Obispo
004-962-022	850	Vacant Government	21	Developed, Open Space	1.1	1	1.9	6196	San Luis Obispo
052-031-001	857	Government	21	Developed, Open Space	0.8	1	9.0	6162	San Luis Obispo
052-252-001	857	Government	21	Developed, Open Space	1.2	1	7.4	6162	San Luis Obispo
052-252-014	857	Government	21	Developed, Open Space	0.8	1	2.8	6162	San Luis Obispo
052-601-003	857	Government	21	Developed, Open Space	2.8	1	1.6	6162	San Luis Obispo
053-051-072	854	Government - Recreational	21	Developed, Open Space	0.0	1	0.8	6196	San Luis Obispo
053-061-054	860	Public Utility	21	Developed, Open Space	0.6	1	3.8	6196	San Luis Obispo
053-084-043	860	Public Utility	21	Developed, Open Space	0.4	1	0.8	6196	San Luis Obispo
053-111-058	854	Government - Recreational	21	Developed, Open Space	0.6	1	25.4	6196	San Luis Obispo
053-141-012	857	Government	21	Developed, Open Space	0.2	1	18.7	6196	San Luis Obispo
053-152-006	850	Vacant Government	82	Cultivated Crops	0.2	1	9.2	6196	San Luis Obispo
053-152-009	850	Vacant Government	82	Cultivated Crops	0.1	1	13.0	6196	San Luis Obispo
053-212-019	854	Government - Recreational	21	Developed, Open Space	0.7	1	3.1	6196	San Luis Obispo

053-231-038	854	Government - Recreational	71	Grassland	1.5	1	23.5	6196	San Luis Obispo
053-246-041	857	Government	21	Developed, Open Space	1.7	4	3.4	6196	San Luis Obispo
053-252-081	850	Vacant Government	21	Developed, Open Space	0.2	1	1.0	6196	San Luis Obispo
053-412-009	850	Vacant Government	21	Developed, Open Space	0.6	1	2.6	6196	San Luis Obispo
073-341-026	857	Government	82	Cultivated Crops	2.2	1	541.3	6162	San Luis Obispo
076-382-006	857	Government	21	Developed, Open Space	0.2	1	12.6	6196	San Luis Obispo
076-532-028	860	Public Utility	21	Developed, Open Space	1.6	1	11.6	6196	San Luis Obispo

Prospective Parcel-Scale LID sites in municipalities. Those located that are also located in the high-priority Planning Watersheds (see Figure 4-4), reflecting the highest combination of potential need and opportunity, are highlighted and appear at the top of this table.

APN	County Use Code	County Use Code Definition	NLCD Landcover Value	NLCD Landcover Definition	slope (%)	Watershed Management Zone	Acres	CalWater Watershed Number	MS4
006-085-023	857	Government	23	Developed, Medium Intensity	0.4	1	0.17	6298	Arroyo Grande
006-085-024	857	Government	23	Developed, Medium Intensity	0.4	1	0.12	6298	Arroyo Grande
006-095-010	857	Government	23	Developed, Medium Intensity	0.4	1	0.23	6298	Arroyo Grande
006-153-005	857	Government	23	Developed, Medium Intensity	0.4	1	0.12	6288	Arroyo Grande
006-391-033	857	Government	23	Developed, Medium Intensity	0.9	1	0.11	6288	Arroyo Grande
006-444-011	857	Government	21	Developed, Open Space	0.2	1	0.05	6288	Arroyo Grande
007-183-008	857	Government	22	Developed, Low Intensity	2.4	1	0.14	6288	Arroyo Grande
007-191-041	857	Government	22	Developed, Low Intensity	7.6	2	0.10	6288	Arroyo Grande
007-191-042	857	Government	21	Developed, Open Space	8.8	1	0.04	6288	Arroyo Grande
007-192-060	857	Government	23	Developed, Medium Intensity	2.0	1	0.09	6288	Arroyo Grande
007-192-065	857	Government	22	Developed, Low Intensity	3.5	1	0.10	6288	Arroyo Grande
007-192-073	857	Government	22	Developed, Low Intensity	3.5	1	0.07	6288	Arroyo Grande
007-501-033	857	Government	21	Developed, Open Space	4.3	1	0.17	6244	Arroyo Grande
007-571-010	857	Government	21	Developed, Open Space	0.7	1	0.02	6244	Arroyo Grande
007-595-006	857	Government	21	Developed, Open Space	0.5	1	0.06	6298	Arroyo Grande
007-771-012	855	Government - Yards	22	Developed, Low Intensity	0.7	1	0.08	6288	Arroyo Grande
007-787-017	857	Government	23	Developed, Medium Intensity	2.1	1	0.11	6288	Arroyo Grande
077-131-018	857	Government	23	Developed, Medium Intensity	0.4	1	0.13	6288	Arroyo Grande
077-192-018	857	Government	22	Developed, Low Intensity	0.1	1	0.11	6288	Arroyo Grande
077-252-084	850	Vacant Government	23	Developed, Medium Intensity	0.7	1	0.19	6288	Arroyo Grande
028-081-008	860	Public Utility	22	Developed, Low Intensity	1.0	4	0.13	6028	Atascadero
028-152-001	857	Government	22	Developed, Low Intensity	1.1	10	0.01	6028	Atascadero
028-213-001	857	Government	22	Developed, Low Intensity	0.1	1	0.00	6071	Atascadero
028-215-022	857	Government	22	Developed, Low Intensity	5.6	4	0.24	6071	Atascadero
028-413-007	857	Government	21	Developed, Open Space	0.7	1	0.20	6067	Atascadero
028-413-015	860	Public Utility	21	Developed, Open Space	0.5	1	0.19	6067	Atascadero
028-413-016	860	Public Utility	71	Grassland/Herbaceous	0.5	1	0.04	6067	Atascadero
029-105-020	857	Government	22	Developed, Low Intensity	1.8	1	0.05	6071	Atascadero
029-105-039	857	Government	22	Developed, Low Intensity	2.7	1	0.18	6071	Atascadero
029-224-001	857	Government	21	Developed, Open Space	4.4	1	0.01	6043	Atascadero
029-234-001	857	Government	21	Developed, Open Space	4.3	1	0.01	6071	Atascadero
029-324-001	857	Government	22	Developed, Low Intensity	0.8	1	0.01	6071	Atascadero
029-341-020	850	Vacant Government	23	Developed, Medium Intensity	2.3	1	0.10	6071	Atascadero

029-361-046	850	Vacant Government	21	Developed, Open Space	0.5	1	0.19	6071	Atascadero
029-361-047	850	Vacant Government	23	Developed, Medium Intensity	0.1	1	0.10	6071	Atascadero
030-072-001	857	Government	21	Developed, Open Space	1.6	4	0.01	6067	Atascadero
030-193-001	851	Government - Office	23	Developed, Medium Intensity	0.2	1	0.11	6071	Atascadero
030-193-002	857	Government	22	Developed, Low Intensity	0.5	1	0.19	6071	Atascadero
030-343-001	857	Government	23	Developed, Medium Intensity	0.9	1	0.01	6071	Atascadero
030-343-002	857	Government	22	Developed, Low Intensity	0.9	1	0.09	6071	Atascadero
030-343-003	857	Government	22	Developed, Low Intensity	0.9	1	0.10	6071	Atascadero
030-523-001	857	Government	22	Developed, Low Intensity	1.7	1	0.03	6071	Atascadero
031-026-001	857	Government	21	Developed, Open Space	2.8	1	0.10	6071	Atascadero
031-044-001	857	Government	21	Developed, Open Space	1.5	1	0.05	6071	Atascadero
031-126-001	857	Government	22	Developed, Low Intensity	1.1	1	0.08	6071	Atascadero
031-143-001	857	Government	21	Developed, Open Space	1.7	1	0.05	6071	Atascadero
031-203-001	857	Government	21	Developed, Open Space	0.7	1	0.04	6071	Atascadero
031-212-001	857	Government	21	Developed, Open Space	2.9	2	0.11	6071	Atascadero
031-361-005	854	Government Recreational	22	Developed, Low Intensity	0.6	1	0.21	6071	Atascadero
031-361-011	854	Government Recreational	21	Developed, Open Space	0.5	1	0.22	6071	Atascadero
031-361-022	857	Government	21	Developed, Open Space	0.8	1	0.24	6071	Atascadero
031-371-014	820	School	22	Developed, Low Intensity	1.2	1	0.24	6071	Atascadero
031-372-011	857	Government	22	Developed, Low Intensity	1.1	1	0.09	6071	Atascadero
031-381-023	857	Government	21	Developed, Open Space	2.9	1	0.02	6071	Atascadero
049-112-010	857	Government	22	Developed, Low Intensity	3.4	4	0.06	6028	Atascadero
049-191-008	857	Government	21	Developed, Open Space	1.8	1	0.03	6043	Atascadero
049-191-014	860	Public Utility	71	Grassland/Herbaceous	3.2	1	0.06	6043	Atascadero
050-131-007	857	Government	21	Developed, Open Space	3.0	2	0.16	6043	Atascadero
050-321-009	857	Government	21	Developed, Open Space	3.2	1	0.08	6043	Atascadero
054-133-001	857	Government	71	Grassland/Herbaceous	4.8	2	0.07	6071	Atascadero
054-211-001	857	Government	21	Developed, Open Space	1.3	1	0.04	6071	Atascadero
055-321-006	857	Government	21	Developed, Open Space	7.2	1	0.08	6071	Atascadero
056-262-011	857	Government	22	Developed, Low Intensity	1.2	1	0.09	6071	Atascadero
056-402-011	857	Government	43	Mixed Forest	12.2	5	0.10	6071	Atascadero
008-061-005	857	Government	22	Developed, Low Intensity	1.7	4	0.22	5937	Paso Robles
008-072-002	860	Public Utility	22	Developed, Low Intensity	0.3	4	0.21	5937	Paso Robles
008-091-021	857	Government	22	Developed, Low Intensity	4.4	4	0.17	5937	Paso Robles
008-171-008	820	School	23	Developed, Medium Intensity	1.3	4	0.17	5937	Paso Robles
008-183-001	857	Government	22	Developed, Low Intensity	0.6	4	0.16	5937	Paso Robles
008-183-002	857	Government	23	Developed, Medium Intensity	0.6	4	0.19	5937	Paso Robles
008-184-001	857	Government	21	Developed, Open Space	0.7	4	0.17	5937	Paso Robles
008-207-002	857	Government	21	Developed, Open Space	10.7	4	0.14	5937	Paso Robles
008-211-002	820	School	22	Developed, Low Intensity	2.6	4	0.17	5937	Paso Robles
008-213-016	857	Government	21	Developed, Open Space	10.2	4	0.13	5937	Paso Robles
008-247-021	860	Public Utility	22	Developed, Low Intensity	0.7	4	0.12	5937	Paso Robles
008-251-006	857	Government	21	Developed, Open Space	1.0	4	0.12	5937	Paso Robles
008-251-008	857	Government	21	Developed, Open Space	0.9	4	0.18	5937	Paso Robles
008-251-009	857	Government	21	Developed, Open Space	0.9	4	0.18	5937	Paso Robles
008-261-002	857	Government	21	Developed, Open Space	0.6	4	0.14	5937	Paso Robles
008-271-007	857	Government	21	Developed, Open Space	5.0	4	0.02	5937	Paso Robles
008-307-008	857	Government	23	Developed, Medium Intensity	0.7	4	0.16	5937	Paso Robles
008-329-006	860	Public Utility	23	Developed, Medium Intensity	0.6	4	0.18	5937	Paso Robles
008-344-001	857	Government	21	Developed, Open Space	4.0	4	0.23	5937	Paso Robles
009-046-003	857	Government	23	Developed, Medium Intensity	0.4	4	0.07	5937	Paso Robles
009-048-008	860	Public Utility	23	Developed, Medium Intensity	0.5	4	0.10	5937	Paso Robles
009-105-007	860	Public Utility	23	Developed, Medium Intensity	0.5	4	0.05	5937	Paso Robles

009-121-071	857	Government	21	Developed, Open Space	2.0	4	0.19	5937	Paso Robles
009-156-012	860	Public Utility	23	Developed, Medium Intensity	0.6	4	0.14	5937	Paso Robles
009-251-003	857	Government	22	Developed, Low Intensity	3.5	4	0.14	5937	Paso Robles
009-291-026	860	Public Utility	21	Developed, Open Space	0.4	4	0.10	5937	Paso Robles
009-311-031	857	Government	21	Developed, Open Space	0.2	1	0.09	5970	Paso Robles
009-321-001	857	Government	23	Developed, Medium Intensity	0.5	1	0.11	5970	Paso Robles
009-471-034	857	Government	22	Developed, Low Intensity	0.1	1	0.02	5970	Paso Robles
009-511-003	857	Government	21	Developed, Open Space	3.0	1	0.13	5937	Paso Robles
009-521-007	857	Government	23	Developed, Medium Intensity	3.4	4	0.05	5937	Paso Robles
009-562-045	857	Government	22	Developed, Low Intensity	1.4	1	0.21	5937	Paso Robles
009-633-031	852	Government - Fire Dept	21	Developed, Open Space	2.4	4	0.09	5970	Paso Robles
009-691-034	857	#N/A	22	Developed, Low Intensity	0.8	1	0.16	5970	Paso Robles
009-691-035	857	#N/A	21	Developed, Open Space	0.8	1	0.15	5970	Paso Robles
009-776-021	857	#N/A	23	Developed, Medium Intensity	0.7	4	0.06	5970	Paso Robles
009-789-072	850	#N/A	23	Developed, Medium Intensity	0.7	1	0.03	5970	Paso Robles
009-789-073	850	#N/A	22	Developed, Low Intensity	0.7	1	0.03	5970	Paso Robles
009-811-005	857	Government	22	Developed, Low Intensity	2.0	4	0.06	5970	Paso Robles
009-860-001	850	Vacant Government	22	Developed, Low Intensity	1.5	1	0.25	5970	Paso Robles
009-862-022	850	Vacant Government	21	Developed, Open Space	0.6	1	0.13	5970	Paso Robles
025-398-072	857	Government	22	Developed, Low Intensity	0.6	1	0.06	5937	Paso Robles
025-533-058	850	Vacant Government	22	Developed, Low Intensity	3.5	1	0.20	5937	Paso Robles
053-500-002	857	Government	21	Developed, Open Space	2.0	9	0.23	6219	San Luis Obispo
065-220-011	857	Government	21	Developed, Open Space	0.7	1	0.22	6088	Morro Bay
066-025-001	857	Government	22	Developed, Low Intensity	1.1	4	0.01	6088	Morro Bay
066-066-019	856	Government Post Office	23	Developed, Medium Intensity	1.2	4	0.21	6088	Morro Bay
066-071-034	857	Government	23	Developed, Medium Intensity	0.7	4	0.06	6088	Morro Bay
066-073-009	851	Government - Office	23	Developed, Medium Intensity	0.8	4	0.15	6126	Morro Bay
066-075-007	857	Government	24	Developed High Intensity	1.1	4	0.09	6126	Morro Bay
066-075-021	851	Government - Office	24	Developed High Intensity	1.1	4	0.16	6126	Morro Bay
066-187-006	857	Government	22	Developed, Low Intensity	2.4	4	0.05	6126	Morro Bay
066-225-027	857	Government	23	Developed, Medium Intensity	3.9	4	0.06	6126	Morro Bay
066-225-028	857	Government	22	Developed, Low Intensity	2.7	4	0.03	6126	Morro Bay
066-251-014	857	Government	22	Developed, Low Intensity	3.0	4	0.09	6126	Morro Bay
066-321-007	857	Government	24	Developed High Intensity	1.1	4	0.13	6126	Morro Bay
066-321-008	857	Government	23	Developed, Medium Intensity	1.2	4	0.07	6126	Morro Bay
066-332-008	857	Government	23	Developed, Medium Intensity	0.2	1	0.06	6088	Morro Bay
068-159-016	857	Government	23	Developed, Medium Intensity	4.1	3	0.16	6088	Morro Bay
068-168-022	850	Vacant Government	22	Developed, Low Intensity	1.6	4	0.24	6088	Morro Bay
068-251-001	857	Government	71	Grassland/Herbaceous	6.9	10	0.13	6088	Morro Bay
068-258-010	857	Government	22	Developed, Low Intensity	5.6	10	0.07	6088	Morro Bay
068-262-042	857	Government	23	Developed, Medium Intensity	1.1	4	0.16	6088	Morro Bay
068-291-010	857	Government	23	Developed, Medium Intensity	0.2	1	0.03	6088	Morro Bay
068-321-012	857	Government	22	Developed, Low Intensity	0.3	4	0.05	6088	Morro Bay
068-401-002	857	Government	81	Pasture/Hay	4.9	10	0.08	6088	Morro Bay
005-023-011	857	Government	22	Developed, Low Intensity	4.2	10	0.05	6258	Pismo Beach
005-031-017	857	Government	22	Developed, Low Intensity	5.5	10	0.10	6258	Pismo Beach
005-036-010	857	Government	22	Developed, Low Intensity	4.2	10	0.01	6258	Pismo Beach
005-041-022	857	Government	21	Developed, Open Space	5.4	9	0.05	6258	Pismo Beach
005-071-001	857	Government	23	Developed, Medium Intensity	0.4	4	0.17	6258	Pismo Beach
005-074-012	860	Public Utility	23	Developed, Medium Intensity	1.3	4	0.11	6258	Pismo Beach
005-076-021	857	Government	23	Developed, Medium Intensity	1.1	4	0.24	6258	Pismo Beach
005-131-006	820	School	23	Developed, Medium Intensity	1.4	4	0.16	6258	Pismo Beach

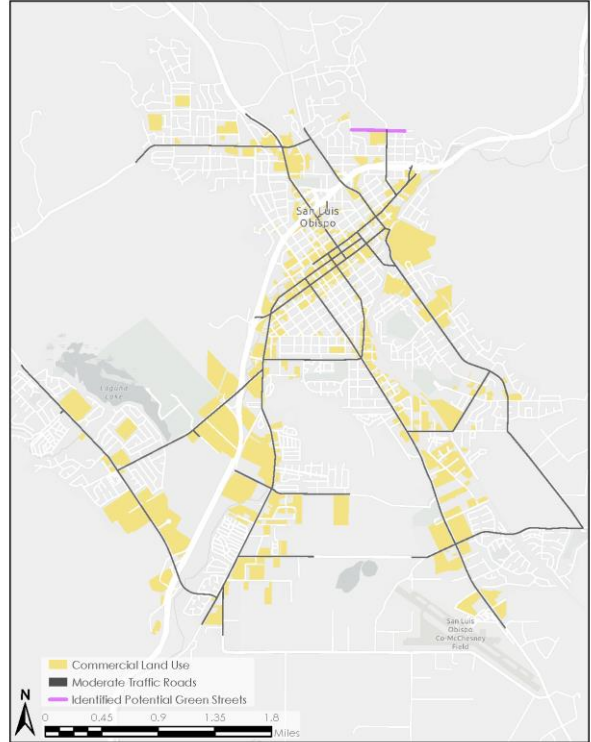
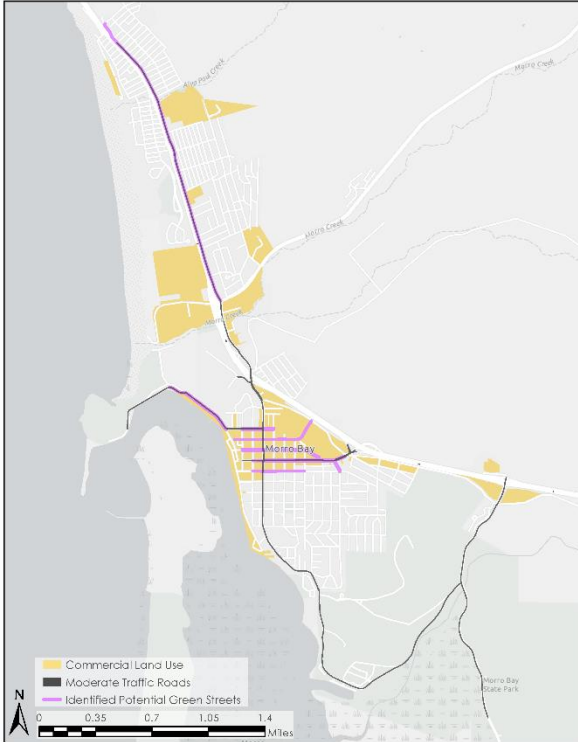
005-134-001	851	Government - Office	23	Developed, Medium Intensity	1.0	4	0.18	6258	Pismo Beach
005-161-034	857	Government	22	Developed, Low Intensity	0.2	4	0.04	6258	Pismo Beach
005-163-002	857	Government	23	Developed, Medium Intensity	0.3	1	0.04	6258	Pismo Beach
005-181-014	851	Government - Office	23	Developed, Medium Intensity	0.6	4	0.09	6258	Pismo Beach
005-181-035	857	Government	23	Developed, Medium Intensity	0.8	4	0.08	6258	Pismo Beach
005-213-034	857	Government	22	Developed, Low Intensity	3.9	2	0.09	6258	Pismo Beach
005-222-027	857	Government	22	Developed, Low Intensity	8.2	9	0.12	6258	Pismo Beach
005-223-001	857	Government	22	Developed, Low Intensity	9.5	1	0.14	6258	Pismo Beach
005-223-002	857	Government	23	Developed, Medium Intensity	6.2	1	0.21	6258	Pismo Beach
005-242-068	850	Vacant Government	22	Developed, Low Intensity	1.5	1	0.03	6258	Pismo Beach
005-271-013	857	Government	22	Developed, Low Intensity	0.9	1	0.01	6258	Pismo Beach
010-141-041	854	Government Recreational	22	Developed, Low Intensity	3.4	4	0.12	6231	Pismo Beach
010-261-061	851	Government - Office	23	Developed, Medium Intensity	1.3	4	0.06	6258	Pismo Beach
010-302-001	857	Government	23	Developed, Medium Intensity	3.8	4	0.09	6258	Pismo Beach
010-341-009	857	Government	23	Developed, Medium Intensity	1.0	4	0.18	6258	Pismo Beach
010-342-001	857	Government	23	Developed, Medium Intensity	1.1	4	0.16	6258	Pismo Beach
010-511-023	857	Government	23	Developed, Medium Intensity	2.0	4	0.20	6231	Pismo Beach
001-023-033	854	Government Recreational	21	Developed, Open Space	0.6	1	0.13	6162	San Luis Obispo
001-141-027	857	Government	22	Developed, Low Intensity	1.1	1	0.25	6172	San Luis Obispo
001-205-012	857	Government	22	Developed, Low Intensity	1.3	1	0.25	6162	San Luis Obispo
001-235-015	857	Government	22	Developed, Low Intensity	1.2	1	0.22	6172	San Luis Obispo
002-313-020	857	Government	22	Developed, Low Intensity	1.8	1	0.01	6162	San Luis Obispo
002-323-008	857 332	#N/A	23	Developed, Medium Intensity	0.9	1	0.15	6172	San Luis Obispo
002-327-003	860	Public Utility	23	Developed, Medium Intensity	1.1	1	0.15	6172	San Luis Obispo
002-412-003	857	Government	23	Developed, Medium Intensity	1.1	1	0.10	6162	San Luis Obispo
002-412-012	857	Government	22	Developed, Low Intensity	1.0	1	0.20	6172	San Luis Obispo
002-412-016	857	Government	22	Developed, Low Intensity	0.6	1	0.21	6172	San Luis Obispo
002-413-010	820	School	22	Developed, Low Intensity	1.7	1	0.21	6162	San Luis Obispo
002-421-020	857	Government	22	Developed, Low Intensity	0.6	1	0.12	6172	San Luis Obispo
002-482-012	857	Government	21	Developed, Open Space	0.4	1	0.15	6196	San Luis Obispo
003-571-019	857	Government	22	Developed, Low Intensity	2.0	1	0.06	6196	San Luis Obispo
003-644-014	857	Government	23	Developed, Medium Intensity	0.9	1	0.18	6196	San Luis Obispo
003-703-002	857	Government	22	Developed, Low Intensity	2.4	3	0.03	6196	San Luis Obispo
003-721-048	820	School	23	Developed, Medium Intensity	0.6	1	0.20	6196	San Luis Obispo
003-736-014	857	Government	22	Developed, Low Intensity	1.0	1	0.16	6196	San Luis Obispo
004-272-049	857	Government	22	Developed, Low Intensity	2.2	4	0.11	6196	San Luis Obispo
004-573-003	857	Government	22	Developed, Low Intensity	2.4	1	0.16	6196	San Luis Obispo
004-582-001	857	Government	23	Developed, Medium Intensity	1.5	1	0.13	6196	San Luis Obispo
004-741-004	854	Government Recreational	22	Developed, Low Intensity	0.2	1	0.18	6196	San Luis Obispo
004-822-010	857	Government	21	Developed, Open Space	1.0	1	0.08	6196	San Luis Obispo
004-912-064	857	Government	22	Developed, Low Intensity	0.9	1	0.00	6196	San Luis Obispo
004-951-022	850	Vacant Government	21	Developed, Open Space	1.1	3	0.22	6196	San Luis Obispo
004-951-024	850 200	#N/A	21	Developed, Open Space	1.6	3	0.15	6196	San Luis Obispo
052-115-001	820	School	23	Developed, Medium Intensity	2.0	3	0.11	6162	San Luis Obispo
052-115-002	820	School	23	Developed, Medium Intensity	2.0	3	0.11	6162	San Luis Obispo
052-115-003	820	School	22	Developed, Low Intensity	2.0	3	0.20	6162	San Luis Obispo
052-133-011	857	Government	21	Developed, Open Space	4.4	9	0.00	6172	San Luis Obispo
052-205-003	860	Public Utility	22	Developed, Low Intensity	0.9	1	0.16	6162	San Luis Obispo
052-231-009	857	Government	21	Developed, Open Space	0.9	3	0.03	6162	San Luis Obispo
052-351-043	857	Government	22	Developed, Low Intensity	1.1	1	0.08	6196	San Luis Obispo
052-482-013	857	Government	22	Developed, Low Intensity	1.9	3	0.05	6162	San Luis Obispo
052-512-011	857	Government	21	Developed, Open Space	4.9	9	0.08	6162	San Luis Obispo

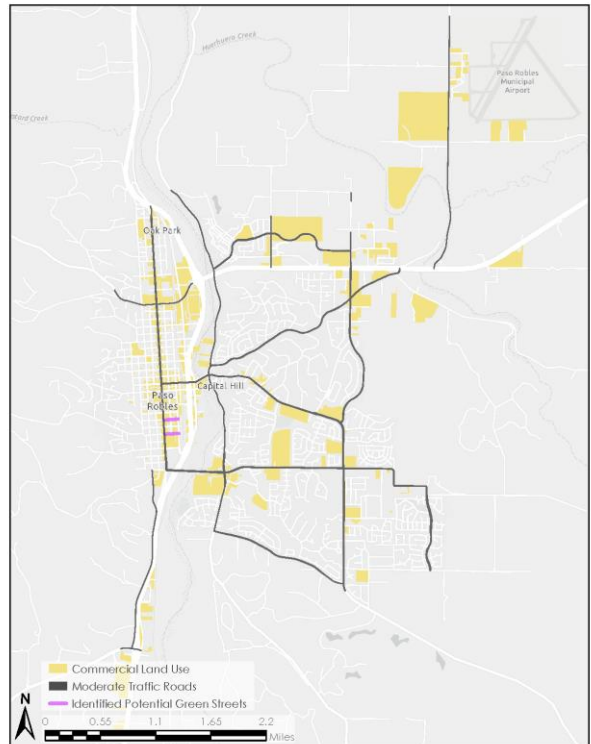
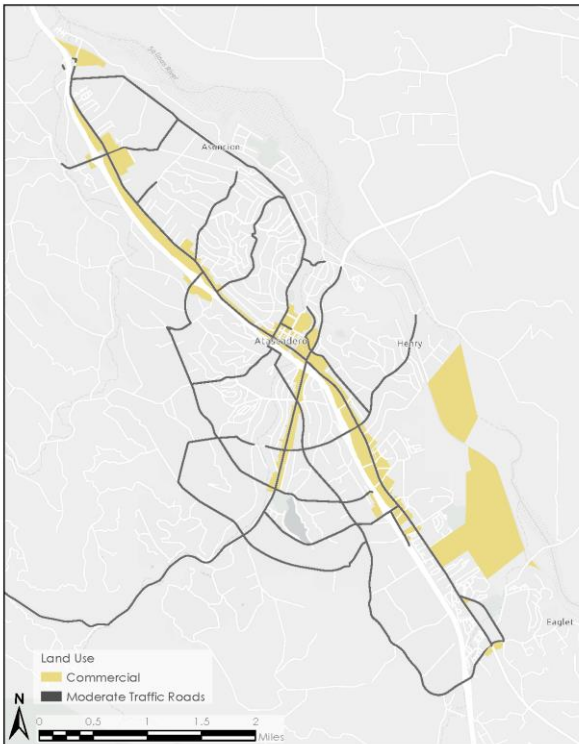
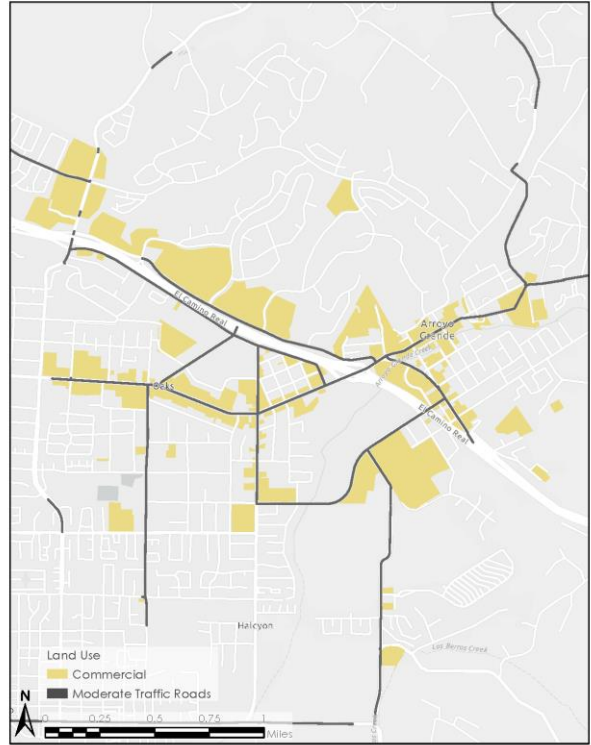
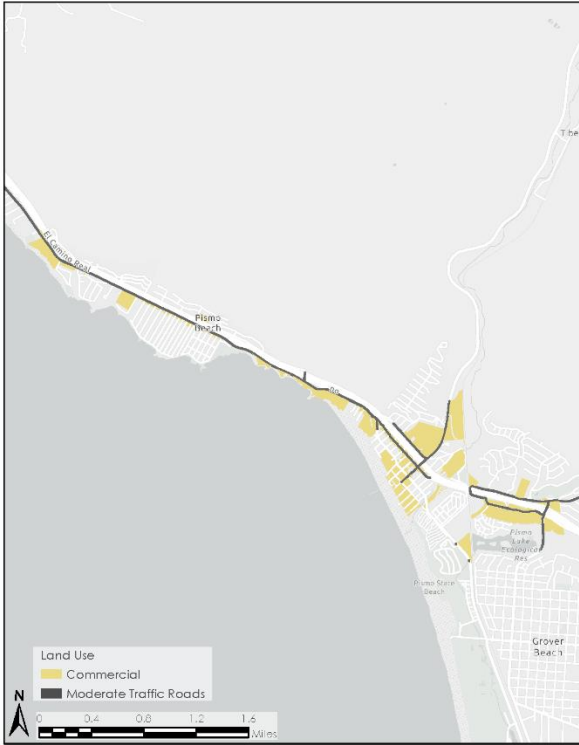
053-071-025	850	Vacant Government	21	Developed, Open Space	1.2	1	0.23	6196	San Luis Obispo
053-151-038	850 035	#N/A	21	Developed, Open Space	0.1	1	0.14	6196	San Luis Obispo
053-212-012	860	Public Utility	21	Developed, Open Space	2.5	1	0.06	6196	San Luis Obispo
053-251-012	857	Government	23	Developed, Medium Intensity	0.2	1	0.02	6196	San Luis Obispo

APPENDIX 4-G

Potential and Identified Green Streets

The following maps identify streets that meet basic criteria for Green Street retrofitting (minor or other arterial, near or adjacent to commercial land uses, less than 10% hillside gradient). For three municipalities that have already explored these opportunities in detail (Morro Bay, San Luis Obispo, and Paso Robles), specific segments are highlighted on their respective map. Also included is a table that lists *all* of the mapped road segments.





City/Road	Road Segment Lengths (ft)		City/Road	Road Segment Lengths (ft)
Arroyo Grande	12,321		Paso Robles	38,657
Barnett St	1,493		13th St	1,432
Barnett St	167		24th St	1,150
Branch St	46		Airport Rd	1,606
Brisco Rd	240		Buena Vista Dr	820
Corbett Canyon Rd	147		Cedarwood Dr	0
Courtland St	12		Creston Rd	5,149
Crown Hill St	14		Dallons Dr	2,976
E Branch St	1,153		Golden Hill Rd	4,243
el Camino Real	1,216		Green Valley Rd	27
Grand Ave	2,103		Linne Rd	842
Huasna Rd	110		Niblick Rd	2,438
N Halcyon Rd	473		Paso Robles Rd	377
S Elm St	874		River Oaks Dr	1,240
S Halcyon Rd	659		River Rd	1,039
The Pike	23		S River Rd	1,424
Traffic Way	887		S Vine St	452
Valley Rd	627		Sherwood Rd	1,374
W Branch St	1,993		Spring St	8,153
Atascadero	19,992		State Hwy 46	1,359
Atascadero Ave	959		Union Rd	2,487
Capistrano Ave	461		San Luis Obispo	31,974
Curbaril Ave	592		Broad St	3,668
del Rio Rd	683		Buena Vis	85
E Front St	455		Buena Vista Ave	158
el Camino Real	9,819		Cabrillo Hwy	1,517
Lewis Ave	188		California Blvd	1,613
Mercedes Ave	569		Dalidio Dr	119
Morro Rd	2,035		el Camino Real	19
Portola Rd	427		Foothill Blvd	1,410
San Anselmo Rd	969		Grand Ave	551
San Benito Rd	96		Higuera St	2,760
San Jacinto Ave	228		Johnson Ave	1,865
Santa Barbara Rd	497		Laurel Ln	826
Santa Rosa Rd	325		Los Osos Valley Rd	2,275
Santa Ysabel Ave	380		Madonna Rd	2,062
Traffic Way	798		Marsh St	1,836
Viejo Camino	490		Monterey St	1,759
W Front Rd	22		Orcutt Rd	583
Morro Bay	6,928		Osos St	724
Beach St	369		Palm St	10
Cabrillo Hwy	4		Prado Rd	1,156
Embarcadero	716		Prefumo Canyon Rd	6
Kern Ave	9		S Higuera St	2,008
Main St	2,283		San Luis Dr	505
Morro Bay Blvd	1,430		Santa Barbara St	757
Morro Rd	793		Santa Rosa St	736
Quintana Rd	150		South St	667
S Bay Blvd	237		Tank Farm Rd	1,369
Pismo Beach	12,988		Toro St	118
A Ave	8		Vachell Ln	551
Bello St	523		Walnut St	155
Cabrillo Hwy	1,827			
Five Cities Dr	983			
Frontage Rd	3,384			
Hinds Ave	337			
James Way	1,242			
N 4th St	470			
Price Canyon Rd	809			
Price St	2,471			
Shell Beach Rd	362			
Shell Beach St	511			