APPENDIX 3-A

R-TELR Map Outputs

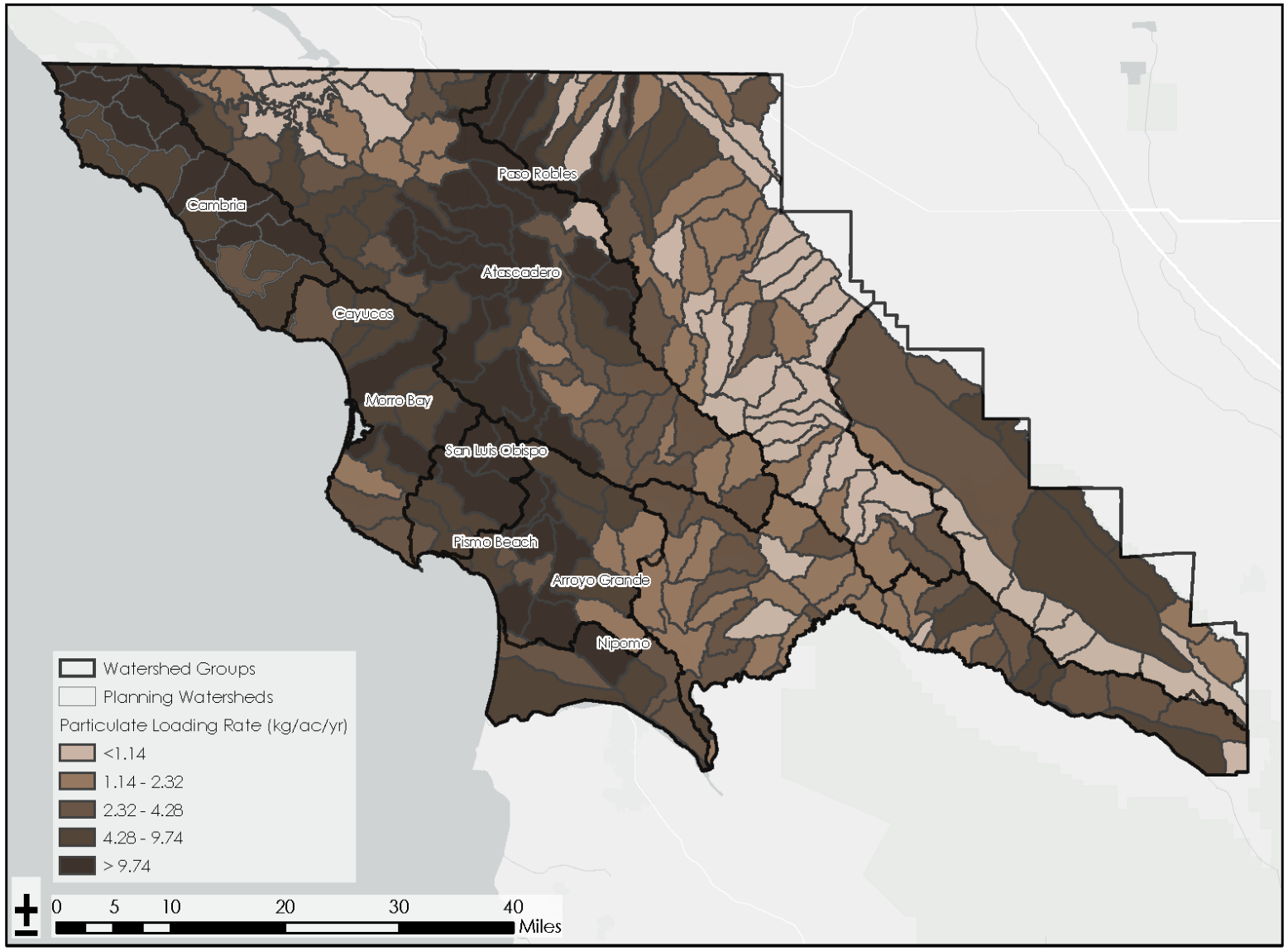
Paso Robles
Cambria
Atascadero
Cayucos
Morro Bay
San Luis Obispo
Pismo Beach
Arroyo Grande
Nipomo
Watershed Groups
Planning Watersheds
Particulate Loading Rate (kg/ac/yr)
<1.14
1.14 - 2.32
2.32 - 4.28
4.28 - 9.74
> 9.74
0 5 10 20 30 40
Miles

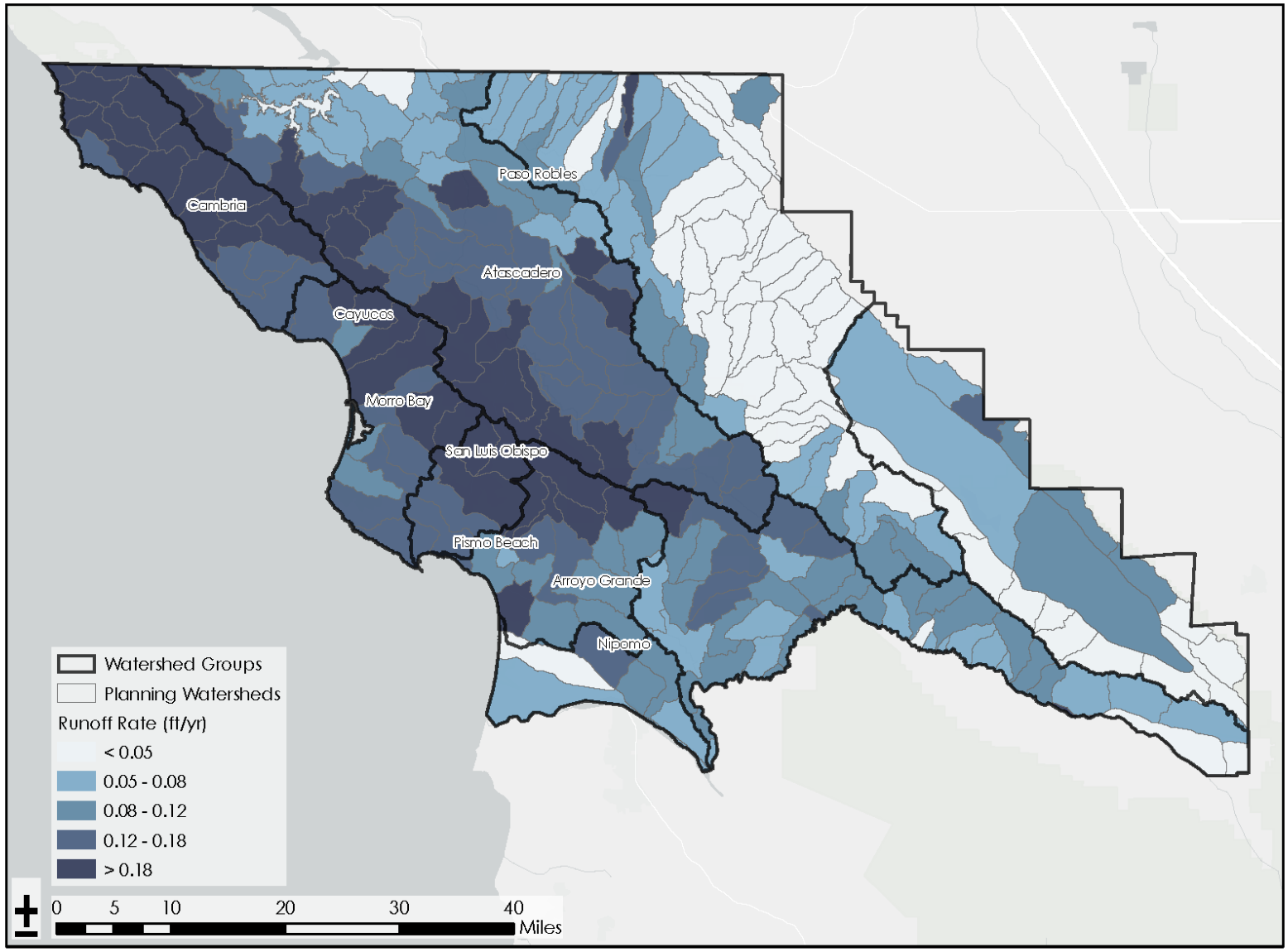
Paso Robles
Cambria
Atascadero
Cayucos
Morro Bay
San Luis Obispo
Pismo Beach
Arroyo Grande
Nipomo
Watershed Groups
Planning Watersheds
Runoff Rate (ft/yr)
< 0.05
0.05 - 0.08
0.08 - 0.12
0.12 - 0.18
> 0.18
0 5 10 20 30 40
Miles

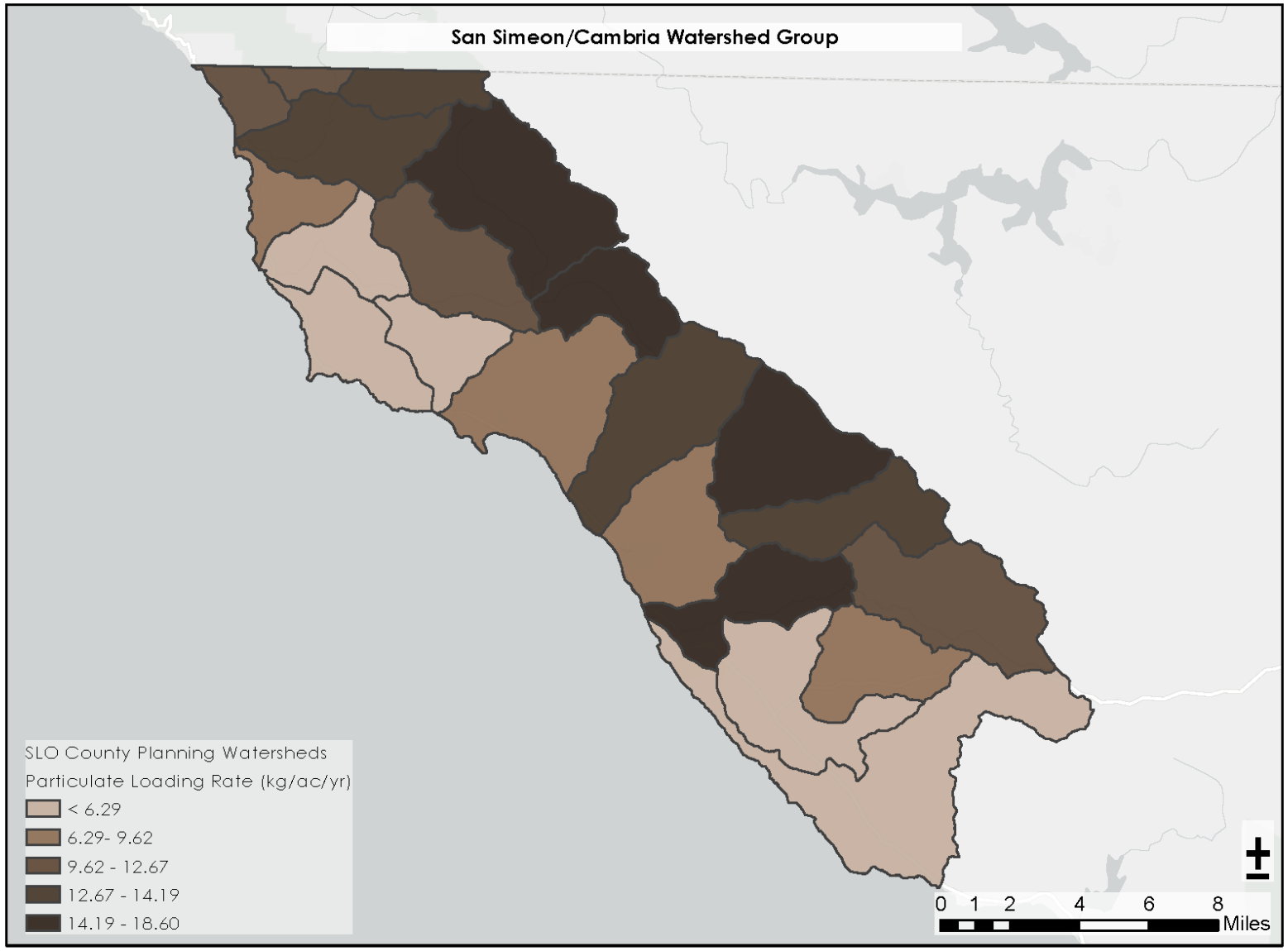
San Simeon/Cambria Watershed Group
SLO County Planning Watersheds
Particulate Loading Rate (kg/ac/yr)
< 6.29
6.29- 9.62
9.62 - 12.67
12.67 - 14.19
14.19 - 18.60
0 1 2 4 6 8
Miles

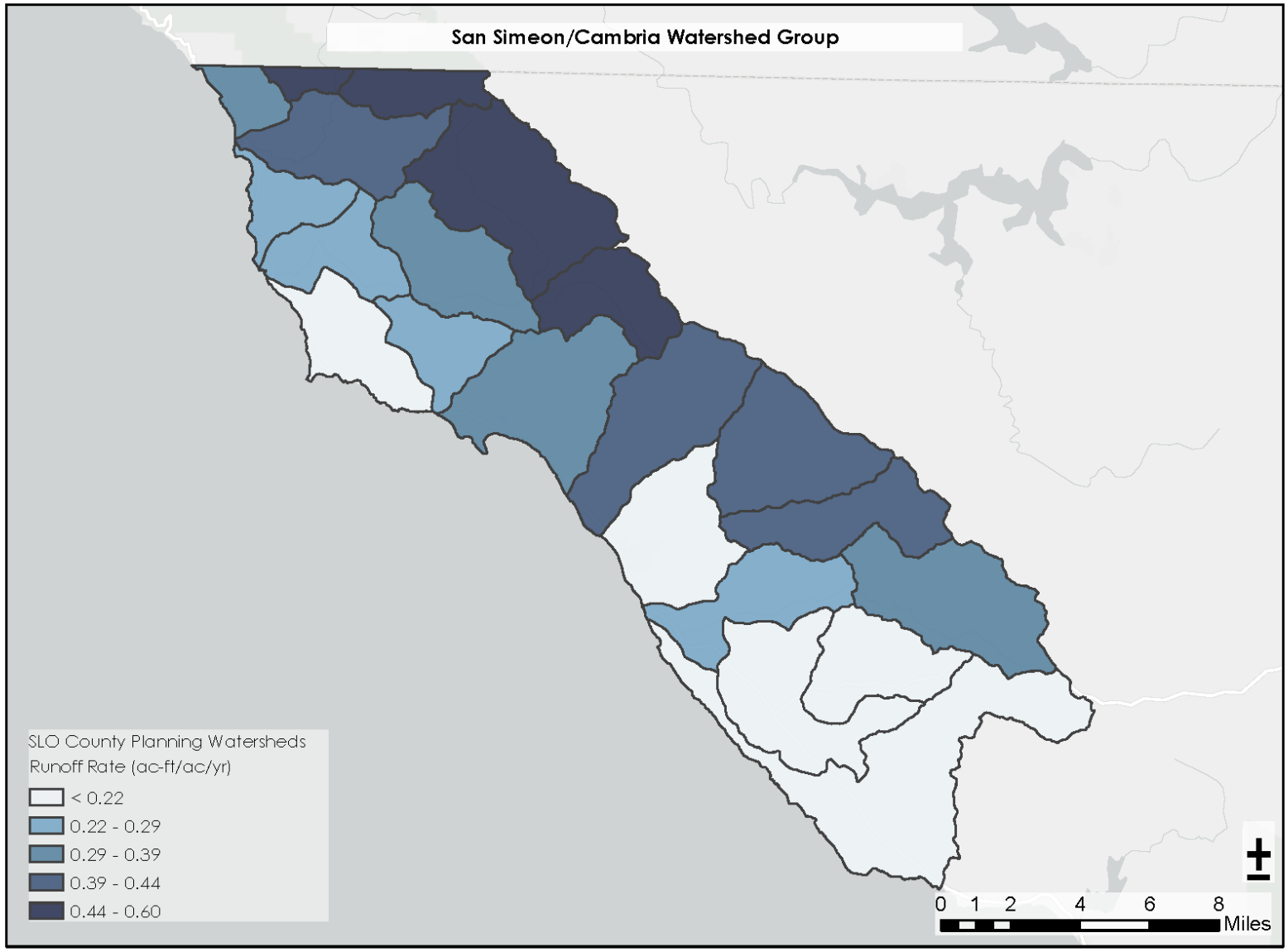
San Simeon/Cambria Watershed Group
SLO County Planning Watersheds
Runoff Rate (ac-ft/ac/yr)
< 0.22
0.22 - 0.29
0.29 - 0.39
0.39 - 0.44
0.44 - 0.60
0 1 2 4 6 8
Miles

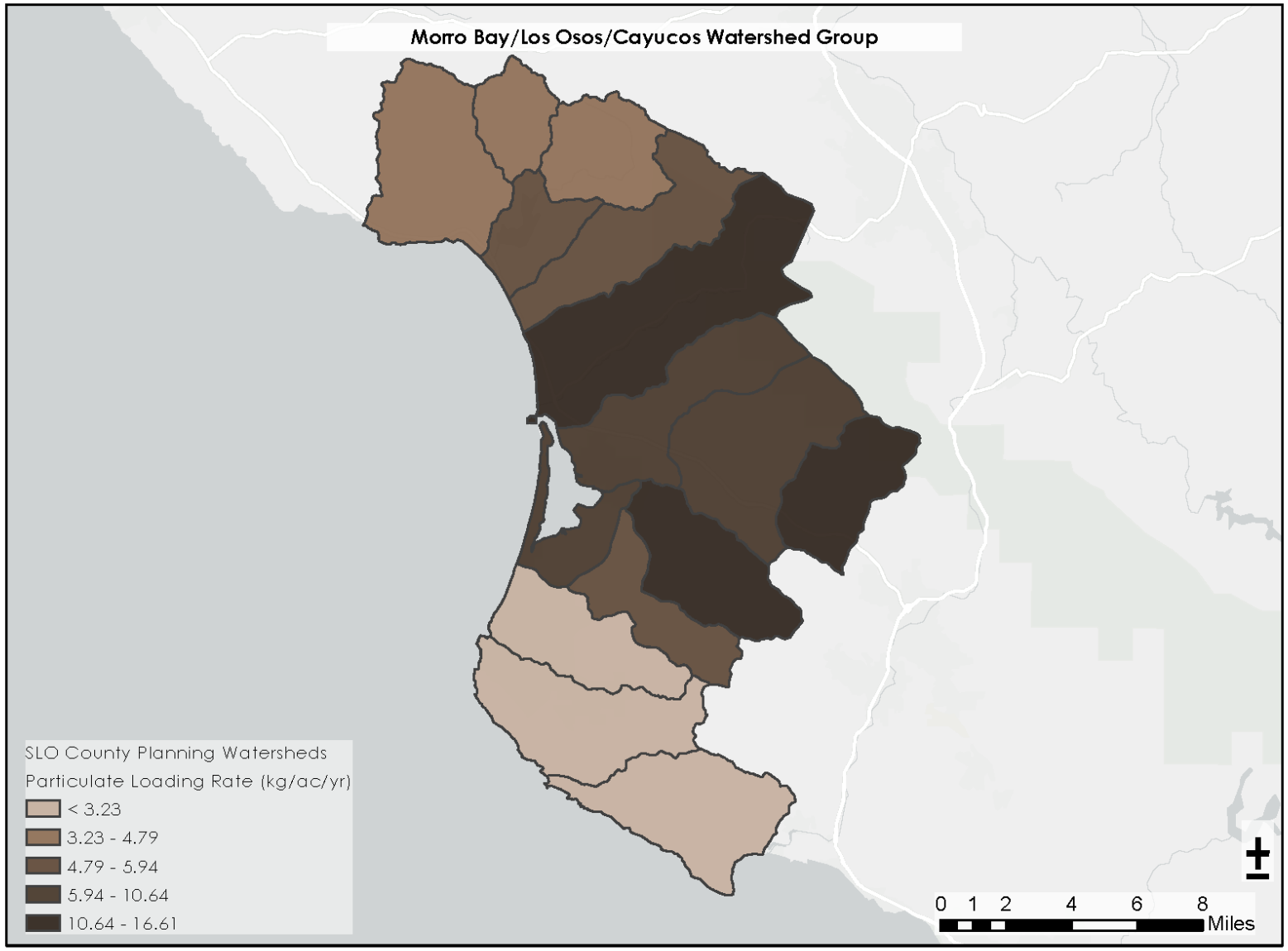
Morro Bay/Los Osos/Cayucos Watershed Group
SLO County Planning Watersheds
Particulate Loading Rate (kg/ac/yr)
< 3.23
3.23 - 4.79
4.79 - 5.94
5.94 - 10.64
10.64 - 16.61
0 1 2 4 6 8
Miles

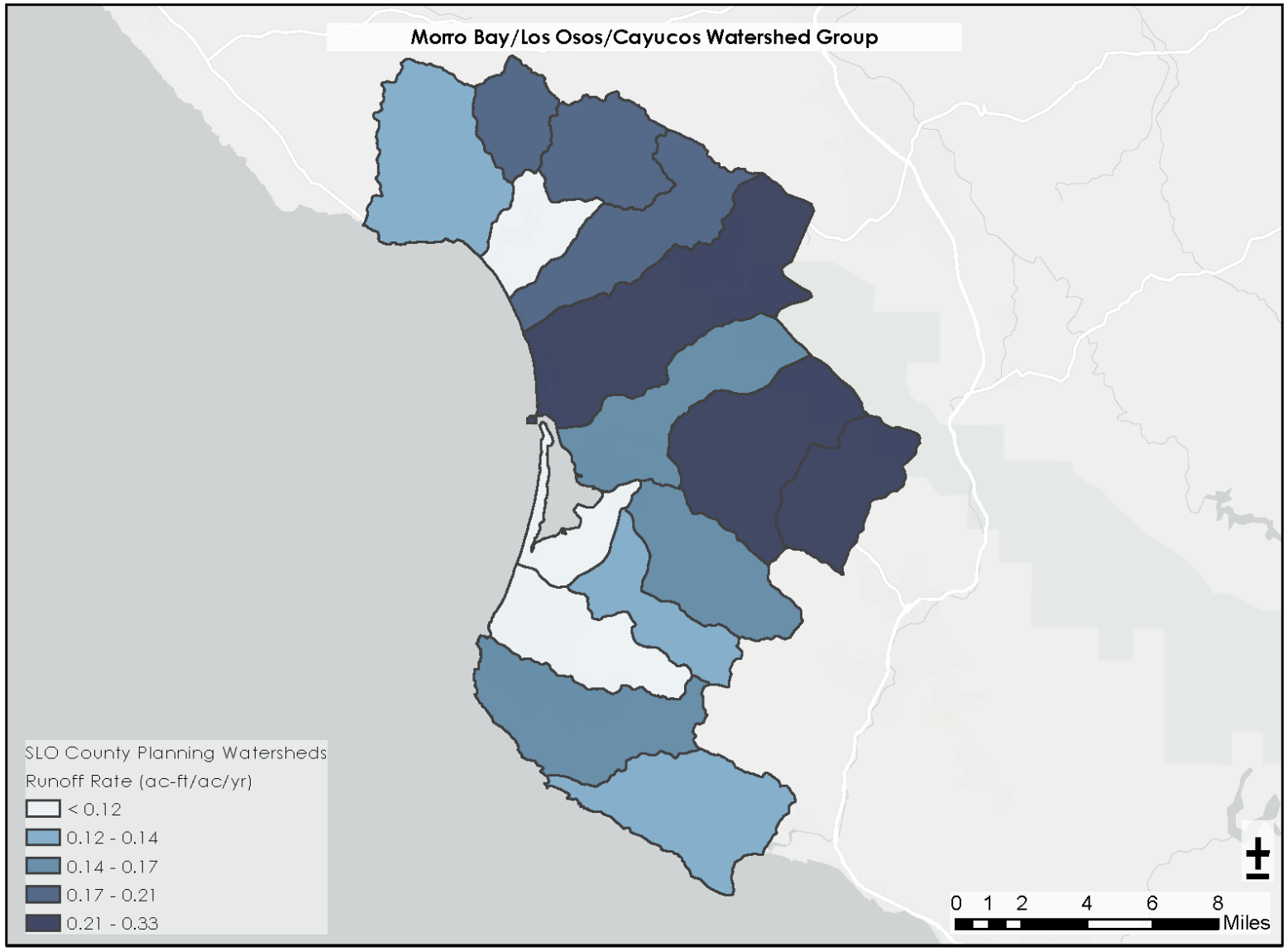
Morro Bay/Los Osos/Cayucos Watershed Group
SLO County Planning Watersheds
Runoff Rate (ac-ft/ac/yr)
< 0.12
0.12 - 0.14
0.14 - 0.17
0.17 - 0.21
0.21 - 0.33
0 1 2 4 6 8
Miles

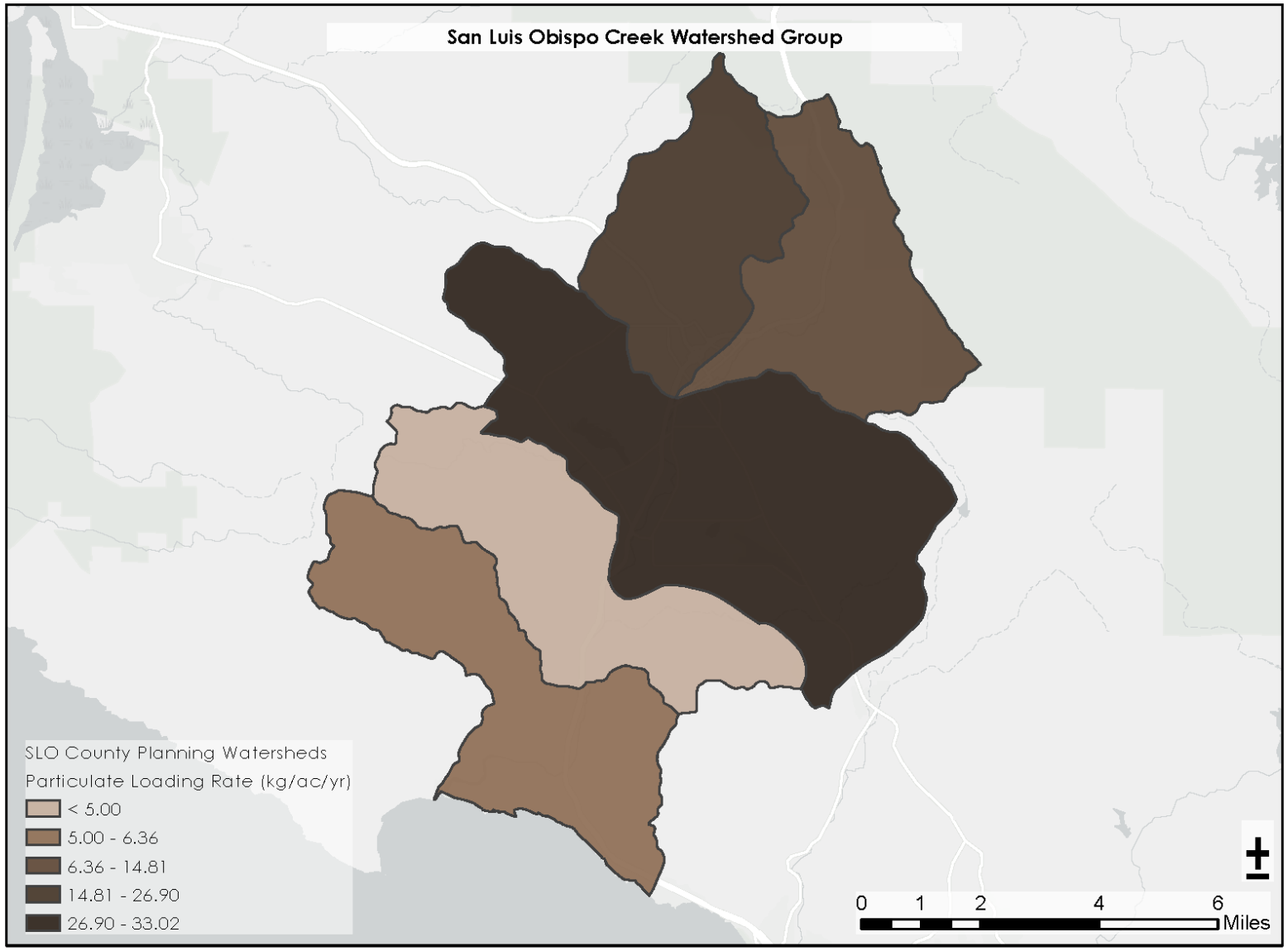
San Luis Obispo Creek Watershed Group
SLO County Planning Watersheds
Particulate Loading Rate (kg/ac/yr)
< 5.00
5.00 - 6.36
6.36 - 14.81
14.81 - 26.90
26.90 - 33.02
0
1
2
4
6
Miles

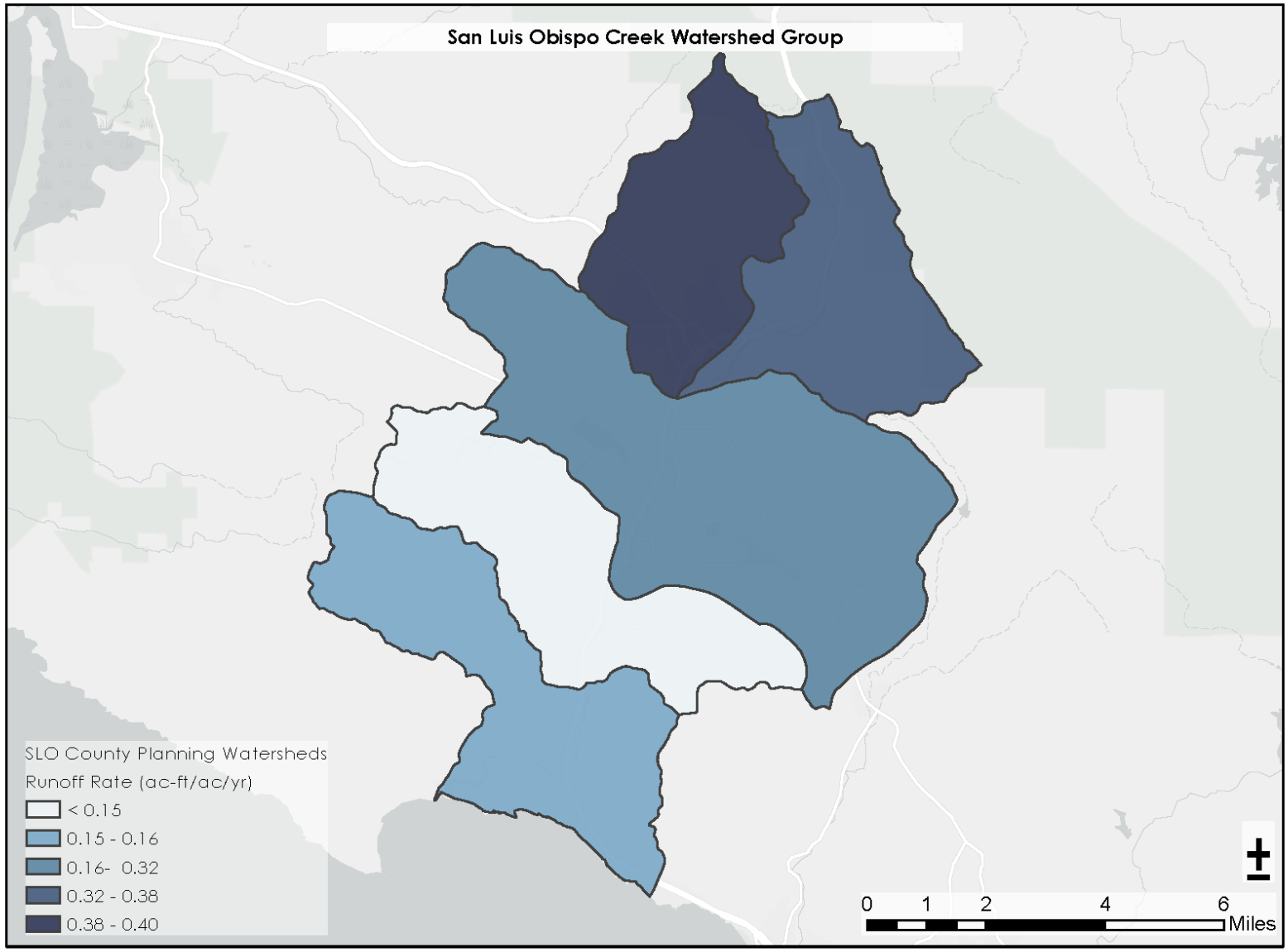
San Luis Obispo Creek Watershed Group
SLO County Planning Watersheds
Runoff Rate (ac-ft/ac/yr)
< 0.15
0.15 - 0.16
0.16- 0.32
0.32 - 0.38
0.38 - 0.40
0 1 2 4 6
Miles

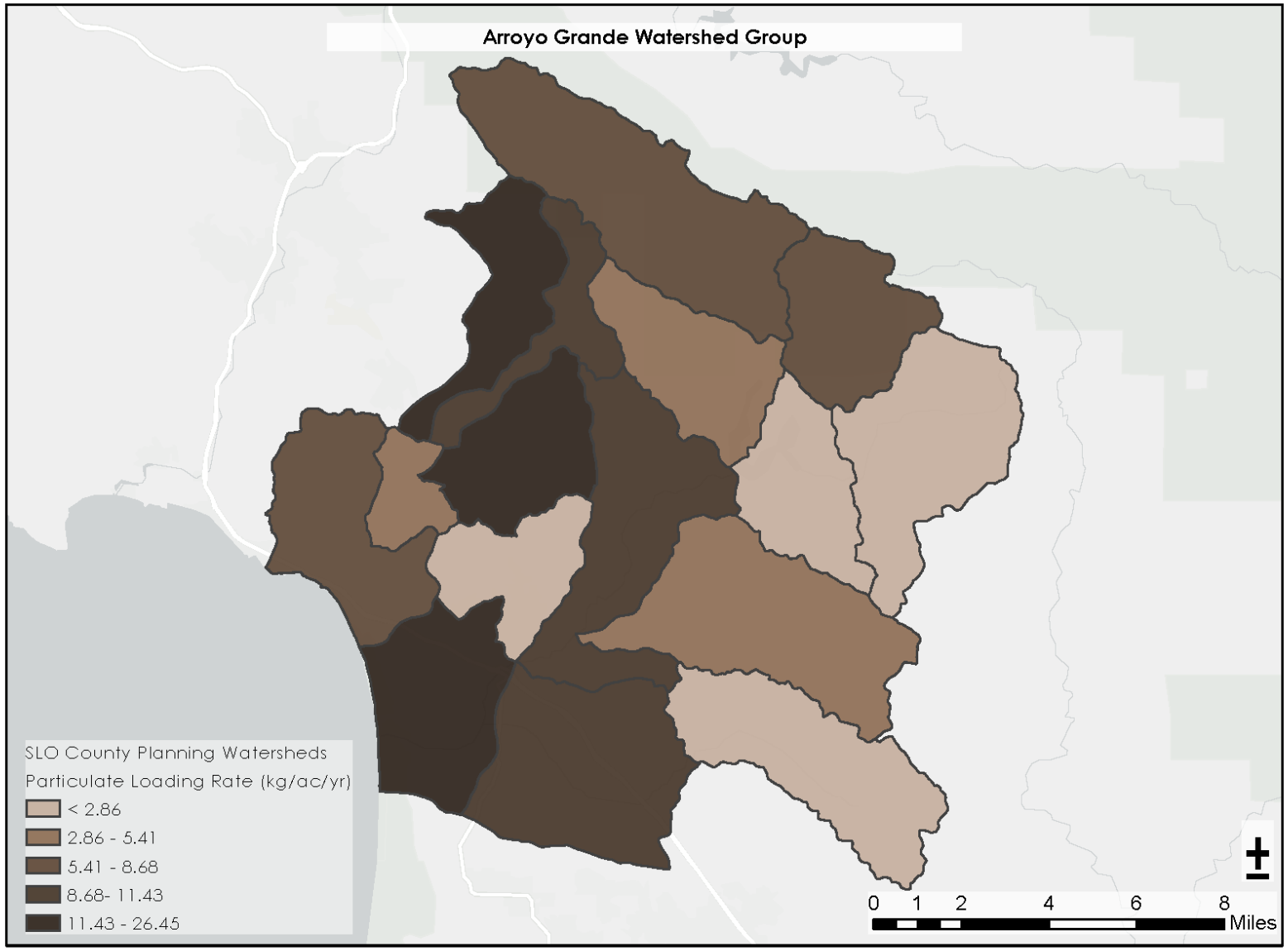
Arroyo Grande Watershed Group
SLO County Planning Watersheds
Particulate Loading Rate (kg/ac/yr)
< 2.86
2.86 - 5.41
5.41 - 8.68
8.68- 11.43
11.43 - 26.45
0 1 2 4 6 8
Miles

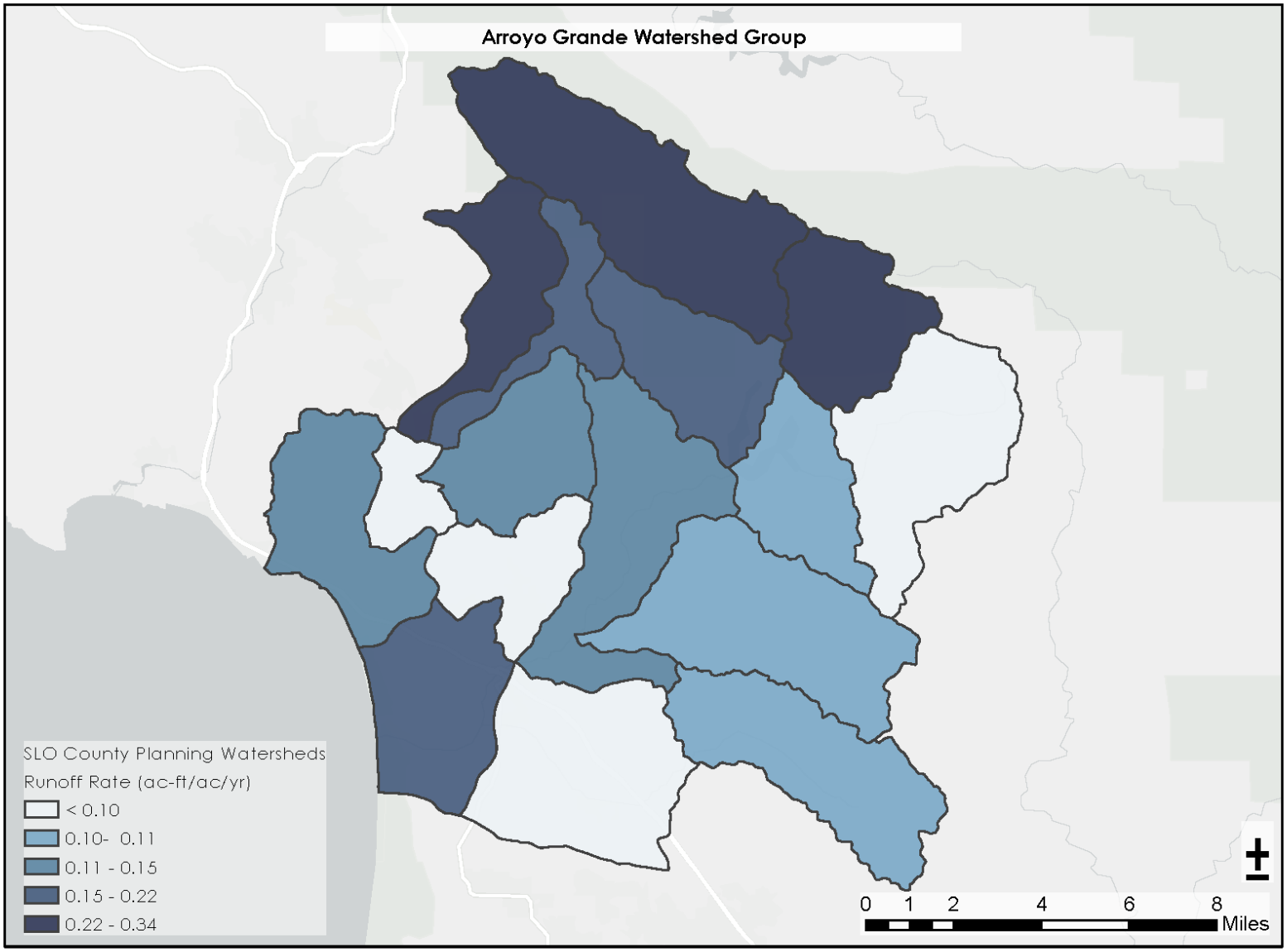
Arroyo Grande Watershed Group
SLO County Planning Watersheds
Runoff Rate (ac-ft/ac/yr)
< 0.10
0.10- 0.11
0.11 - 0.15
0.15 - 0.22
0.22 - 0.34
0 1 2 4 6 8
Miles

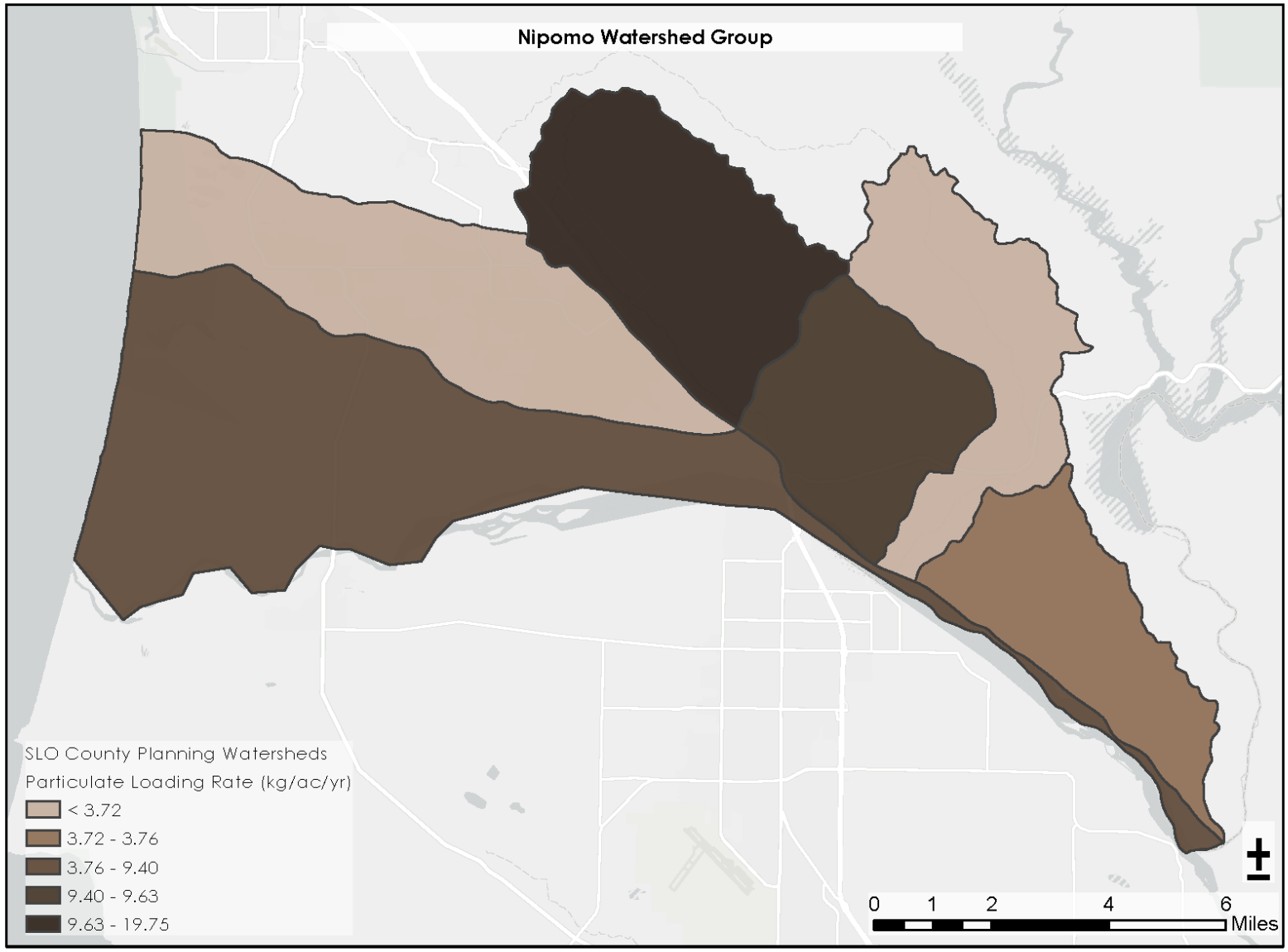
Nipomo Watershed Group
SLO County Planning Watersheds
Particulate Loading Rate (kg/ac/yr)
< 3.72
3.72 - 3.76
3.76 - 9.40
9.40 - 9.63
9.63 - 19.75
0
1
2
4
6
Miles

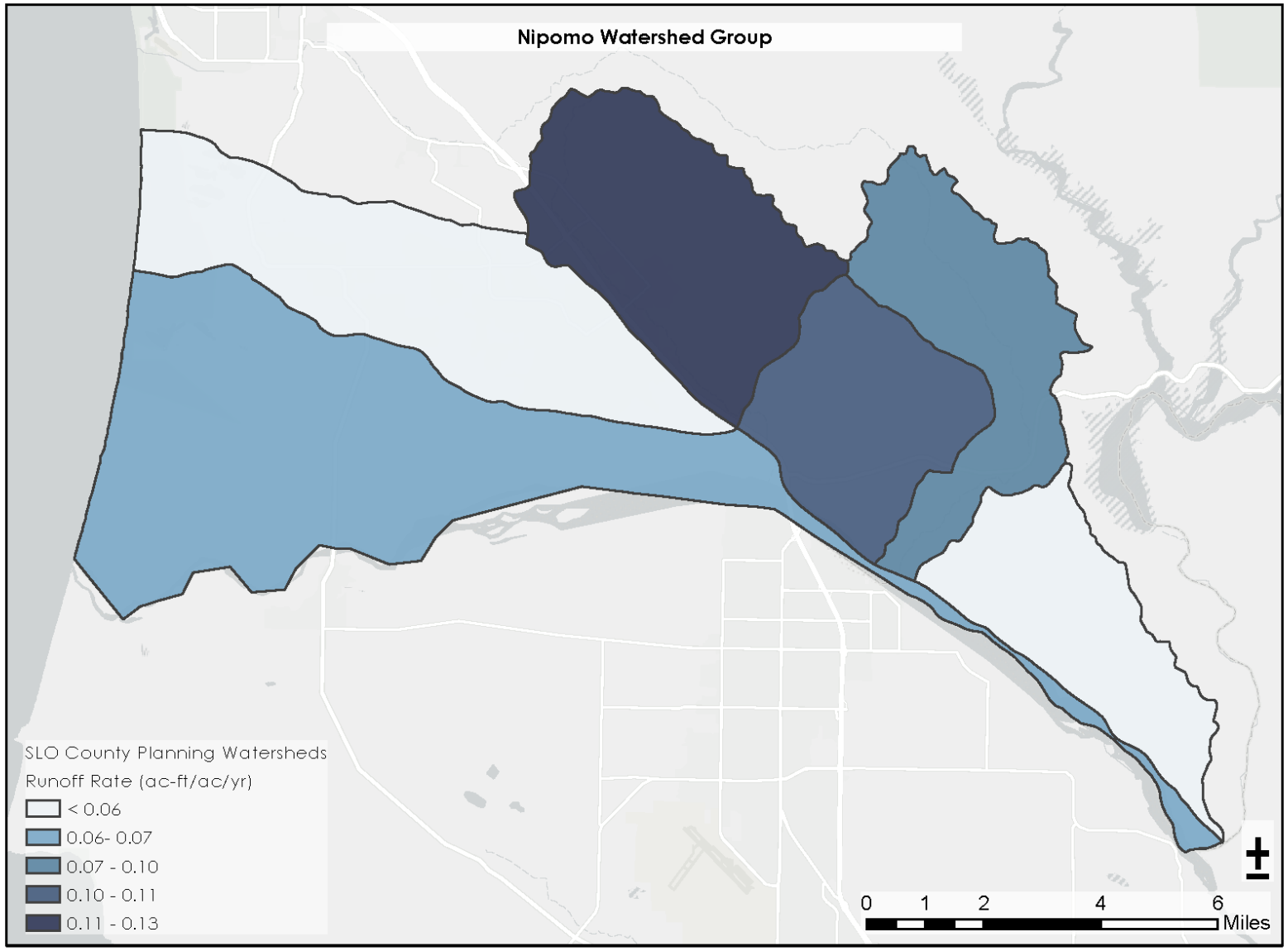
Nipomo Watershed Group
SLO County Planning Watersheds
Runoff Rate (ac-ft/ac/yr)
< 0.06
0.06- 0.07
0.07 - 0.10
0.10 - 0.11
0.11 - 0.13
0
1
2
4
6
Miles

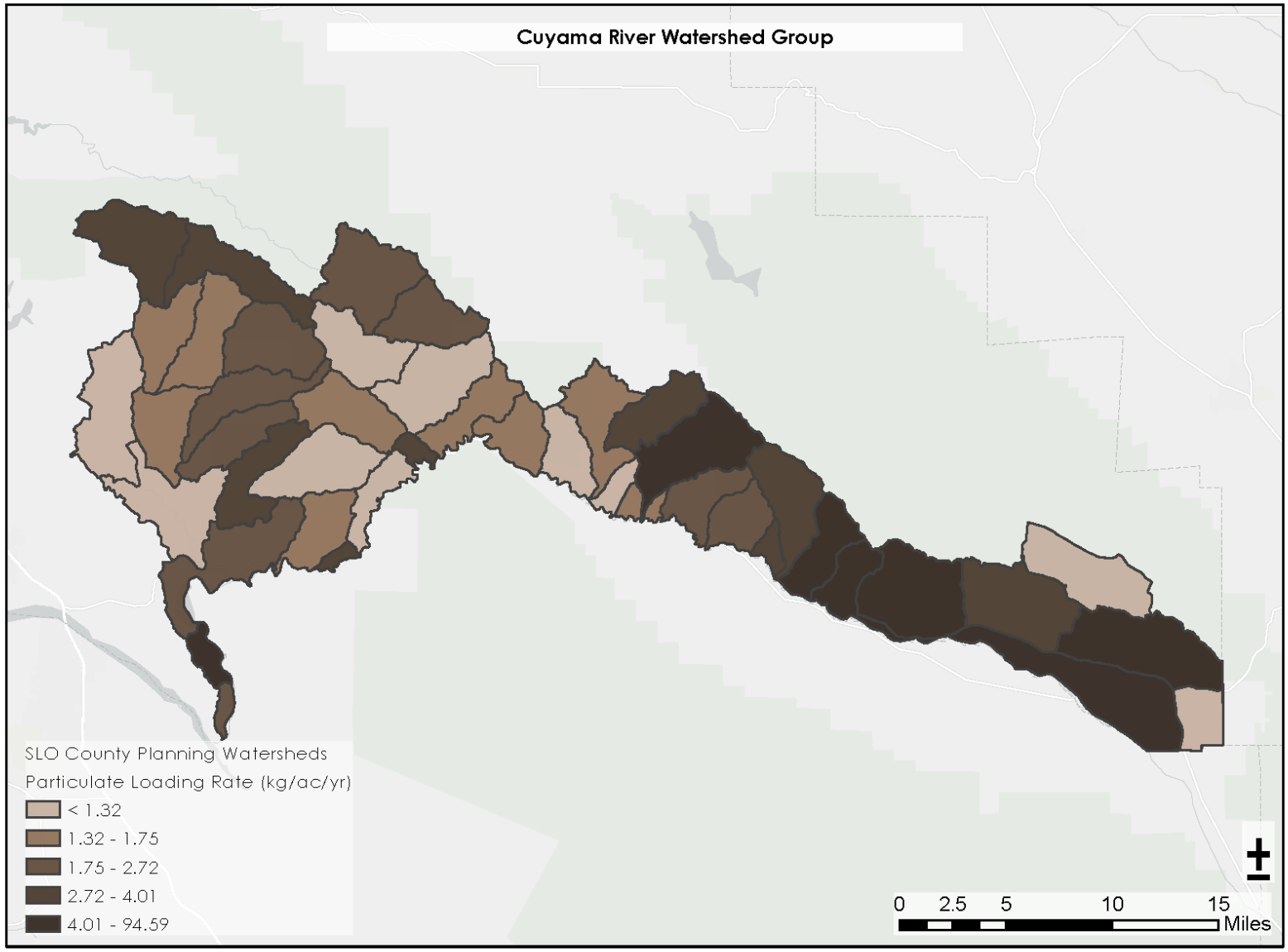
Cuyama River Watershed Group
SLO County Planning Watersheds
Particulate Loading Rate (kg/ac/yr)
< 1.32
1.32 - 1.75
1.75 - 2.72
2.72 - 4.01
4.01 - 94.59
0 2.5 5 10 15
Miles

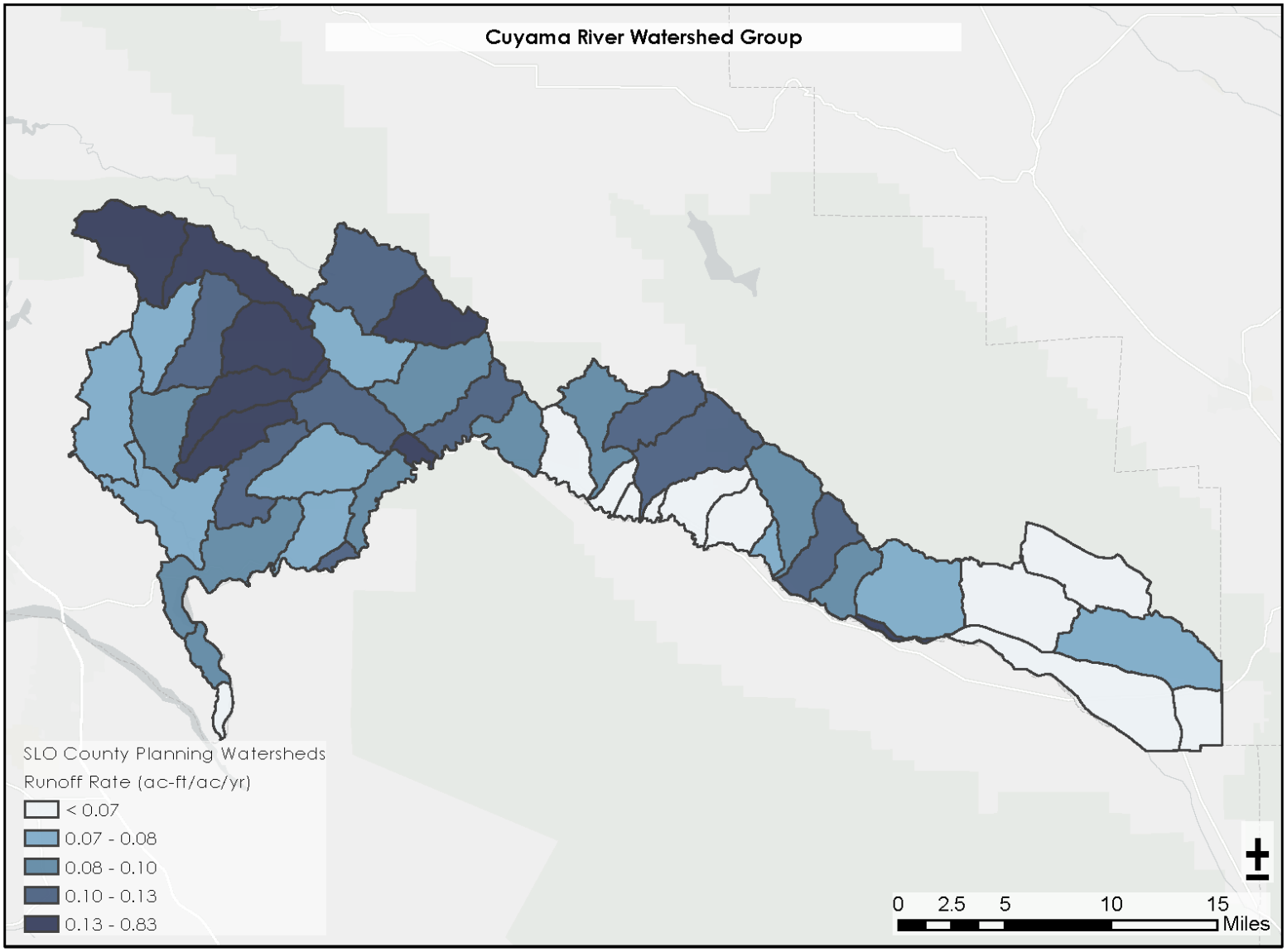
Cuyama River Watershed Group
SLO County Planning Watersheds
Runoff Rate (ac-ft/ac/yr)
< 0.07
0.07 - 0.08
0.08 - 0.10
0.10 - 0.13
0.13 - 0.83
0 2.5 5 10 15
Miles

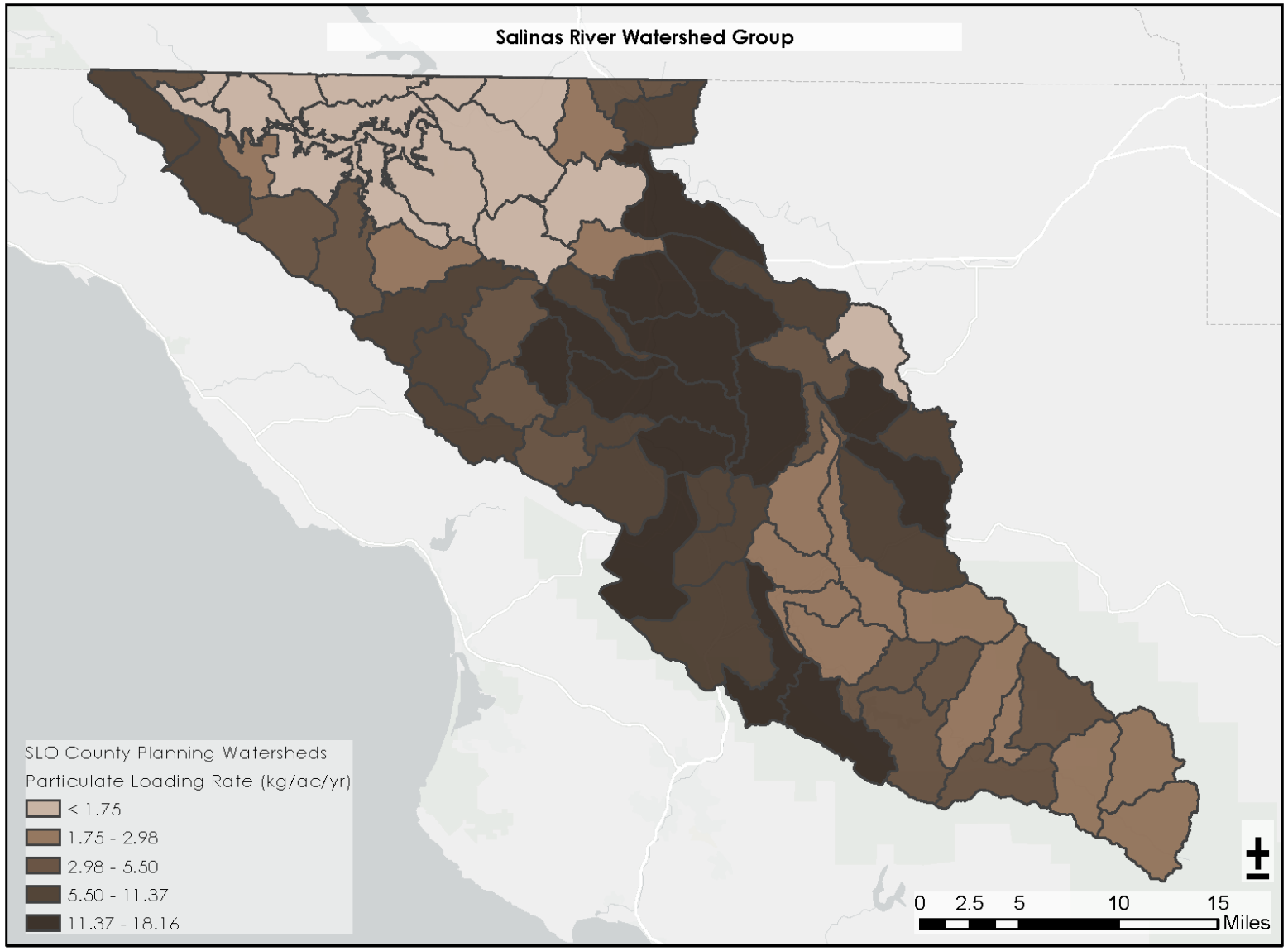
Salinas River Watershed Group
SLO County Planning Watersheds
Particulate Loading Rate (kg/ac/yr)
< 1.75
1.75 - 2.98
2.98 - 5.50
5.50 - 11.37
11.37 - 18.16
0 2.5 5 10 15
Miles

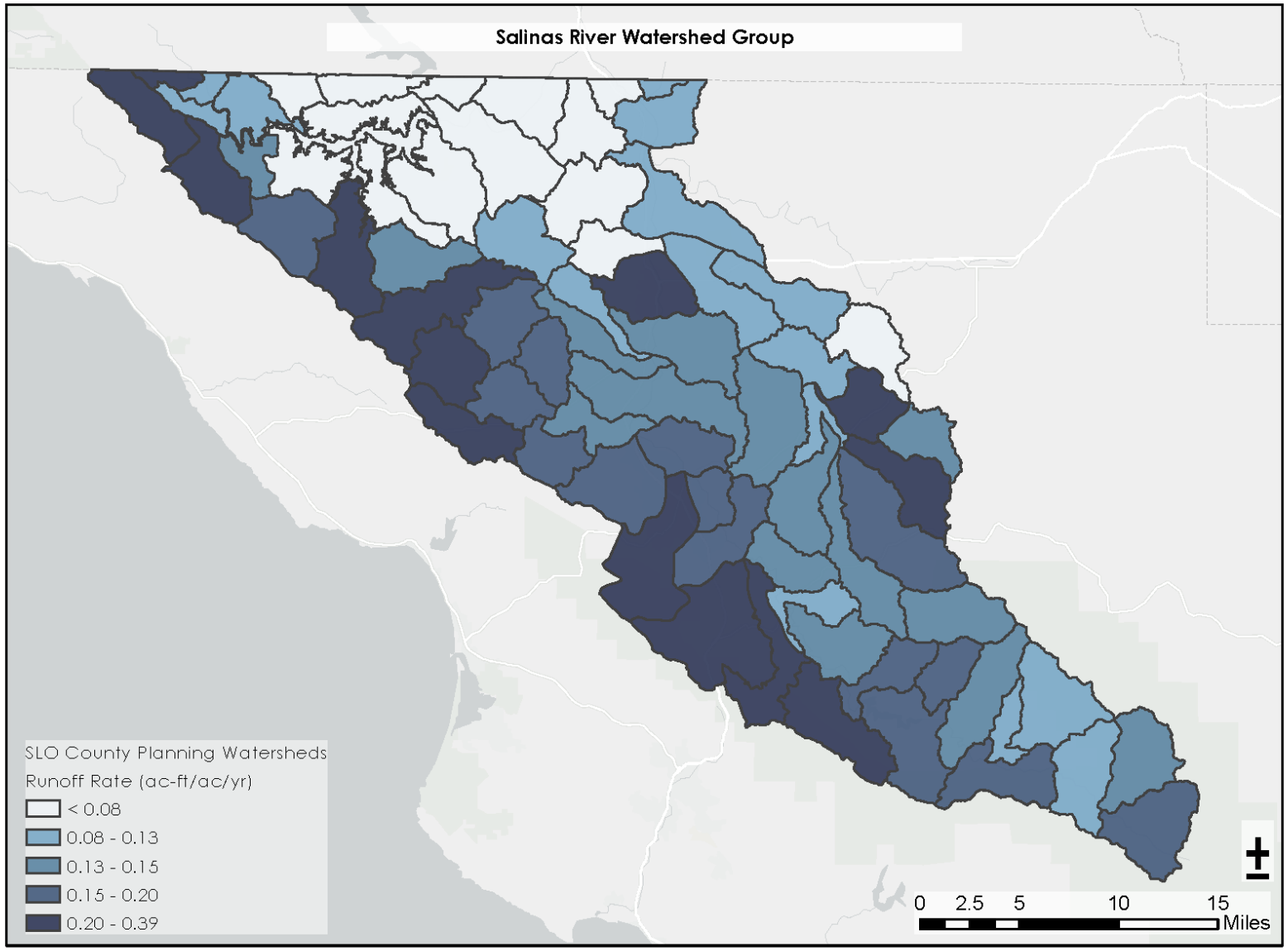
Salinas River Watershed Group
SLO County Planning Watersheds
Runoff Rate (ac-ft/ac/yr)
< 0.08
0.08 - 0.13
0.13 - 0.15
0.15 - 0.20
0.20 - 0.39
0 2.5 5 10 15
Miles

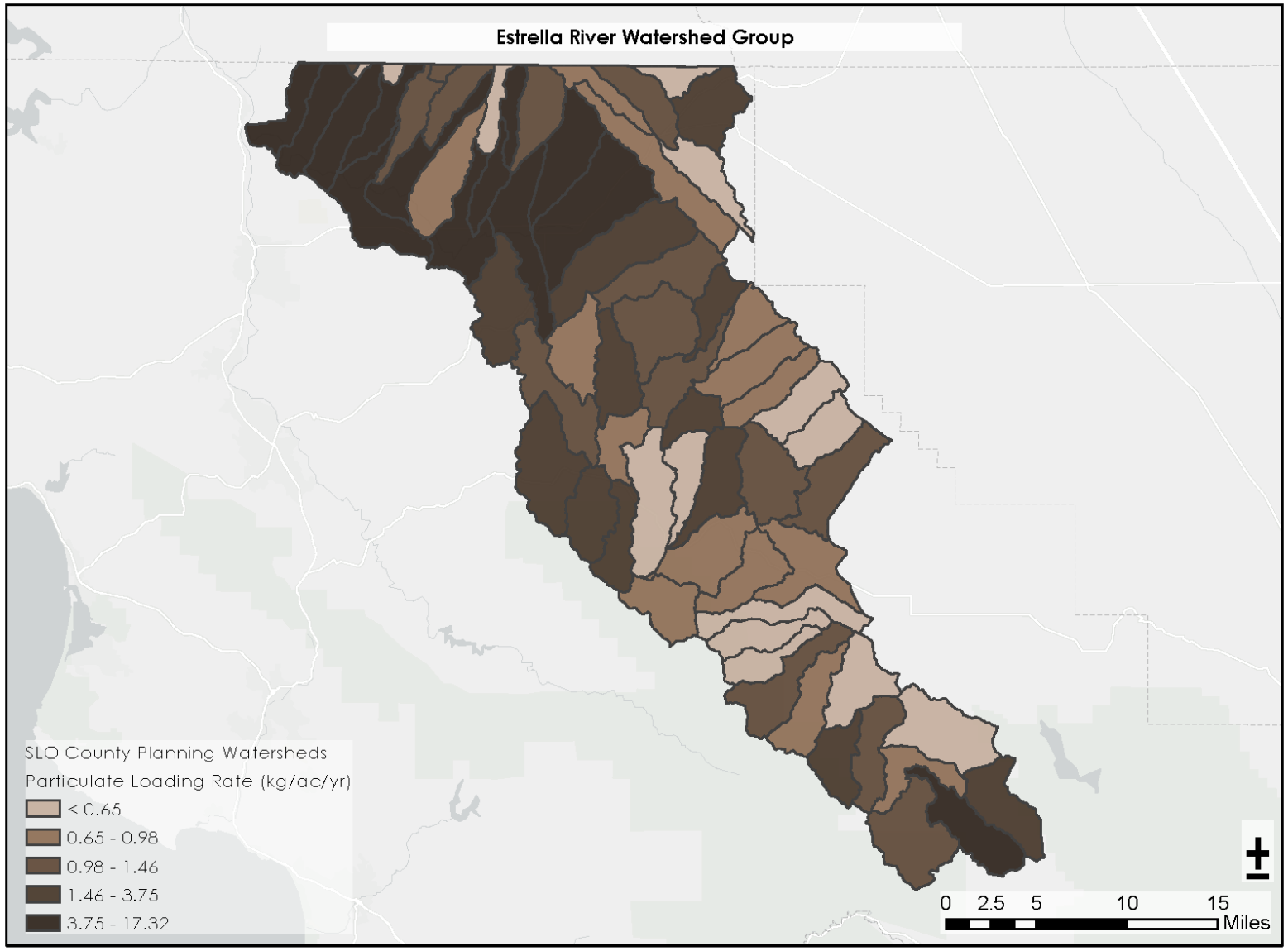
Estrella River Watershed Group
SLO County Planning Watersheds
Particulate Loading Rate (kg/ac/yr)
< 0.65
0.65 - 0.98
0.98 - 1.46
1.46 - 3.75
3.75 - 17.32
0 2.5 5 10 15
Miles

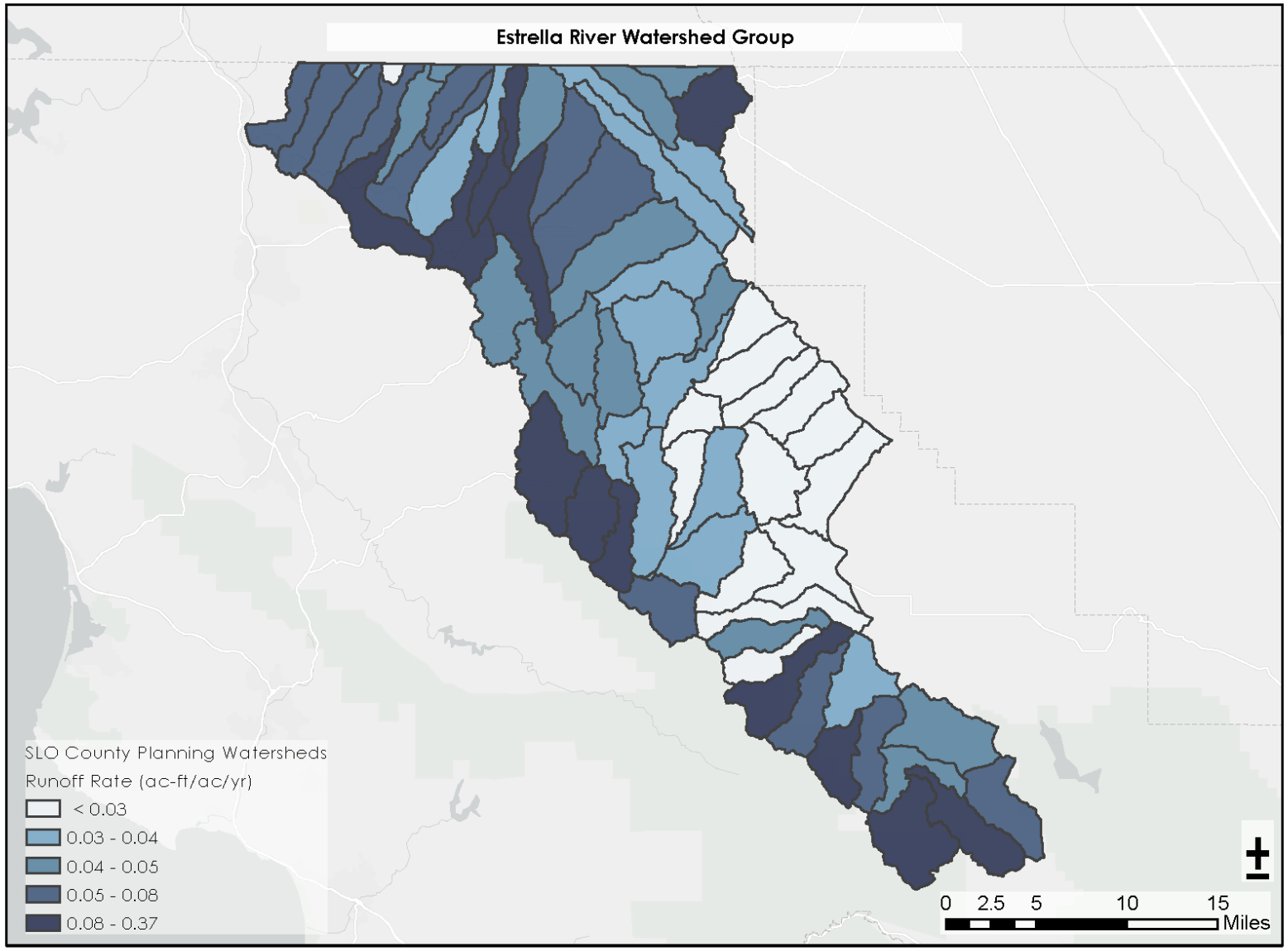
Estrella River Watershed Group
SLO County Planning Watersheds
Runoff Rate (ac-ft/ac/yr)
< 0.03
0.03 - 0.04
0.04 - 0.05
0.05 - 0.08
0.08 - 0.37
0 2.5 5 10 15
Miles

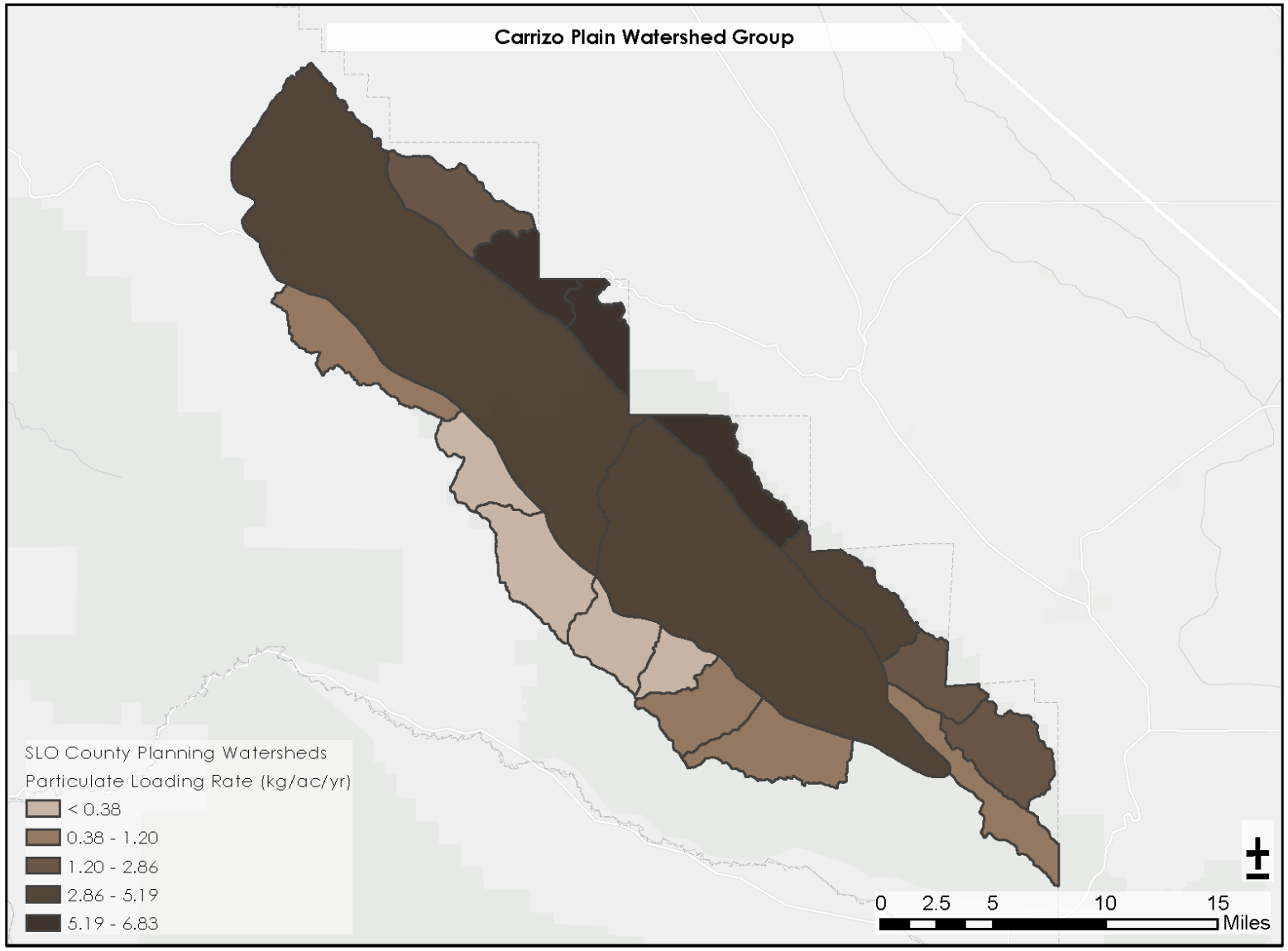
Carrizo Plain Watershed Group
SLO County Planning Watersheds
Particulate Loading Rate (kg/ac/yr)
< 0.38
0.38 - 1.20
1.20 - 2.86
2.86 - 5.19
5.19 - 6.83
0
2.5
5
10
15
Miles

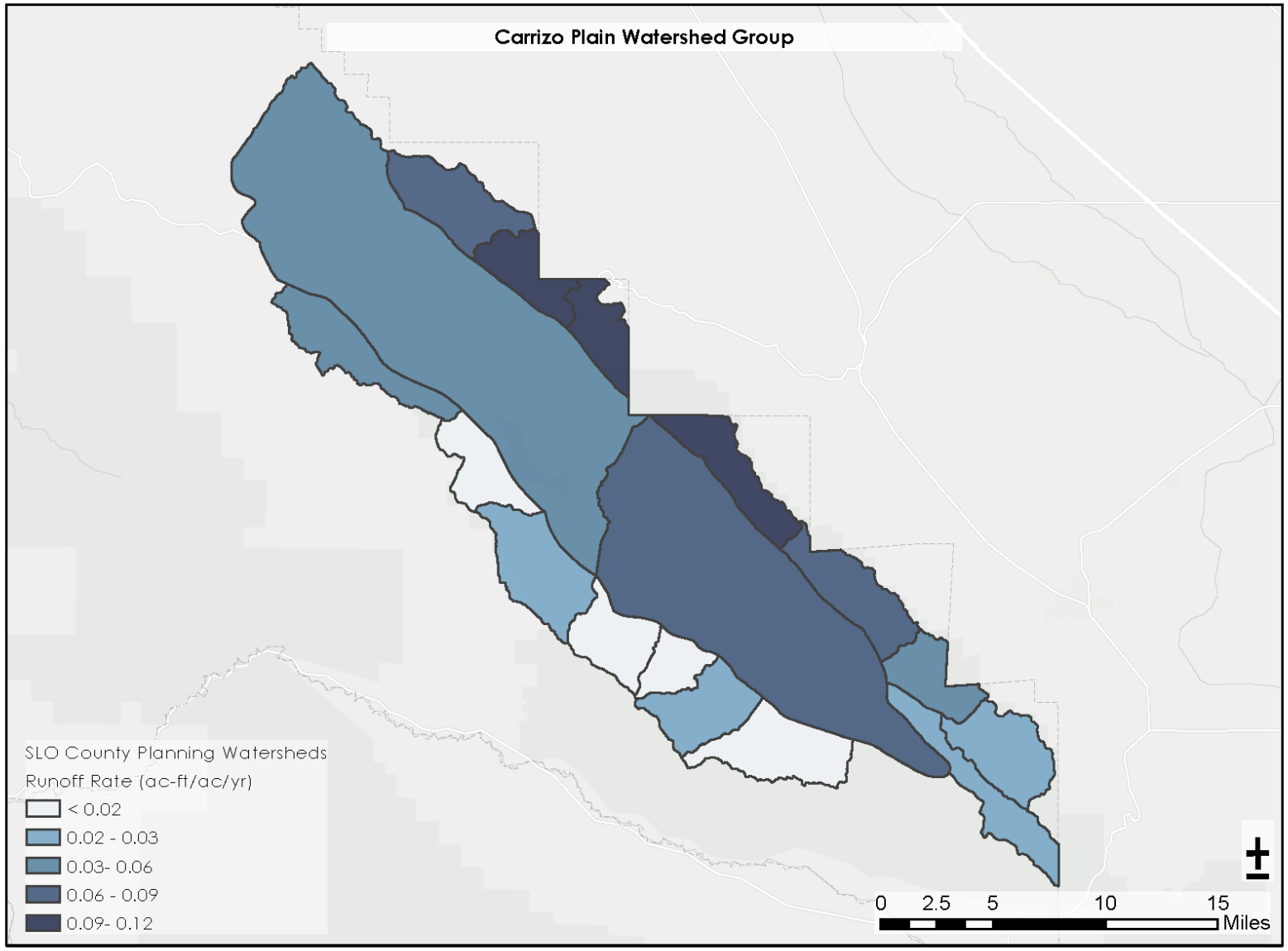
Carrizo Plain Watershed Group
SLO County Planning Watersheds
Runoff Rate (ac-ft/ac/yr)
< 0.02
0.02 - 0.03
0.03- 0.06
0.06 - 0.09
0.09- 0.12
0
2.5
5
10
15
Miles