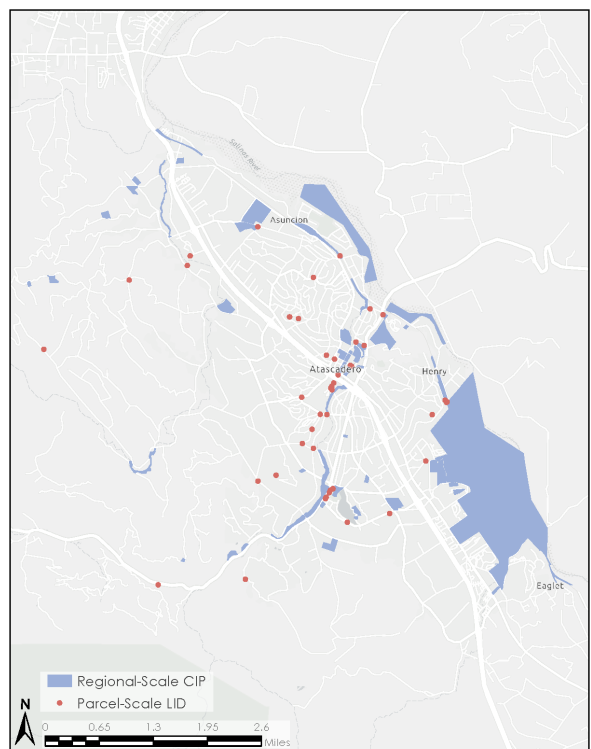
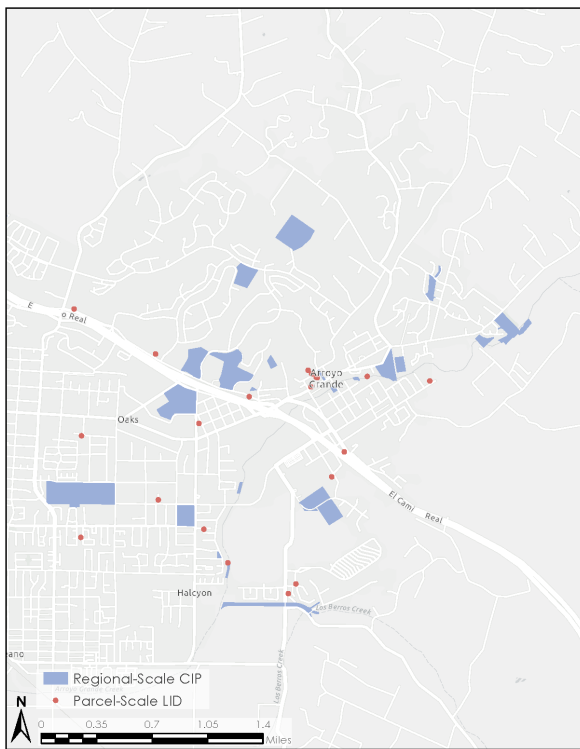
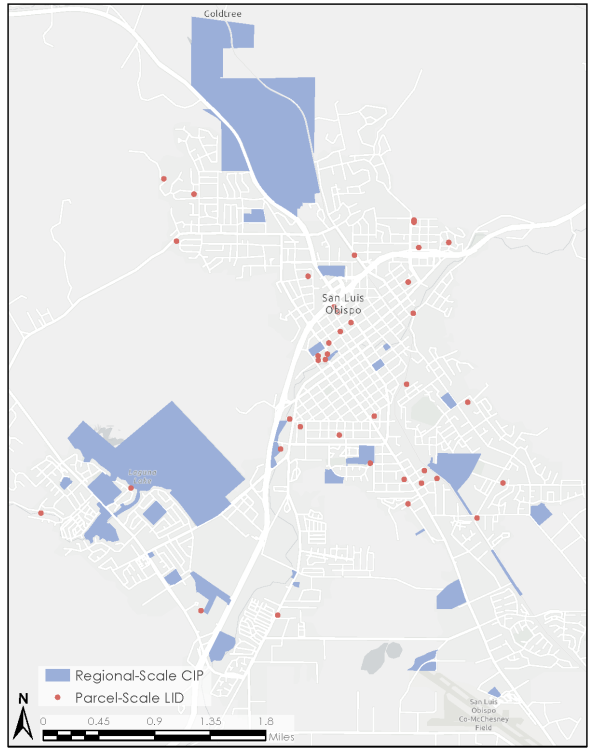
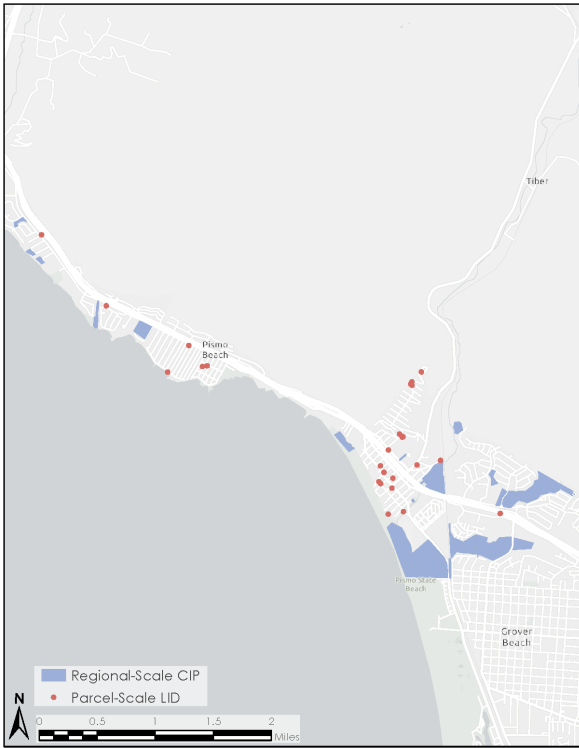
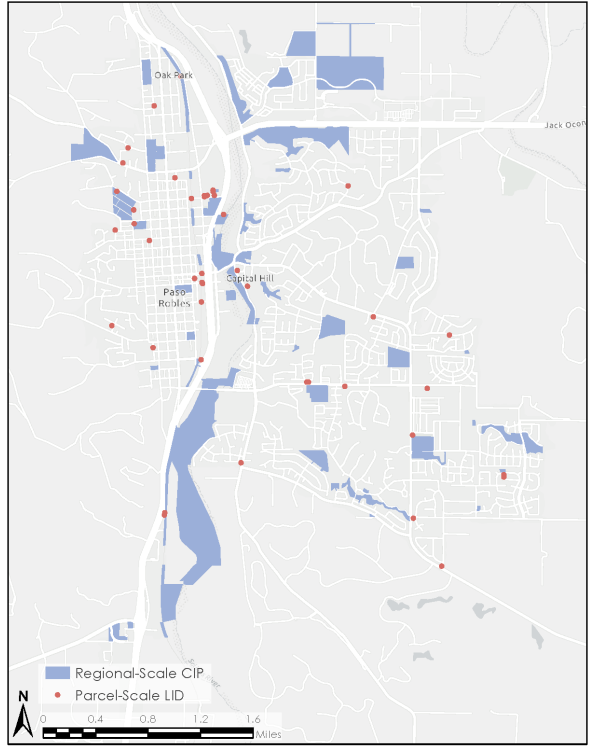
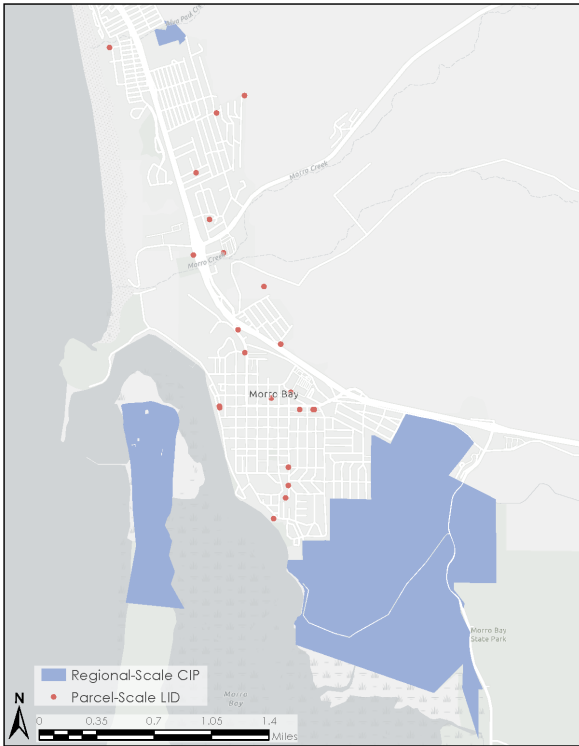


APPENDIX 4-F

Public Parcels in Municipalities that Meet Minimum Screening Requirements

On the following maps covering the municipalities of San Luis Obispo County, blue polygons identify the public parcels that meet the criteria for Regional- and Neighborhood-scale CIPs (public land; any NLCD category except 22, 23, 24; within WMZ 1, 2, 4, 5, 8; slope <10%; acres > 0.25). The red dots identify the public parcels that meet the criteria for parcel-scale LID treatments (public land, acres <0.25; too small to outline at map scale). Tables of the parcels displayed on these maps are provided on the pages following the map sheets.





Prospective Regional- and Neighborhood-Scale CIP parcels within municipalities. Those that are also located in the high-priority Planning Watersheds (see Figure 4-4), reflecting the highest combination of potential need and opportunity, are highlighted and appear at the top of this table.

| APN | County Use Code | County Use Code Definition | NLCD Landcover Value | NLCD Landcover Definition | Slope (%) | Watershed Management Zone | Acres | CalWater Watershed Number | MS4 |
|-------------|-----------------|----------------------------|----------------------|------------------------------|-----------|---------------------------|-------|---------------------------|---------------|
| 006-087-003 | 850 | Vacant Government | 21 | Developed, Open Space | 0.2 | 1 | 1.7 | 6298 | Arroyo Grande |
| 006-095-027 | 857 | Government | 21 | Developed, Open Space | 0.8 | 1 | 8.2 | 6298 | Arroyo Grande |
| 006-095-028 | 857 | Government | 71 | Grassland | 2.1 | 1 | 8.9 | 6298 | Arroyo Grande |
| 006-442-021 | 857 | Government | 21 | Developed, Open Space | 0.5 | 1 | 0.4 | 6288 | Arroyo Grande |
| 006-445-026 | 857 | Government | 21 | Developed, Open Space | 0.2 | 1 | 0.8 | 6288 | Arroyo Grande |
| 006-571-031 | 857 | Government | 82 | Cultivated Crops | 1.0 | 1 | 0.8 | 6288 | Arroyo Grande |
| 007-011-003 | 857 | Government | 71 | Grassland | 1.6 | 1 | 1.1 | 6288 | Arroyo Grande |
| 007-011-040 | 857 | Government | 21 | Developed, Open Space | 3.8 | 2 | 7.1 | 6288 | Arroyo Grande |
| 007-011-045 | 857 | Government | 21 | Developed, Open Space | 2.5 | 1 | 13.2 | 6288 | Arroyo Grande |
| 007-011-049 | 857 | Government | 21 | Developed, Open Space | 5.5 | 1 | 0.5 | 6288 | Arroyo Grande |
| 007-011-051 | 850 | Vacant Government | 21 | Developed, Open Space | 2.0 | 1 | 1.5 | 6288 | Arroyo Grande |
| 007-182-001 | 857 | Government | 21 | Developed, Open Space | 3.5 | 1 | 0.3 | 6288 | Arroyo Grande |
| 007-492-010 | 857 | Government | 21 | Developed, Open Space | 0.8 | 1 | 0.6 | 6288 | Arroyo Grande |
| 007-501-024 | 857 | Government | 21 | Developed, Open Space | 2.8 | 1 | 0.4 | 6244 | Arroyo Grande |
| 007-511-001 | 857 | Government | 21 | Developed, Open Space | 2.5 | 2 | 7.4 | 6244 | Arroyo Grande |
| 007-511-026 | 857 | Government | 21 | Developed, Open Space | 0.6 | 1 | 0.5 | 6244 | Arroyo Grande |
| 007-522-005 | 857 | Government | 21 | Developed, Open Space | 1.2 | 1 | 3.3 | 6244 | Arroyo Grande |
| 007-761-025 | 857 | Government | 82 | Cultivated Crops | 0.3 | 1 | 1.9 | 6244 | Arroyo Grande |
| 007-762-024 | 857 | Government | 21 | Developed, Open Space | 0.5 | 1 | 8.5 | 6244 | Arroyo Grande |
| 007-762-040 | 857 | Government | 21 | Developed, Open Space | 0.2 | 1 | 2.6 | 6244 | Arroyo Grande |
| 007-784-069 | 857 | Government | 71 | Grassland | 2.4 | 2 | 8.5 | 6288 | Arroyo Grande |
| 007-787-005 | 820 | School | 21 | Developed, Open Space | 2.6 | 1 | 9.8 | 6288 | Arroyo Grande |
| 007-821-068 | 857 | Government | 21 | Developed, Open Space | 2.7 | 1 | 0.5 | 6244 | Arroyo Grande |
| 007-821-069 | 857 | Government | 21 | Developed, Open Space | 2.9 | 2 | 3.5 | 6244 | Arroyo Grande |
| 075-011-053 | 857 | Government | 81 | Pasture, Hay | 0.3 | 1 | 5.1 | 6288 | Arroyo Grande |
| 075-393-007 | 850 | Vacant Government | 71 | Grassland | 0.5 | 1 | 1.2 | 6298 | Arroyo Grande |
| 077-111-065 | 857 | Government | 21 | Developed, Open Space | 0.8 | 1 | 21.5 | 6288 | Arroyo Grande |
| 077-121-004 | 854 | Government - Recreational | 21 | Developed, Open Space | 0.2 | 1 | 36.7 | 6288 | Arroyo Grande |
| 077-255-070 | 850 | Vacant Government | 21 | Developed, Open Space | 0.1 | 1 | 0.7 | 6288 | Arroyo Grande |
| 077-283-002 | 857 | Government | 21 | Developed, Open Space | 0.4 | 1 | 8.8 | 6288 | Arroyo Grande |
| 028-011-001 | 861 | Water Co | 95 | Emergent Herbaceous Wetlands | 0.3 | 4 | 24.5 | 6028 | Atascadero |
| 028-081-007 | 860 | Public Utility | 21 | Developed, Open Space | 0.7 | 4 | 0.4 | 6028 | Atascadero |
| 028-101-004 | 860 | Public Utility | 21 | Developed, Open Space | 0.9 | 1 | 2.7 | 6028 | Atascadero |
| 028-121-001 | 861 | Water Co | 71 | Grassland | 0.7 | 4 | 23.6 | 6067 | Atascadero |
| 028-131-001 | 861 | Water Co | 21 | Developed, Open Space | 0.3 | 4 | 9.6 | 6067 | Atascadero |
| 028-201-005 | 861 | Water Co | 21 | Developed, Open Space | 1.2 | 1 | 2.3 | 6071 | Atascadero |
| 028-201-010 | 860 | Public Utility | 21 | Developed, Open Space | 0.9 | 1 | 1.6 | 6071 | Atascadero |
| 028-215-021 | 857 | Government | 21 | Developed, Open Space | 6.2 | 4 | 1.2 | 6067 | Atascadero |
| 028-221-004 | 857 | Government | 21 | Developed, Open Space | 6.7 | 4 | 1.0 | 6067 | Atascadero |
| 028-221-007 | 861 | Water Co | 21 | Developed, Open Space | 8.5 | 1 | 29.8 | 6067 | Atascadero |
| 028-241-026 | 860 | Public Utility | 71 | Grassland | 0.0 | 4 | 1.7 | 6067 | Atascadero |
| 028-341-009 | 857 | Government | 21 | Developed, Open Space | 1.1 | 1 | 0.3 | 6071 | Atascadero |
| 028-413-014 | 860 | Public Utility | 71 | Grassland | 1.4 | 4 | 8.0 | 6067 | Atascadero |
| 028-421-001 | 857 | Government | 71 | Grassland | 0.3 | 4 | 137.7 | 6067 | Atascadero |

| | | | | | | | | | |
|-------------|-----|---------------------------|----|------------------------------|-----|---|-------|------|------------|
| 029-091-040 | 854 | Government - Recreational | 21 | Developed, Open Space | 0.9 | 1 | 11.1 | 6071 | Atascadero |
| 029-104-002 | 857 | Government | 21 | Developed, Open Space | 0.9 | 1 | 4.3 | 6071 | Atascadero |
| 029-104-003 | 857 | Government | 21 | Developed, Open Space | 2.5 | 1 | 2.6 | 6071 | Atascadero |
| 029-105-040 | 857 | Government | 21 | Developed, Open Space | 3.2 | 1 | 4.3 | 6071 | Atascadero |
| 029-332-005 | 857 | Government | 21 | Developed, Open Space | 0.8 | 1 | 3.7 | 6071 | Atascadero |
| 029-333-001 | 857 | Government | 21 | Developed, Open Space | 0.5 | 1 | 0.9 | 6071 | Atascadero |
| 029-334-001 | 857 | Government | 21 | Developed, Open Space | 0.5 | 1 | 0.7 | 6071 | Atascadero |
| 029-335-001 | 857 | Government | 21 | Developed, Open Space | 0.5 | 1 | 2.2 | 6071 | Atascadero |
| 029-336-001 | 857 | Government | 21 | Developed, Open Space | 0.2 | 1 | 1.0 | 6071 | Atascadero |
| 029-345-001 | 857 | Government | 21 | Developed, Open Space | 0.4 | 1 | 1.0 | 6071 | Atascadero |
| 029-346-001 | 857 | Government | 21 | Developed, Open Space | 0.5 | 1 | 1.8 | 6071 | Atascadero |
| 029-361-003 | 820 | School | 21 | Developed, Open Space | 0.5 | 1 | 3.6 | 6071 | Atascadero |
| 029-363-048 | 851 | Government - Office | 21 | Developed, Open Space | 2.7 | 1 | 1.7 | 6071 | Atascadero |
| 030-201-010 | 857 | Government | 21 | Developed, Open Space | 0.2 | 1 | 3.0 | 6071 | Atascadero |
| 030-371-014 | 857 | Government | 21 | Developed, Open Space | 1.6 | 1 | 3.6 | 6071 | Atascadero |
| 030-381-007 | 860 | Public Utility | 21 | Developed, Open Space | 0.5 | 1 | 1.3 | 6067 | Atascadero |
| 030-441-021 | 861 | Water Co | 21 | Developed, Open Space | 8.6 | 2 | 3.3 | 6067 | Atascadero |
| 031-052-017 | 850 | Vacant Government | 21 | Developed, Open Space | 0.2 | 1 | 0.8 | 6071 | Atascadero |
| 031-222-011 | 857 | Government | 21 | Developed, Open Space | 1.2 | 1 | 4.1 | 6071 | Atascadero |
| 031-282-001 | 857 | Government | 21 | Developed, Open Space | 0.6 | 1 | 0.7 | 6071 | Atascadero |
| 031-291-012 | 857 | Government | 21 | Developed, Open Space | 0.4 | 1 | 4.6 | 6071 | Atascadero |
| 031-351-002 | 857 | Government | 21 | Developed, Open Space | 0.5 | 1 | 9.2 | 6071 | Atascadero |
| 031-361-020 | 857 | Government | 21 | Developed, Open Space | 0.7 | 1 | 0.3 | 6071 | Atascadero |
| 031-362-003 | 857 | Government | 21 | Developed, Open Space | 0.6 | 1 | 5.0 | 6071 | Atascadero |
| 034-434-018 | 860 | Public Utility | 21 | Developed, Open Space | 4.1 | 4 | 0.6 | 6073 | Atascadero |
| 045-311-018 | 860 | Public Utility | 71 | Grassland | 1.5 | 4 | 1.3 | 6073 | Atascadero |
| 045-311-019 | 860 | Public Utility | 71 | Grassland | 1.1 | 4 | 2.5 | 6073 | Atascadero |
| 045-323-001 | 857 | Government | 21 | Developed, Open Space | 0.3 | 1 | 23.1 | 6073 | Atascadero |
| 045-332-012 | 820 | School | 21 | Developed, Open Space | 0.8 | 1 | 1.9 | 6073 | Atascadero |
| 045-461-001 | 857 | Government | 21 | Developed, Open Space | 3.1 | 1 | 208.2 | 6067 | Atascadero |
| 045-461-002 | 857 | Government | 21 | Developed, Open Space | 1.7 | 1 | 566.1 | 6067 | Atascadero |
| 045-461-003 | 857 | Government | 21 | Developed, Open Space | 1.3 | 1 | 39.2 | 6067 | Atascadero |
| 045-461-005 | 860 | Public Utility | 21 | Developed, Open Space | 6.7 | 4 | 18.2 | 6067 | Atascadero |
| 045-461-006 | 860 | Public Utility | 21 | Developed, Open Space | 2.1 | 4 | 5.7 | 6073 | Atascadero |
| 045-471-001 | 857 | Government | 21 | Developed, Open Space | 8.3 | 2 | 2.6 | 6067 | Atascadero |
| 045-481-001 | 857 | Government | 21 | Developed, Open Space | 1.8 | 1 | 7.6 | 6067 | Atascadero |
| 045-481-002 | 857 | Government | 21 | Developed, Open Space | 3.4 | 2 | 2.8 | 6067 | Atascadero |
| 045-481-003 | 857 | Government | 21 | Developed, Open Space | 2.3 | 1 | 11.8 | 6067 | Atascadero |
| 049-011-003 | 861 | Water Co | 95 | Emergent Herbaceous Wetlands | 0.3 | 4 | 105.3 | 6028 | Atascadero |
| 049-033-036 | 854 | Government - Recreational | 82 | Cultivated Crops | 3.1 | 4 | 5.7 | 6028 | Atascadero |
| 049-033-061 | 860 | Public Utility | 21 | Developed, Open Space | 2.1 | 4 | 9.9 | 6028 | Atascadero |
| 049-041-010 | 820 | School | 21 | Developed, Open Space | 2.2 | 1 | 3.2 | 6028 | Atascadero |
| 049-043-005 | 860 | Public Utility | 21 | Developed, Open Space | 1.3 | 1 | 6.5 | 6010 | Atascadero |
| 049-062-006 | 850 | Vacant Government | 21 | Developed, Open Space | 1.0 | 4 | 36.2 | 6028 | Atascadero |
| 049-082-001 | 860 | Public Utility | 71 | Grassland | 1.8 | 1 | 3.3 | 6043 | Atascadero |
| 049-082-004 | 857 | Government | 52 | Shrub, Scrub | 1.6 | 1 | 1.8 | 6043 | Atascadero |
| 049-091-001 | 860 | Public Utility | 21 | Developed, Open Space | 2.0 | 1 | 1.2 | 6043 | Atascadero |
| 049-092-006 | 857 | Government | 21 | Developed, Open Space | 1.1 | 1 | 1.1 | 6043 | Atascadero |
| 049-092-008 | 857 | Government | 21 | Developed, Open Space | 2.0 | 1 | 1.0 | 6043 | Atascadero |
| 049-112-006 | 857 | Government | 21 | Developed, Open Space | 2.0 | 4 | 11.2 | 6028 | Atascadero |
| 049-132-010 | 857 | Government | 21 | Developed, Open Space | 1.0 | 1 | 3.7 | 6043 | Atascadero |
| 049-172-009 | 860 | Public Utility | 52 | Shrub, Scrub | 2.1 | 1 | 3.3 | 6043 | Atascadero |
| 049-191-004 | 857 | Government | 21 | Developed, Open Space | 1.3 | 1 | 0.3 | 6043 | Atascadero |

| | | | | | | | | | |
|-------------|-----|-------------------------|----|-----------------------|-----|---|------|------|-------------|
| 049-212-011 | 857 | Government | 71 | Grassland | 1.4 | 1 | 2.6 | 6043 | Atascadero |
| 049-231-002 | 860 | Public Utility | 42 | Evergreen Forest | 9.7 | 2 | 4.2 | 6043 | Atascadero |
| 050-173-021 | 861 | Water Co | 21 | Developed, Open Space | 5.3 | 2 | 4.4 | 6043 | Atascadero |
| 050-181-002 | 860 | Public Utility | 71 | Grassland | 5.2 | 2 | 1.3 | 6043 | Atascadero |
| 054-031-007 | 857 | Government | 71 | Grassland | 1.4 | 1 | 9.5 | 6043 | Atascadero |
| 054-085-016 | 820 | School | 21 | Developed, Open Space | 4.6 | 2 | 1.3 | 6071 | Atascadero |
| 054-151-029 | 860 | Public Utility | 21 | Developed, Open Space | 1.2 | 1 | 1.6 | 6071 | Atascadero |
| 054-152-001 | 857 | Government | 21 | Developed, Open Space | 1.0 | 1 | 6.6 | 6071 | Atascadero |
| 054-221-002 | 857 | Government | 21 | Developed, Open Space | 0.7 | 1 | 5.3 | 6071 | Atascadero |
| 054-241-021 | 857 | Government | 21 | Developed, Open Space | 1.2 | 1 | 9.7 | 6071 | Atascadero |
| 054-271-006 | 857 | Government | 43 | Mixed Forest | 1.6 | 1 | 1.7 | 6043 | Atascadero |
| 055-022-009 | 857 | Government | 21 | Developed, Open Space | 0.7 | 1 | 3.6 | 6043 | Atascadero |
| 055-031-017 | 857 | Government | 90 | Woody Wetlands | 1.5 | 1 | 3.7 | 6043 | Atascadero |
| 055-161-003 | 857 | Government | 21 | Developed, Open Space | 1.9 | 1 | 2.0 | 6071 | Atascadero |
| 055-161-004 | 857 | Government | 21 | Developed, Open Space | 4.9 | 2 | 4.1 | 6071 | Atascadero |
| 055-201-007 | 861 | Water Co | 21 | Developed, Open Space | 2.0 | 2 | 0.8 | 6071 | Atascadero |
| 056-191-016 | 857 | Government | 21 | Developed, Open Space | 0.7 | 1 | 12.0 | 6071 | Atascadero |
| 056-231-023 | 820 | School | 21 | Developed, Open Space | 1.3 | 1 | 2.1 | 6071 | Atascadero |
| 056-312-016 | 857 | Government | 21 | Developed, Open Space | 3.4 | 1 | 0.5 | 6071 | Atascadero |
| 056-322-017 | 857 | Government | 21 | Developed, Open Space | 1.4 | 1 | 0.4 | 6071 | Atascadero |
| 056-322-018 | 857 | Government | 21 | Developed, Open Space | 2.3 | 1 | 0.5 | 6071 | Atascadero |
| 056-322-023 | 857 | Government | 21 | Developed, Open Space | 4.0 | 1 | 3.0 | 6071 | Atascadero |
| 056-441-001 | 857 | Government | 21 | Developed, Open Space | 0.9 | 1 | 0.9 | 6071 | Atascadero |
| 056-441-002 | 857 | Government | 21 | Developed, Open Space | 1.0 | 1 | 2.4 | 6071 | Atascadero |
| 008-021-017 | 860 | Public Utility | 21 | Developed, Open Space | 0.8 | 4 | 2.9 | 5937 | Paso Robles |
| 008-031-025 | 857 | Government | 21 | Developed, Open Space | 2.5 | 4 | 7.6 | 5937 | Paso Robles |
| 008-072-003 | 860 | Public Utility | 21 | Developed, Open Space | 0.3 | 4 | 4.8 | 5937 | Paso Robles |
| 008-081-037 | 860 | Public Utility | 21 | Developed, Open Space | 0.4 | 4 | 0.6 | 5937 | Paso Robles |
| 008-101-005 | 820 | School | 21 | Developed, Open Space | 0.7 | 4 | 1.8 | 5937 | Paso Robles |
| 008-102-012 | 820 | School | 21 | Developed, Open Space | 2.1 | 4 | 3.6 | 5937 | Paso Robles |
| 008-102-014 | 820 | School | 21 | Developed, Open Space | 1.3 | 4 | 8.2 | 5937 | Paso Robles |
| 008-175-001 | 860 | Public Utility | 21 | Developed, Open Space | 1.3 | 4 | 0.6 | 5937 | Paso Robles |
| 008-202-001 | 857 | Government | 71 | Grassland | 7.5 | 4 | 1.8 | 5937 | Paso Robles |
| 008-202-002 | 857 | Government | 71 | Grassland | 6.2 | 4 | 1.2 | 5937 | Paso Robles |
| 008-204-001 | 857 | Government | 71 | Grassland | 7.8 | 4 | 1.1 | 5937 | Paso Robles |
| 008-205-001 | 857 | Government | 21 | Developed, Open Space | 4.4 | 4 | 0.3 | 5937 | Paso Robles |
| 008-205-002 | 857 | Government | 21 | Developed, Open Space | 6.2 | 4 | 0.7 | 5937 | Paso Robles |
| 008-206-001 | 857 | Government | 71 | Grassland | 6.6 | 4 | 2.9 | 5937 | Paso Robles |
| 008-206-002 | 857 | Government | 71 | Grassland | 7.0 | 4 | 0.7 | 5937 | Paso Robles |
| 008-207-001 | 857 | Government | 21 | Developed, Open Space | 7.2 | 4 | 0.9 | 5937 | Paso Robles |
| 008-208-001 | 857 | Government | 21 | Developed, Open Space | 8.0 | 4 | 3.7 | 5937 | Paso Robles |
| 008-208-002 | 857 | Government | 43 | Mixed Forest | 6.3 | 4 | 0.8 | 5937 | Paso Robles |
| 008-211-001 | 857 | Government | 21 | Developed, Open Space | 1.7 | 4 | 2.3 | 5937 | Paso Robles |
| 008-211-003 | 857 | Government | 21 | Developed, Open Space | 0.8 | 4 | 1.0 | 5937 | Paso Robles |
| 008-248-001 | 860 | Public Utility | 21 | Developed, Open Space | 1.8 | 4 | 1.4 | 5937 | Paso Robles |
| 008-251-002 | 857 | Government | 21 | Developed, Open Space | 0.9 | 4 | 0.4 | 5937 | Paso Robles |
| 008-254-002 | 850 | Vacant Government | 71 | Grassland | 0.9 | 4 | 7.0 | 5937 | Paso Robles |
| 008-262-006 | 857 | Government | 21 | Developed, Open Space | 0.7 | 4 | 3.2 | 5937 | Paso Robles |
| 008-297-003 | 857 | Government | 21 | Developed, Open Space | 0.6 | 4 | 2.9 | 5937 | Paso Robles |
| 008-327-016 | 860 | Public Utility | 21 | Developed, Open Space | 0.9 | 4 | 1.0 | 5937 | Paso Robles |
| 008-361-026 | 857 | Government | 21 | Developed, Open Space | 2.6 | 4 | 0.5 | 5937 | Paso Robles |
| 009-054-002 | 857 | Government | 21 | Developed, Open Space | 1.5 | 4 | 7.7 | 5937 | Paso Robles |
| 009-101-001 | 853 | Government - Library | 21 | Developed, Open Space | 0.3 | 4 | 4.6 | 5937 | Paso Robles |
| 009-116-008 | 850 | Vacant Government | 21 | Developed, Open Space | 2.1 | 4 | 3.2 | 5937 | Paso Robles |

| | | | | | | | | | |
|-------------|-----|------------------------------|----|---------------------------------|-----|---|------|------|-------------|
| 009-204-001 | 857 | Government | 21 | Developed, Open Space | 0.4 | 4 | 2.1 | 5937 | Paso Robles |
| 009-253-006 | 857 | Government | 21 | Developed, Open Space | 2.5 | 4 | 0.5 | 5937 | Paso Robles |
| 009-253-007 | 857 | Government | 21 | Developed, Open Space | 1.6 | 4 | 0.5 | 5937 | Paso Robles |
| 009-291-027 | 860 | Public Utility | 21 | Developed, Open Space | 2.1 | 4 | 1.9 | 5937 | Paso Robles |
| 009-302-001 | 850 | Vacant Government | 21 | Developed, Open Space | 0.4 | 4 | 31.7 | 5970 | Paso Robles |
| 009-311-019 | 857 | Government | 21 | Developed, Open Space | 0.4 | 1 | 11.5 | 5970 | Paso Robles |
| 009-314-046 | 857 | Government | 21 | Developed, Open Space | 0.2 | 1 | 0.5 | 5970 | Paso Robles |
| 009-401-018 | 857 | Government | 21 | Developed, Open Space | 2.7 | 4 | 1.2 | 5937 | Paso Robles |
| 009-401-040 | 850 | Vacant Government | 21 | Developed, Open Space | 2.7 | 4 | 0.4 | 5937 | Paso Robles |
| 009-401-042 | 850 | Vacant Government | 71 | Grassland | 2.5 | 1 | 3.2 | 5937 | Paso Robles |
| 009-484-035 | 857 | Government | 21 | Developed, Open Space | 1.3 | 1 | 0.6 | 5970 | Paso Robles |
| 009-486-005 | 850 | Vacant Government | 21 | Developed, Open Space | 1.4 | 1 | 2.6 | 5970 | Paso Robles |
| 009-486-006 | 850 | Vacant Government | 21 | Developed, Open Space | 1.3 | 1 | 2.7 | 5970 | Paso Robles |
| 009-486-027 | 850 | Vacant Government | 21 | Developed, Open Space | 3.0 | 1 | 0.4 | 5970 | Paso Robles |
| 009-486-049 | 850 | Vacant Government | 21 | Developed, Open Space | 1.9 | 1 | 0.3 | 5970 | Paso Robles |
| 009-486-051 | 857 | Government | 21 | Developed, Open Space | 1.2 | 1 | 1.5 | 5970 | Paso Robles |
| 009-486-053 | 857 | Government | 71 | Grassland | 1.2 | 1 | 0.5 | 5970 | Paso Robles |
| 009-511-001 | 857 | Government | 21 | Developed, Open Space | 1.9 | 4 | 1.2 | 5937 | Paso Robles |
| 009-511-002 | 857 | Government | 21 | Developed, Open Space | 4.3 | 4 | 9.1 | 5937 | Paso Robles |
| 009-516-001 | 850 | Vacant Government | 21 | Developed, Open Space | 3.8 | 1 | 0.3 | 5937 | Paso Robles |
| 009-517-012 | 857 | Government | 21 | Developed, Open Space | 6.2 | 4 | 1.9 | 5937 | Paso Robles |
| 009-561-051 | 854 | Government - Recreational | 21 | Developed, Open Space | 2.2 | 1 | 15.8 | 5937 | Paso Robles |
| 009-561-052 | 820 | School | 21 | Developed, Open Space | 0.4 | 1 | 13.7 | 5937 | Paso Robles |
| 009-591-019 | 857 | Government | 21 | Developed, Open Space | 2.8 | 1 | 3.8 | 5937 | Paso Robles |
| 009-610-030 | 850 | Vacant Government | 21 | Developed, Open Space | 0.5 | 1 | 0.7 | 5937 | Paso Robles |
| 009-611-044 | 820 | School | 82 | Cultivated Crops | 0.9 | 1 | 11.5 | 5970 | Paso Robles |
| 009-631-001 | 857 | Government | 81 | Pasture, Hay | 0.9 | 4 | 18.0 | 5948 | Paso Robles |
| 009-631-020 | 850 | Vacant Government | 95 | Emergent Herbaceous Wetlands | 0.4 | 4 | 35.2 | 5970 | Paso Robles |
| 009-631-021 | 860 | Public Utility | 21 | Developed, Open Space | 0.7 | 4 | 0.3 | 5970 | Paso Robles |
| 009-631-023 | 860 | Public Utility | 21 | Developed, Open Space | 0.7 | 4 | 5.8 | 5948 | Paso Robles |
| 009-701-086 | 857 | Government | 21 | Developed, Open Space | 0.2 | 1 | 3.7 | 5970 | Paso Robles |
| 009-701-087 | 857 | Government | 21 | Developed, Open Space | 0.1 | 1 | 1.0 | 5970 | Paso Robles |
| 009-749-032 | 850 | Vacant Government | 21 | Developed, Open Space | 0.3 | 1 | 0.5 | 5970 | Paso Robles |
| 009-751-017 | 857 | Government | 21 | Developed, Open Space | 1.3 | 1 | 3.6 | 5970 | Paso Robles |
| 009-756-005 | 854 | Government - Recreational | 21 | Developed, Open Space | 0.3 | 1 | 2.6 | 5970 | Paso Robles |
| 009-756-006 | 850 | Vacant Government | 21 | Developed, Open Space | 0.7 | 1 | 2.8 | 5970 | Paso Robles |
| 009-756-008 | 857 | Government | 21 | Developed, Open Space | 0.0 | 1 | 1.6 | 5970 | Paso Robles |
| 009-761-001 | 857 | Government | 21 | Developed, Open Space | 0.5 | 4 | 0.3 | 5970 | Paso Robles |
| 009-761-044 | 854 | Government - Recreational | 21 | Developed, Open Space | 0.6 | 4 | 21.8 | 5970 | Paso Robles |
| 009-761-083 | 854 | Government - Recreational | 21 | Developed, Open Space | 6.9 | 1 | 11.3 | 5970 | Paso Robles |
| 009-781-051 | 857 | Government | 21 | Developed, Open Space | 0.8 | 1 | 3.7 | 5970 | Paso Robles |
| 009-783-067 | 857 | Government | 21 | Developed, Open Space | 2.4 | 1 | 4.1 | 5970 | Paso Robles |
| 009-789-001 | 850 | Vacant Government | 21 | Developed, Open Space | 1.0 | 1 | 0.5 | 5970 | Paso Robles |
| 009-792-054 | 857 | Government | 21 | Developed, Open Space | 0.4 | 1 | 3.9 | 5970 | Paso Robles |
| 009-811-009 | 850 | Vacant Government | 95 | Emergent Herbaceous Wetlands | 0.8 | 4 | 89.4 | 5970 | Paso Robles |
| 009-811-010 | 860 | Public Utility | 21 | Developed, Open Space | 5.6 | 1 | 2.5 | 5970 | Paso Robles |

| | | | | | | | | | |
|-------------|-----|---------------------------|----|------------------------------|-----|---|-------|------|---------------|
| 009-811-011 | 860 | Public Utility | 21 | Developed, Open Space | 4.1 | 4 | 9.9 | 5970 | Paso Robles |
| 009-813-008 | 850 | Vacant Government | 21 | Developed, Open Space | 0.7 | 4 | 4.8 | 5970 | Paso Robles |
| 009-814-008 | 850 | Vacant Government | 21 | Developed, Open Space | 0.5 | 4 | 3.9 | 5970 | Paso Robles |
| 009-831-020 | 850 | Vacant Government | 21 | Developed, Open Space | 2.7 | 1 | 1.1 | 5948 | Paso Robles |
| 009-831-028 | 850 | Vacant Government | 82 | Cultivated Crops | 1.3 | 1 | 1.0 | 5948 | Paso Robles |
| 009-831-029 | 850 | Vacant Government | 82 | Cultivated Crops | 1.6 | 1 | 3.1 | 5948 | Paso Robles |
| 009-831-030 | 850 | Vacant Government | 82 | Cultivated Crops | 0.8 | 1 | 1.0 | 5948 | Paso Robles |
| 018-091-002 | 857 | Government | 71 | Grassland | 2.8 | 4 | 7.1 | 5937 | Paso Robles |
| 018-091-009 | 857 | Government | 21 | Developed, Open Space | 1.9 | 4 | 17.8 | 5937 | Paso Robles |
| 025-361-006 | 860 | Public Utility | 21 | Developed, Open Space | 3.9 | 1 | 6.9 | 5937 | Paso Robles |
| 025-366-026 | 820 | School | 71 | Grassland | 1.2 | 1 | 1.3 | 5937 | Paso Robles |
| 025-390-001 | 850 | Vacant Government | 82 | Cultivated Crops | 1.5 | 1 | 22.5 | 5937 | Paso Robles |
| 025-392-013 | 850 | Vacant Government | 71 | Grassland | 2.4 | 1 | 6.9 | 5937 | Paso Robles |
| 025-392-019 | 857 | Government | 52 | Shrub, Scrub | 3.7 | 1 | 50.6 | 5937 | Paso Robles |
| 025-396-068 | 820 | School | 82 | Cultivated Crops | 0.9 | 4 | 11.3 | 5937 | Paso Robles |
| 025-501-014 | 850 | Vacant Government | 21 | Developed, Open Space | 0.9 | 4 | 4.8 | 5937 | Paso Robles |
| 025-520-046 | 857 | Government | 21 | Developed, Open Space | 4.7 | 4 | 5.4 | 5937 | Paso Robles |
| 025-526-017 | 850 | Vacant Government | 71 | Grassland | 2.7 | 1 | 1.5 | 5937 | Paso Robles |
| 025-534-026 | 850 | Vacant Government | 21 | Developed, Open Space | 2.9 | 1 | 0.4 | 5970 | Paso Robles |
| 025-541-009 | 854 | Government - Recreational | 21 | Developed, Open Space | 7.1 | 4 | 17.1 | 5937 | Paso Robles |
| 040-091-054 | 860 | Public Utility | 21 | Developed, Open Space | 1.3 | 1 | 1.6 | 5948 | Paso Robles |
| 007-070-007 | 820 | School | 31 | Barren Land | 3.9 | 2 | 19.1 | 6268 | Arroyo Grande |
| 007-192-026 | 851 | Government - Office | 21 | Developed, Open Space | 2.4 | 1 | 0.5 | 6268 | Arroyo Grande |
| 065-149-026 | 857 | Government | 21 | Developed, Open Space | 1.1 | 1 | 10.2 | 6088 | Morro Bay |
| 066-371-001 | 857 | Government | 52 | Shrub, Scrub | 4.1 | 1 | 69.3 | 6126 | Morro Bay |
| 066-381-003 | 857 | Government | 21 | Developed, Open Space | 3.8 | 1 | 778.0 | 6126 | Morro Bay |
| 066-401-001 | 857 | Government | 31 | Barren Land | 1.0 | 4 | 203.4 | 6159 | Morro Bay |
| 066-411-001 | 857 | Government | 71 | Grassland | 2.1 | 4 | 6.2 | 6126 | Morro Bay |
| 073-171-027 | 857 | Government | 95 | Emergent Herbaceous Wetlands | 0.3 | 1 | 19.3 | 6126 | Morro Bay |
| 025-410-004 | 820 | School | 82 | Cultivated Crops | 0.3 | 1 | 79.3 | 5926 | Paso Robles |
| 005-041-006 | 857 | Government | 21 | Developed, Open Space | 4.8 | 4 | 0.5 | 6258 | Pismo Beach |
| 005-055-012 | 857 | Government | 21 | Developed, Open Space | 3.7 | 4 | 6.2 | 6258 | Pismo Beach |
| 005-091-003 | 857 | Government | 21 | Developed, Open Space | 0.9 | 1 | 0.3 | 6258 | Pismo Beach |
| 005-091-009 | 850 | Vacant Government | 21 | Developed, Open Space | 1.1 | 1 | 13.9 | 6258 | Pismo Beach |
| 005-102-014 | 857 | Government | 21 | Developed, Open Space | 2.2 | 1 | 0.4 | 6258 | Pismo Beach |
| 005-143-008 | 857 | Government | 21 | Developed, Open Space | 0.6 | 1 | 0.3 | 6258 | Pismo Beach |
| 005-241-015 | 857 | Government | 21 | Developed, Open Space | 0.4 | 4 | 81.7 | 6258 | Pismo Beach |
| 005-241-072 | 860 | Public Utility | 21 | Developed, Open Space | 0.5 | 1 | 2.0 | 6258 | Pismo Beach |
| 005-242-045 | 857 | Government | 95 | Emergent Herbaceous Wetlands | 1.1 | 1 | 53.2 | 6258 | Pismo Beach |
| 005-271-003 | 857 | Government | 21 | Developed, Open Space | 1.5 | 1 | 6.6 | 6258 | Pismo Beach |
| 005-271-019 | 857 | Government | 71 | Grassland | 3.6 | 1 | 4.0 | 6258 | Pismo Beach |
| 005-281-024 | 857 | Government | 21 | Developed, Open Space | 4.6 | 2 | 36.7 | 6258 | Pismo Beach |
| 005-281-025 | 857 | Government | 21 | Developed, Open Space | 2.9 | 1 | 3.5 | 6258 | Pismo Beach |
| 005-282-062 | 857 | Government | 21 | Developed, Open Space | 5.8 | 2 | 4.7 | 6258 | Pismo Beach |
| 005-385-055 | 850 | Vacant Government | 71 | Grassland | 4.1 | 2 | 2.9 | 6258 | Pismo Beach |
| 010-051-002 | 857 | Government | 21 | Developed, Open Space | 3.4 | 1 | 2.2 | 6231 | Pismo Beach |
| 010-051-011 | 857 | Government | 21 | Developed, Open Space | 1.2 | 1 | 1.6 | 6231 | Pismo Beach |

| | | | | | | | | | |
|-------------|-----|---------------------------|----|------------------------------|-----|---|-------|------|-----------------|
| 010-142-012 | 854 | Government - Recreational | 21 | Developed, Open Space | 5.3 | 4 | 0.7 | 6231 | Pismo Beach |
| 010-142-025 | 854 | Government - Recreational | 21 | Developed, Open Space | 5.7 | 4 | 0.7 | 6231 | Pismo Beach |
| 010-144-024 | 850 | Vacant Government | 21 | Developed, Open Space | 4.8 | 4 | 1.4 | 6231 | Pismo Beach |
| 010-221-009 | 820 | School | 21 | Developed, Open Space | 3.0 | 4 | 8.7 | 6231 | Pismo Beach |
| 010-551-048 | 857 | Government | 21 | Developed, Open Space | 2.6 | 4 | 1.9 | 6231 | Pismo Beach |
| 060-491-033 | 857 | Government | 21 | Developed, Open Space | 6.1 | 1 | 4.8 | 6258 | Pismo Beach |
| 001-031-028 | 854 | Government - Recreational | 21 | Developed, Open Space | 0.7 | 1 | 10.1 | 6162 | San Luis Obispo |
| 002-411-002 | 820 | School | 21 | Developed, Open Space | 1.0 | 1 | 4.5 | 6162 | San Luis Obispo |
| 002-423-006 | 857 | Government | 21 | Developed, Open Space | 0.8 | 1 | 1.3 | 6172 | San Luis Obispo |
| 002-446-029 | 857 | Government | 21 | Developed, Open Space | 0.4 | 1 | 1.1 | 6172 | San Luis Obispo |
| 003-543-001 | 854 | Government - Recreational | 21 | Developed, Open Space | 0.5 | 1 | 3.0 | 6172 | San Luis Obispo |
| 003-682-042 | 851 | Government - Office | 21 | Developed, Open Space | 2.0 | 1 | 4.9 | 6196 | San Luis Obispo |
| 003-711-025 | 857 | Government | 21 | Developed, Open Space | 0.9 | 1 | 3.7 | 6196 | San Luis Obispo |
| 004-251-056 | 857 | Government | 71 | Grassland | 5.3 | 1 | 7.6 | 6196 | San Luis Obispo |
| 004-261-085 | 850 | Vacant Government | 21 | Developed, Open Space | 0.5 | 4 | 3.5 | 6196 | San Luis Obispo |
| 004-271-032 | 857 | Government | 21 | Developed, Open Space | 0.9 | 4 | 1.7 | 6196 | San Luis Obispo |
| 004-291-007 | 857 | Government | 95 | Emergent Herbaceous Wetlands | 0.3 | 4 | 7.5 | 6196 | San Luis Obispo |
| 004-291-008 | 857 | Government | 95 | Emergent Herbaceous Wetlands | 0.1 | 4 | 51.9 | 6196 | San Luis Obispo |
| 004-401-031 | 857 | Government | 21 | Developed, Open Space | 0.3 | 4 | 11.6 | 6196 | San Luis Obispo |
| 004-422-035 | 857 | Government | 21 | Developed, Open Space | 0.3 | 1 | 0.8 | 6196 | San Luis Obispo |
| 004-431-009 | 820 | School | 21 | Developed, Open Space | 0.2 | 1 | 0.9 | 6196 | San Luis Obispo |
| 004-431-028 | 857 | Government | 21 | Developed, Open Space | 0.2 | 1 | 5.2 | 6196 | San Luis Obispo |
| 004-451-013 | 857 | Government | 11 | Open Water | 0.3 | 4 | 28.3 | 6196 | San Luis Obispo |
| 004-451-019 | 857 | Government | 21 | Developed, Open Space | 1.4 | 4 | 9.2 | 6196 | San Luis Obispo |
| 004-451-021 | 857 | Government | 21 | Developed, Open Space | 0.9 | 4 | 14.8 | 6196 | San Luis Obispo |
| 004-511-018 | 857 | Government | 21 | Developed, Open Space | 0.4 | 1 | 5.2 | 6196 | San Luis Obispo |
| 004-591-010 | 857 | Government | 21 | Developed, Open Space | 8.4 | 1 | 0.7 | 6196 | San Luis Obispo |
| 004-822-045 | 857 | Government | 21 | Developed, Open Space | 0.2 | 1 | 3.7 | 6196 | San Luis Obispo |
| 004-831-005 | 857 | Government | 21 | Developed, Open Space | 0.7 | 1 | 10.3 | 6196 | San Luis Obispo |
| 004-852-024 | 857 | Government | 21 | Developed, Open Space | 2.9 | 1 | 0.3 | 6196 | San Luis Obispo |
| 004-853-022 | 850 | Vacant Government | 71 | Grassland | 1.6 | 1 | 1.1 | 6196 | San Luis Obispo |
| 004-861-005 | 857 | Government | 21 | Developed, Open Space | 1.3 | 1 | 39.8 | 6196 | San Luis Obispo |
| 004-871-005 | 854 | Government - Recreational | 71 | Grassland | 3.3 | 4 | 316.5 | 6196 | San Luis Obispo |
| 004-951-014 | 854 | Government - Recreational | 21 | Developed, Open Space | 1.3 | 1 | 2.8 | 6196 | San Luis Obispo |
| 004-962-022 | 850 | Vacant Government | 21 | Developed, Open Space | 1.1 | 1 | 1.9 | 6196 | San Luis Obispo |
| 052-031-001 | 857 | Government | 21 | Developed, Open Space | 0.8 | 1 | 9.0 | 6162 | San Luis Obispo |
| 052-252-001 | 857 | Government | 21 | Developed, Open Space | 1.2 | 1 | 7.4 | 6162 | San Luis Obispo |
| 052-252-014 | 857 | Government | 21 | Developed, Open Space | 0.8 | 1 | 2.8 | 6162 | San Luis Obispo |
| 052-601-003 | 857 | Government | 21 | Developed, Open Space | 2.8 | 1 | 1.6 | 6162 | San Luis Obispo |
| 053-051-072 | 854 | Government - Recreational | 21 | Developed, Open Space | 0.0 | 1 | 0.8 | 6196 | San Luis Obispo |
| 053-061-054 | 860 | Public Utility | 21 | Developed, Open Space | 0.6 | 1 | 3.8 | 6196 | San Luis Obispo |
| 053-084-043 | 860 | Public Utility | 21 | Developed, Open Space | 0.4 | 1 | 0.8 | 6196 | San Luis Obispo |
| 053-111-058 | 854 | Government - Recreational | 21 | Developed, Open Space | 0.6 | 1 | 25.4 | 6196 | San Luis Obispo |
| 053-141-012 | 857 | Government | 21 | Developed, Open Space | 0.2 | 1 | 18.7 | 6196 | San Luis Obispo |
| 053-152-006 | 850 | Vacant Government | 82 | Cultivated Crops | 0.2 | 1 | 9.2 | 6196 | San Luis Obispo |
| 053-152-009 | 850 | Vacant Government | 82 | Cultivated Crops | 0.1 | 1 | 13.0 | 6196 | San Luis Obispo |
| 053-212-019 | 854 | Government - Recreational | 21 | Developed, Open Space | 0.7 | 1 | 3.1 | 6196 | San Luis Obispo |

| | | | | | | | | | |
|-------------|-----|---------------------------|----|-----------------------|-----|---|-------|------|-----------------|
| 053-231-038 | 854 | Government - Recreational | 71 | Grassland | 1.5 | 1 | 23.5 | 6196 | San Luis Obispo |
| 053-246-041 | 857 | Government | 21 | Developed, Open Space | 1.7 | 4 | 3.4 | 6196 | San Luis Obispo |
| 053-252-081 | 850 | Vacant Government | 21 | Developed, Open Space | 0.2 | 1 | 1.0 | 6196 | San Luis Obispo |
| 053-412-009 | 850 | Vacant Government | 21 | Developed, Open Space | 0.6 | 1 | 2.6 | 6196 | San Luis Obispo |
| 073-341-026 | 857 | Government | 82 | Cultivated Crops | 2.2 | 1 | 541.3 | 6162 | San Luis Obispo |
| 076-382-006 | 857 | Government | 21 | Developed, Open Space | 0.2 | 1 | 12.6 | 6196 | San Luis Obispo |
| 076-532-028 | 860 | Public Utility | 21 | Developed, Open Space | 1.6 | 1 | 11.6 | 6196 | San Luis Obispo |

Prospective Parcel-Scale LID sites in municipalities. Those located that are also located in the high-priority Planning Watersheds (see Figure 4-4), reflecting the highest combination of potential need and opportunity, are highlighted and appear at the top of this table.

| APN | County Use Code | County Use Code Definition | NLCD Landcover Value | NLCD Landcover Definition | slope (%) | Watershed Management Zone | Acres | CalWater Watershed Number | MS4 |
|-------------|-----------------|----------------------------|----------------------|-----------------------------|-----------|---------------------------|-------|---------------------------|---------------|
| 006-085-023 | 857 | Government | 23 | Developed, Medium Intensity | 0.4 | 1 | 0.17 | 6298 | Arroyo Grande |
| 006-085-024 | 857 | Government | 23 | Developed, Medium Intensity | 0.4 | 1 | 0.12 | 6298 | Arroyo Grande |
| 006-095-010 | 857 | Government | 23 | Developed, Medium Intensity | 0.4 | 1 | 0.23 | 6298 | Arroyo Grande |
| 006-153-005 | 857 | Government | 23 | Developed, Medium Intensity | 0.4 | 1 | 0.12 | 6288 | Arroyo Grande |
| 006-391-033 | 857 | Government | 23 | Developed, Medium Intensity | 0.9 | 1 | 0.11 | 6288 | Arroyo Grande |
| 006-444-011 | 857 | Government | 21 | Developed, Open Space | 0.2 | 1 | 0.05 | 6288 | Arroyo Grande |
| 007-183-008 | 857 | Government | 22 | Developed, Low Intensity | 2.4 | 1 | 0.14 | 6288 | Arroyo Grande |
| 007-191-041 | 857 | Government | 22 | Developed, Low Intensity | 7.6 | 2 | 0.10 | 6288 | Arroyo Grande |
| 007-191-042 | 857 | Government | 21 | Developed, Open Space | 8.8 | 1 | 0.04 | 6288 | Arroyo Grande |
| 007-192-060 | 857 | Government | 23 | Developed, Medium Intensity | 2.0 | 1 | 0.09 | 6288 | Arroyo Grande |
| 007-192-065 | 857 | Government | 22 | Developed, Low Intensity | 3.5 | 1 | 0.10 | 6288 | Arroyo Grande |
| 007-192-073 | 857 | Government | 22 | Developed, Low Intensity | 3.5 | 1 | 0.07 | 6288 | Arroyo Grande |
| 007-501-033 | 857 | Government | 21 | Developed, Open Space | 4.3 | 1 | 0.17 | 6244 | Arroyo Grande |
| 007-571-010 | 857 | Government | 21 | Developed, Open Space | 0.7 | 1 | 0.02 | 6244 | Arroyo Grande |
| 007-595-006 | 857 | Government | 21 | Developed, Open Space | 0.5 | 1 | 0.06 | 6298 | Arroyo Grande |
| 007-771-012 | 855 | Government - Yards | 22 | Developed, Low Intensity | 0.7 | 1 | 0.08 | 6288 | Arroyo Grande |
| 007-787-017 | 857 | Government | 23 | Developed, Medium Intensity | 2.1 | 1 | 0.11 | 6288 | Arroyo Grande |
| 077-131-018 | 857 | Government | 23 | Developed, Medium Intensity | 0.4 | 1 | 0.13 | 6288 | Arroyo Grande |
| 077-192-018 | 857 | Government | 22 | Developed, Low Intensity | 0.1 | 1 | 0.11 | 6288 | Arroyo Grande |
| 077-252-084 | 850 | Vacant Government | 23 | Developed, Medium Intensity | 0.7 | 1 | 0.19 | 6288 | Arroyo Grande |
| 028-081-008 | 860 | Public Utility | 22 | Developed, Low Intensity | 1.0 | 4 | 0.13 | 6028 | Atascadero |
| 028-152-001 | 857 | Government | 22 | Developed, Low Intensity | 1.1 | 10 | 0.01 | 6028 | Atascadero |
| 028-213-001 | 857 | Government | 22 | Developed, Low Intensity | 0.1 | 1 | 0.00 | 6071 | Atascadero |
| 028-215-022 | 857 | Government | 22 | Developed, Low Intensity | 5.6 | 4 | 0.24 | 6071 | Atascadero |
| 028-413-007 | 857 | Government | 21 | Developed, Open Space | 0.7 | 1 | 0.20 | 6067 | Atascadero |
| 028-413-015 | 860 | Public Utility | 21 | Developed, Open Space | 0.5 | 1 | 0.19 | 6067 | Atascadero |
| 028-413-016 | 860 | Public Utility | 71 | Grassland/Herbaceous | 0.5 | 1 | 0.04 | 6067 | Atascadero |
| 029-105-020 | 857 | Government | 22 | Developed, Low Intensity | 1.8 | 1 | 0.05 | 6071 | Atascadero |
| 029-105-039 | 857 | Government | 22 | Developed, Low Intensity | 2.7 | 1 | 0.18 | 6071 | Atascadero |
| 029-224-001 | 857 | Government | 21 | Developed, Open Space | 4.4 | 1 | 0.01 | 6043 | Atascadero |
| 029-234-001 | 857 | Government | 21 | Developed, Open Space | 4.3 | 1 | 0.01 | 6071 | Atascadero |
| 029-324-001 | 857 | Government | 22 | Developed, Low Intensity | 0.8 | 1 | 0.01 | 6071 | Atascadero |
| 029-341-020 | 850 | Vacant Government | 23 | Developed, Medium Intensity | 2.3 | 1 | 0.10 | 6071 | Atascadero |

| | | | | | | | | | |
|-------------|-----|-------------------------|----|-----------------------------|------|---|------|------|-------------|
| 029-361-046 | 850 | Vacant Government | 21 | Developed, Open Space | 0.5 | 1 | 0.19 | 6071 | Atascadero |
| 029-361-047 | 850 | Vacant Government | 23 | Developed, Medium Intensity | 0.1 | 1 | 0.10 | 6071 | Atascadero |
| 030-072-001 | 857 | Government | 21 | Developed, Open Space | 1.6 | 4 | 0.01 | 6067 | Atascadero |
| 030-193-001 | 851 | Government - Office | 23 | Developed, Medium Intensity | 0.2 | 1 | 0.11 | 6071 | Atascadero |
| 030-193-002 | 857 | Government | 22 | Developed, Low Intensity | 0.5 | 1 | 0.19 | 6071 | Atascadero |
| 030-343-001 | 857 | Government | 23 | Developed, Medium Intensity | 0.9 | 1 | 0.01 | 6071 | Atascadero |
| 030-343-002 | 857 | Government | 22 | Developed, Low Intensity | 0.9 | 1 | 0.09 | 6071 | Atascadero |
| 030-343-003 | 857 | Government | 22 | Developed, Low Intensity | 0.9 | 1 | 0.10 | 6071 | Atascadero |
| 030-523-001 | 857 | Government | 22 | Developed, Low Intensity | 1.7 | 1 | 0.03 | 6071 | Atascadero |
| 031-026-001 | 857 | Government | 21 | Developed, Open Space | 2.8 | 1 | 0.10 | 6071 | Atascadero |
| 031-044-001 | 857 | Government | 21 | Developed, Open Space | 1.5 | 1 | 0.05 | 6071 | Atascadero |
| 031-126-001 | 857 | Government | 22 | Developed, Low Intensity | 1.1 | 1 | 0.08 | 6071 | Atascadero |
| 031-143-001 | 857 | Government | 21 | Developed, Open Space | 1.7 | 1 | 0.05 | 6071 | Atascadero |
| 031-203-001 | 857 | Government | 21 | Developed, Open Space | 0.7 | 1 | 0.04 | 6071 | Atascadero |
| 031-212-001 | 857 | Government | 21 | Developed, Open Space | 2.9 | 2 | 0.11 | 6071 | Atascadero |
| 031-361-005 | 854 | Government Recreational | 22 | Developed, Low Intensity | 0.6 | 1 | 0.21 | 6071 | Atascadero |
| 031-361-011 | 854 | Government Recreational | 21 | Developed, Open Space | 0.5 | 1 | 0.22 | 6071 | Atascadero |
| 031-361-022 | 857 | Government | 21 | Developed, Open Space | 0.8 | 1 | 0.24 | 6071 | Atascadero |
| 031-371-014 | 820 | School | 22 | Developed, Low Intensity | 1.2 | 1 | 0.24 | 6071 | Atascadero |
| 031-372-011 | 857 | Government | 22 | Developed, Low Intensity | 1.1 | 1 | 0.09 | 6071 | Atascadero |
| 031-381-023 | 857 | Government | 21 | Developed, Open Space | 2.9 | 1 | 0.02 | 6071 | Atascadero |
| 049-112-010 | 857 | Government | 22 | Developed, Low Intensity | 3.4 | 4 | 0.06 | 6028 | Atascadero |
| 049-191-008 | 857 | Government | 21 | Developed, Open Space | 1.8 | 1 | 0.03 | 6043 | Atascadero |
| 049-191-014 | 860 | Public Utility | 71 | Grassland/Herbaceous | 3.2 | 1 | 0.06 | 6043 | Atascadero |
| 050-131-007 | 857 | Government | 21 | Developed, Open Space | 3.0 | 2 | 0.16 | 6043 | Atascadero |
| 050-321-009 | 857 | Government | 21 | Developed, Open Space | 3.2 | 1 | 0.08 | 6043 | Atascadero |
| 054-133-001 | 857 | Government | 71 | Grassland/Herbaceous | 4.8 | 2 | 0.07 | 6071 | Atascadero |
| 054-211-001 | 857 | Government | 21 | Developed, Open Space | 1.3 | 1 | 0.04 | 6071 | Atascadero |
| 055-321-006 | 857 | Government | 21 | Developed, Open Space | 7.2 | 1 | 0.08 | 6071 | Atascadero |
| 056-262-011 | 857 | Government | 22 | Developed, Low Intensity | 1.2 | 1 | 0.09 | 6071 | Atascadero |
| 056-402-011 | 857 | Government | 43 | Mixed Forest | 12.2 | 5 | 0.10 | 6071 | Atascadero |
| 008-061-005 | 857 | Government | 22 | Developed, Low Intensity | 1.7 | 4 | 0.22 | 5937 | Paso Robles |
| 008-072-002 | 860 | Public Utility | 22 | Developed, Low Intensity | 0.3 | 4 | 0.21 | 5937 | Paso Robles |
| 008-091-021 | 857 | Government | 22 | Developed, Low Intensity | 4.4 | 4 | 0.17 | 5937 | Paso Robles |
| 008-171-008 | 820 | School | 23 | Developed, Medium Intensity | 1.3 | 4 | 0.17 | 5937 | Paso Robles |
| 008-183-001 | 857 | Government | 22 | Developed, Low Intensity | 0.6 | 4 | 0.16 | 5937 | Paso Robles |
| 008-183-002 | 857 | Government | 23 | Developed, Medium Intensity | 0.6 | 4 | 0.19 | 5937 | Paso Robles |
| 008-184-001 | 857 | Government | 21 | Developed, Open Space | 0.7 | 4 | 0.17 | 5937 | Paso Robles |
| 008-207-002 | 857 | Government | 21 | Developed, Open Space | 10.7 | 4 | 0.14 | 5937 | Paso Robles |
| 008-211-002 | 820 | School | 22 | Developed, Low Intensity | 2.6 | 4 | 0.17 | 5937 | Paso Robles |
| 008-213-016 | 857 | Government | 21 | Developed, Open Space | 10.2 | 4 | 0.13 | 5937 | Paso Robles |
| 008-247-021 | 860 | Public Utility | 22 | Developed, Low Intensity | 0.7 | 4 | 0.12 | 5937 | Paso Robles |
| 008-251-006 | 857 | Government | 21 | Developed, Open Space | 1.0 | 4 | 0.12 | 5937 | Paso Robles |
| 008-251-008 | 857 | Government | 21 | Developed, Open Space | 0.9 | 4 | 0.18 | 5937 | Paso Robles |
| 008-251-009 | 857 | Government | 21 | Developed, Open Space | 0.9 | 4 | 0.18 | 5937 | Paso Robles |
| 008-261-002 | 857 | Government | 21 | Developed, Open Space | 0.6 | 4 | 0.14 | 5937 | Paso Robles |
| 008-271-007 | 857 | Government | 21 | Developed, Open Space | 5.0 | 4 | 0.02 | 5937 | Paso Robles |
| 008-307-008 | 857 | Government | 23 | Developed, Medium Intensity | 0.7 | 4 | 0.16 | 5937 | Paso Robles |
| 008-329-006 | 860 | Public Utility | 23 | Developed, Medium Intensity | 0.6 | 4 | 0.18 | 5937 | Paso Robles |
| 008-344-001 | 857 | Government | 21 | Developed, Open Space | 4.0 | 4 | 0.23 | 5937 | Paso Robles |
| 009-046-003 | 857 | Government | 23 | Developed, Medium Intensity | 0.4 | 4 | 0.07 | 5937 | Paso Robles |
| 009-048-008 | 860 | Public Utility | 23 | Developed, Medium Intensity | 0.5 | 4 | 0.10 | 5937 | Paso Robles |
| 009-105-007 | 860 | Public Utility | 23 | Developed, Medium Intensity | 0.5 | 4 | 0.05 | 5937 | Paso Robles |

| | | | | | | | | | |
|-------------|-----|---------------------------|----|-----------------------------|-----|----|------|------|-----------------|
| 009-121-071 | 857 | Government | 21 | Developed, Open Space | 2.0 | 4 | 0.19 | 5937 | Paso Robles |
| 009-156-012 | 860 | Public Utility | 23 | Developed, Medium Intensity | 0.6 | 4 | 0.14 | 5937 | Paso Robles |
| 009-251-003 | 857 | Government | 22 | Developed, Low Intensity | 3.5 | 4 | 0.14 | 5937 | Paso Robles |
| 009-291-026 | 860 | Public Utility | 21 | Developed, Open Space | 0.4 | 4 | 0.10 | 5937 | Paso Robles |
| 009-311-031 | 857 | Government | 21 | Developed, Open Space | 0.2 | 1 | 0.09 | 5970 | Paso Robles |
| 009-321-001 | 857 | Government | 23 | Developed, Medium Intensity | 0.5 | 1 | 0.11 | 5970 | Paso Robles |
| 009-471-034 | 857 | Government | 22 | Developed, Low Intensity | 0.1 | 1 | 0.02 | 5970 | Paso Robles |
| 009-511-003 | 857 | Government | 21 | Developed, Open Space | 3.0 | 1 | 0.13 | 5937 | Paso Robles |
| 009-521-007 | 857 | Government | 23 | Developed, Medium Intensity | 3.4 | 4 | 0.05 | 5937 | Paso Robles |
| 009-562-045 | 857 | Government | 22 | Developed, Low Intensity | 1.4 | 1 | 0.21 | 5937 | Paso Robles |
| 009-633-031 | 852 | Government - Fire Dept | 21 | Developed, Open Space | 2.4 | 4 | 0.09 | 5970 | Paso Robles |
| 009-691-034 | 857 | #N/A | 22 | Developed, Low Intensity | 0.8 | 1 | 0.16 | 5970 | Paso Robles |
| 009-691-035 | 857 | #N/A | 21 | Developed, Open Space | 0.8 | 1 | 0.15 | 5970 | Paso Robles |
| 009-776-021 | 857 | #N/A | 23 | Developed, Medium Intensity | 0.7 | 4 | 0.06 | 5970 | Paso Robles |
| 009-789-072 | 850 | #N/A | 23 | Developed, Medium Intensity | 0.7 | 1 | 0.03 | 5970 | Paso Robles |
| 009-789-073 | 850 | #N/A | 22 | Developed, Low Intensity | 0.7 | 1 | 0.03 | 5970 | Paso Robles |
| 009-811-005 | 857 | Government | 22 | Developed, Low Intensity | 2.0 | 4 | 0.06 | 5970 | Paso Robles |
| 009-860-001 | 850 | Vacant Government | 22 | Developed, Low Intensity | 1.5 | 1 | 0.25 | 5970 | Paso Robles |
| 009-862-022 | 850 | Vacant Government | 21 | Developed, Open Space | 0.6 | 1 | 0.13 | 5970 | Paso Robles |
| 025-398-072 | 857 | Government | 22 | Developed, Low Intensity | 0.6 | 1 | 0.06 | 5937 | Paso Robles |
| 025-533-058 | 850 | Vacant Government | 22 | Developed, Low Intensity | 3.5 | 1 | 0.20 | 5937 | Paso Robles |
| 053-500-002 | 857 | Government | 21 | Developed, Open Space | 2.0 | 9 | 0.23 | 6219 | San Luis Obispo |
| 065-220-011 | 857 | Government | 21 | Developed, Open Space | 0.7 | 1 | 0.22 | 6088 | Morro Bay |
| 066-025-001 | 857 | Government | 22 | Developed, Low Intensity | 1.1 | 4 | 0.01 | 6088 | Morro Bay |
| 066-066-019 | 856 | Government Post Office | 23 | Developed, Medium Intensity | 1.2 | 4 | 0.21 | 6088 | Morro Bay |
| 066-071-034 | 857 | Government | 23 | Developed, Medium Intensity | 0.7 | 4 | 0.06 | 6088 | Morro Bay |
| 066-073-009 | 851 | Government - Office | 23 | Developed, Medium Intensity | 0.8 | 4 | 0.15 | 6126 | Morro Bay |
| 066-075-007 | 857 | Government | 24 | Developed High Intensity | 1.1 | 4 | 0.09 | 6126 | Morro Bay |
| 066-075-021 | 851 | Government - Office | 24 | Developed High Intensity | 1.1 | 4 | 0.16 | 6126 | Morro Bay |
| 066-187-006 | 857 | Government | 22 | Developed, Low Intensity | 2.4 | 4 | 0.05 | 6126 | Morro Bay |
| 066-225-027 | 857 | Government | 23 | Developed, Medium Intensity | 3.9 | 4 | 0.06 | 6126 | Morro Bay |
| 066-225-028 | 857 | Government | 22 | Developed, Low Intensity | 2.7 | 4 | 0.03 | 6126 | Morro Bay |
| 066-251-014 | 857 | Government | 22 | Developed, Low Intensity | 3.0 | 4 | 0.09 | 6126 | Morro Bay |
| 066-321-007 | 857 | Government | 24 | Developed High Intensity | 1.1 | 4 | 0.13 | 6126 | Morro Bay |
| 066-321-008 | 857 | Government | 23 | Developed, Medium Intensity | 1.2 | 4 | 0.07 | 6126 | Morro Bay |
| 066-332-008 | 857 | Government | 23 | Developed, Medium Intensity | 0.2 | 1 | 0.06 | 6088 | Morro Bay |
| 068-159-016 | 857 | Government | 23 | Developed, Medium Intensity | 4.1 | 3 | 0.16 | 6088 | Morro Bay |
| 068-168-022 | 850 | Vacant Government | 22 | Developed, Low Intensity | 1.6 | 4 | 0.24 | 6088 | Morro Bay |
| 068-251-001 | 857 | Government | 71 | Grassland/Herbaceous | 6.9 | 10 | 0.13 | 6088 | Morro Bay |
| 068-258-010 | 857 | Government | 22 | Developed, Low Intensity | 5.6 | 10 | 0.07 | 6088 | Morro Bay |
| 068-262-042 | 857 | Government | 23 | Developed, Medium Intensity | 1.1 | 4 | 0.16 | 6088 | Morro Bay |
| 068-291-010 | 857 | Government | 23 | Developed, Medium Intensity | 0.2 | 1 | 0.03 | 6088 | Morro Bay |
| 068-321-012 | 857 | Government | 22 | Developed, Low Intensity | 0.3 | 4 | 0.05 | 6088 | Morro Bay |
| 068-401-002 | 857 | Government | 81 | Pasture/Hay | 4.9 | 10 | 0.08 | 6088 | Morro Bay |
| 005-023-011 | 857 | Government | 22 | Developed, Low Intensity | 4.2 | 10 | 0.05 | 6258 | Pismo Beach |
| 005-031-017 | 857 | Government | 22 | Developed, Low Intensity | 5.5 | 10 | 0.10 | 6258 | Pismo Beach |
| 005-036-010 | 857 | Government | 22 | Developed, Low Intensity | 4.2 | 10 | 0.01 | 6258 | Pismo Beach |
| 005-041-022 | 857 | Government | 21 | Developed, Open Space | 5.4 | 9 | 0.05 | 6258 | Pismo Beach |
| 005-071-001 | 857 | Government | 23 | Developed, Medium Intensity | 0.4 | 4 | 0.17 | 6258 | Pismo Beach |
| 005-074-012 | 860 | Public Utility | 23 | Developed, Medium Intensity | 1.3 | 4 | 0.11 | 6258 | Pismo Beach |
| 005-076-021 | 857 | Government | 23 | Developed, Medium Intensity | 1.1 | 4 | 0.24 | 6258 | Pismo Beach |
| 005-131-006 | 820 | School | 23 | Developed, Medium Intensity | 1.4 | 4 | 0.16 | 6258 | Pismo Beach |

| | | | | | | | | | |
|-------------|---------|-------------------------|----|-----------------------------|-----|---|------|------|-----------------|
| 005-134-001 | 851 | Government - Office | 23 | Developed, Medium Intensity | 1.0 | 4 | 0.18 | 6258 | Pismo Beach |
| 005-161-034 | 857 | Government | 22 | Developed, Low Intensity | 0.2 | 4 | 0.04 | 6258 | Pismo Beach |
| 005-163-002 | 857 | Government | 23 | Developed, Medium Intensity | 0.3 | 1 | 0.04 | 6258 | Pismo Beach |
| 005-181-014 | 851 | Government - Office | 23 | Developed, Medium Intensity | 0.6 | 4 | 0.09 | 6258 | Pismo Beach |
| 005-181-035 | 857 | Government | 23 | Developed, Medium Intensity | 0.8 | 4 | 0.08 | 6258 | Pismo Beach |
| 005-213-034 | 857 | Government | 22 | Developed, Low Intensity | 3.9 | 2 | 0.09 | 6258 | Pismo Beach |
| 005-222-027 | 857 | Government | 22 | Developed, Low Intensity | 8.2 | 9 | 0.12 | 6258 | Pismo Beach |
| 005-223-001 | 857 | Government | 22 | Developed, Low Intensity | 9.5 | 1 | 0.14 | 6258 | Pismo Beach |
| 005-223-002 | 857 | Government | 23 | Developed, Medium Intensity | 6.2 | 1 | 0.21 | 6258 | Pismo Beach |
| 005-242-068 | 850 | Vacant Government | 22 | Developed, Low Intensity | 1.5 | 1 | 0.03 | 6258 | Pismo Beach |
| 005-271-013 | 857 | Government | 22 | Developed, Low Intensity | 0.9 | 1 | 0.01 | 6258 | Pismo Beach |
| 010-141-041 | 854 | Government Recreational | 22 | Developed, Low Intensity | 3.4 | 4 | 0.12 | 6231 | Pismo Beach |
| 010-261-061 | 851 | Government - Office | 23 | Developed, Medium Intensity | 1.3 | 4 | 0.06 | 6258 | Pismo Beach |
| 010-302-001 | 857 | Government | 23 | Developed, Medium Intensity | 3.8 | 4 | 0.09 | 6258 | Pismo Beach |
| 010-341-009 | 857 | Government | 23 | Developed, Medium Intensity | 1.0 | 4 | 0.18 | 6258 | Pismo Beach |
| 010-342-001 | 857 | Government | 23 | Developed, Medium Intensity | 1.1 | 4 | 0.16 | 6258 | Pismo Beach |
| 010-511-023 | 857 | Government | 23 | Developed, Medium Intensity | 2.0 | 4 | 0.20 | 6231 | Pismo Beach |
| 001-023-033 | 854 | Government Recreational | 21 | Developed, Open Space | 0.6 | 1 | 0.13 | 6162 | San Luis Obispo |
| 001-141-027 | 857 | Government | 22 | Developed, Low Intensity | 1.1 | 1 | 0.25 | 6172 | San Luis Obispo |
| 001-205-012 | 857 | Government | 22 | Developed, Low Intensity | 1.3 | 1 | 0.25 | 6162 | San Luis Obispo |
| 001-235-015 | 857 | Government | 22 | Developed, Low Intensity | 1.2 | 1 | 0.22 | 6172 | San Luis Obispo |
| 002-313-020 | 857 | Government | 22 | Developed, Low Intensity | 1.8 | 1 | 0.01 | 6162 | San Luis Obispo |
| 002-323-008 | 857 332 | #N/A | 23 | Developed, Medium Intensity | 0.9 | 1 | 0.15 | 6172 | San Luis Obispo |
| 002-327-003 | 860 | Public Utility | 23 | Developed, Medium Intensity | 1.1 | 1 | 0.15 | 6172 | San Luis Obispo |
| 002-412-003 | 857 | Government | 23 | Developed, Medium Intensity | 1.1 | 1 | 0.10 | 6162 | San Luis Obispo |
| 002-412-012 | 857 | Government | 22 | Developed, Low Intensity | 1.0 | 1 | 0.20 | 6172 | San Luis Obispo |
| 002-412-016 | 857 | Government | 22 | Developed, Low Intensity | 0.6 | 1 | 0.21 | 6172 | San Luis Obispo |
| 002-413-010 | 820 | School | 22 | Developed, Low Intensity | 1.7 | 1 | 0.21 | 6162 | San Luis Obispo |
| 002-421-020 | 857 | Government | 22 | Developed, Low Intensity | 0.6 | 1 | 0.12 | 6172 | San Luis Obispo |
| 002-482-012 | 857 | Government | 21 | Developed, Open Space | 0.4 | 1 | 0.15 | 6196 | San Luis Obispo |
| 003-571-019 | 857 | Government | 22 | Developed, Low Intensity | 2.0 | 1 | 0.06 | 6196 | San Luis Obispo |
| 003-644-014 | 857 | Government | 23 | Developed, Medium Intensity | 0.9 | 1 | 0.18 | 6196 | San Luis Obispo |
| 003-703-002 | 857 | Government | 22 | Developed, Low Intensity | 2.4 | 3 | 0.03 | 6196 | San Luis Obispo |
| 003-721-048 | 820 | School | 23 | Developed, Medium Intensity | 0.6 | 1 | 0.20 | 6196 | San Luis Obispo |
| 003-736-014 | 857 | Government | 22 | Developed, Low Intensity | 1.0 | 1 | 0.16 | 6196 | San Luis Obispo |
| 004-272-049 | 857 | Government | 22 | Developed, Low Intensity | 2.2 | 4 | 0.11 | 6196 | San Luis Obispo |
| 004-573-003 | 857 | Government | 22 | Developed, Low Intensity | 2.4 | 1 | 0.16 | 6196 | San Luis Obispo |
| 004-582-001 | 857 | Government | 23 | Developed, Medium Intensity | 1.5 | 1 | 0.13 | 6196 | San Luis Obispo |
| 004-741-004 | 854 | Government Recreational | 22 | Developed, Low Intensity | 0.2 | 1 | 0.18 | 6196 | San Luis Obispo |
| 004-822-010 | 857 | Government | 21 | Developed, Open Space | 1.0 | 1 | 0.08 | 6196 | San Luis Obispo |
| 004-912-064 | 857 | Government | 22 | Developed, Low Intensity | 0.9 | 1 | 0.00 | 6196 | San Luis Obispo |
| 004-951-022 | 850 | Vacant Government | 21 | Developed, Open Space | 1.1 | 3 | 0.22 | 6196 | San Luis Obispo |
| 004-951-024 | 850 200 | #N/A | 21 | Developed, Open Space | 1.6 | 3 | 0.15 | 6196 | San Luis Obispo |
| 052-115-001 | 820 | School | 23 | Developed, Medium Intensity | 2.0 | 3 | 0.11 | 6162 | San Luis Obispo |
| 052-115-002 | 820 | School | 23 | Developed, Medium Intensity | 2.0 | 3 | 0.11 | 6162 | San Luis Obispo |
| 052-115-003 | 820 | School | 22 | Developed, Low Intensity | 2.0 | 3 | 0.20 | 6162 | San Luis Obispo |
| 052-133-011 | 857 | Government | 21 | Developed, Open Space | 4.4 | 9 | 0.00 | 6172 | San Luis Obispo |
| 052-205-003 | 860 | Public Utility | 22 | Developed, Low Intensity | 0.9 | 1 | 0.16 | 6162 | San Luis Obispo |
| 052-231-009 | 857 | Government | 21 | Developed, Open Space | 0.9 | 3 | 0.03 | 6162 | San Luis Obispo |
| 052-351-043 | 857 | Government | 22 | Developed, Low Intensity | 1.1 | 1 | 0.08 | 6196 | San Luis Obispo |
| 052-482-013 | 857 | Government | 22 | Developed, Low Intensity | 1.9 | 3 | 0.05 | 6162 | San Luis Obispo |
| 052-512-011 | 857 | Government | 21 | Developed, Open Space | 4.9 | 9 | 0.08 | 6162 | San Luis Obispo |

| | | | | | | | | | |
|-------------|---------|----------------------|----|-----------------------------|-----|---|------|------|-----------------|
| 053-071-025 | 850 | Vacant Government | 21 | Developed, Open Space | 1.2 | 1 | 0.23 | 6196 | San Luis Obispo |
| 053-151-038 | 850 035 | #N/A | 21 | Developed, Open Space | 0.1 | 1 | 0.14 | 6196 | San Luis Obispo |
| 053-212-012 | 860 | Public Utility | 21 | Developed, Open Space | 2.5 | 1 | 0.06 | 6196 | San Luis Obispo |
| 053-251-012 | 857 | Government | 23 | Developed, Medium Intensity | 0.2 | 1 | 0.02 | 6196 | San Luis Obispo |