




EXCELARON, LLC  
OIL EVALUATION PROJECT  
LOCATED ON  
MANKINS RANCH IN HUASNA VALLEY

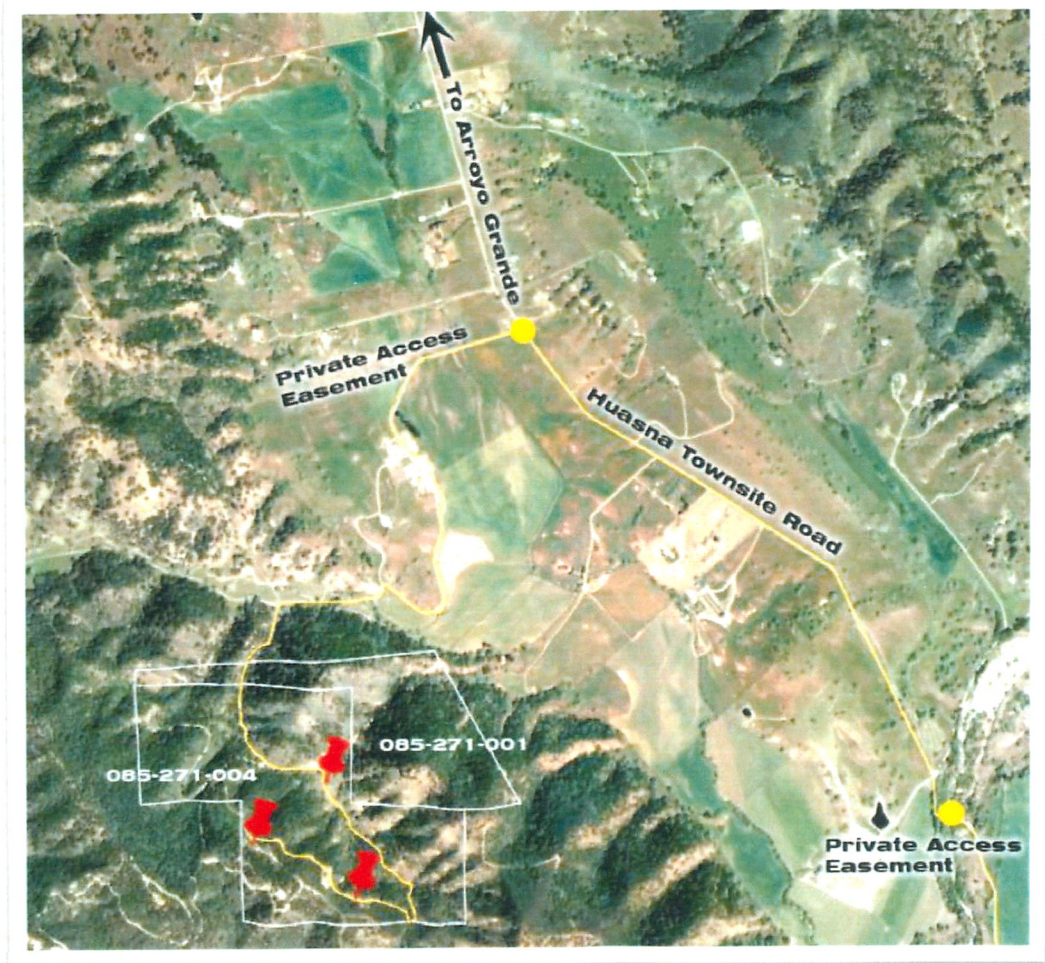
**WRAC**

01 February 2012

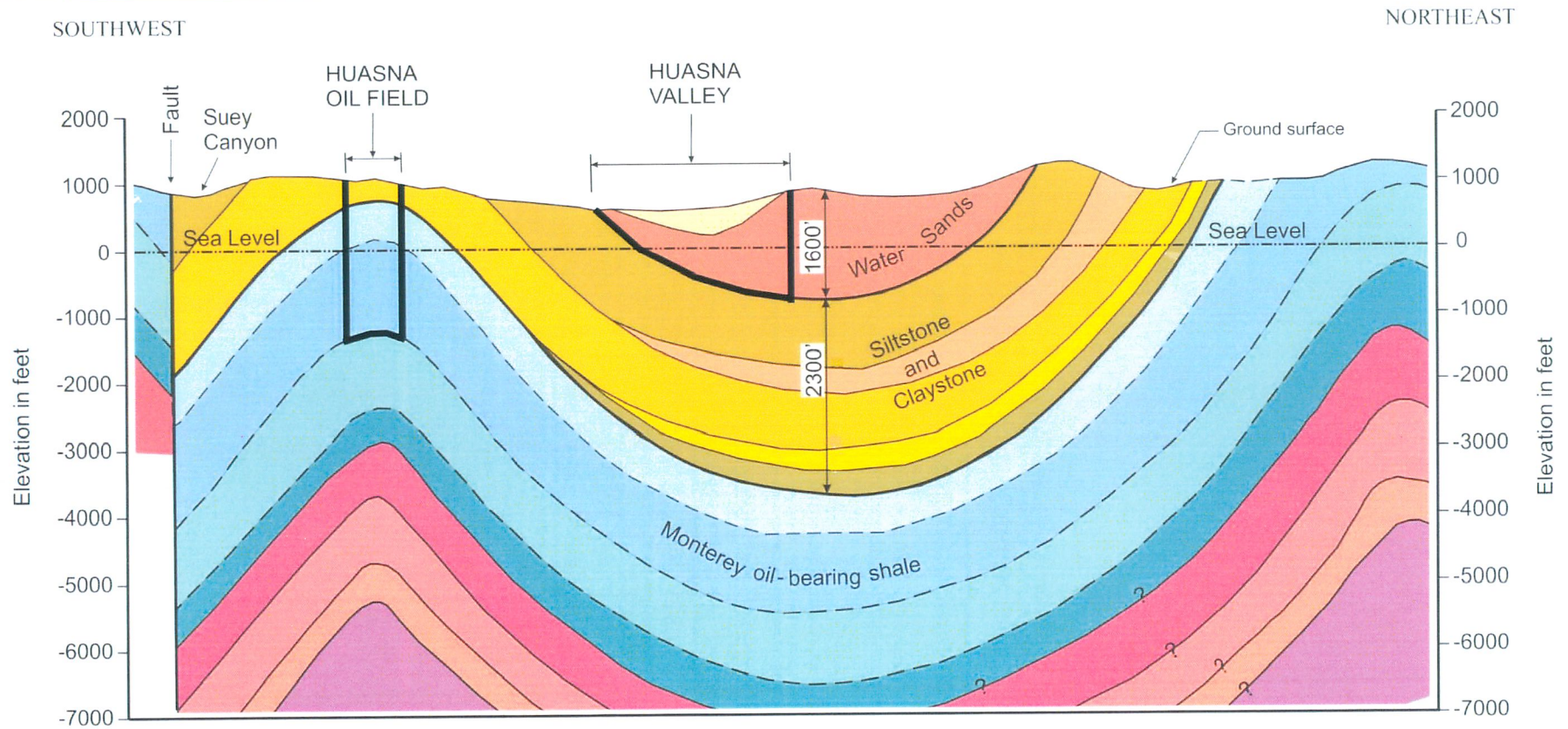


# PROJECT: SMALL FOOTPRINT

- Minimal environmental impacts on ex. DOGGR designated oil field
- Small 2-acre± footprint on 260 acre parcel of land
- Existing pads and roads
- Project hidden from Huasna Valley



# GEO CROSS SECTION



Scale:  
1-inch = 800 feet  
(horizontal equals vertical)

**Geologic Cross Section**  
(Modified from Hall and Corbato 1967)  
**Huasna Oil-Field Project**

Cleath-Harris Geologists