

McMillan Land Surveys

1344 Madonna Road #156
San Luis Obispo, CA 93405-6504

(805) 541-1663
FAX (805) 541-1664

LETTER OF TRANSMITTAL

TO CITY OF SLO
ENGINEERING DEPT

DATE	<u>3-6-94</u>	JOB NO.	<u>134-02</u>
ATTENTION	<u>MIKE BERTACCINI</u>		
RE:	<u>CORNEN RECORD</u>		
	<u>AT LIZZIE STREET</u>		

WE ARE SENDING YOU Attached Under separate cover via _____ the following items:

- Shop drawings
- Prints
- Plans
- Samples
- Specifications
- Copy of letter
- Change order
- OTHER

COPIES	DATE	NO.	DESCRIPTION
<u>1</u>		<u>1</u>	<u>BK 13 P. 53 OF CORNEN RECORDS</u> <u>(FF LIZZIE & FAMILINI)</u>

THESE ARE TRANSMITTED as checked below:

- For approval
- For your use
- As requested
- For review and comment
- FOR BIDS DUE _____ 19 _____
- Approved as submitted
- Approved as noted
- Returned for corrections
- Resubmit _____ copies for approval
- Submit _____ copies for distribution
- Return _____ corrected prints
- PRINTS RETURNED AFTER LOAN TO US

REMARKS _____

COPY TO FILE # 134-02

SIGNED: KEITH A. [Signature]

96- 019

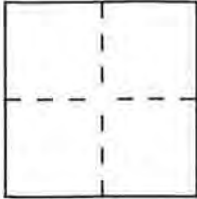
CORNER RECORD

Document Number _____

City of San Luis Obispo

County of San Luis Obispo, California

Brief Legal Description Intersection of Lizzie and Fixilini Streets
Blocks 1 and 4 of the Fixilini Terrace Tract; City of San Luis Obispo



CORNER TYPE

COORDINATES

(Optional)

Government Corner Control
Meander Property
Rancho Other
Date of Survey September 1995

N. 658
E. 1204
Zone _____ Datum _____
Elev. _____

Corner — Left as found Found and tagged Established Reestablished Rebuilt

Identification and type of corner found: Evidence used to identify or procedure used to establish or reestablish the corner:
Found standard City of San Luis Obispo centerline monument at
the centerline intersection of Lizzie and Fixilini Streets.

A description of the physical condition of the monument as found and as set or reset:
The found centerline monument was removed during construction.
Reset standard City of San Luis Obispo centerline monument with
Pin and Tag stamped L.S. 6729 in the same location.

SURVEYOR'S STATEMENT

This Corner Record was prepared by me or under my direction in conformance with
the Land Surveyors' Act on November 30th 1995.

Signed [Signature] L.S. or R.C.E. Number L.S. 6729



COUNTY SURVEYOR'S STATEMENT

This Corner Record was received December 1 1995 and examined
and filed JANUARY 29 1996.

Signed [Signature] Title COUNTY SURVEYOR
RCE 26598
Exp 3/31/96

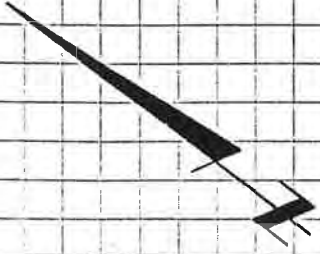


County Surveyor's Comment _____

DATE: 12/1/95

PROJECT NO. 45-

RECEIPT NO. 91995



SCALE: 1" = 60'

CL

BLOCK 4 FIXILINI TERRACE TRACT

FOUND STANDARD CITY OF SLO CENTERLINE MONUMENT; REMOVED DURING CONSTRUCTION; RESET STANDARD CITY OF SLO CENTERLINE MONUMENT WITH PIN AND TAG STAMPED L.S. 6729 IN THE SAME LOCATION.

FIXILINI STREET

CL

LIZZIE STREET

BLOCK 1
FIXILINI TERRACE TRACT

Next Number to USE

143 Osos & Church (Quadrant 5)

~~144~~
~~145~~ 144 Chorro & High

145 Monterey & Osos
~~146~~ ¹⁴⁶ ~~South & Lawton~~ (97 South & Lawton & 146)

147 La Entrada & Luneta

148 Broad & Church

149 Leff & Beach.

150 Chorro & Peach

151 Ella & Henry.

152 South & Exposition Blvd.

153 L.O.V.R. & Auto Park Way.

154 Johnson & Pacific

155 Hathaway & California

~~156 Dana St & Point~~

156 Del Campo B.C. (N.E. of Cal-de-Sac

157 Swazey Cal-de-Sac.

158 Jennifer & Pt (near Swazey)

159 Buchon & Carmel

160 Caudill & Gail Pl.

161 South & Beebee

162 Grove & Hillcrest

163 La Entrada & Del Sur Way.

164 La Entrada B.C. N/o Ramona.

165 San Luis Drive & Cazadero, San Luis Drive & Andrews, Andrews & Corralitos

165 Boysen E.C. w/o Santa Rosa, Boysen W. Pl. of Santa Rosa (Hwy)

167 Concjo Cal-de-Sac, San Luis Drive & El Centro,

167 B.C. San Luis Drive w/o Corralitos, P.I. San Luis Drive

167 w/o Corralitos, & San Luis Drive and Corralitos

168 Hathway-Murray

CITY OF SAN LUIS OBISPO

CENTER LINE OF STREETS MONUMENT SYSTEM

JUNE 1983

INDEX MAPS:

Solid black circles indicate a monument and well exists at this time. Open circles indicate we have survey information on file related to this location.

Most of the center line monument information we have has been copied and placed in this book. Some of this information has not been proven by a record of survey, tract or parcel map. It is possible to find some additional information on certain locations in the city from our old survey books.

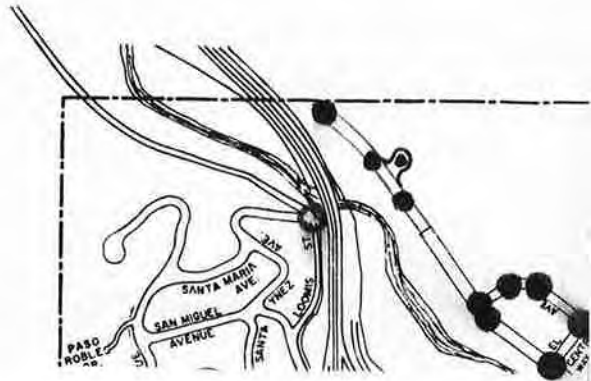
In the past two years we have made a field check of all the center line monuments in the city. So we include these field check index sheets at the back of this book as some notes on these sheets may be of value.

We have found nails, spikes, etc., at a number of intersections in our travels that were not backed up by some form of field notes and/or ties. We do not know at this time if they represent the true center line of intersections. Those intersections are the ones in the field check index sheets not depicted by ties or field survey notes. An example would be a page that simply says: "Found nail at intersection", or "Found nail and four straddlers at intersection", etc.









For ease in intersection location, every intersection will be listed in alphabetical order to itself, e.g., "California - Monterey; Higuera - Madonna, etc. Also, generally, the intersections in any one quadrant are listed from north to south; that is, if intersection needed is at the south end (bottom) of the quadrant, it should be towards the end of the list in that quadrant, etc.

NOTE: Some intersections have more than one sheet in this book, i.e., two or more pages with the same number.

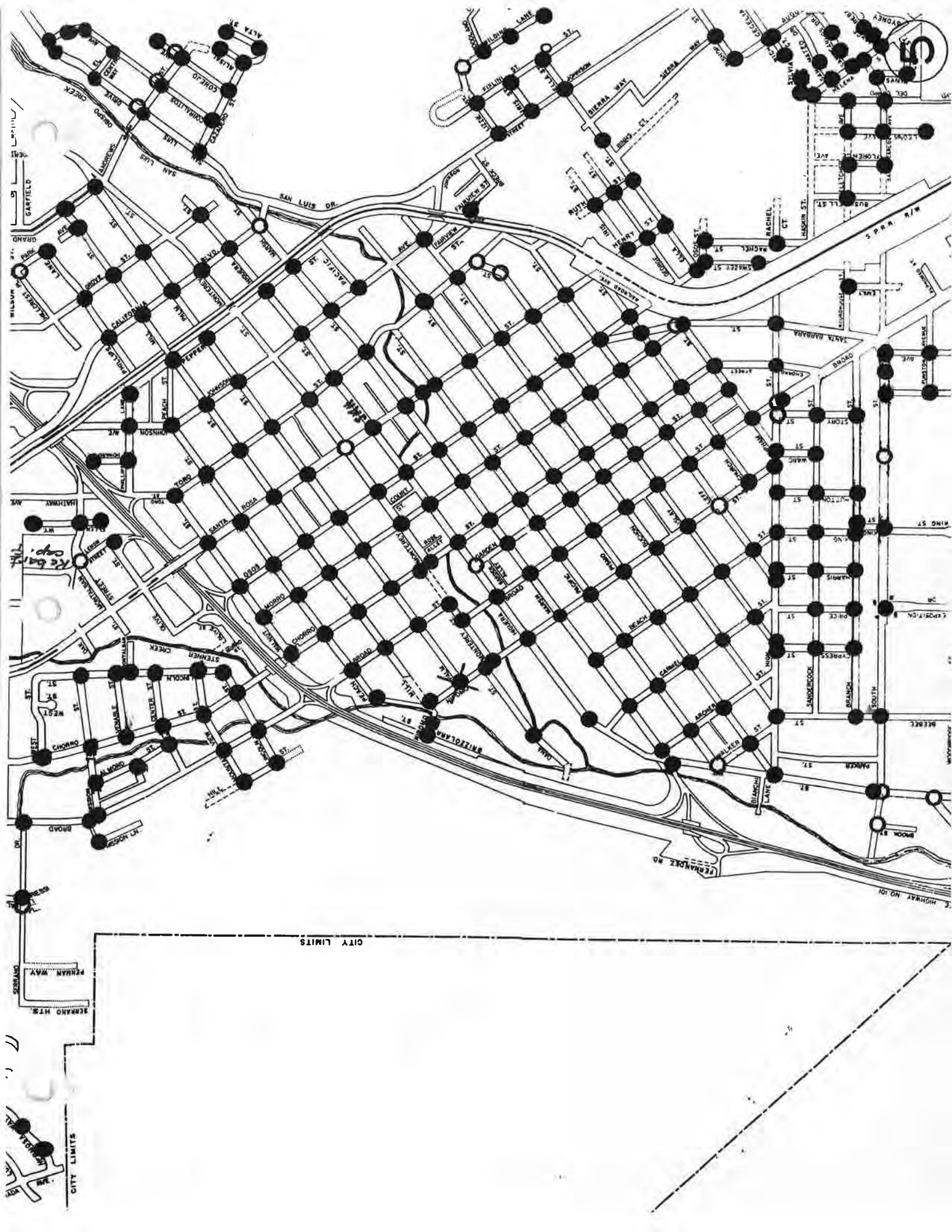
City of San Luis Obispo California



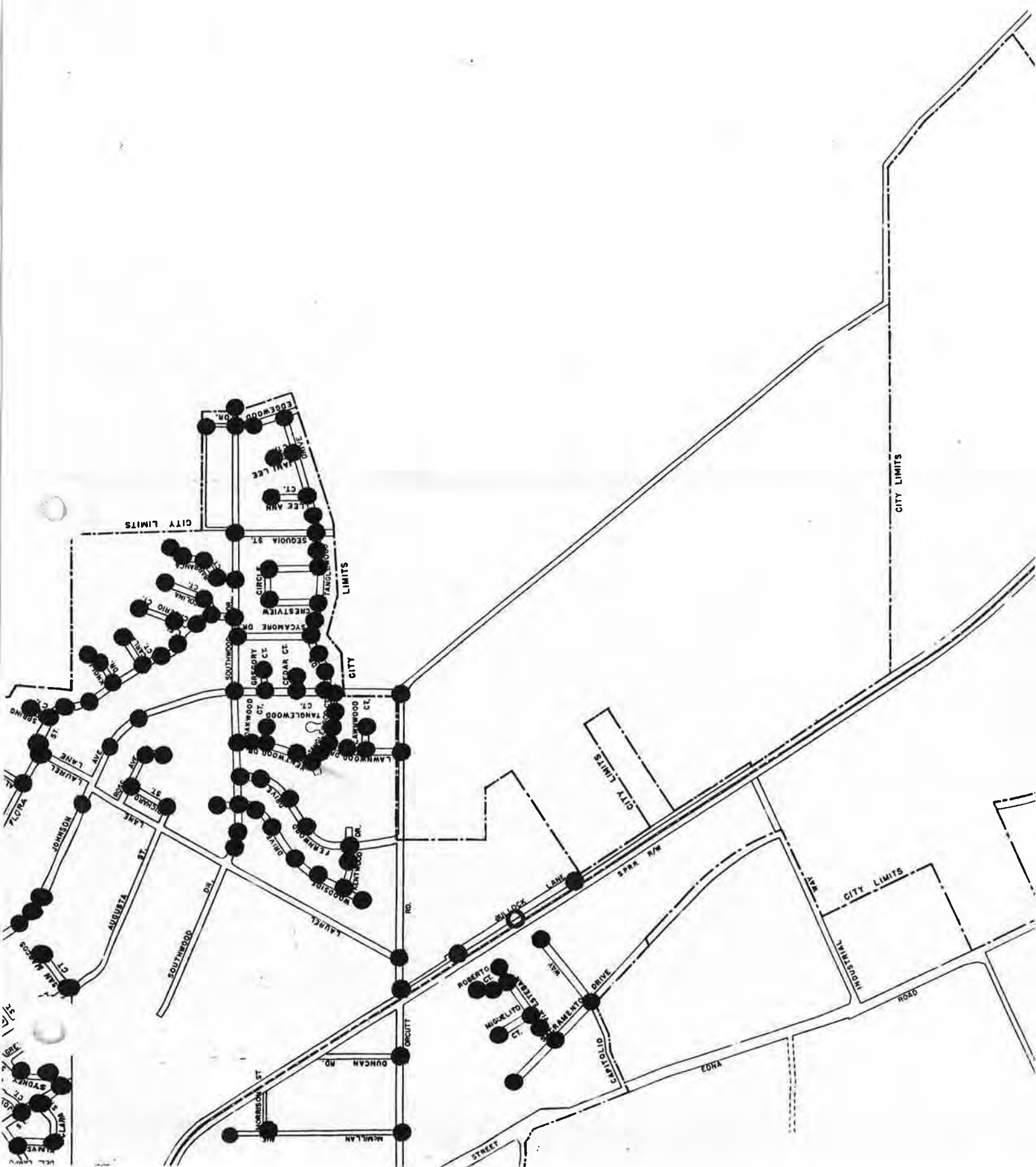
LEGEND

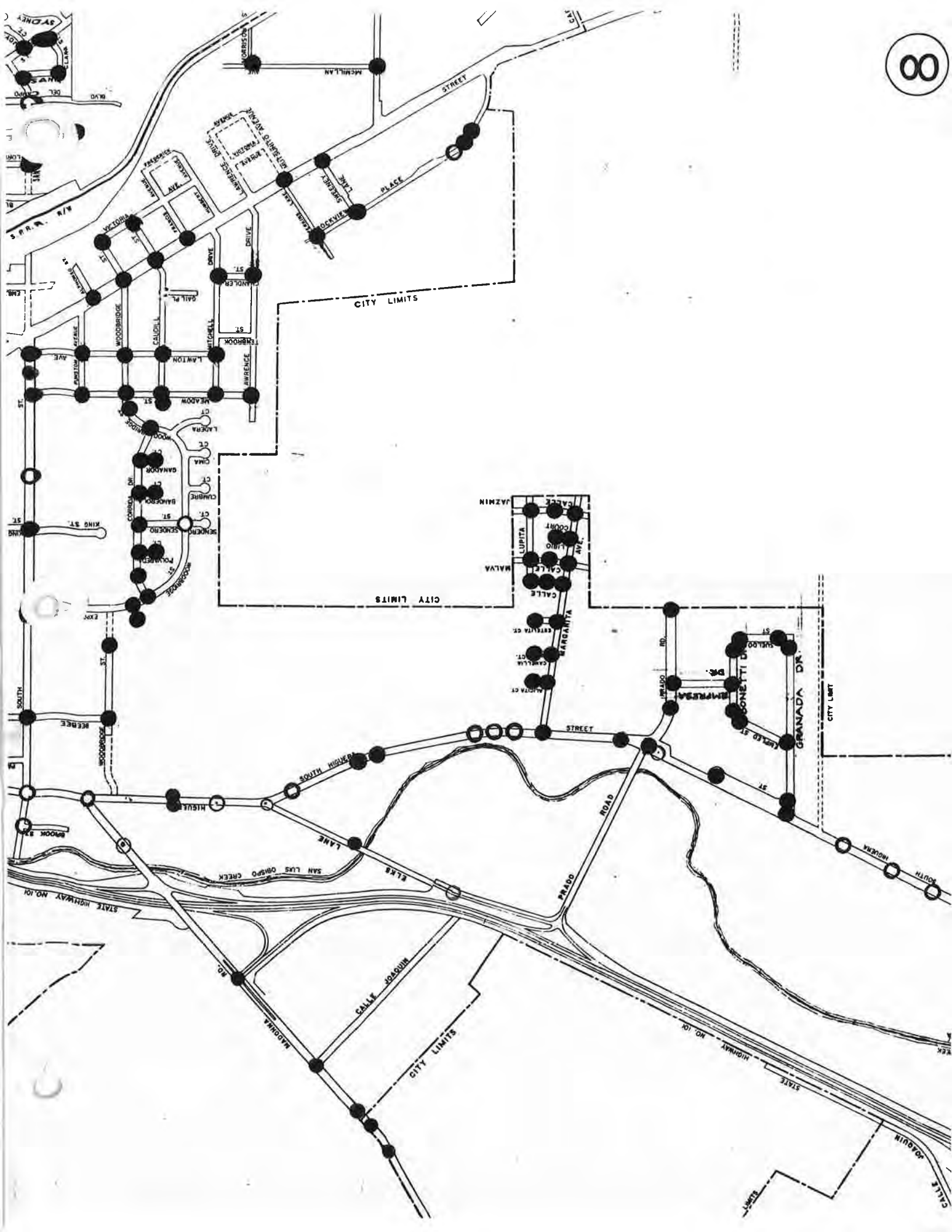
-  PUBLIC STREETS (USED, IMPROVED, MAINTAINED BY CITY OR COUNTY)
-  PUBLIC STREETS (DEDICATED, NOT USED OR MAINTAINED BY CITY)
-  PRIVATE STREETS (OWNED AND MAINTAINED BY OTHERS) HAVING STREET NAMES
-  MAJOR LOT LINES
-  CREEKS OR DRAINAGE
-  ABANDONED STREETS ARE NOT SHOWN
-  UTILITY EASEMENTS (OTHER THAN STREETS) NOT SHOWN
-  PEDESTRIAN EASEMENTS ARE NOT SHOWN

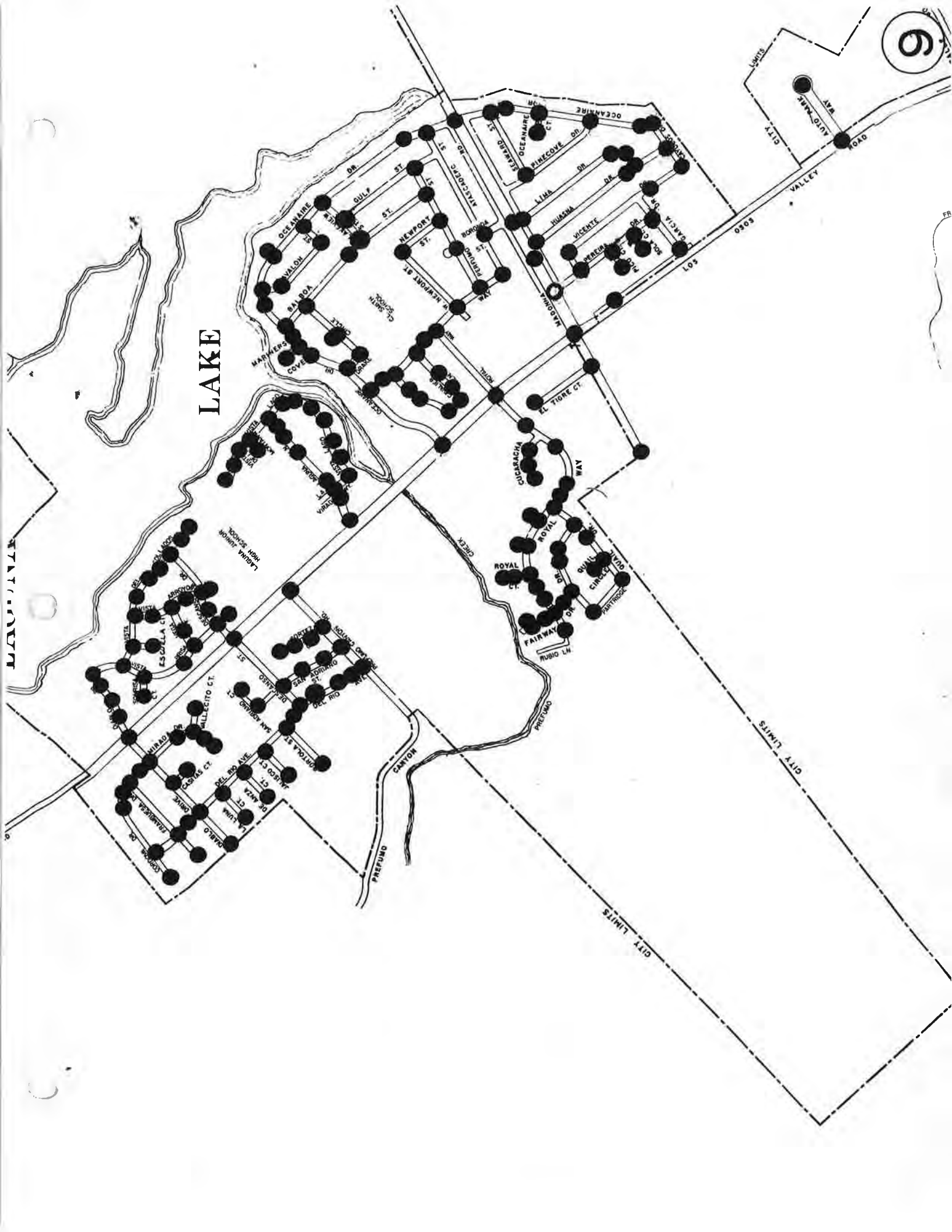


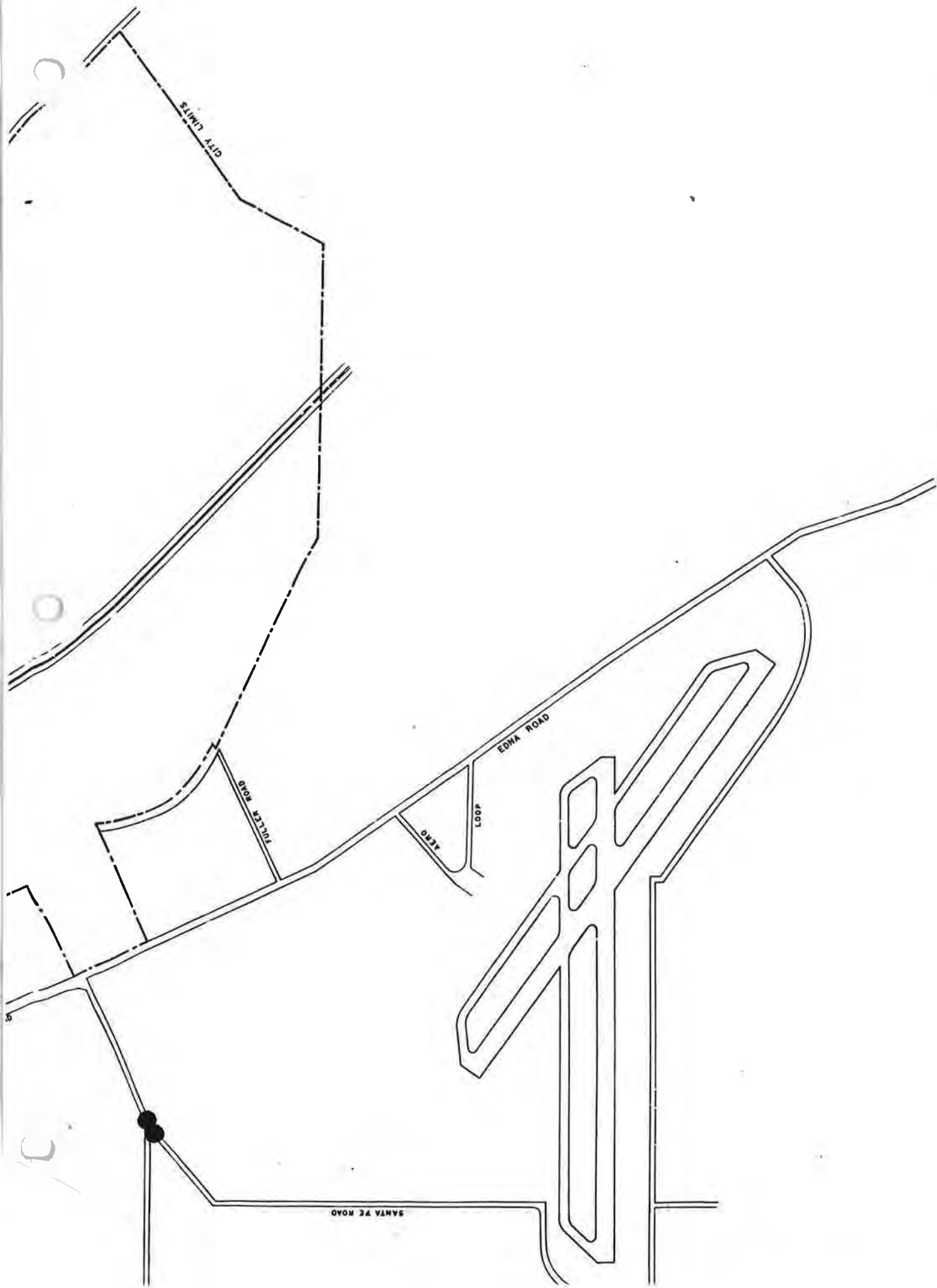


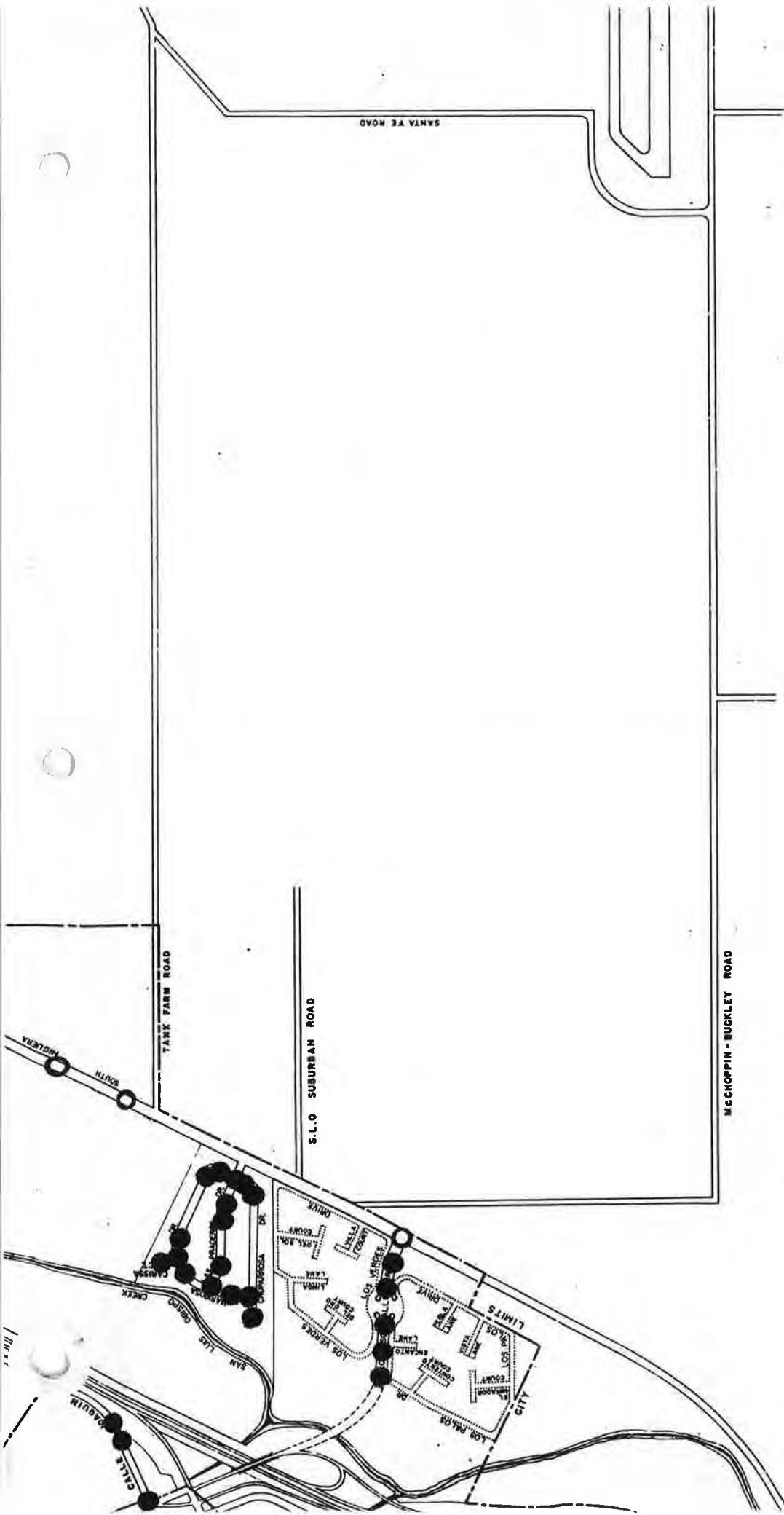












SEE

FIELD BOOK

224 FAR

THESE MONUMENTS

WOODBRIDGE & MEADOW & INTERS	1	✓
CAUDILL & GRILL PLACE & INTERS	1	✓
JOHNSON & PHILLIPS & INTERS	2	✓
PEACH & CHORD, PEACH & MORRO & INT	3	✓
MITCHELL & LAWTON & INTERS	4	✓
MITCHELL & CHANDLER & INTERS	5	✓
MC MILLION & MORRISON & INTERS	6	✓
MONTI VISTA - RAD PT 12 &	7	✓
LAWTON & CAUDILL	8	✓
PEACH BROAD SKY PI, &	9	✓
PEACH & NIPOMO & INTERS	10	✓
LUNEA - TIE OUT PK	11	✓
OSOE & SWATZKY - Q INTERS	12	✓
FOOTHILL & HARPER & INTS	13	✓
HATHWAY & ORANGE & INTERS	14	✓
FREDRICKS & KENTUCKY & INTERS	15	✓
FREDRICKS - KENTUCKY TO CHAPMAN	16	✓
HATHWAY & KENTUCKY &	17	✓
HATHWAY - CAL PLY EXT INTERS	18	✓
HATHWAY & LONGVIEW	19	✓

PATRICIA & CERRO ROMUALDO & M. 20 ✓
 ALMOND & VENABLE & INTER. 21 ✓
 LONGNIEN & BOND & INTERS. 22 ✓
 GROVE & PHILLIPS & INTERS. 23 ✓
 SWAZY ST 400 & TIE 24 ✓
 MULL & PEPPER & TIE 25 ✓
 PALM NEAR GRAND & ON PROP. LINE 26 ✓
 PHILLIPS & PEPPER PI ON & 27 ✓
 RACHEL - OSOS TO HIGH POL. 28 ✓
 RACHEL AND RACHEL COURT MON. TIE OUT 29 ✓
 RACHEL AND OSOS NON TIE OUT 31 ✓
 LOOMIS, SAN MIGUEL ELY & TIES 32 ✓
 BROAD / SWEENEY PI - & & PROP. LINE TIES 33 ✓
 BROAD / CHORRO PI TIES 30 ✓
 BROAD / WOODBRIDGE & PI TIES 34 ✓
 BROAD / HIGH & PROP. LINE TIES 35 ✓
 BROAD / FUNSTON & PI TIES 36 ✓
 BROAD / ALPHONSO & PI TIES 37 ✓
 BROAD / RICAUDILL & PI TIES 38 ✓
 BROAD / FRANCIS & PI TIES 39 ✓

BUENA VISTA & GARFIELD, & INTER 40 ✓
 JOHNSON AVE., & TIES 41 ✓
 ELM CT., R.P. TIES 42 ✓
 FAYNIEN & BRECK, & TIES 43 ✓
 LIZZIE @ SLO. JK. HI, & TIES 44 ✓
 DEL CAMPO & SAN CARLOS, & TIES 45 ✓
 CECELA @ END CUL DE SAC, & TIES 46 ✓
 BISHOP @ SIERRA, & TIES 47 ✓
 QUESTA @ FOOTHILL, & TIES 48 ✓
 FOOTHILL, & TIES 49 ✓
 FOOTHILL, R.I. ON & 50 ✓
 FOOTHILL, E.C. STA 4 + 51.60 51 ✓
 CAGA ST., P.I. ON & 52 ✓
 PACIFIC @ MORRO, R.I. TIES 53 ✓
 FOOTHILL, STA 26 + 00 & 54 ✓
 FOOTHILL, STA 28 + 00 & 55 ✓
 FOOTHILL, STA 26 + 79.83 & 19' 0" 56 ✓
 Bullock / ORCUTT PI & TIES 57 ✓
 LEMON / MONTALBAN 58 ✓
 CHORRO / CENTER 59 ✓

(cont. on back page)

WOODBIDGE and BEEBEE	60
BISHOP and JOHNSON	61
PRADO and SOUTH HIGUERA	62
TORO and BUCHON	63
SOUTH and LAWTON	64
MEADOW ^{(TRACT} _(BNDY.) @ SOUTH	65
PEACH and MORRO	66
PEACH and SANTA ROSA	67
PEACH and OSOS	68
PEACH and TORO	69
MORRO and BUCHON	70
HIGUERA @ PACIFIC and WALKER	71
HIGUERA and HIGH	72
SOUTH and HIGUERA	73
HIGUERA and MADONNA	74
MURRAY and HATHAWAY	75
ABBOT and GRAVES	76
GARFIELD and GRAVES	77

QUADRANT 1

~~None~~
Madonna's Tract Monuments

QUADRANT 2

1. Foothill - Jeffrey
2. Foothill - Tassajara
3. Cuesta - Foothill
4. Foothill - ~~Pt.~~ E'ly of Cuesta *(reversed)*
5. Ferrini - Foothill
6. Broad - Foothill
7. Chorro - Foothill
8. Boysen - Chorro
9. Ramona - Tassajara
10. Elm Ct. cul-de-sac
11. Broad - Ramona
12. Bressi - Serrano
13. Broad - Serrano
14. Benton Way - Meinecke
15. Chorro - Meinecke
16. Mission Ln. - Mission Ln. knuckle
17. Broad - Mission
18. Broad - Mission Ln.
19. Lincoln - Mission
20. Lincoln - Venable
21. Monte Vista cul-de-sac
22. California - Foothill
23. Carpenter - Foothill
24. Crandall Way - Foothill
25. Hathway - Orange
26. Hathway - Kentucky
27. Casa St. P.I.
28. Bond - Longview
29. Fredericks - Kentucky
30. Lemon - Montalban
31. Buena Vista - Garfield
32. Hillcrest - Park
33. Grove - Phillips
34. California - Phillips
35. Grove - Mill
36. Grand - Mill
37. Grand - Palm
134. Abbot - Graves
- ~~135. Foothill - ...~~
136. CASA - Foothill
138. Kentucky - Stafford
139. Foothill - $\frac{1}{2}$ pt btwn. Chorro & Santa Rosa
162. Grove & Hillcrest.
165. Boysen E.C. w/o Santa Rosa
165. Boysen & W. Pk. Santa Rosa
165. Hathway - California
168. Hathway - Murray

QUADRANT 3

- 38. Cerro Romauldo - Patricia
- 39. Foothill - Patricia, & Rosita 39A, ~~39B~~, ~~39C~~
- 40. Foothill E.C. (by city limits) 40A E.C.
- 147. Luneta & La Entrada
- 163. La Entrada & Del Sur Way

QUADRANT 4

- 41. Conejo cul-de-sac
- 42. Conejo @ E'ly P/L of Andrews
- 43. Woodland Dr. P.I.
- 44. Johnson - Sydney
- 45. Bishop - Sierra Way
- 46. Bishop P.I.
- 47. Cecelia Ct. cul-de-sac
- 167 (4) Conejo Cul-de-sac.
- 167 E San Luis Drive and El Centro
- 167 B.C. E San Luis Drive ~~and~~ w/o Corralitos
- 167 P.I. San Luis Drive w/o Corralitos
- 167 E San Luis Drive & Corralitos.

QUADRANT 5

- 49A- 48. Almond - Venable
49. Chorro - Venable — Also Chorro & Mt. View
50. Almond - Center
51. Lincoln - Montalban
52. Center - Lincoln
53. Lincoln - Mt. View
54. Hill - Mt. View
55. Lincoln B.C. and E.C. @ Angle Pt.
56. Chorro - Lincoln
57. Johnson - Phillips
58. Pepper - Phillips
59. California - Mill
60. Mill - Pepper
61. California - Monterey
62. California - Higuera
63. California - Marsh
64. Grove - Higuera
65. Andrews (E'ly P/L) - San Luis Dr.
66. Andrews (E'ly P/L) - Corralitos
67. Chorro - Walnut
68. Morro - Walnut
69. Morro - Peach
70. Osos - Peach
71. Brizzolara - Nipomo
72. Dana Angle Point
73. Monterey - Morro
74. Monterey - Santa Rosa
75. Monterey - Toro
76. Garden - Higuera
77. Higuera - Osos — 77A Monterey & Osos.
78. Higuera - Santa Rosa
79. Johnson - Marsh
80. Higuera - Walker - Pacific
81. High - Higuera
82. Islay Angle Point
83. Islay - Toro
84. Church - Nipomo
85. Church - Garden
86. Church - Santa Barbara
87. Chorro - Upham
88. Santa Barbara - Upham
89. High - Story
90. Broad - High
91. High - Santa Barbara
92. Price - Sandercock
93. Branch - King
94. Brook - South
95. Higuera - South ‡ 95A 400' N/O South st

QUADRANT 5 (Cont'd)

- 96. South - Ward
- 97. Lawton - South
- 98. Fairview Cul-de-sac
- 99. Lizzie - Wilding
- 100. Augusta - Cecelia
- 101. Helena - Sylvia Ct.
- 102. Del Campo - Helena
- 103. Bushnell - Fletcher
- 104. Fletcher - Florence
- 105. Del Campo - San Carlos

- 128. Marsh - Santa Rosa
- 129. Pacific - Santa Rosa
- 130. Higuera - South
- 131. Beebee - Branch
- 133. Monterey - California to Torro
- 137. Johnson - Peach, Pepper Alley
- 140. Chorro & Center.
- 141. Lincoln & Hill.
- 142. Mill - Palm - Monterey Broad to Nipomo
- 143. Osos & Church
- 144. Chorro & High.
- 145. Monterey & Osos
- 146. South & Lawton
- 148. Broad & Church.
- 149. Leff & Beach
- 150. Chorro & Peach
- 151. Ella & Henry
- 152. South & Exposition Blvd.
- 154. Johnson & Pacific.
- 156. Dana St & Point.
- 157. Swazy. Cul-de-sac.
- 158. Jannifer & Pt.
- 159. Buchon & Carmel
- 161. South & Beebee
- 166. San Luis Drive & Cazadero
- 166. San Luis Drive & Andrews
- 166. Andrews & Corralitos.

QUADRANT 6

None

QUADRANT 7

- 106. Johnson BC (Just SE of Laurel)
- 107. Johnson EC (Just SE of Laurel)
- 108. McMillan - Morrison
- 109. McMillan - Orcutt
- 110. Duncan - Orcutt
- 111. Bullock - Orcutt
- 112. Bullock - 500' S/O Orcutt
- Bullock - 1500' S/O Orcutt

QUADRANT 8

113. Higuera - Madonna to Oceanaire, 113A, 113B, 113C, 113D, 113E, 113F.
114. Funston - Meadow
115. Victoria - Woodbridge
116. Caudill - Lawton
117. Lawton - Mitchell
118. Chandler - Mitchell
119. Lawrence - Meadow
120. Chandler - Lawrence
121. Perkins - Rockview
122. Rockview - BC, EC, & Sta. on Curve
123. S. Higuera - Many BC's and EC's
124. Prado - S. Higuera ϕ 124A
125. S. Higuera - N. Tank Farm ϕ 500' Sta's
132. Elks Lane - Higuera
160. Caudill ϕ Gail Pl.

QUADRANT 9

126. Madonna - Pereira

153. L.O.V.R. & Auto Park Way.

QUADRANT 10

None

QUADRANT 11

127. Los Osos Valley Road - S. Higuera

QUADRANT 12

None

MILLER - PETERSON
17 JUNE 1982
OVERCAST

Fd. nail
2" dp. 12~

801.10 m



See S.L.O. Rance / Map # 40-83.

CERRO ROMALDO

Fd. nail
2" dp. 19N
91.13R
91.13
A straddle
set nails

only
15.91
20.00
180°

JEFFREY

Set Monument
1986

Stn 19+91.13
Fd. nail 3"
dp. (1.7 too far) 20~

Fd. nail
2" dp. 22~

FOOTHILL
BLVD

Fd. nail
2" dp. 26~

TASSAJARA

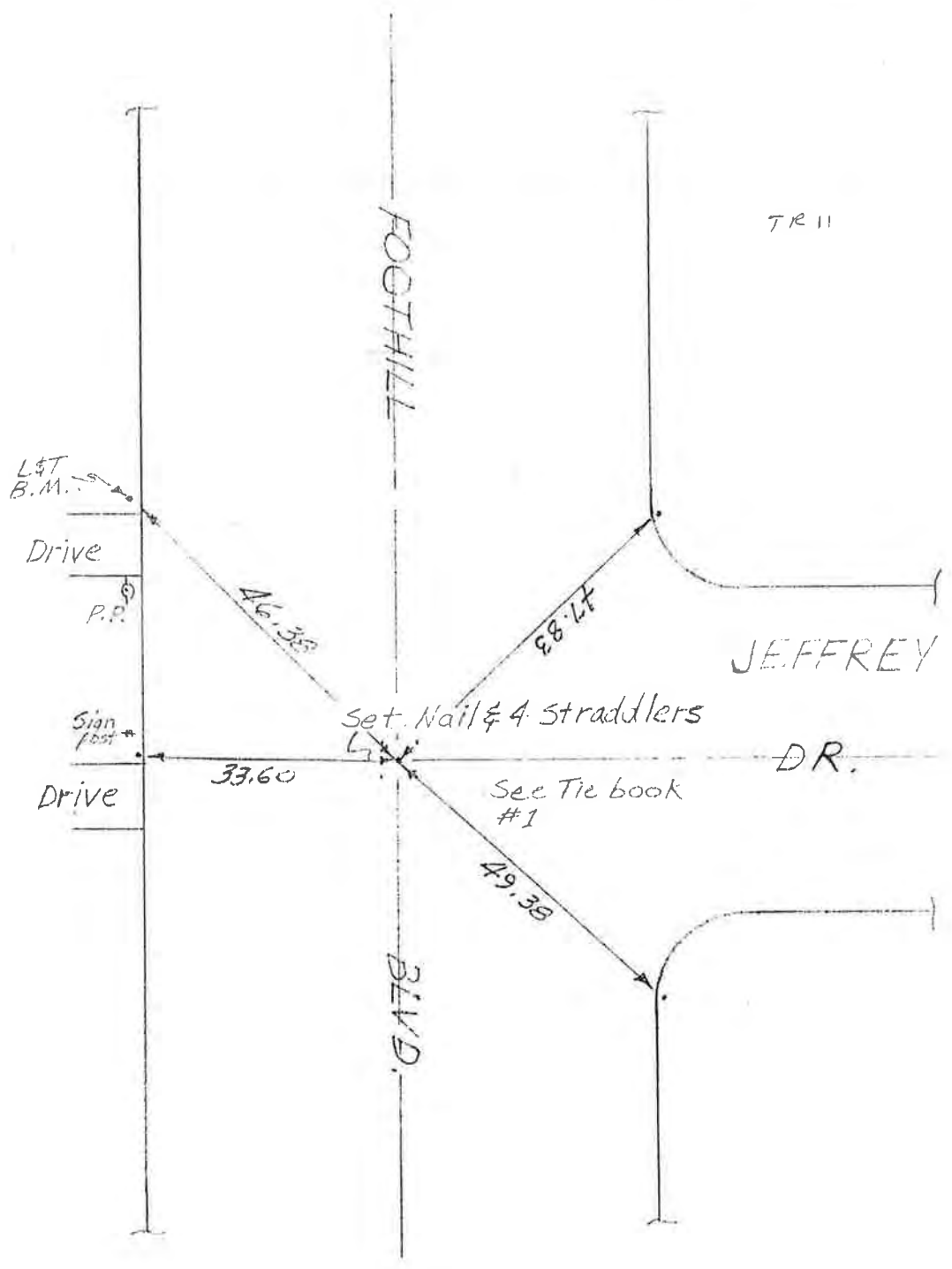
set nail
see SH. of 26+79.83

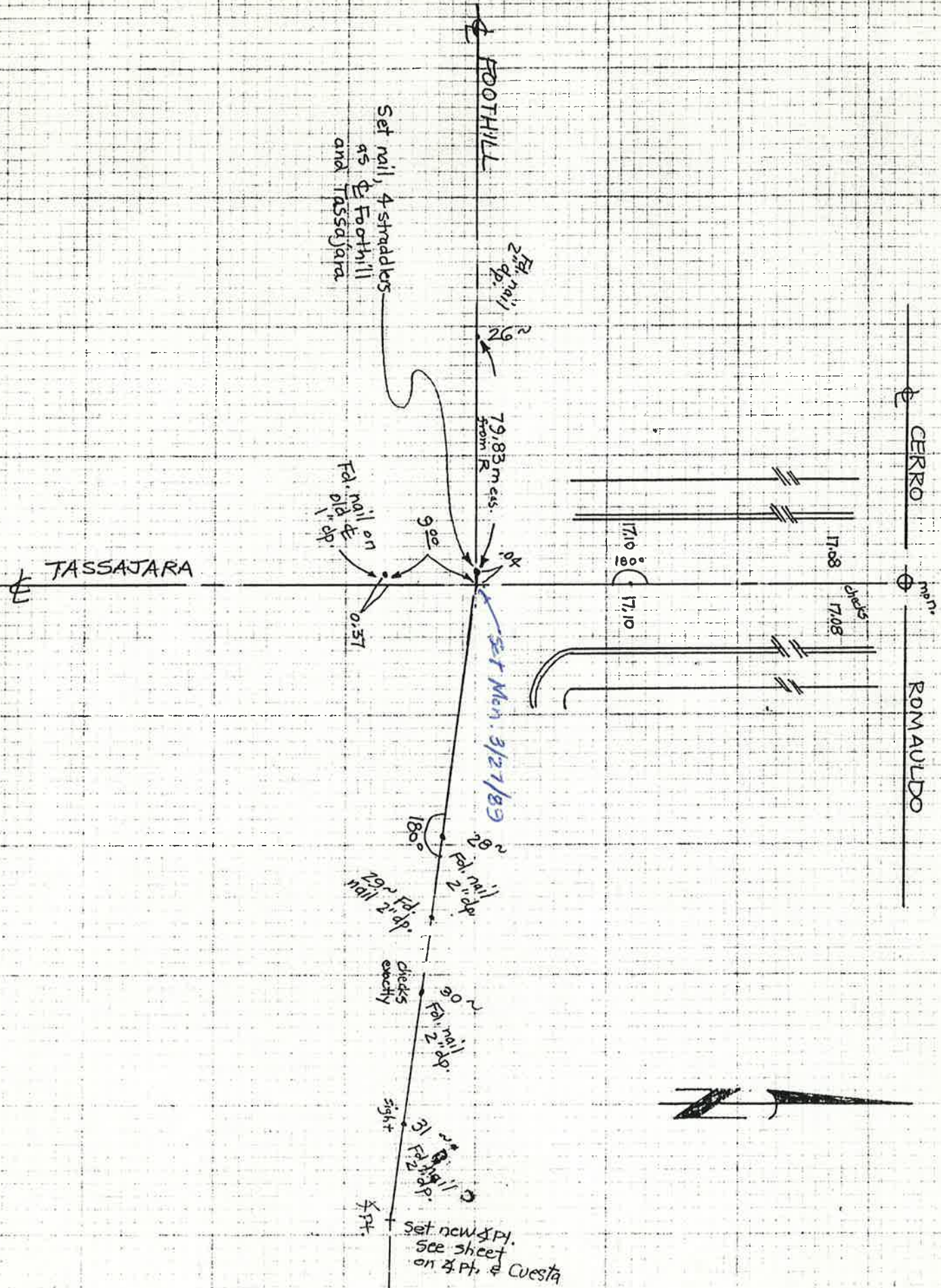
Miller-Mills


2-23-88

6/28/88

1A








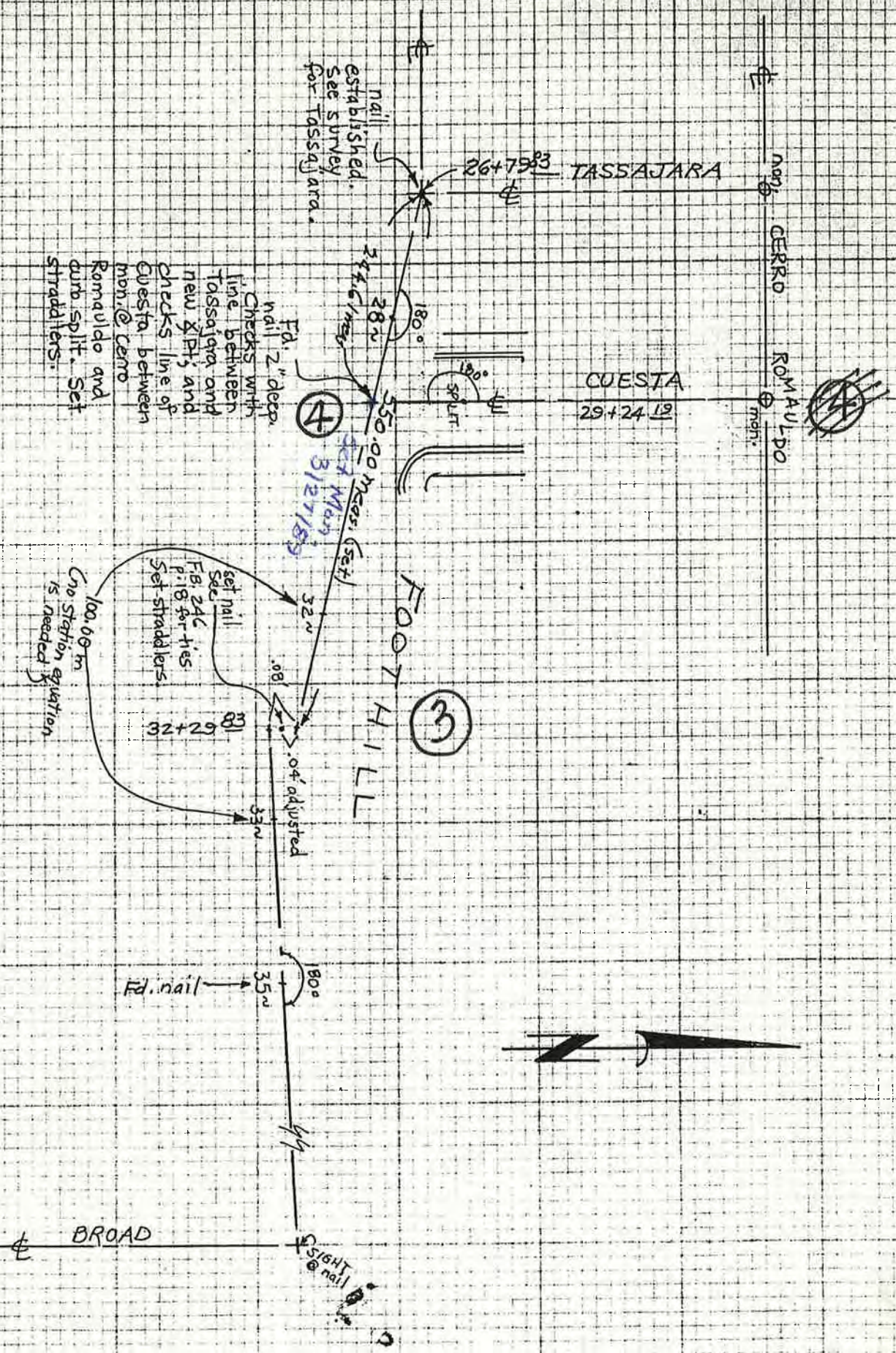
4

FB 208



2nd 79³³ Tassajara & Foot Hill

6/11/82 - SUNNY



Checks with line between Tassajara and new & Pt. and checks line of mon. @ Cerro
 Romauldo and curb split. Set straddlers.

set nail set FB 24c ties P. 18 for ties. Set straddlers.
 no station equation is needed

nail established. See survey for TASSAJARA.

Fd. nail 2" deep

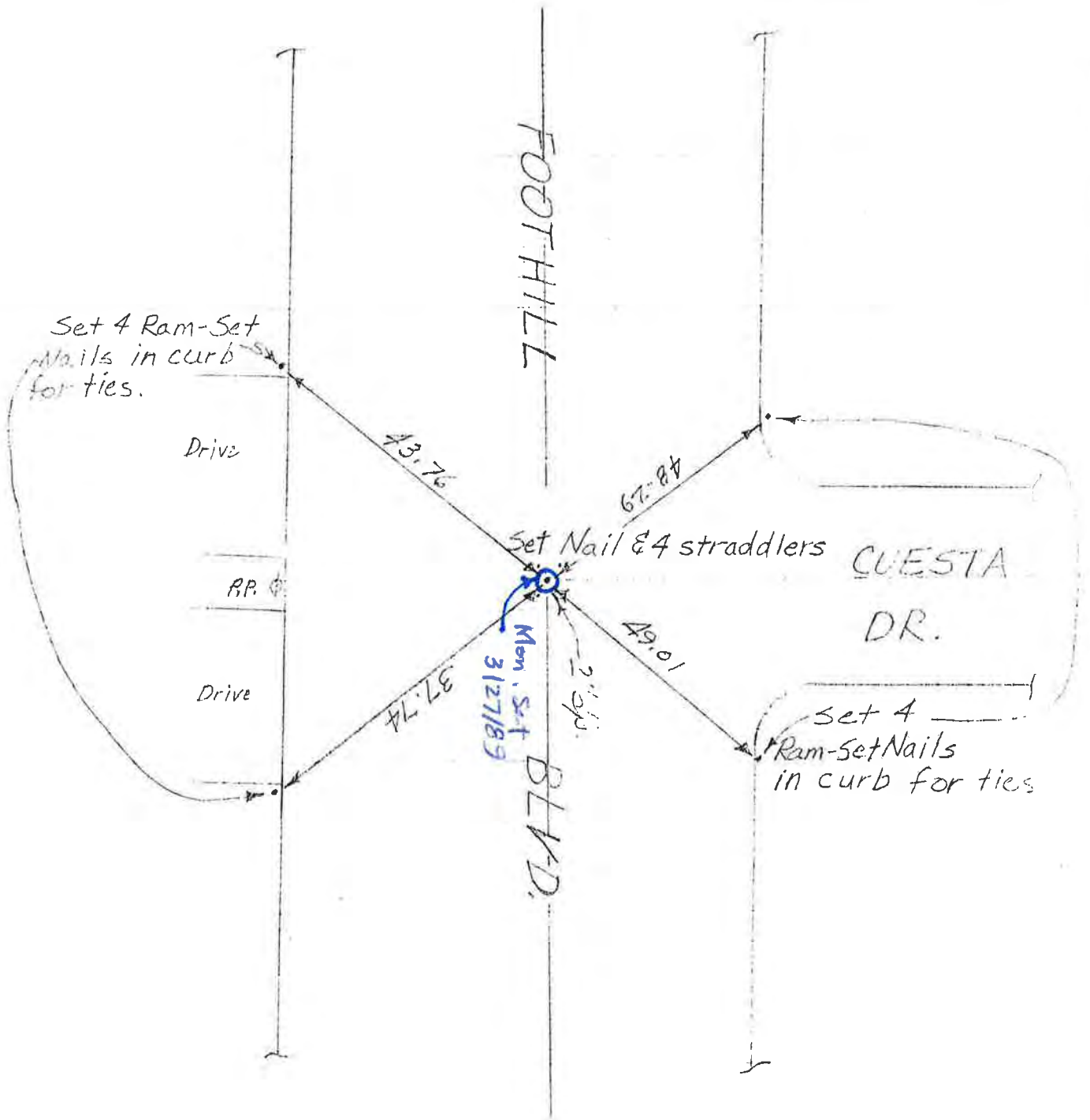
350.00 m. meas. (set) set nail 3/27/85

Fd. nail


SIGHT @ nail

Miller-Mills
2-23-88
6/28/88

4



5
FB 208



STATIONING
INCREASING
TO EAST

~~39+11 72~~
39+09 Ferrini & Foothill
EPA 3/30/82

(W. P/L moved 400 west
moved E 200 west)

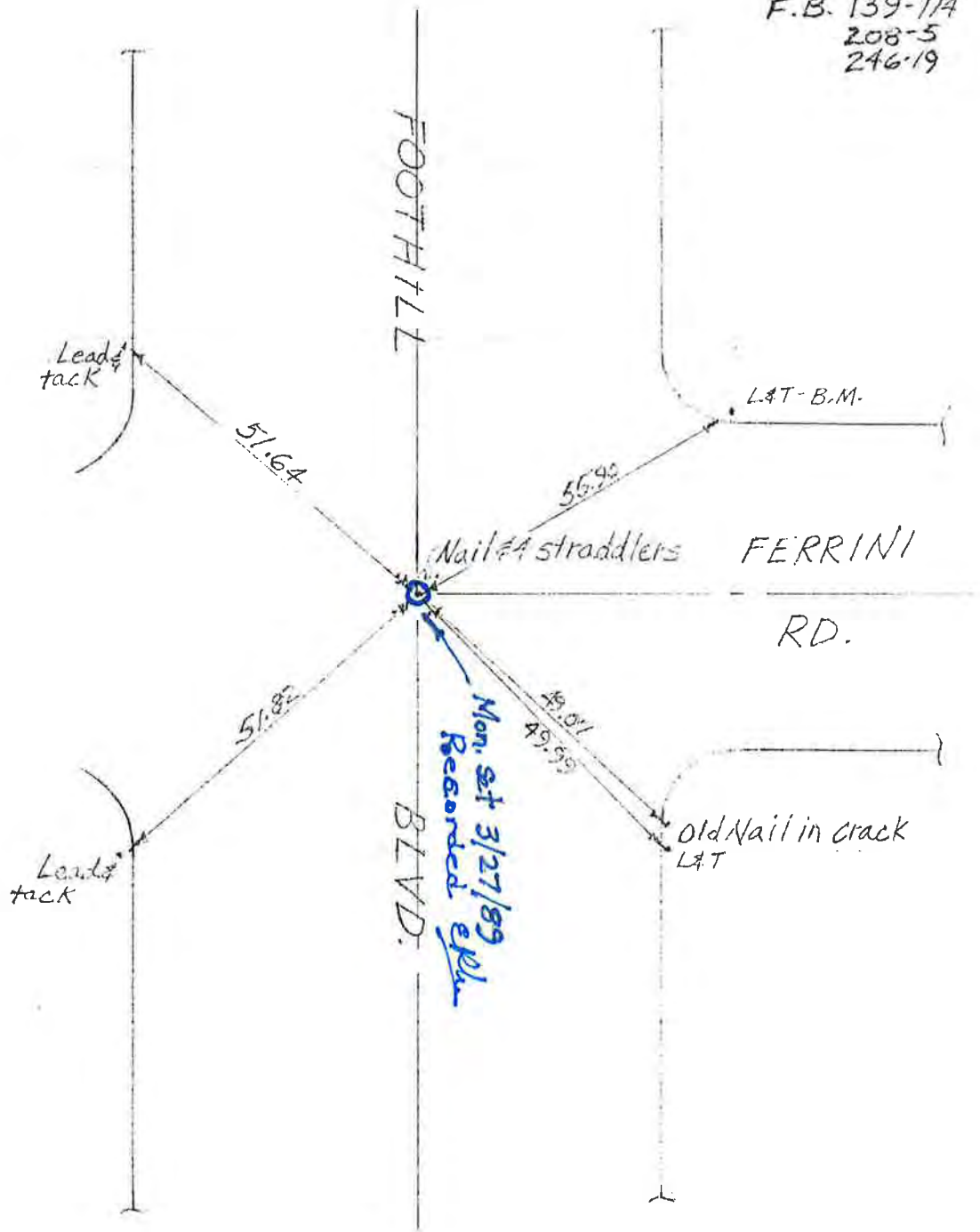
ELLA

Miller - Mills
2-23-88

5A



F.B. 139-11A
208-5
246-19



MILLER - PETERSON
5/7/82
SUNNY

TASSAJARA
26+79.33

Foothill

PT.



Fd. nail 38~

Fd. nail FERRINI
39+09.77

Fd. nail 40~

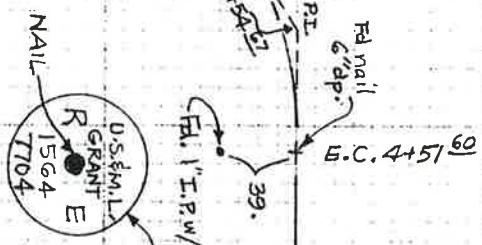
Fd. nail

BROAD
45+76.37

CHORRO

For Chorro info,
see sheet 2

PT. 50+97.18



B.C. 0+32.29

P.I.

Fd. nail
6" dp.

E.C. 4+51.60

Fd. 1" I.P. w/ tag?

Fd. N&T
4" dp.

RDSITA
7+32.15

Fd. nothing

PATRICIA
10+47.05

LA ENTRADA
11+72.28

Fd. nail
12" w/ tag T704
(Lid says WATER)

Fd. N&T



Foothill

Jeffrey
SANTA LUCIA
19+91.12

TASSAJARA
26+79.33

Fd. nail

PT.

Nothing Fd.

(cont. below)

FOOTHILL - BROAD

208

6

Gulf
Station

72
Station

PP

ASIN out

FD rail 0.10 deep

45+72
63

Set Mon.

3-28-90

45+72²¹ Broad & Foothill

April 13/81

PP 1

Check rail mid section

F Foothill

PP 0

Check rail mid section

Handwritten scribble

Miller-Mills 6A

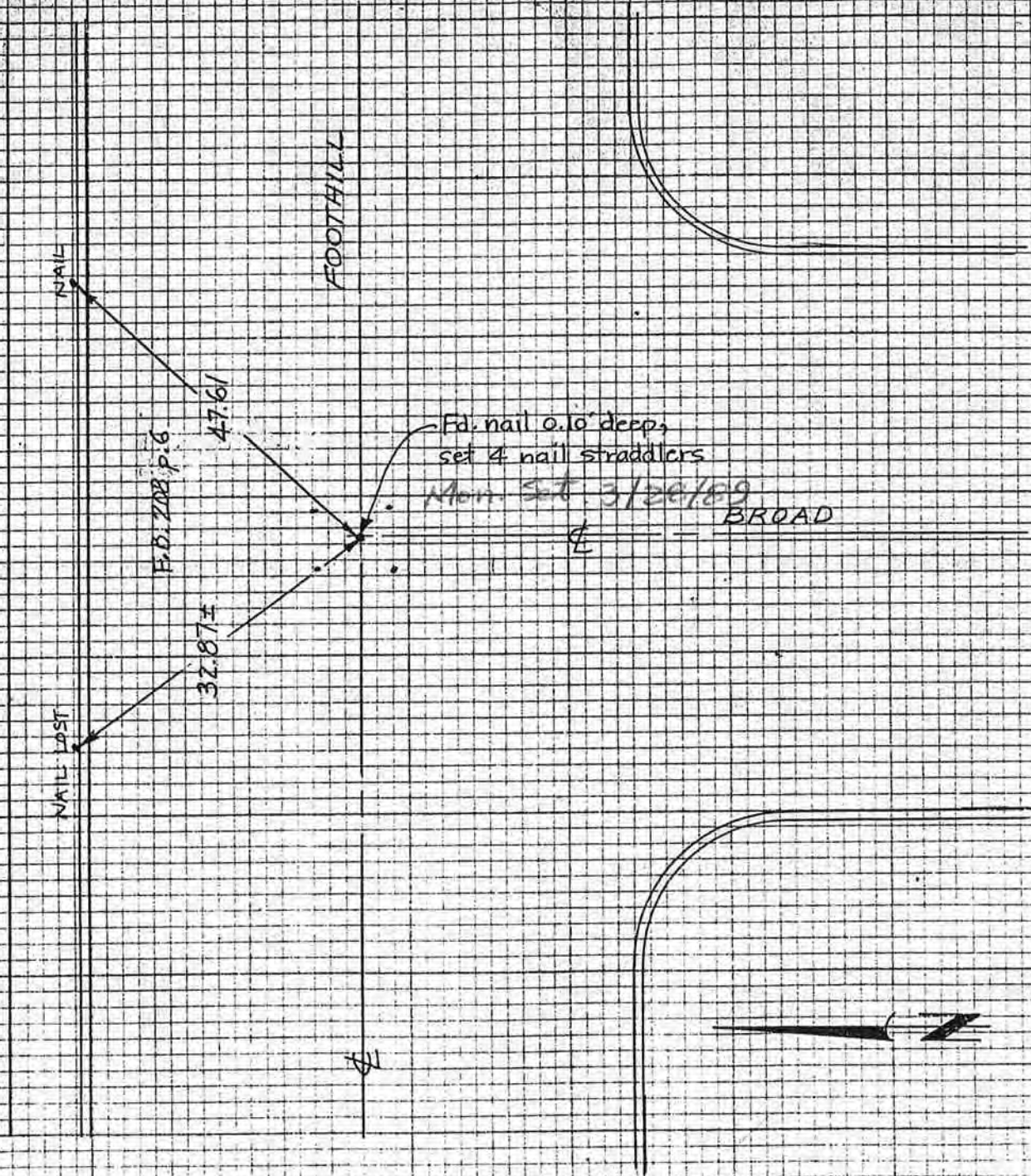
2-23-88

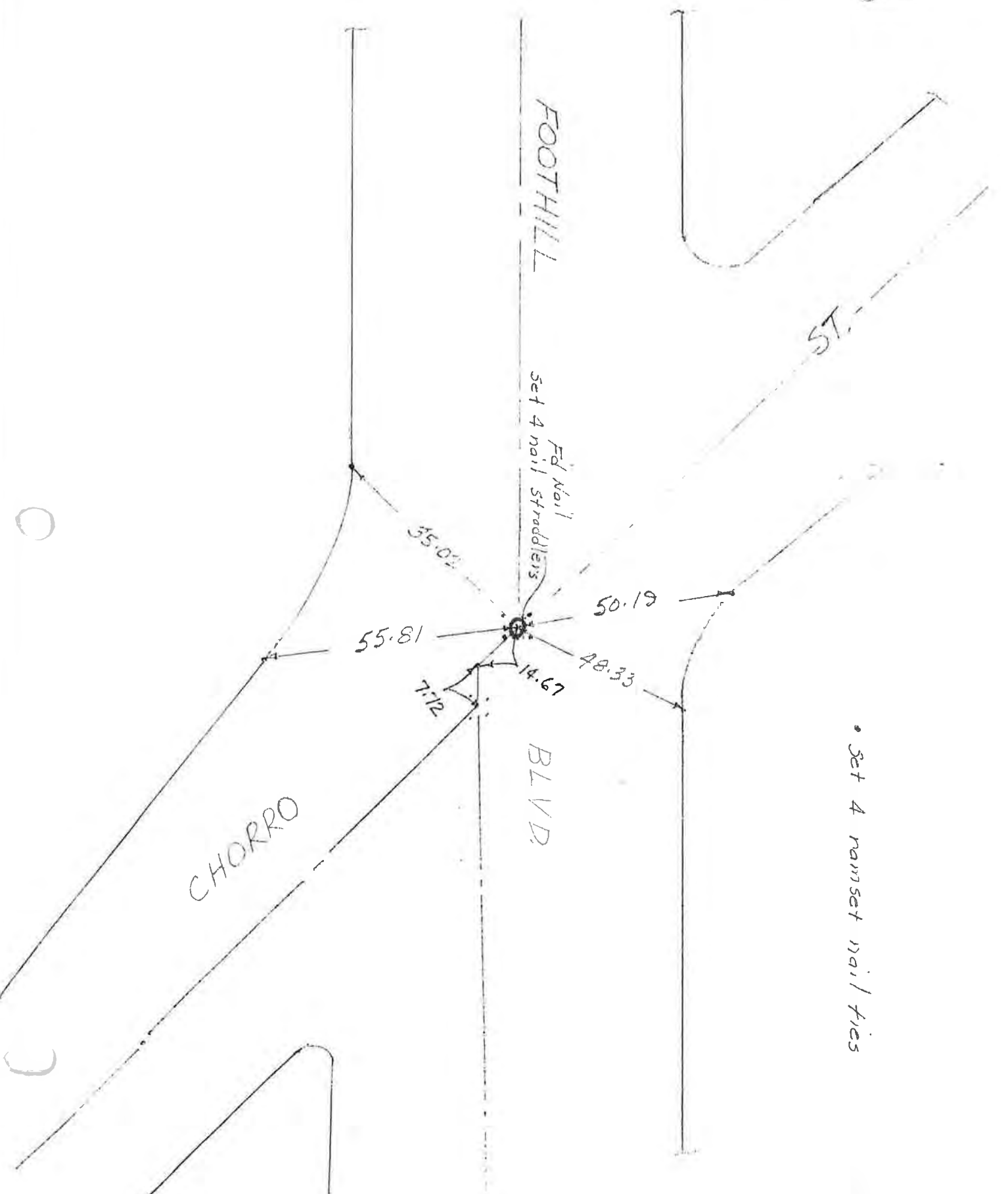
6/28/88



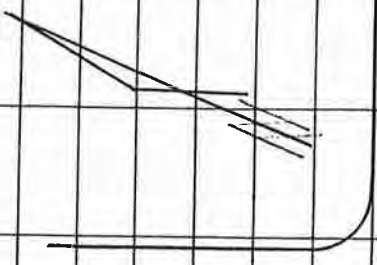
• Set 4 - ramset nails for ties

MILLER - PETERSON
MAY 1981
SUNNY





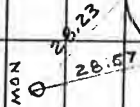
41



BOYSEN AVE

CHORRO

N/D

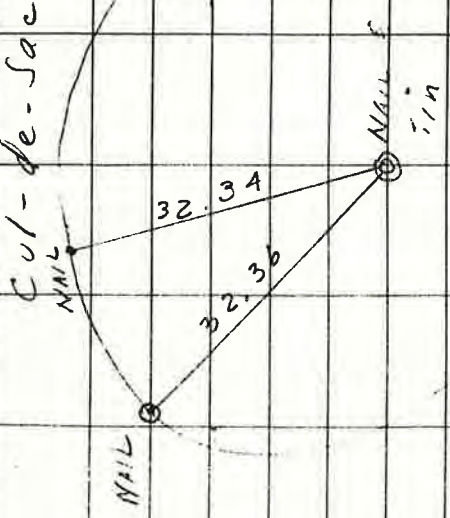


FB 221

BOYSEN & NORTH CHORRO


u

Cul-de-Sac



FB 208

Tassajera & Ramona



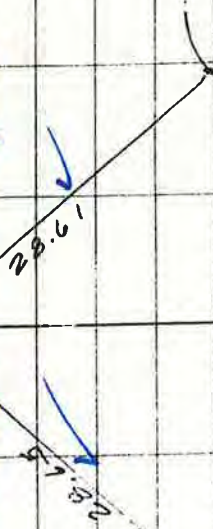
To Elm Ct.

To Foot, 11

Tassajera

Fed. 2" I.P. & Nail
 15" Deep. Ells
 PUNCH MARK IN TRAIL
 MARK IN TRAIL OF SIGN

Set Monument 1993. Ells



NAIL

Ramona

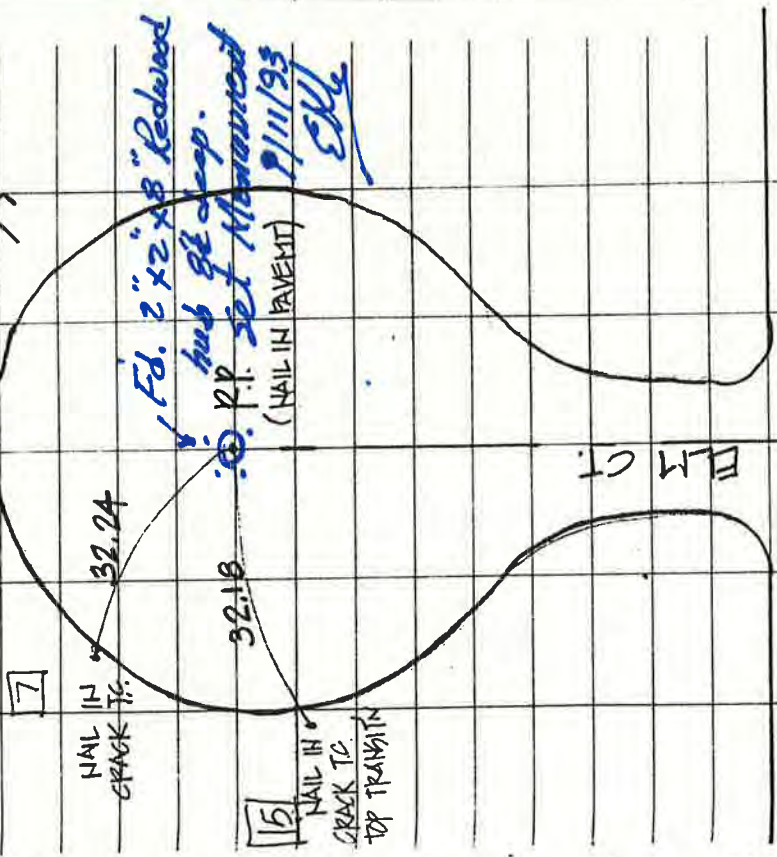

ELM CT.

ELM (cont) by RAMONA

FB 22A

42

JRB, RLT 11 AUG 1976



7

NAIL IN CRACK TO

15

NAIL IN CRACK TO TOP TRANSITION

ELM CT

Set Monument: RAMONA ST.

0 789

Foothill Blvd. 0.02

Muller-Peterson
2/9/83 - cloudy.

Broad & Ramona

RCE # 7720
Fd. 1 1/4" I.P.
per R.S. 14/75
P.M. 24/88

Ramona

786.34 meas.
786.24 record
(Per. P.M. 24/88)
Check's EPL

Fd. nail 0.10 deep
2 - 2" straddlers (ties)
Set 2 - more nail straddlers

Set monument
Recorded 1988
EPL

Fd. Nothing

Meinecke

L.S. # 2391

Fd. LT&T in back of curb
per (R.S. 5/66?)

Set Monuments 1988 EPL

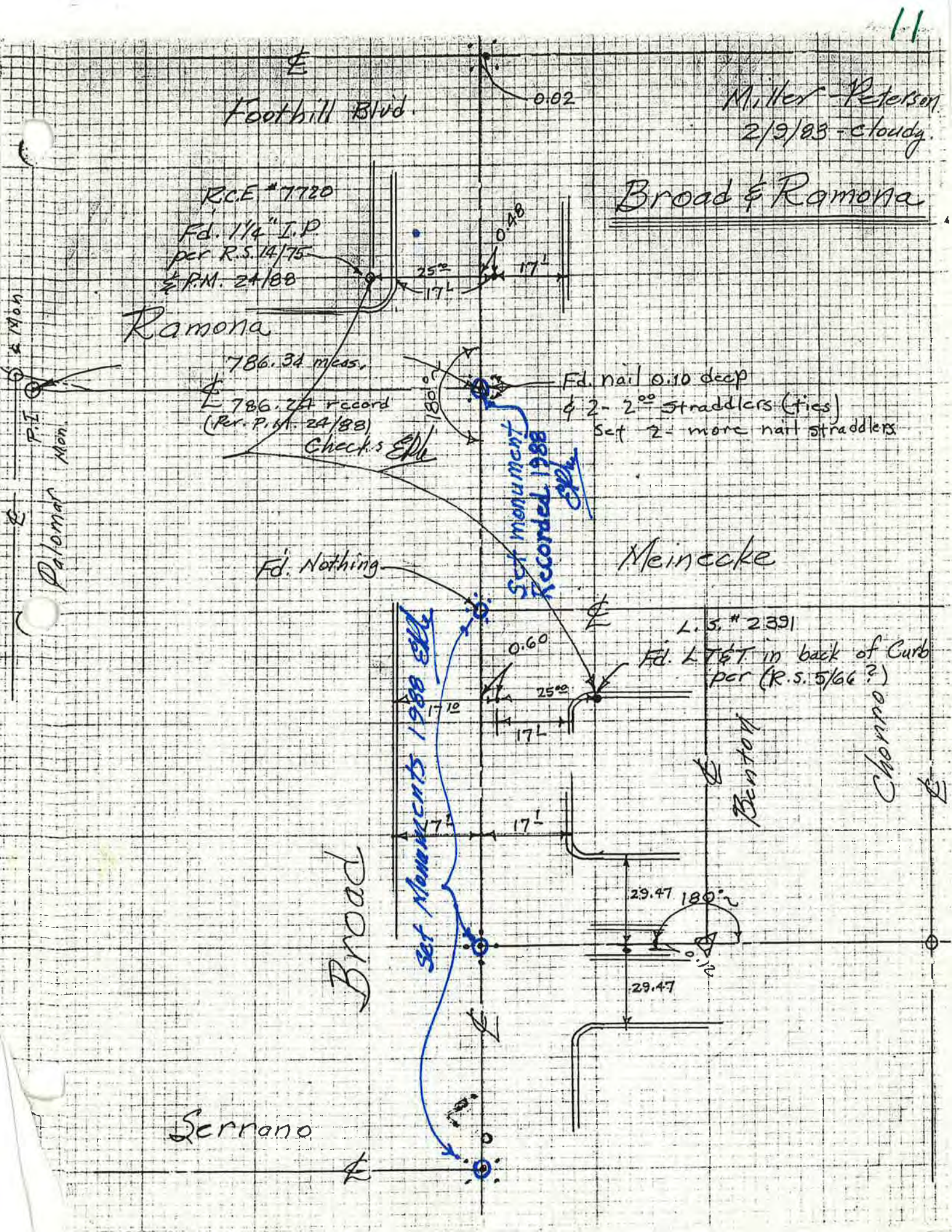
Broad

Benton

Chorro

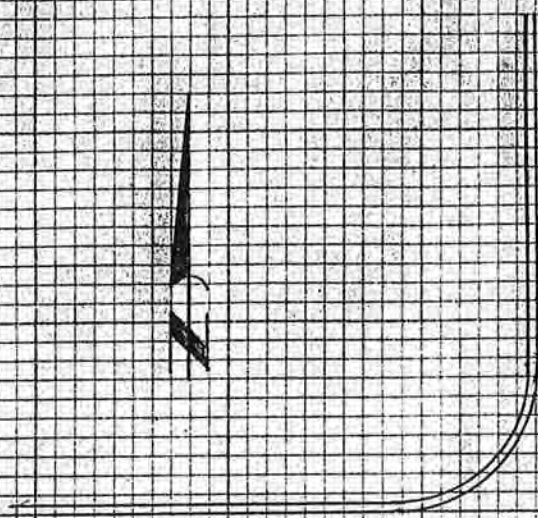
Serrano

Palomar Mon.
P.I.



11A

MILLER - PETERSON
1 MAY 1951
SONNY

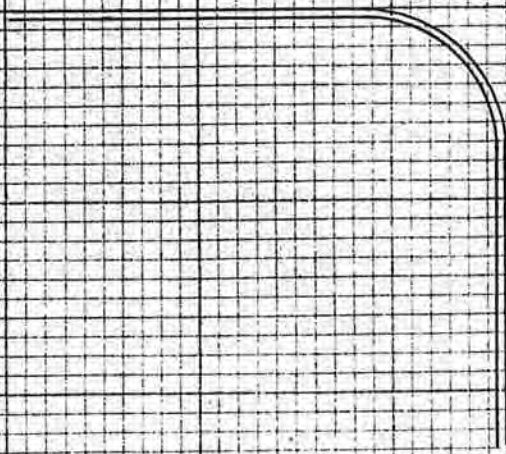


BROAD

RAMONA

Fd. nail 2"
deep; 2
nail straddlers
by metal
detector

See R.D. 208 P. 25



611

611

25

Cal Poly Campus

Crandell

Football

NAIL & TR

21.82

18.62

NAIL

NAIL

F.B. 208

Brook



Football

Ramona Wily



NAIL

18.74

NAIL

21.0

NAIL

Brook

Football

Miller-Peterson
Jan, 15/81
Sunny-Windy

Foothill

Ramona

MEINECKE

290.97 meas.
290.45 R

Tentative
(incomplete)

BROAD 567.64

Chorro

17.06 17.06

set nail by splitting curbs
(held for line).

290.14 meas.
290.00 R

Serrano

Murray

Nail


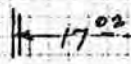


0.07

17.03

180°

Mon.

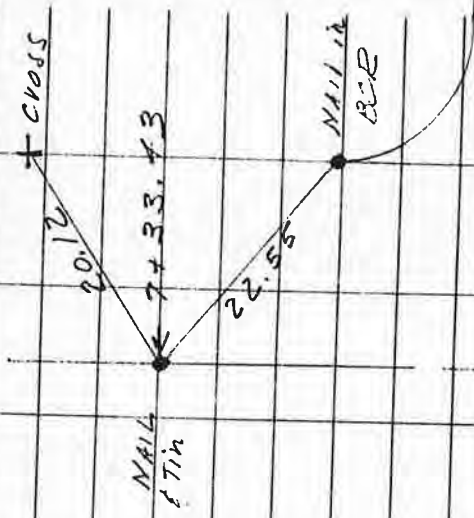
Mon.



FB 221

36

Bressi Place & Serrano Drive



NAIL 4
17th

20.12

7 + 33.43

22.55

NAIL 12
BCR

Serrano Drive

Palomar

Place

Bressi

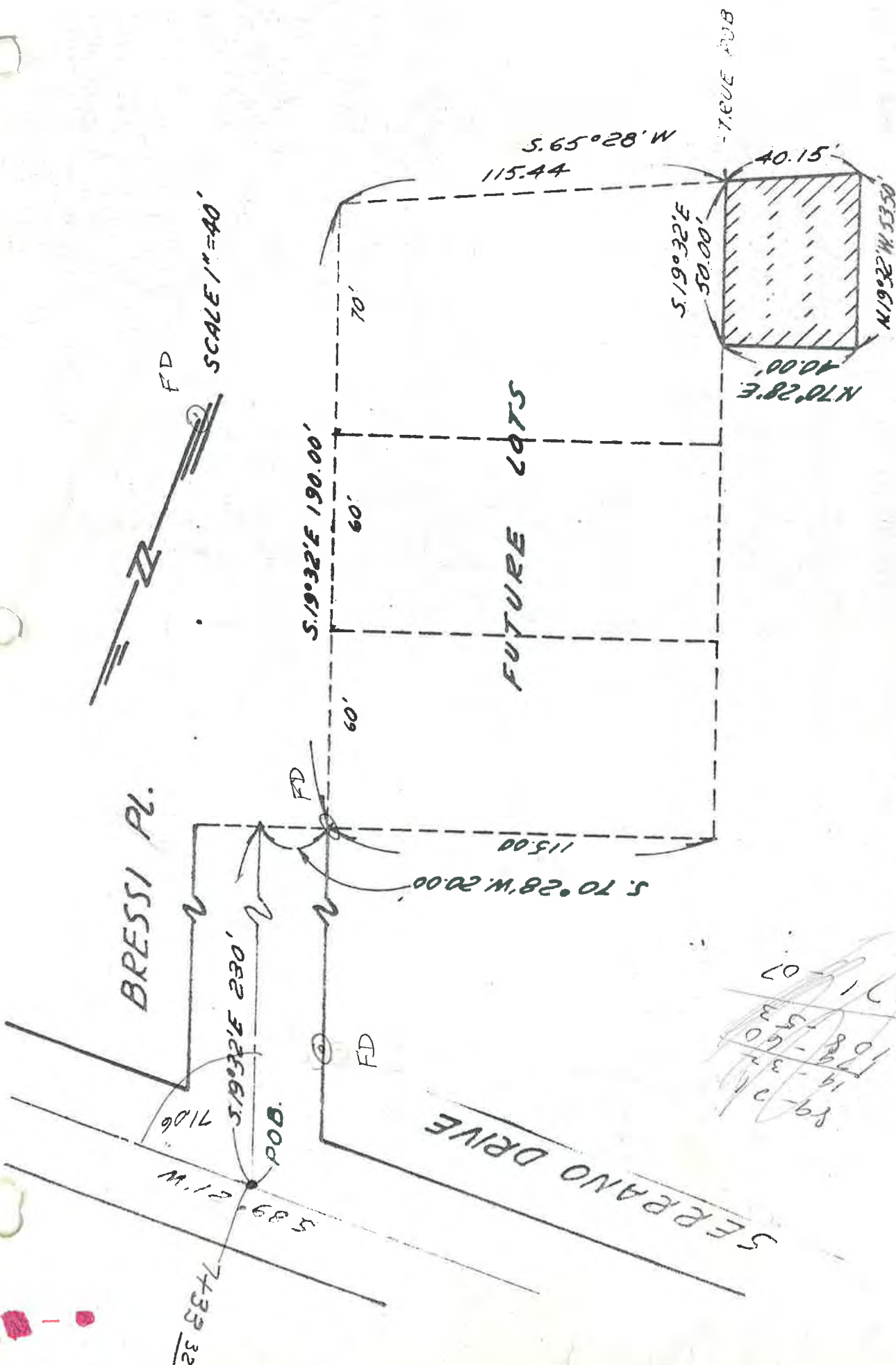


EXHIBIT A

~~108-60~~
~~179-32~~
~~14-61~~
~~19-68~~
~~71-07~~

25
 5
 6" 9"

Miller Peterson
4/24/81

(Nail lost)
Re-set Nail

Set Mon.
1-15-88
Recorded
Glyn

SERRANO

Ref. Tract 609 & P.M. 8/83

Fd. nail 10 deep
(per. 35-48)
Set 4-nail straddlers

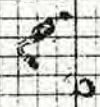
Fd. nail
per. F.B. 221 Page 55

57110

BROAD

Mission Ln.

Mission St



MILLER - PETERSON
1 MAY 1981
SUNNY

RS 14/95


TO CHORO → 290.00 R 290.01 M

Set Monument
FY Original 2"x2" Hub 12" deep (checks)
(1985) Recorded. EPH

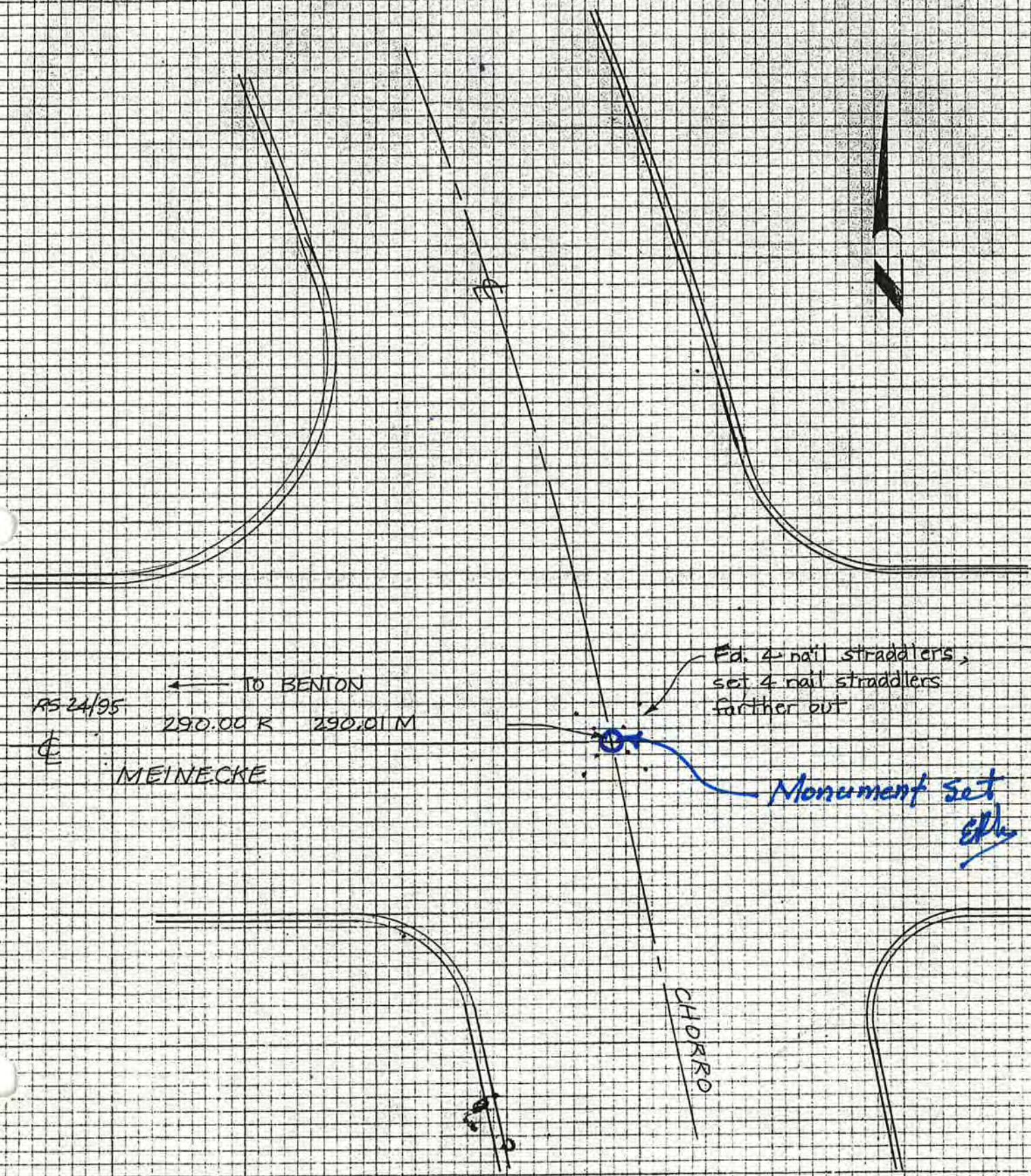
Ed. 4 nail straddlers,
set 4 nail straddlers farther out

MEINECKE

BENTON



MILLER - PETERSON
1 MAY 1981
SUNNY



RS 24/95

← TO BENTON
290.00 K 290.01 M

MEINECKE

Ed. 4 nail straddlers,
set 4 nail straddlers
farther out

Monument set
epu

CHORRO

71

63

MILLER - PETE
6 JANUARY 1982
SUNNY

Tract #609

Ø = Fd. Re-bar w/cap
LS. 3877, unless
otherwise noted

Fd. RR spike

35.00 (typ.)

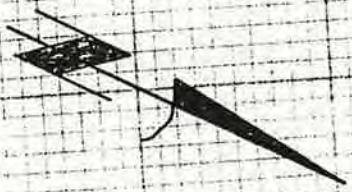
Monument set 1985
per MAB 9/19/86
Recorded

MISSION LN.

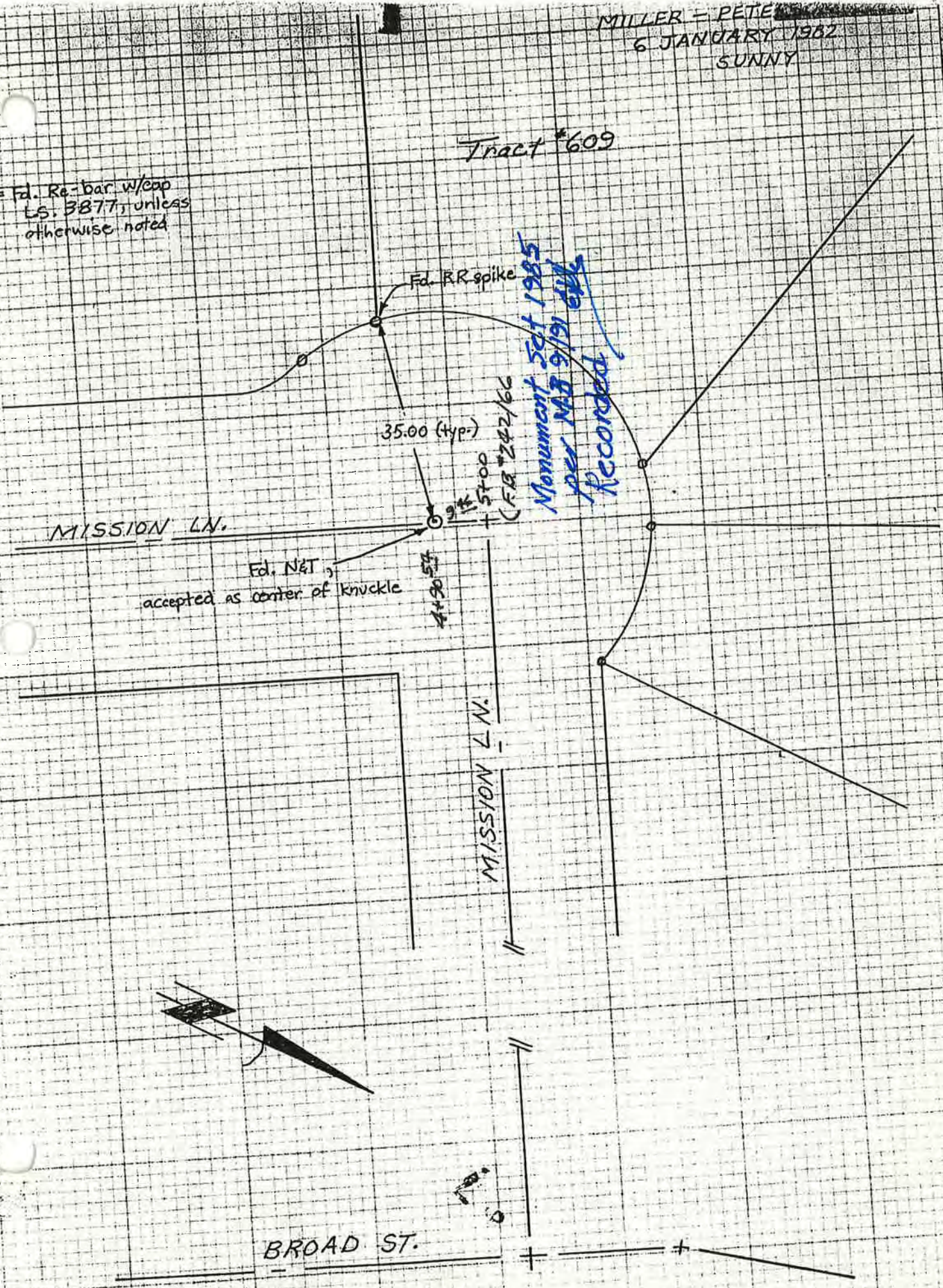
Fd. N&T,
accepted as center of knuckle

4+90.57

MISSION LN.



BROAD ST.



6, JANUARY 1982
SUNNY

MISSION LN.

Fd. nail
& straddlers

24.27 Calc.
20.6 meas.
67.75 Rec.
68.02 meas.

Fd. 2" X 2" HUB
LS. 2391

Set Monument per M.B. 3/91
recorded:
EKW

288.11m



MISSION

MON.

BROAD

499.85m

499.88 R

Set nail & straddlers
@ intersection

ALMOND

CHORRO

MON.



Miller - Pa
Jan., 7/82
Sunny.



Serrano

Fd nail
0.10 deep

0.61 set nail

180°

25.00

O.R.P.

(old redwood hub destroyed)
Set nail by ties
per F.B. #250 P.16.

(Boriack Property)

Fd Nail #
4 nail straddlers

Broad

270.87 Calc.
270.70 meas.

P/L

0.45

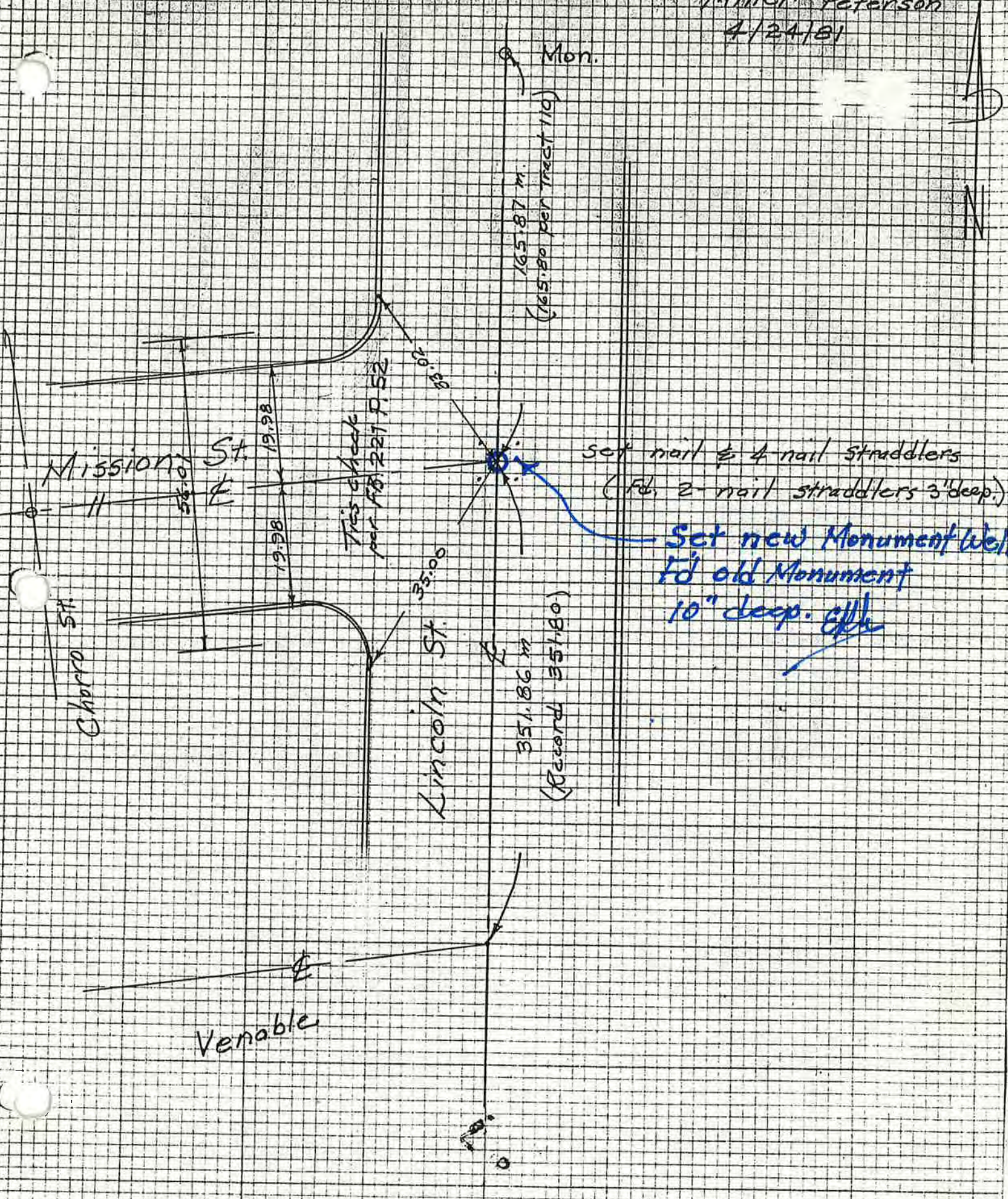
Set Monument
per M.B. 3/91
recond. ELL

Mission Ln

67.75 FCC
68.02 meas.

Mission

Miller Peterson
4/24/81



Miller Peterson
1/24/81



Mission St.

Lincoln St.

Venable St.

Driveway

Tics check
per FB. #139 P. 28

Set Monument
198.7 EPL

Fd. nail

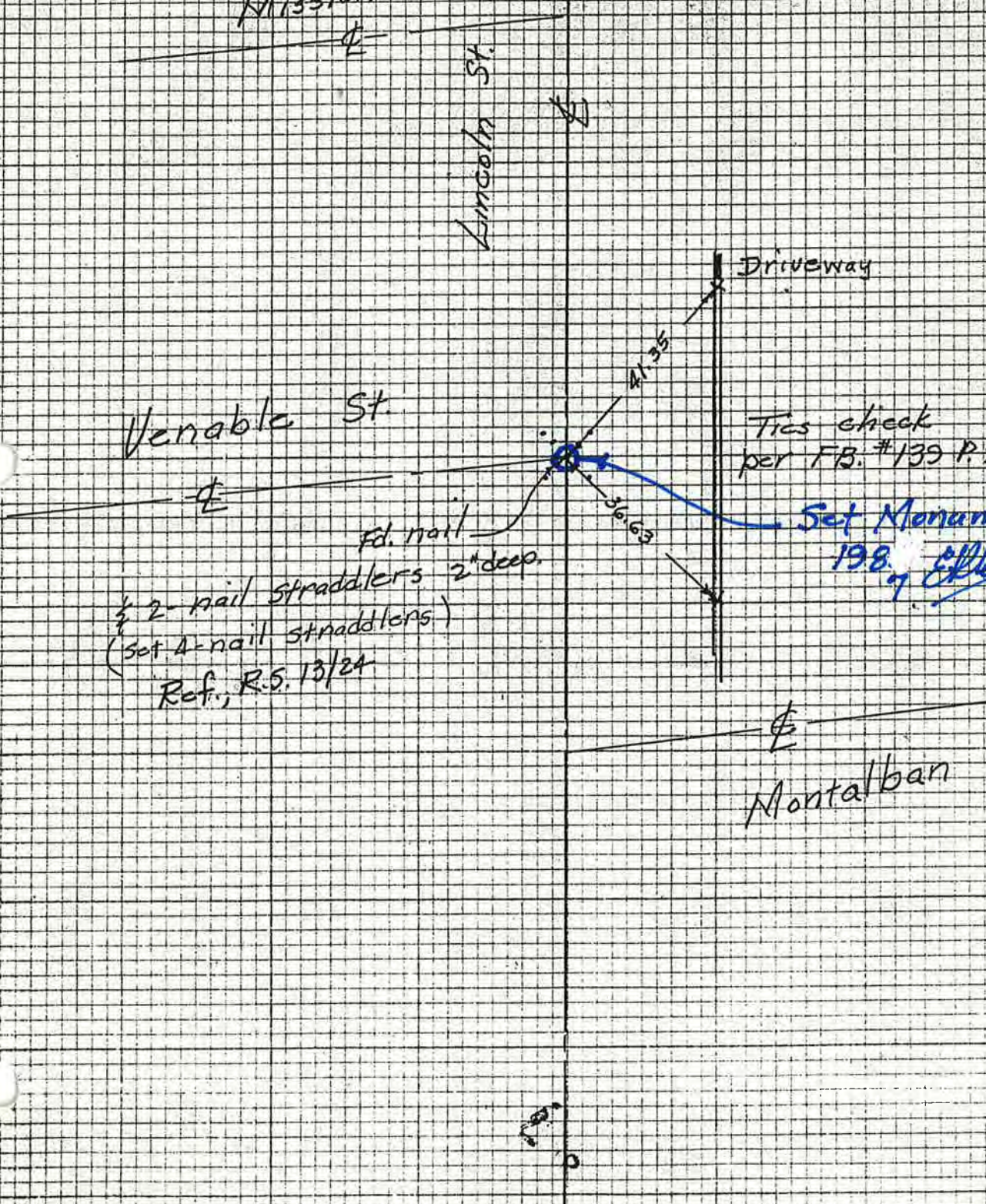
3/4 2-nail straddlers 2" deep.
(Set 4-nail straddlers)

Ref., R.S. 13/24

41.35

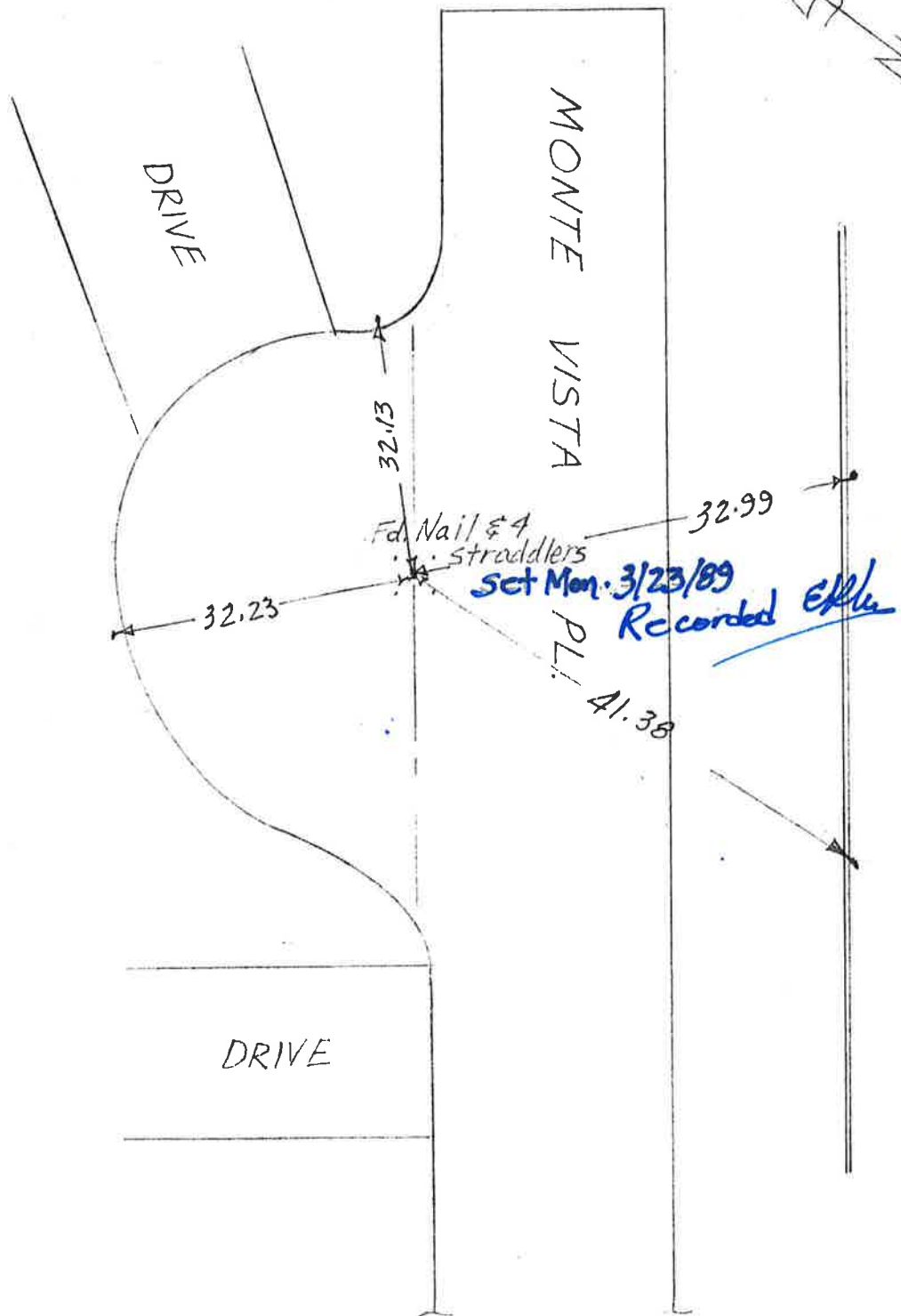

36.63

Montalban



Miller-Mills 21
2-23-88

Set 4 nails for tie points
See F.B. #224 P. 7.

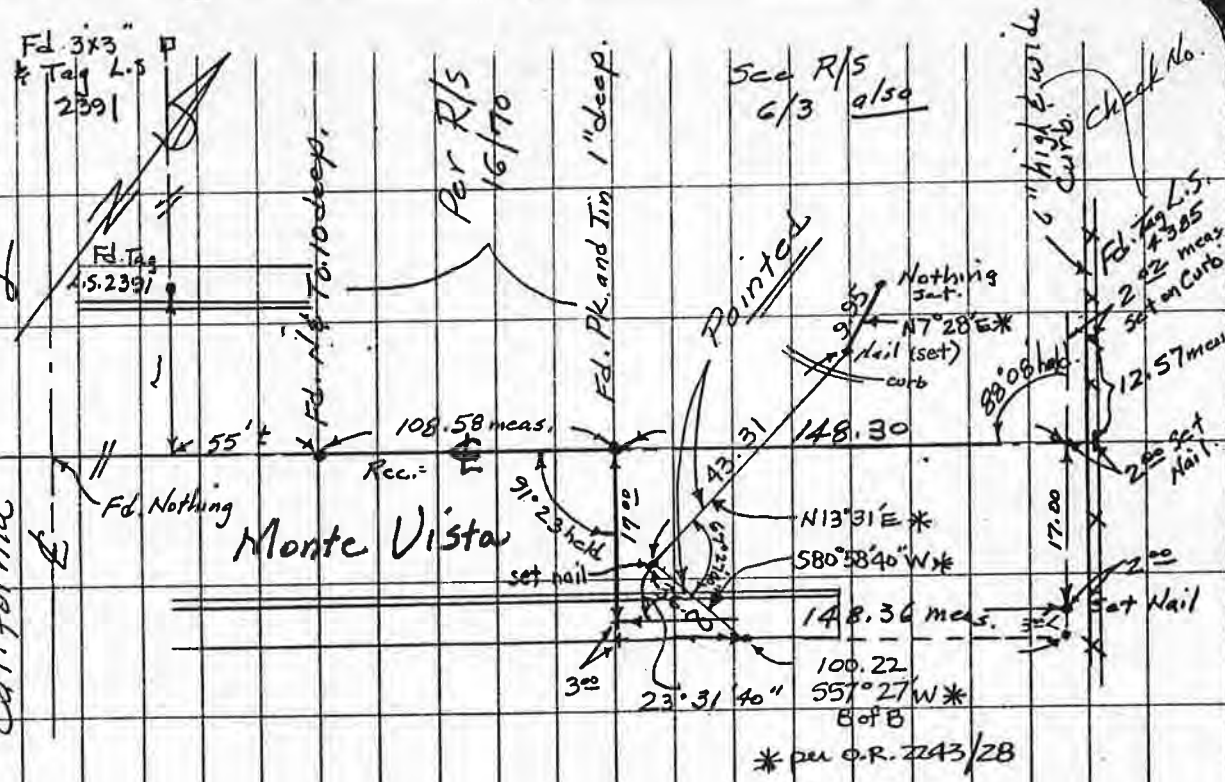


Miller - Peterson
April 26/82
Sunny - Warm

California

251

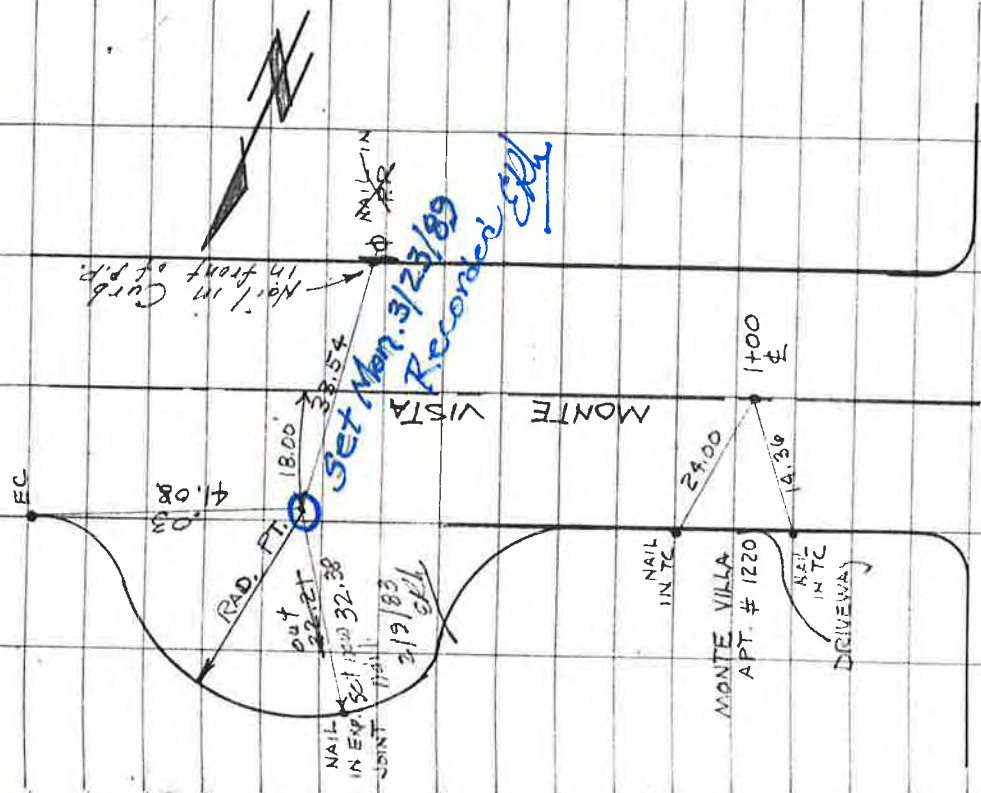
Monte Vista Place Property Lines



7
224

MARCH 29, 1974

MONTE VISTA & KNUCKLE -
California N.E. LY of FOOTHILL



California

BLVD

Casa. \leftarrow 0+00 Fd. nothing
 roof Fd. 4" spk. 2" deep } sec Casa sheet.
 California

0+00 Fd. nothing

(From Casa)
 (see street Plans) 6+91+
 0+50

22

Set Nail P/L.
 (old I.P. supposed to be in
 this location very deep)

50+00 Fd. nail

Foothill

3+00 Fd. Nail

4+00 Fd. Nail

4+71 71
 Set concrete Nail
 per ties
 FB. 181 P. 30 &
 Carpenter FB. 208 P. 26

0+07
 4+71 71 Set small nail
 (Galvanized)

23

Set Mon.
 12-15-87
 Recorded *[Signature]*

Miller-Peterson
 June 18/82
 Cloudy.



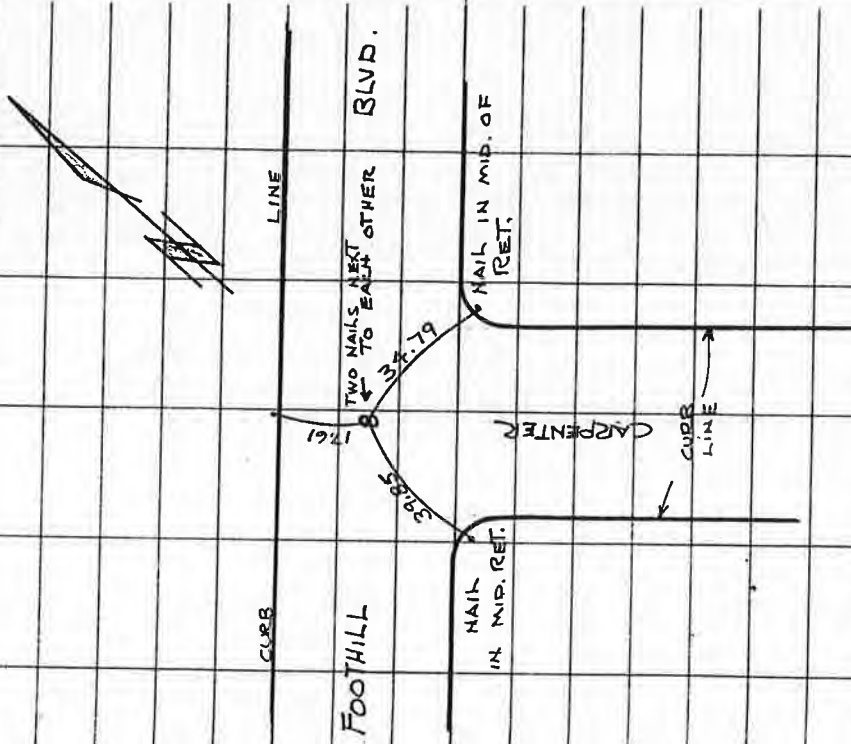
FOOTHILL & CARPENTER & INT.

F.B. 224

JULY 30, 1974

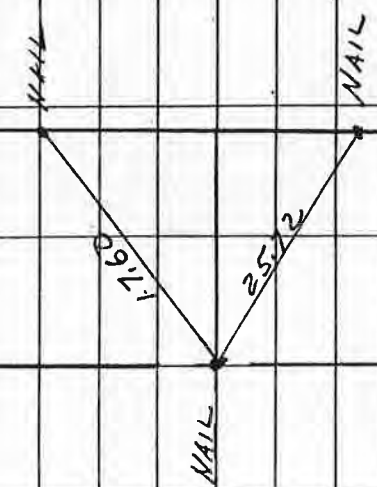
13

IDB, GTJ



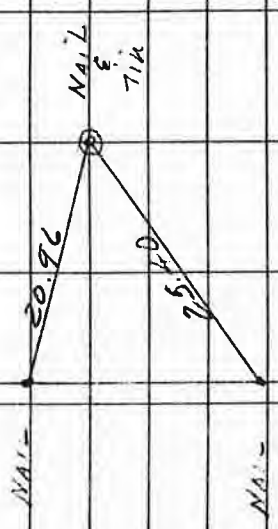
26.

FB. 208
Footmill - Carpenter



Footmill

Stepper - Murray to End



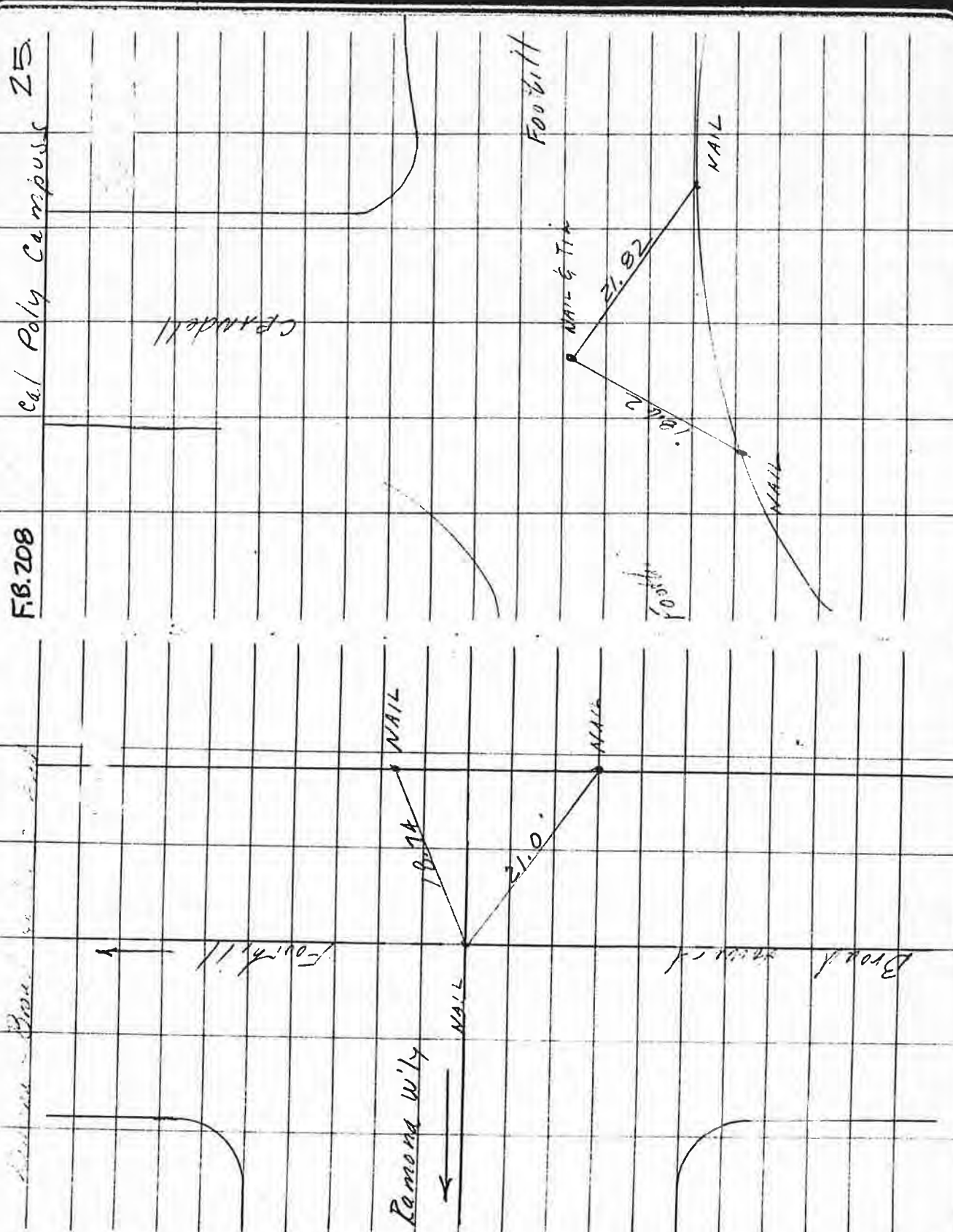
Stepper to End →

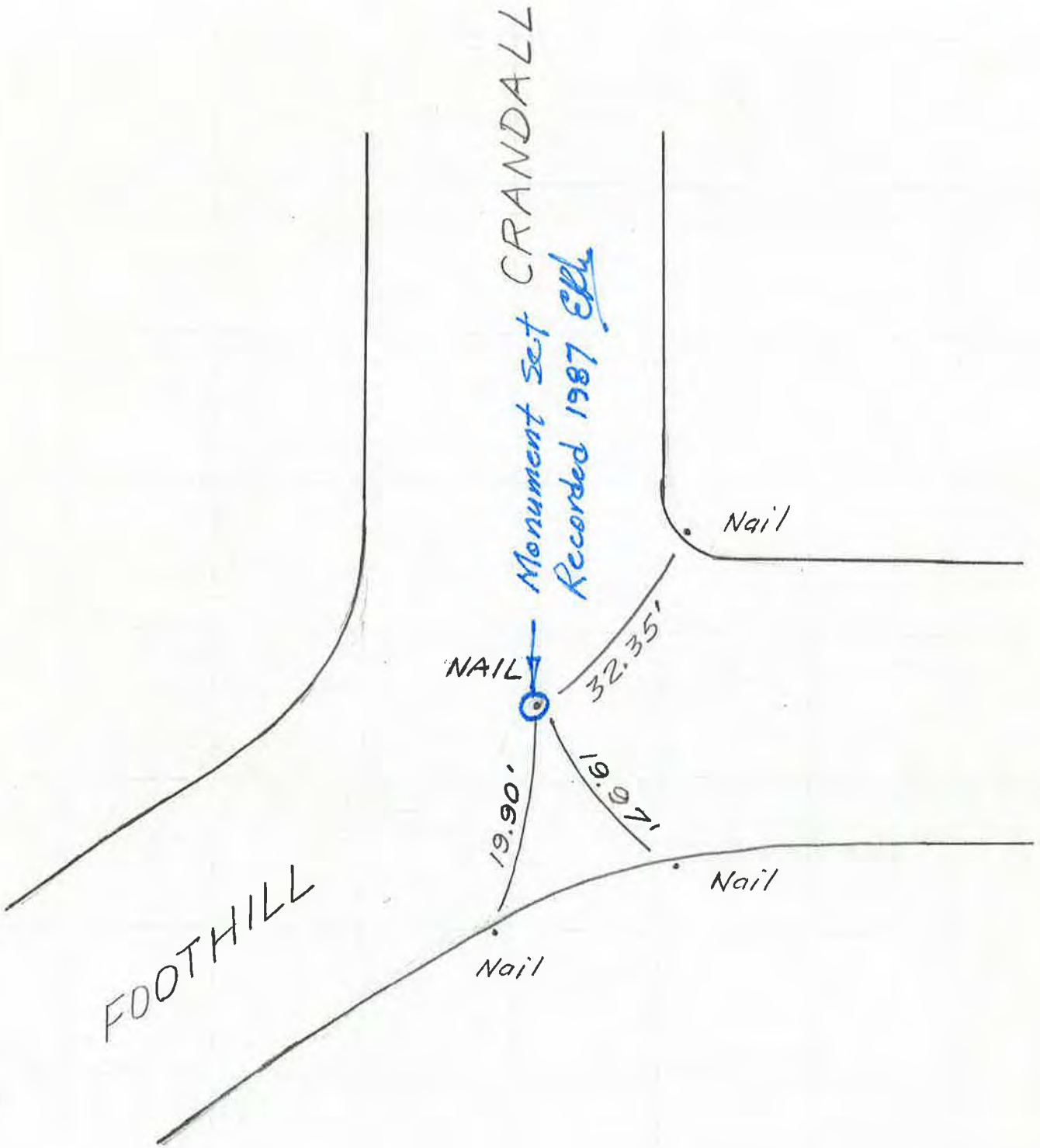
cal Poly Campus 25

FB.208

Remona Wily

Brook Ranch






14

JDB, STI

FB 224

HATHWAY & ORANGE



*Set Monument
Recorded 1987*

DRIVE 6.7 W/M

HATHWAY

ORANGE

MID RET.

CURB LINE

B.C.R.

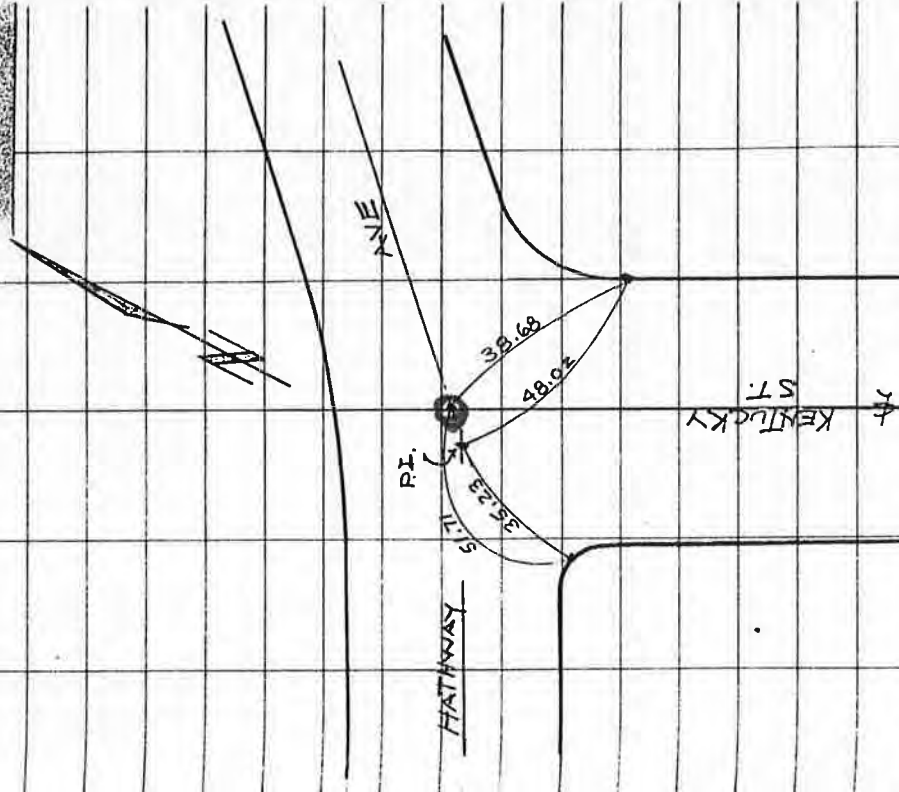
17

JDB GTJ

FB22A

July 31, 1974

HATHWAY & KENTUCKY

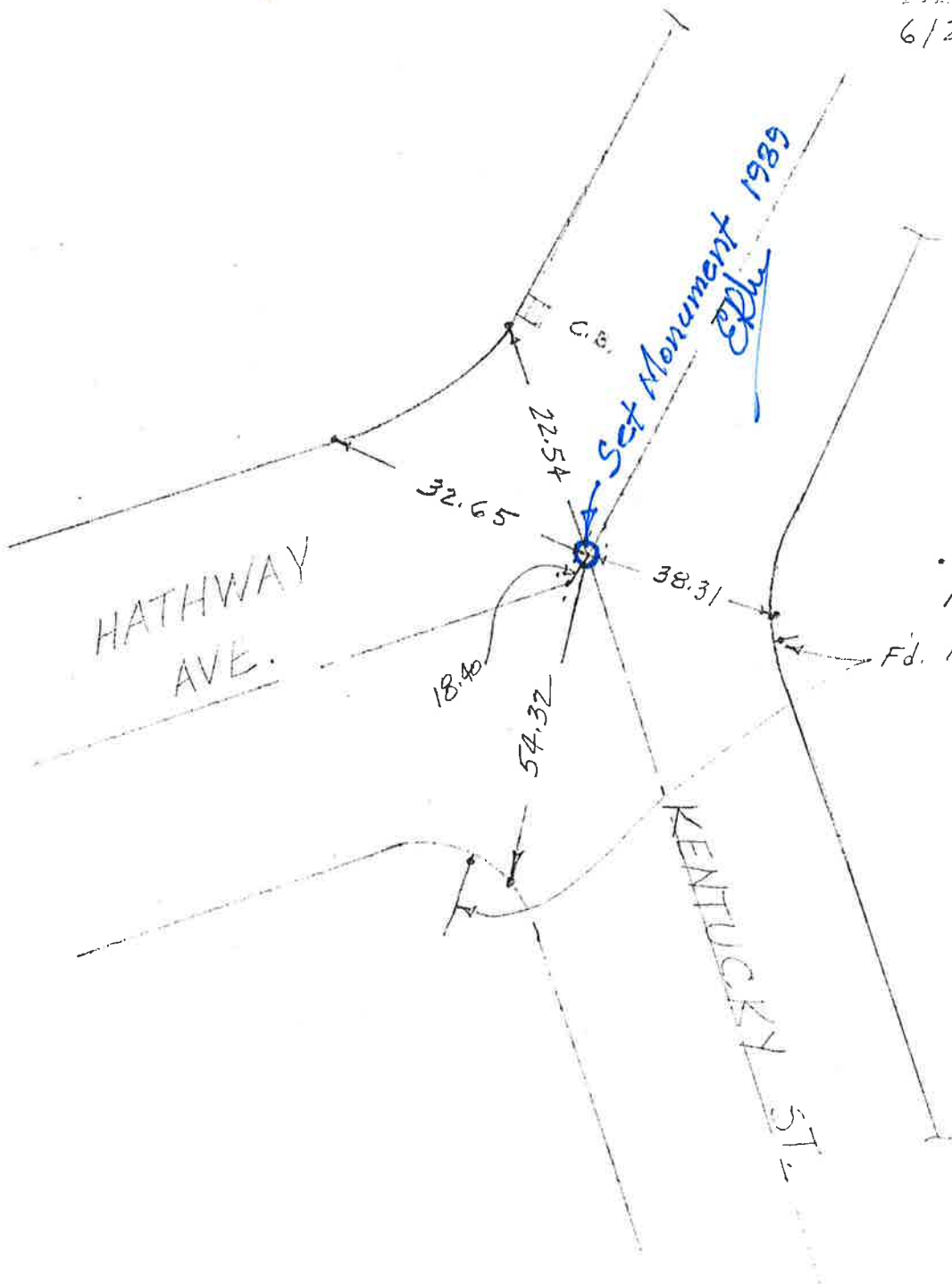


Miller-Millis

2-23-88

6/27/88 meas.

26 A

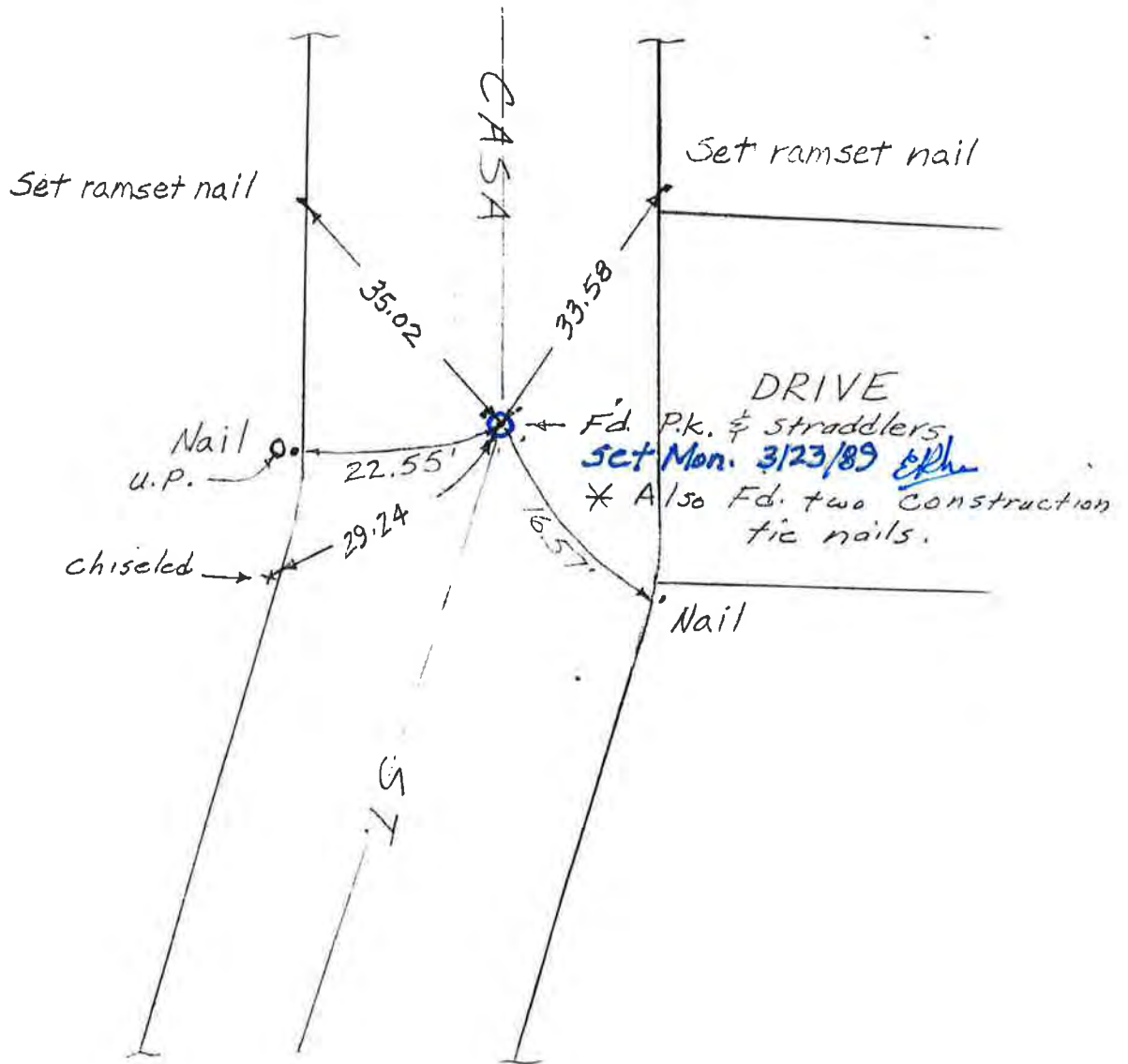


• Set 4. pruned
nails for ties.
Fd. Nail in const joint
at C.B. (old Tie #26)

Miller-Mills
2-22-88

27

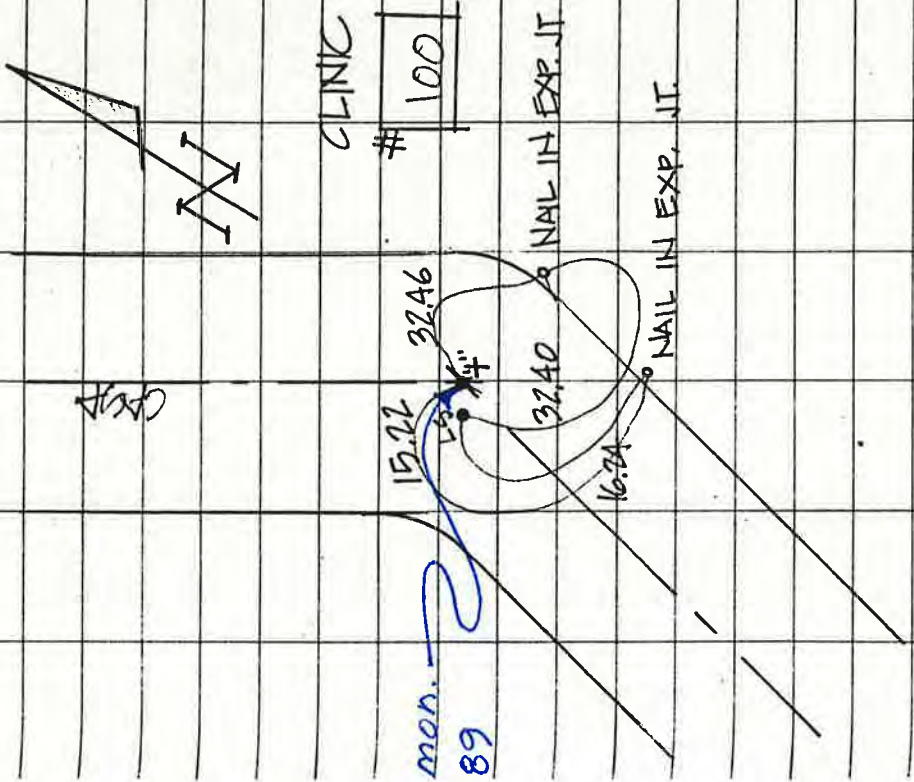
See F.B. #224 P. 52



CASA ST. , P.I. TIES ON ϕ F.B. 224 52
JOB, RLW 11 AUG 1976

FOUND: spike with cross
is Easterly most point
nail with Ls tag
is Westerly most point

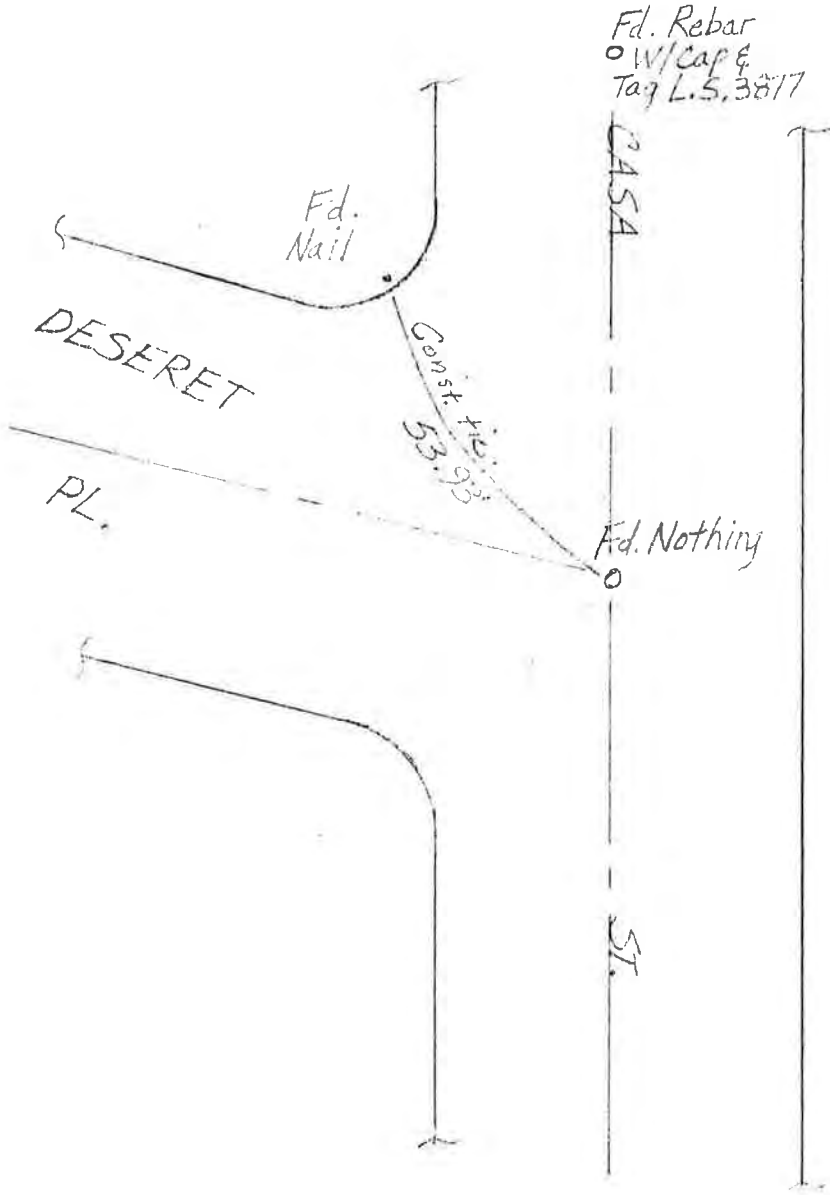
Set mon. 3-23-89

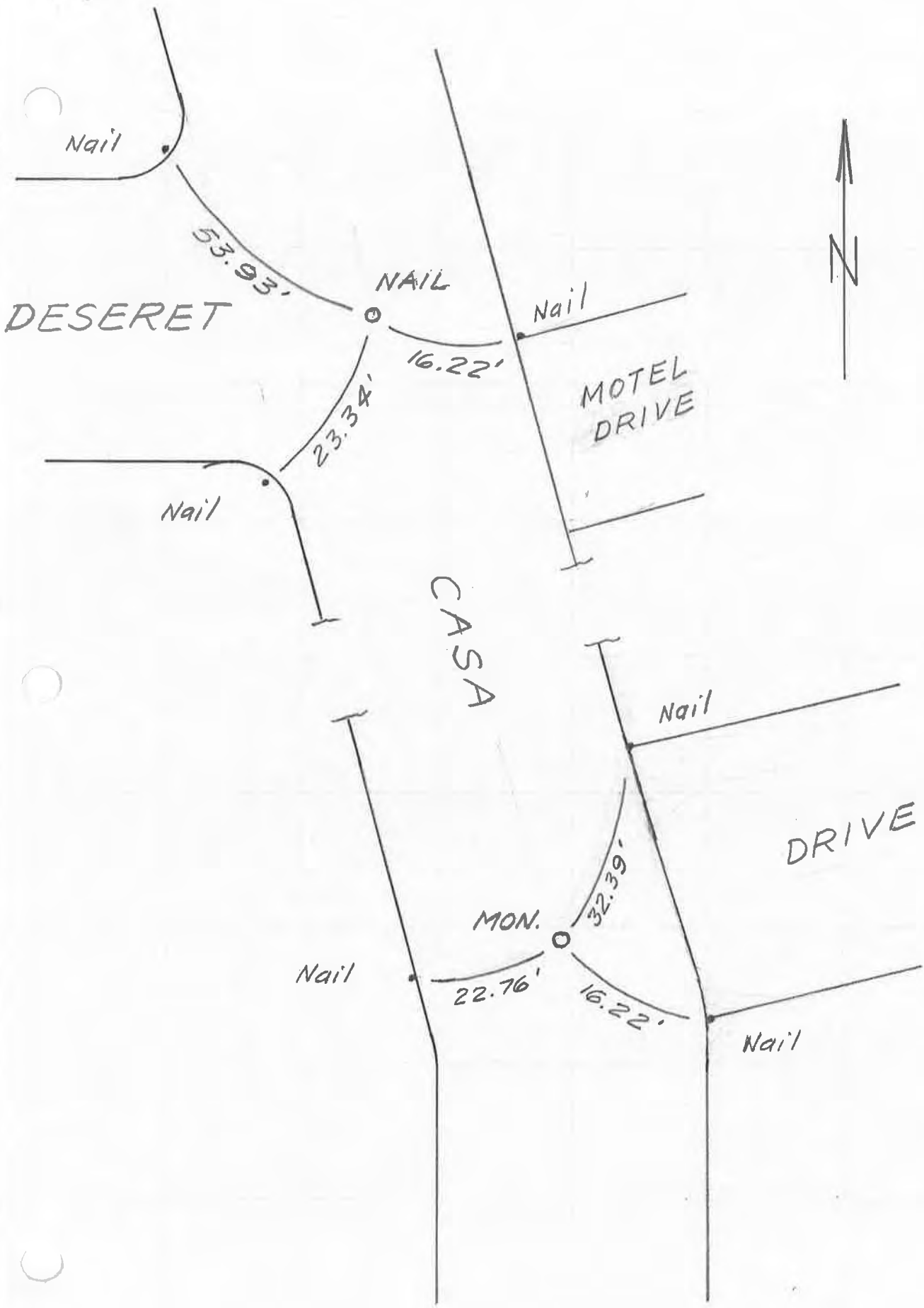


Miller-Mills
2-22-88

27B

F.B.221-65





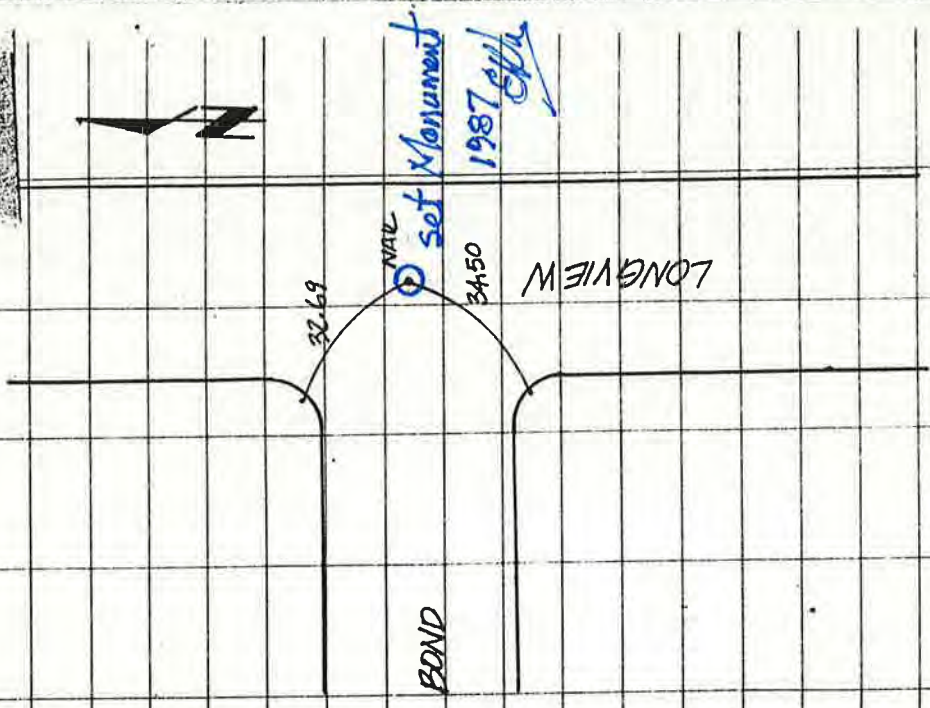
22

JDB GJI

AUG 5, 1974

FB
224

LONGVIEW AND BOND



Miller-Peterson
Feb, 3/83
Sunny

Bond

Fd. nail no record.
(seems good)

Per R.S. 7/95
& R.S. 8/104.

Set Mon. 12-15-87
Set Nail by ties Recorded SPH
F.B. 274 P. 15
set 4 nail straddlers.

Fd. nail on surface
(Mon 6" deep.)
set 4 nail straddlers

Fd. Nail 0.10 deep dugout
(used by some previous
Curb surveys. (Const.))

Fd. Nail
set 4-nail straddlers.

Fd "x" on wall per
R.S. 8/104

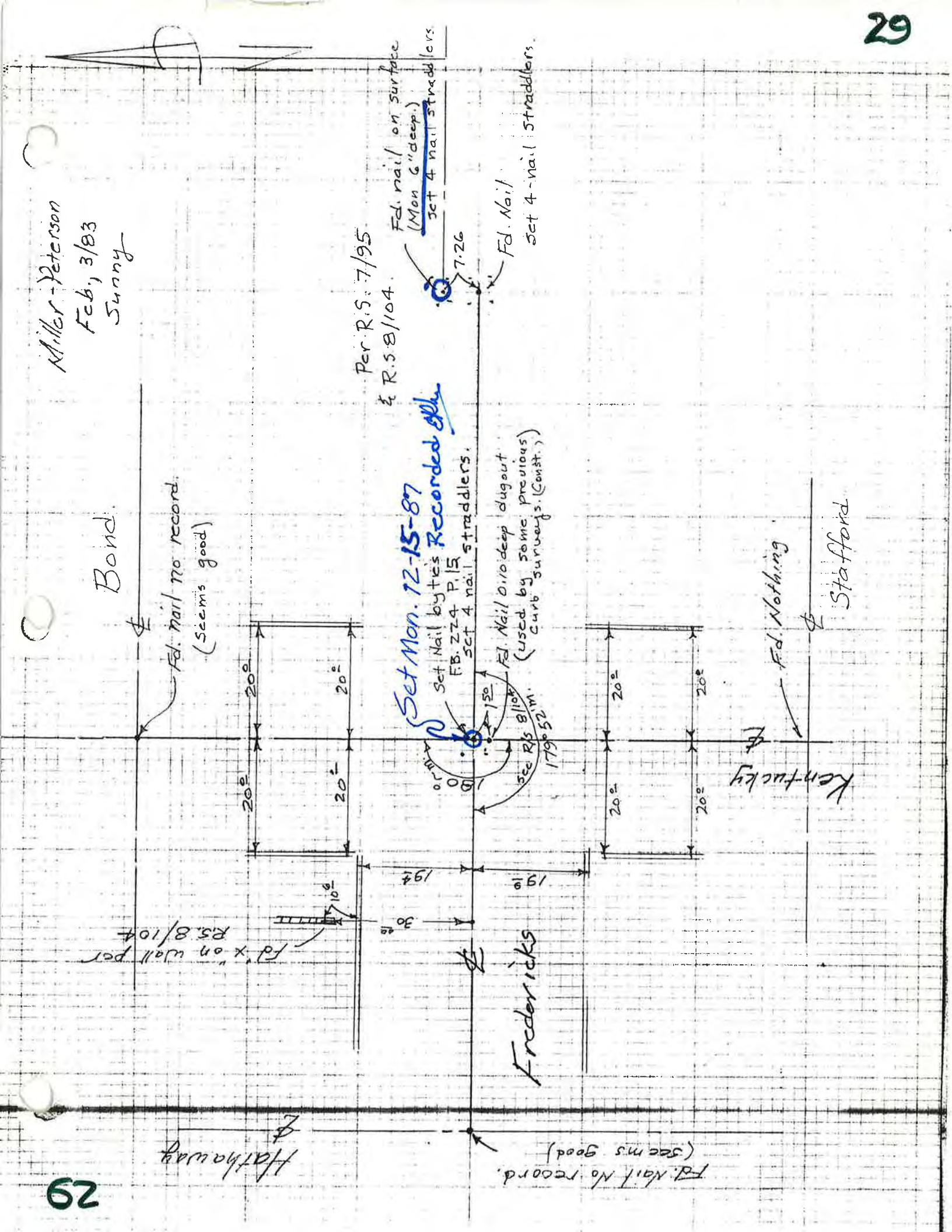
Fredericks

Kentucky

Stafford

Hathaway

Fd. Nail No record.
(seems good)



15

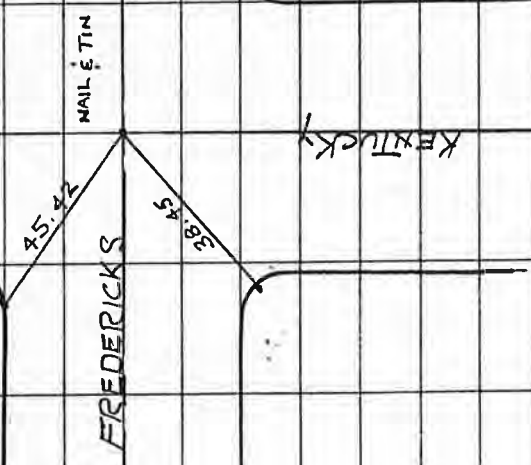
JDR:GTI



FB
224

July 30, 1974

FREDERICK & KENTUCKY



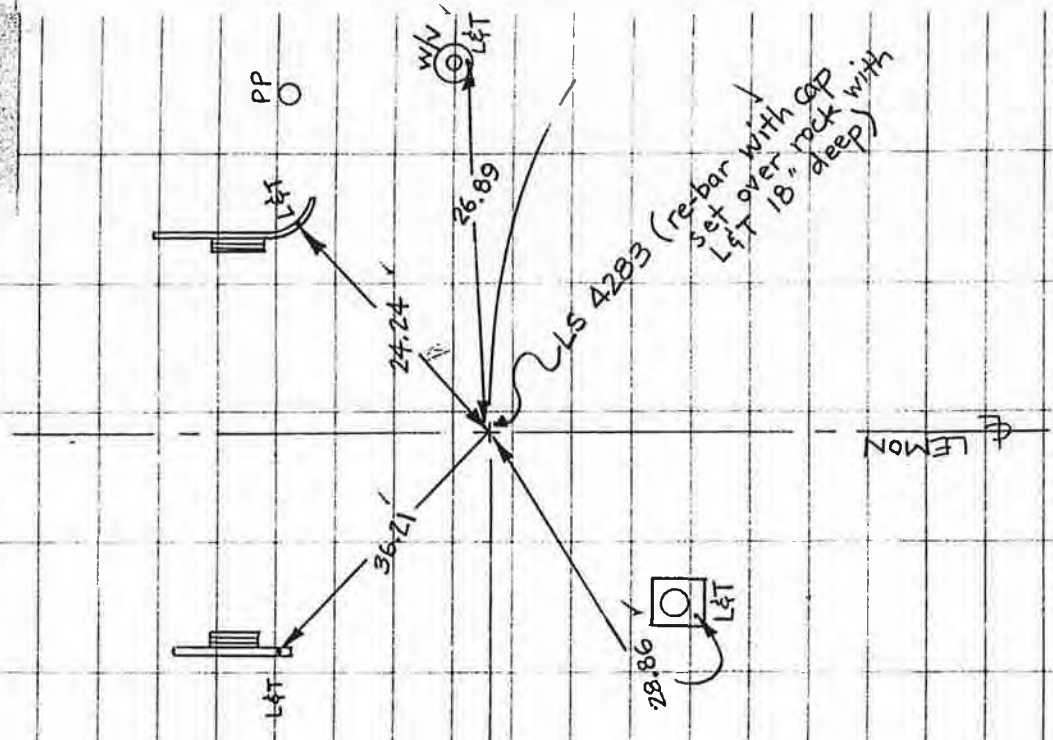
58

FB 22A

21 MARCH 1980

RGP, JEF

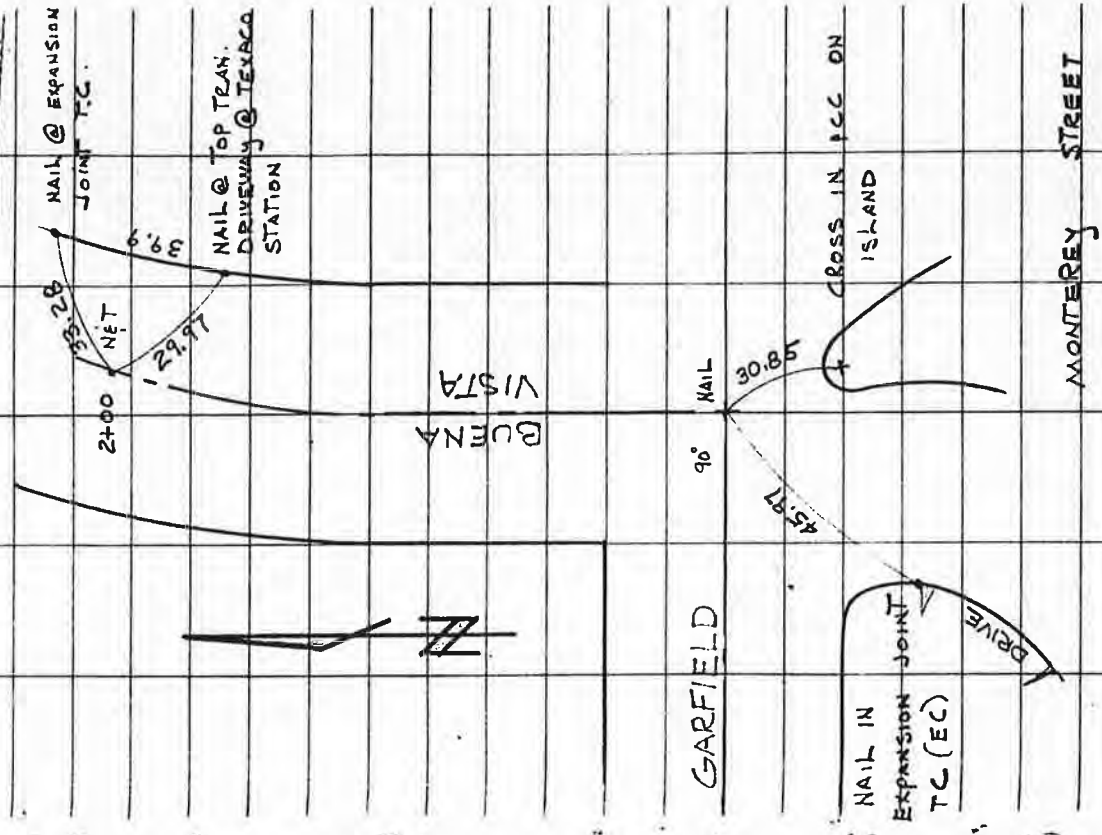
LEMON and MONTALBAN



40
224

BUENA VISTA @ GARFIELD
INTERSECTION

JUNE 1976



Miller-Peterson
Jan, 20/83.

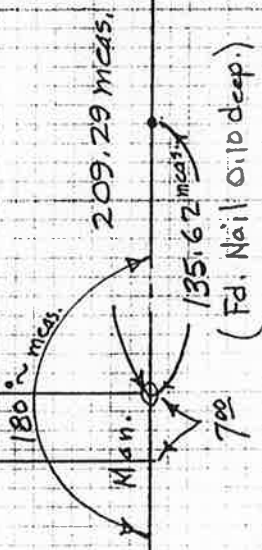
Buena Vista Ave.

Monterey

Henderson.

Garfield

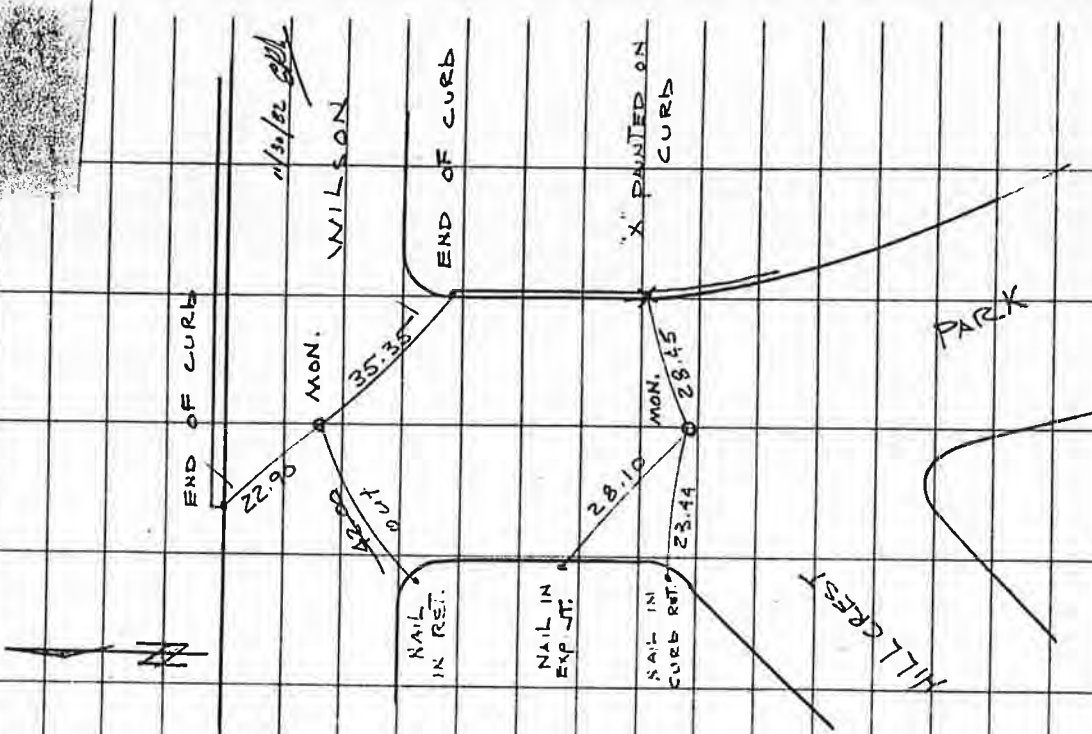
Graves.

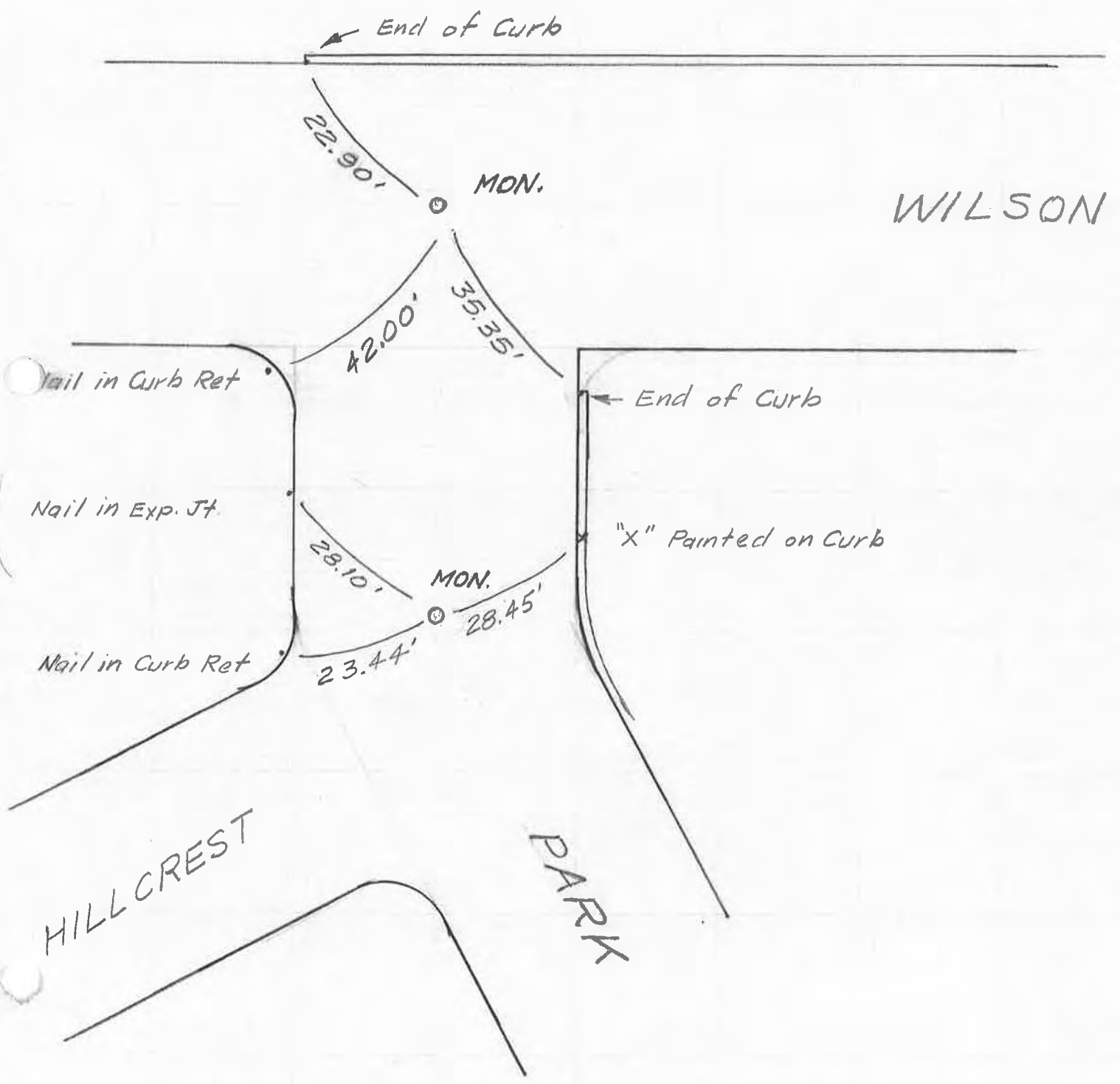


Set Nail by ties FB #224 P.40 (2-65)
Also checks FB #190 P.80

63

F.B.
221





Nail in Curb Ret

Nail in Exp. Jt.

Nail in Curb Ret

End of Curb

"X" Painted on Curb

MON.

MON.

WILSON

HILLCREST

PARK

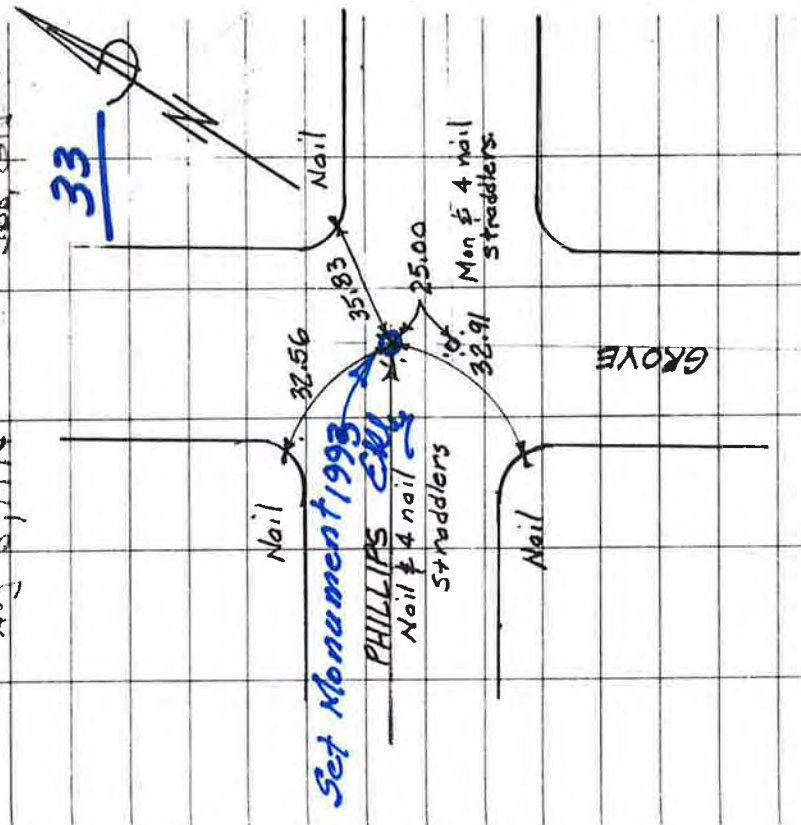
GROVE & PHILLIPS

23

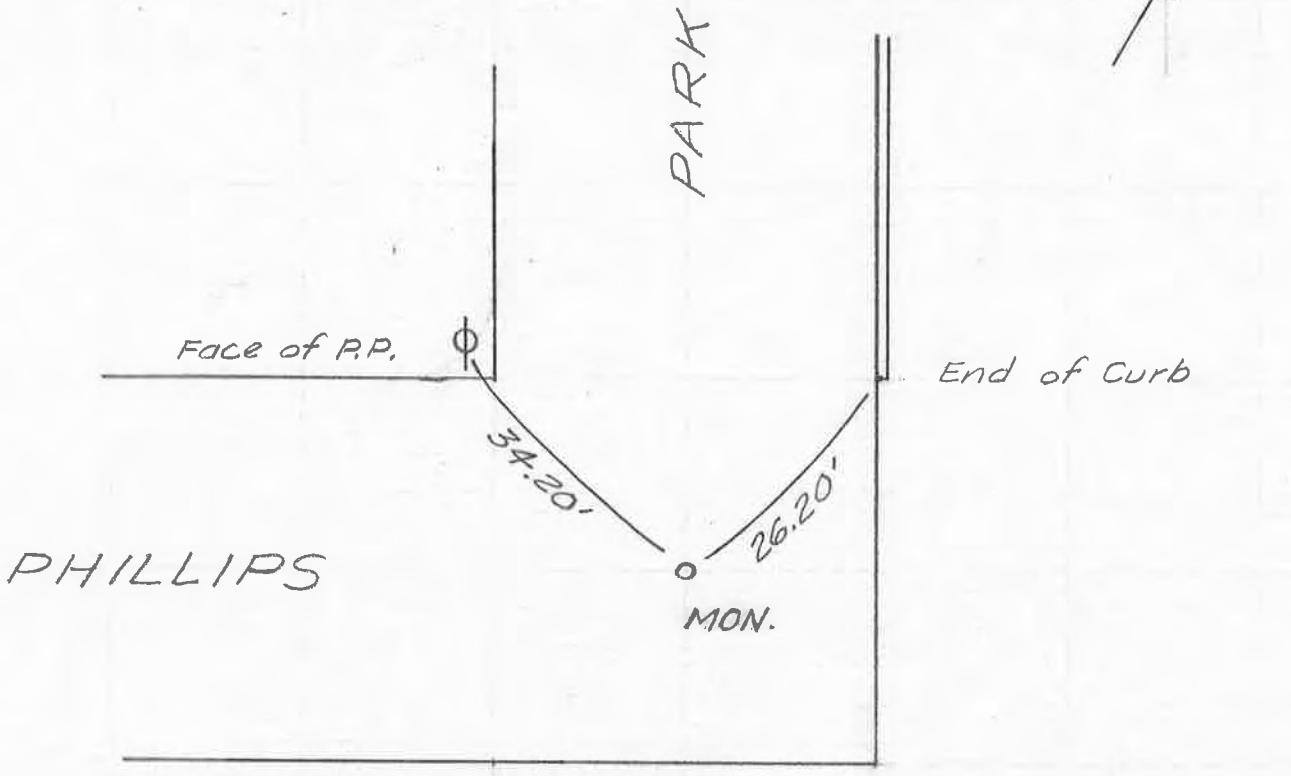
AUG 5, 1974

JDR GTJ

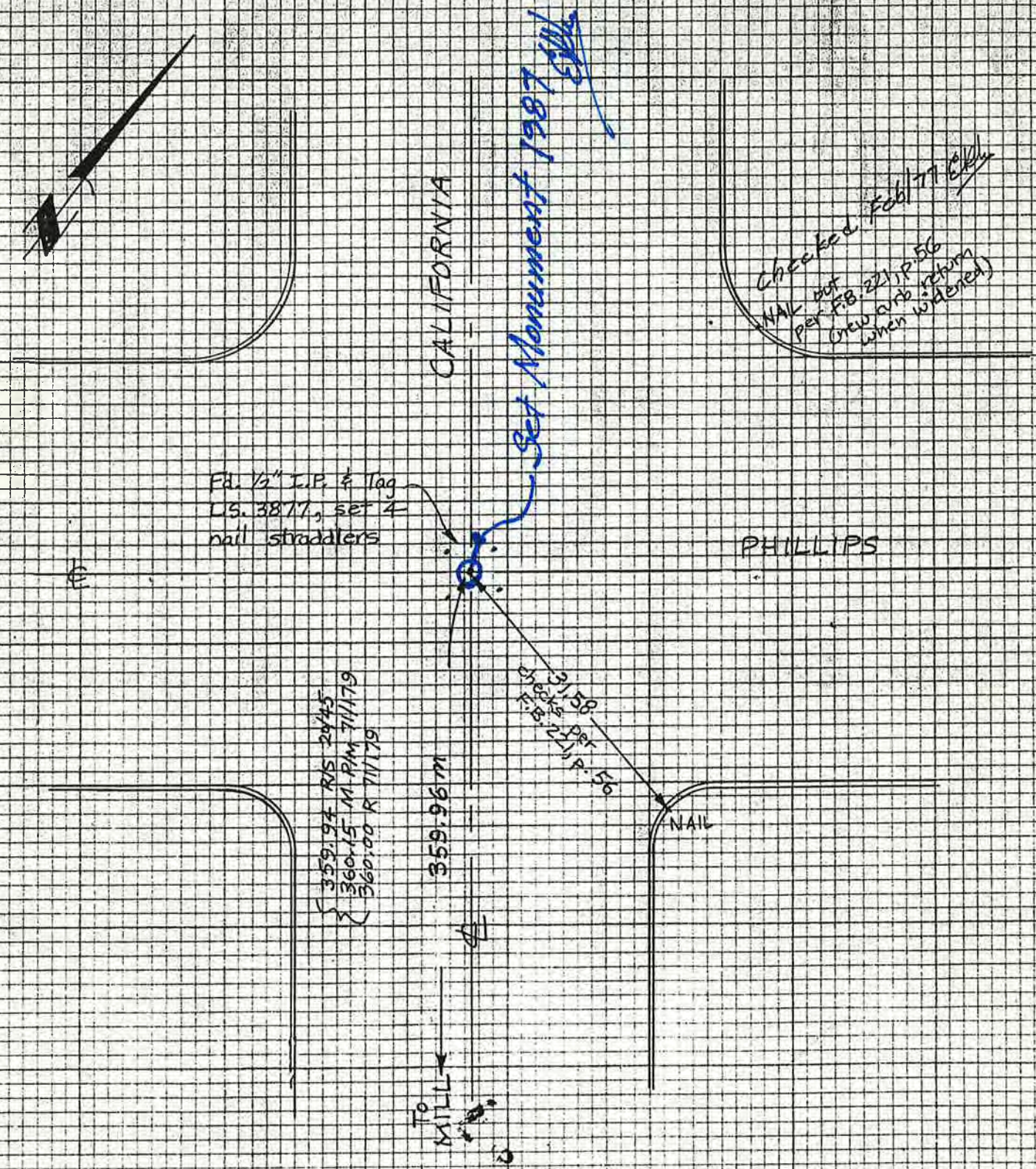
33



Updated 2/24/88 Miller-Mills.



MILLER & PETERSON
1 MAY 1981
SUNNY



F.B. 1/2" I.P. & Tag
U.S. 3877, SET 4
nail straddlers

checked Feb 77
NAIL put
per F.B. 221, P. 56
(new arb return
when widened)

359.94 RS 20/45
360.15 M-PM 7/1/79
360.00 R 7/1/79

31.58
checked
F.B. 221, P. 56

TO MILL

359.96m

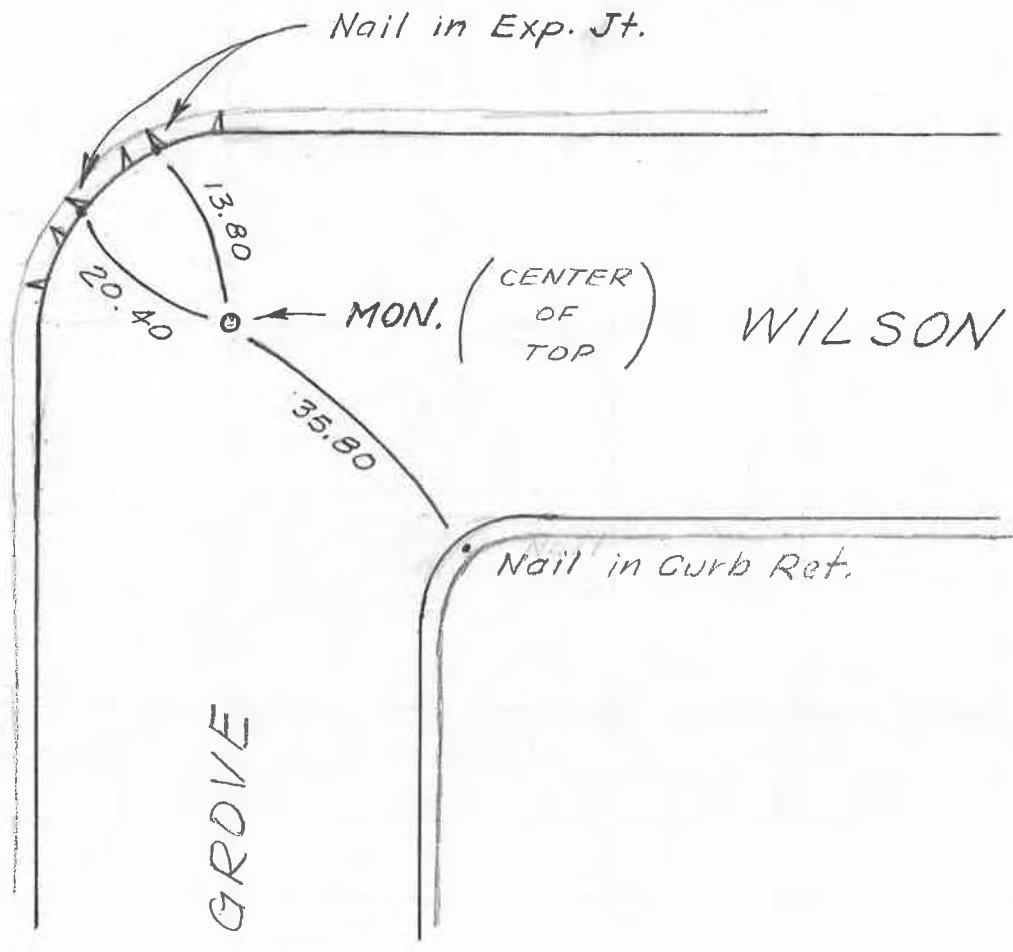
NAIL

CALIFORNIA

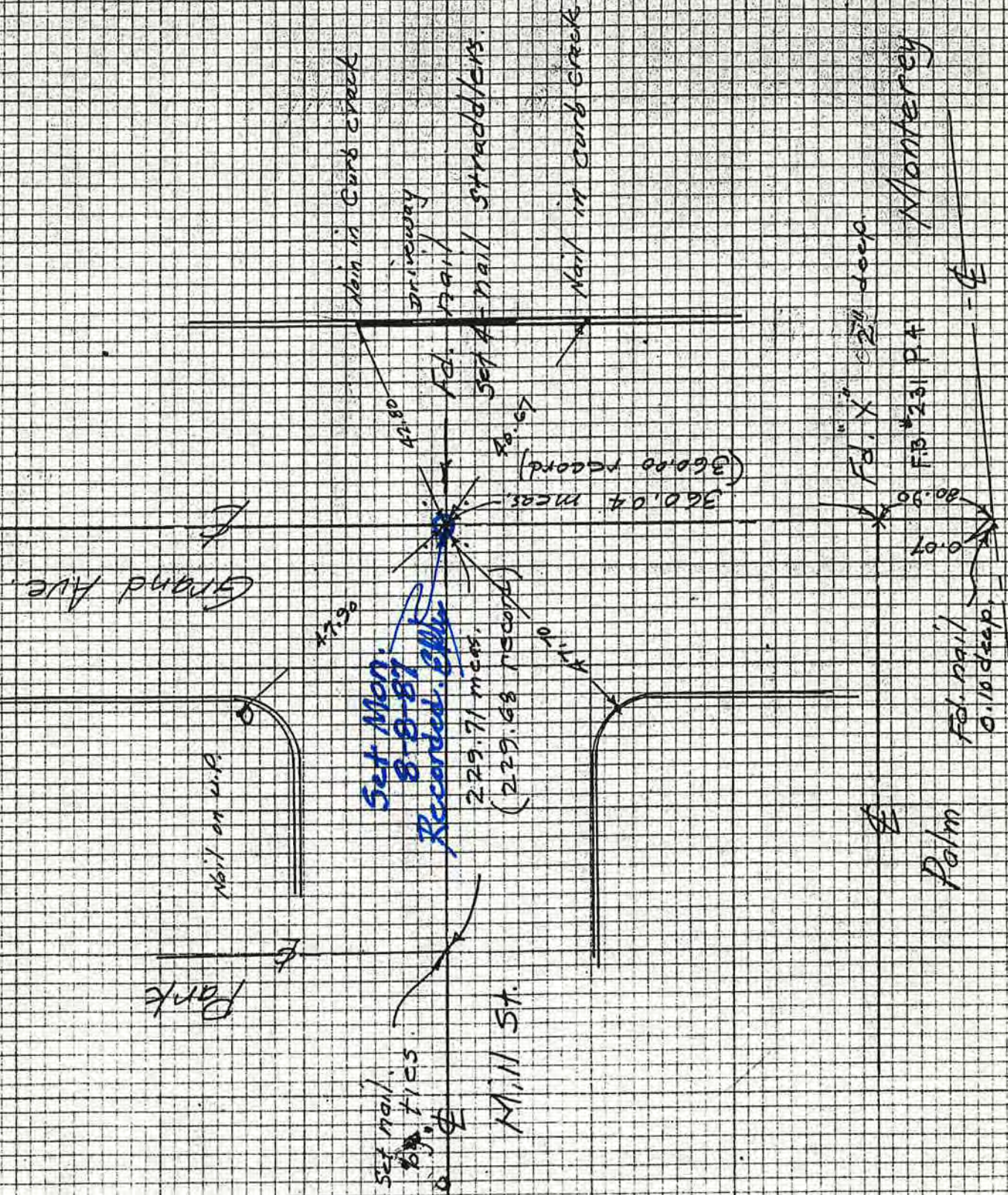
PHILLIPS

Set Monument 1981

E



Miller Peter
May 4/81



Miller - Peter
May 4/81

See F.B. #231 P. 41

Grand Ave

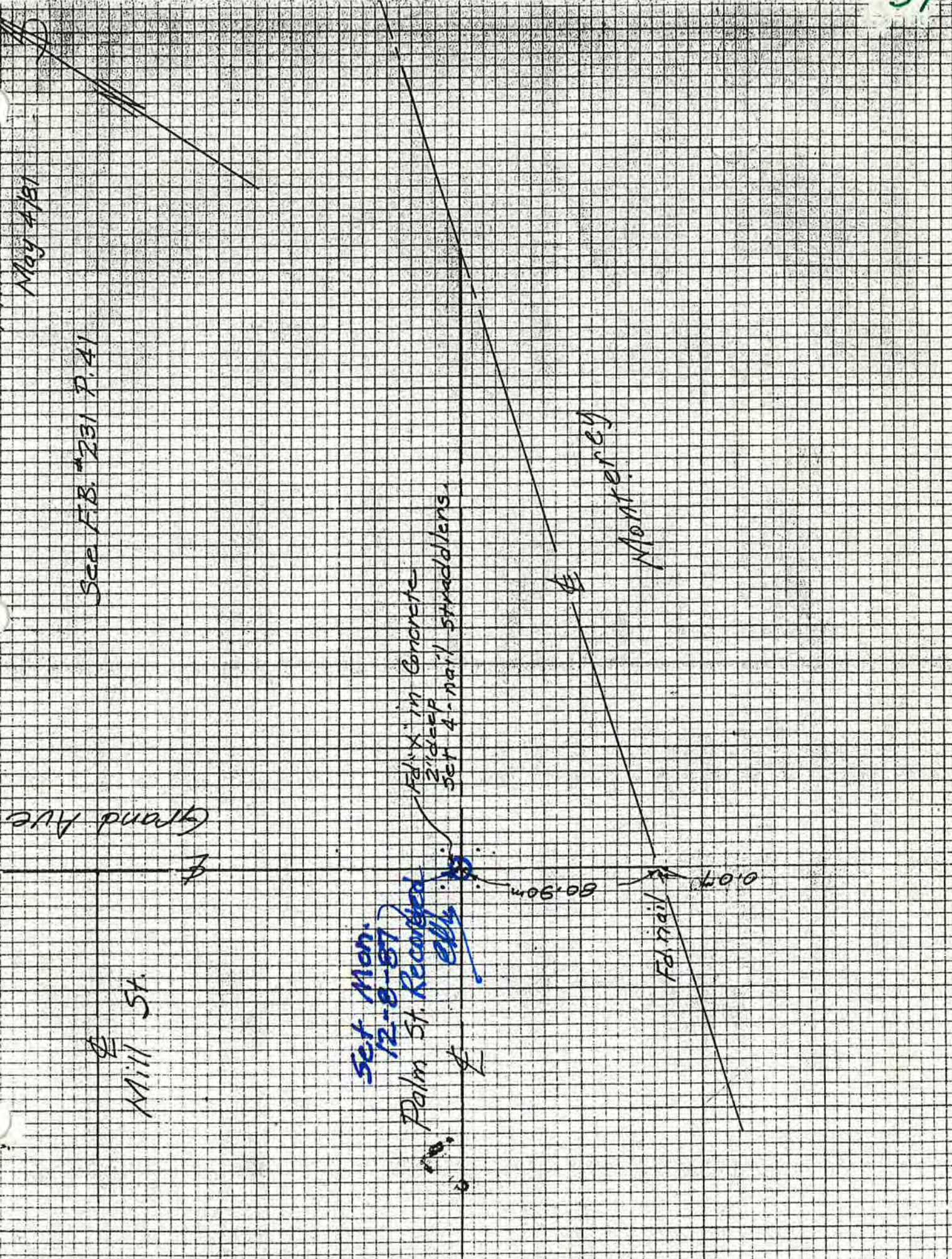
Mill St

Set Mon.
12-8-87
Palm St. Recorder
elly

Felix in concrete
2' deep
set 4" nail straddlers

Mortuary

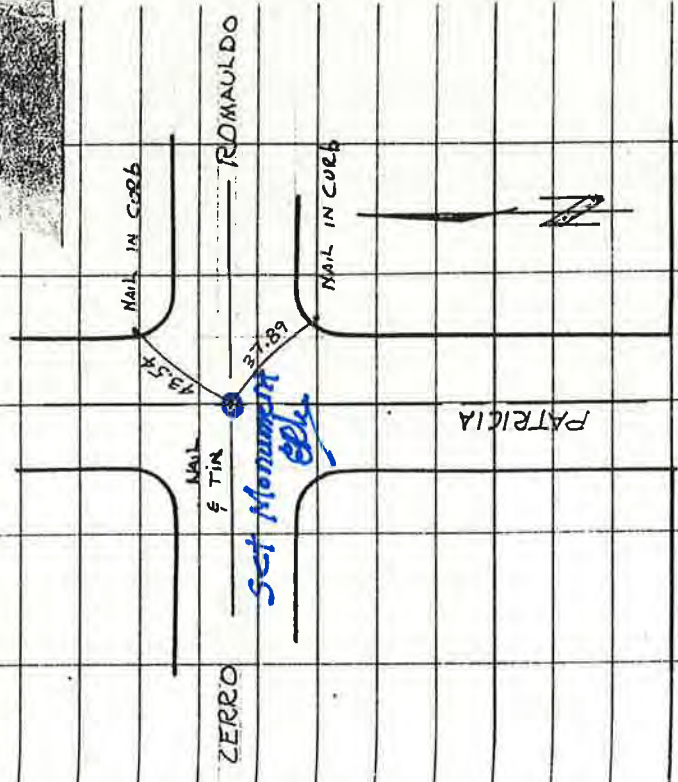
Felix



20
J.D.P. (ST)


FB
224
JULY 31, 1974

PATRICIA & CERRO ROMAUDDO



FOOTHILL BLYD.

39



Miller - Mills
6/28/88

FOOTHILL

PATRICIA
AVE.

BLVD.

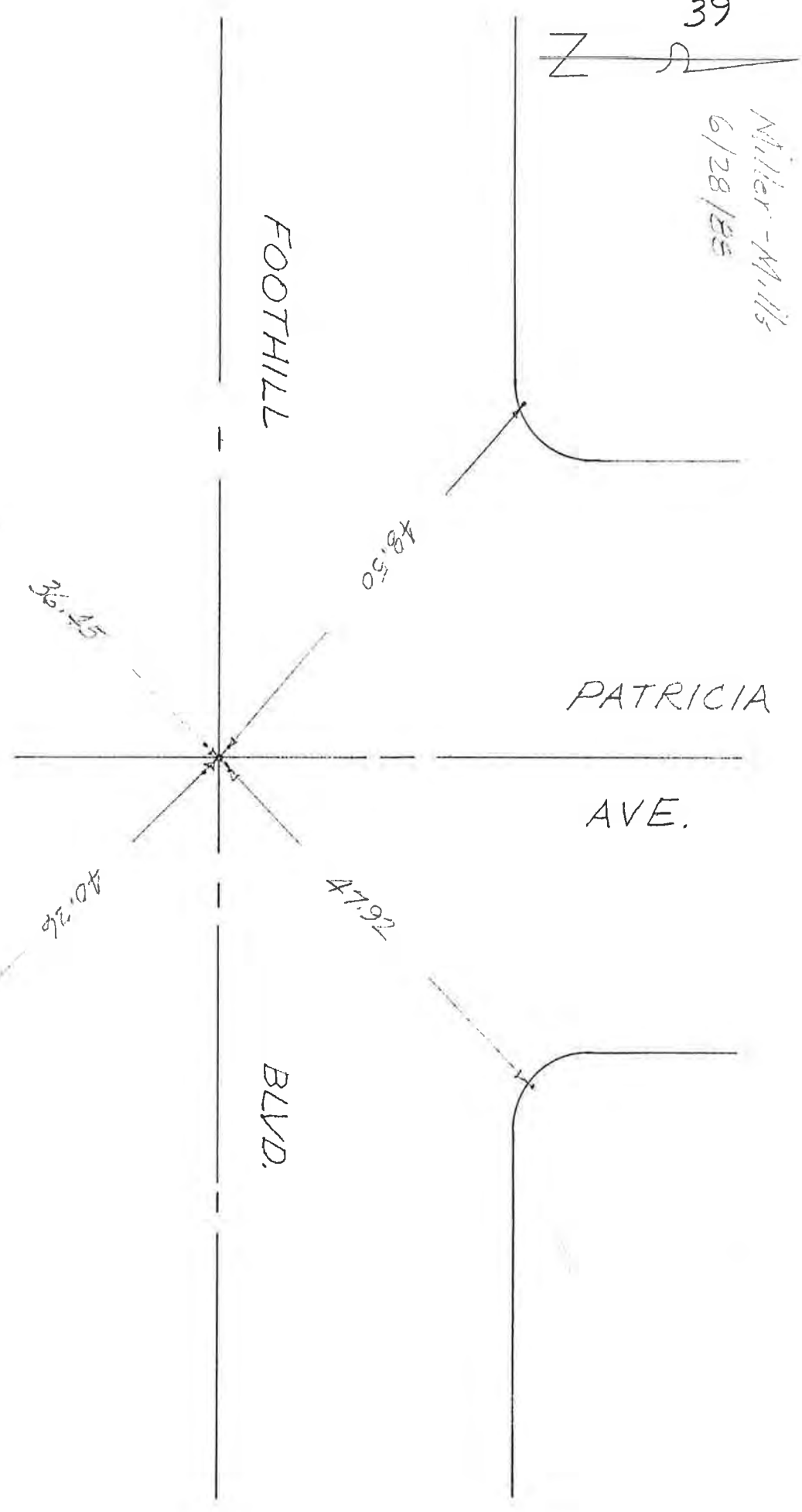
48.50

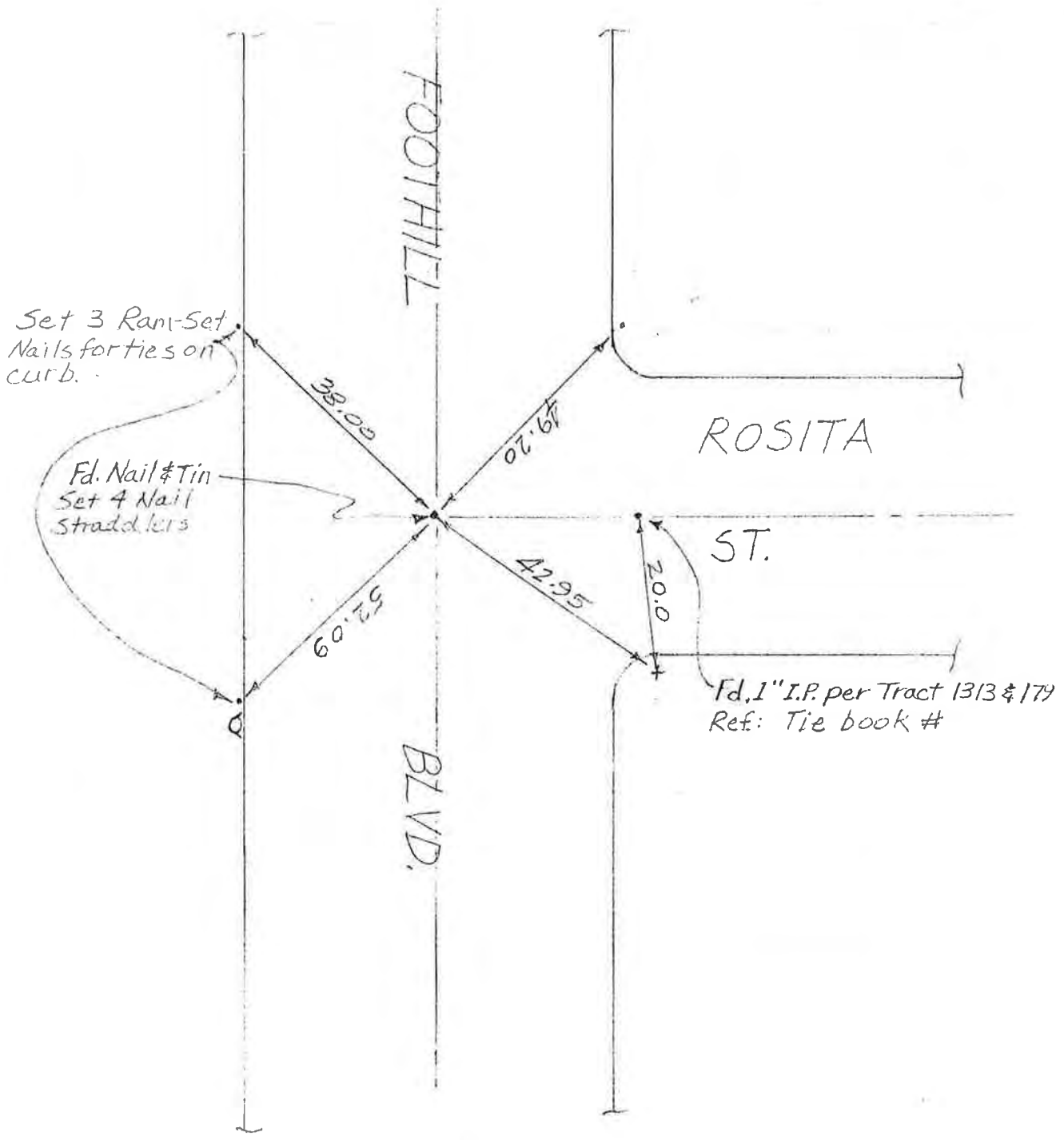
36.45

47.92

40.26

Set 4 Ram-Set
Nails for Ties





51

8 SEPT. '76

JDB, RUM

FB 224

FOOTHILL - EC STA 4 + 51.60

FOUND: CORRODED N&T 3" DP.
IN PREVIOUS PAVING



HOUSE #130


EXP. J. IN

EXP. J. IN

34:13 33:53

FOOTHILL

EC.
STA. 4 + 51.60



FOOTHILL

B.C.

(W'LY end by city limits)


MON. WELL FD. BY METAL

DETECTOR, but not dug up.

Note: SET BY TRACT #1313

1988

Miller-Mills 40A
2-24-88
6/28/88



House #130

Blvd.

Set 4 Ram
Set nails for
ties on curb

60.4E

41.65

Fd. Nail 6" deep #4 straddlers
set
per Tie book
#135

34.08

37.32

Re checked
measurements epl

Foothill

Nail 6" deep

LOS CERROS DR.

Mon.



41
CONEJO CUL-DE-SAC

FD. 1" I.P. IN CENTER OF

CUL-DE-SAC 0.10 ± DP.

SET 4 NAIL STRADDLERS.

CONEJO @ Ely rd of ANDREWS

FOUND w/METAL DETECTOR per TRACT 43
(MIRA MONTE TRACT)

(NOT DUG UP YET)

WOODLAND

DR. P.I.


FD. 1 1/2" I.P. 4"

DR. - 5'

FROM EDGE OF SMH.

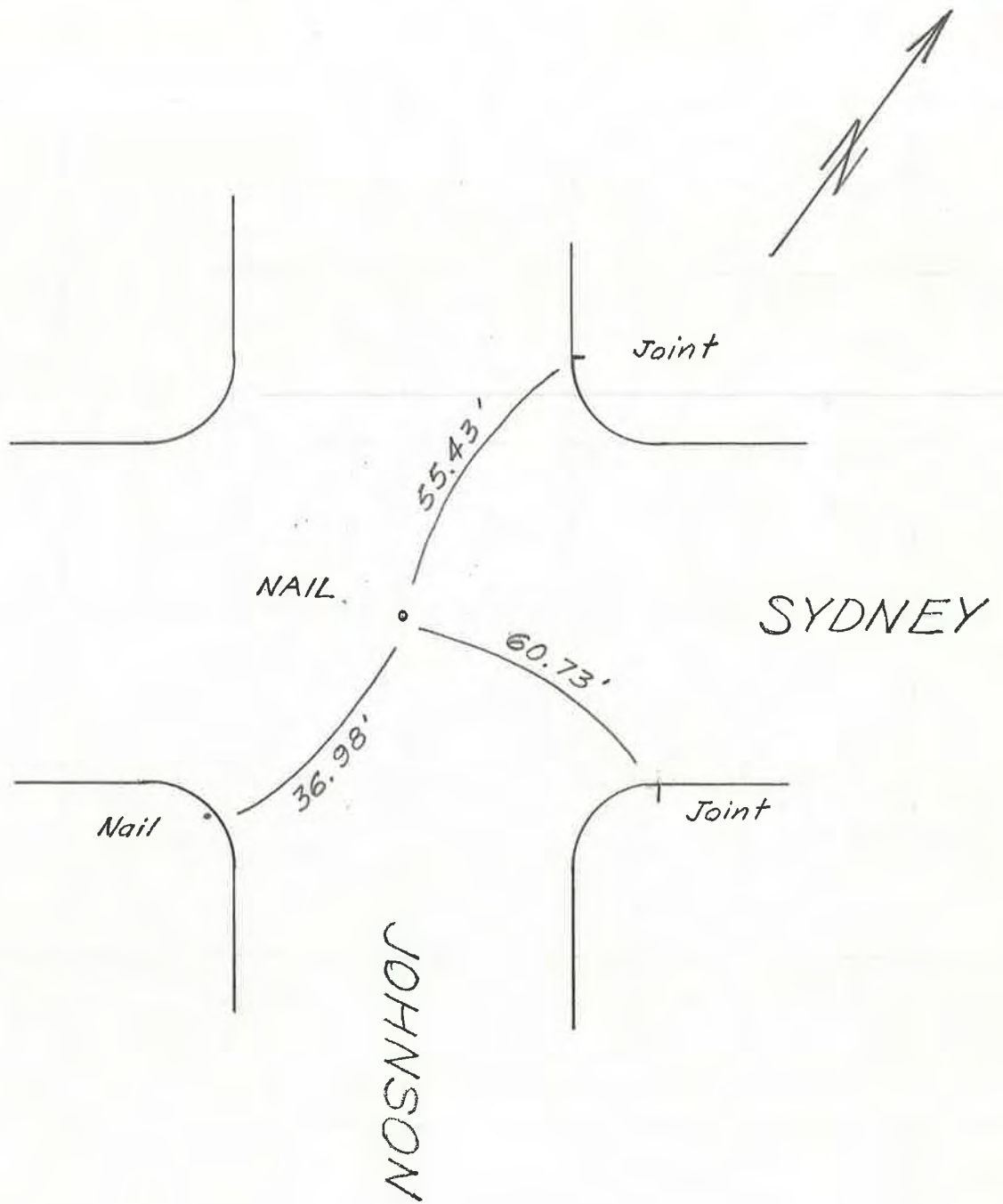
JOHNSON & SYDNEY

FB 221



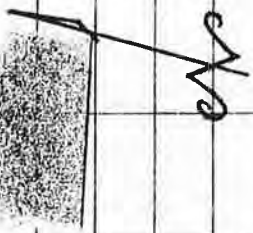
Monument Set per
 Tr. Map. 6/183 & 7/14 9/24 8/11
 Recorded

44-A



47

27 AUG 1976



SIERRA

cas

FB
224

BKSTOP @ SIERRA

NTC

NAIL IN EX. JT

30.5

27.4



BKSTOP

NOTE: DISTANCES ARE TO MIDPT. OF
TWO NAILS IN PAVMT.

BISHOP and AUGUSTA P.I.

PIPE w/tag and GUARD STAKES at LOCATION

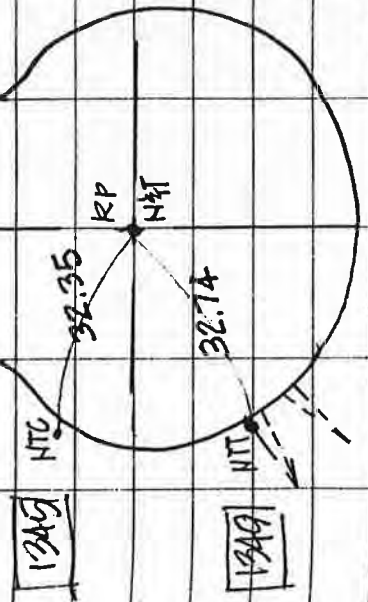
46

27 AUG 1976

FB
224

CECELIA @ END

AP



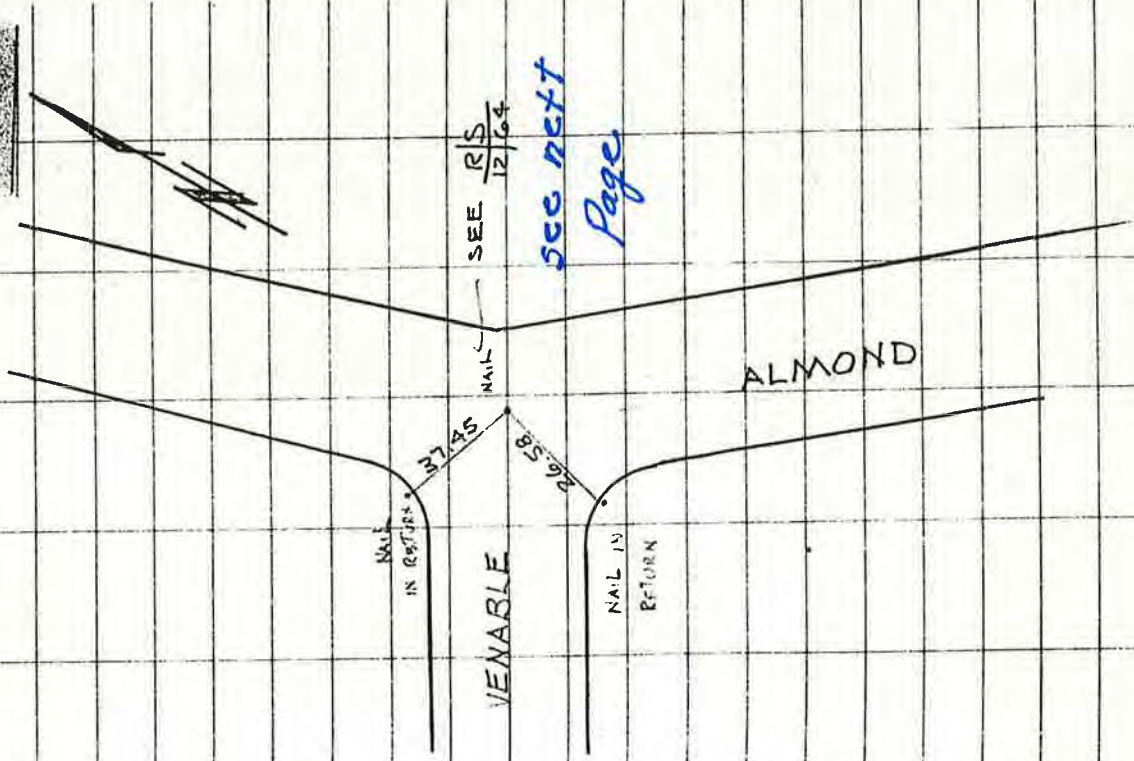
ALMOND & VENABLE

FB
224

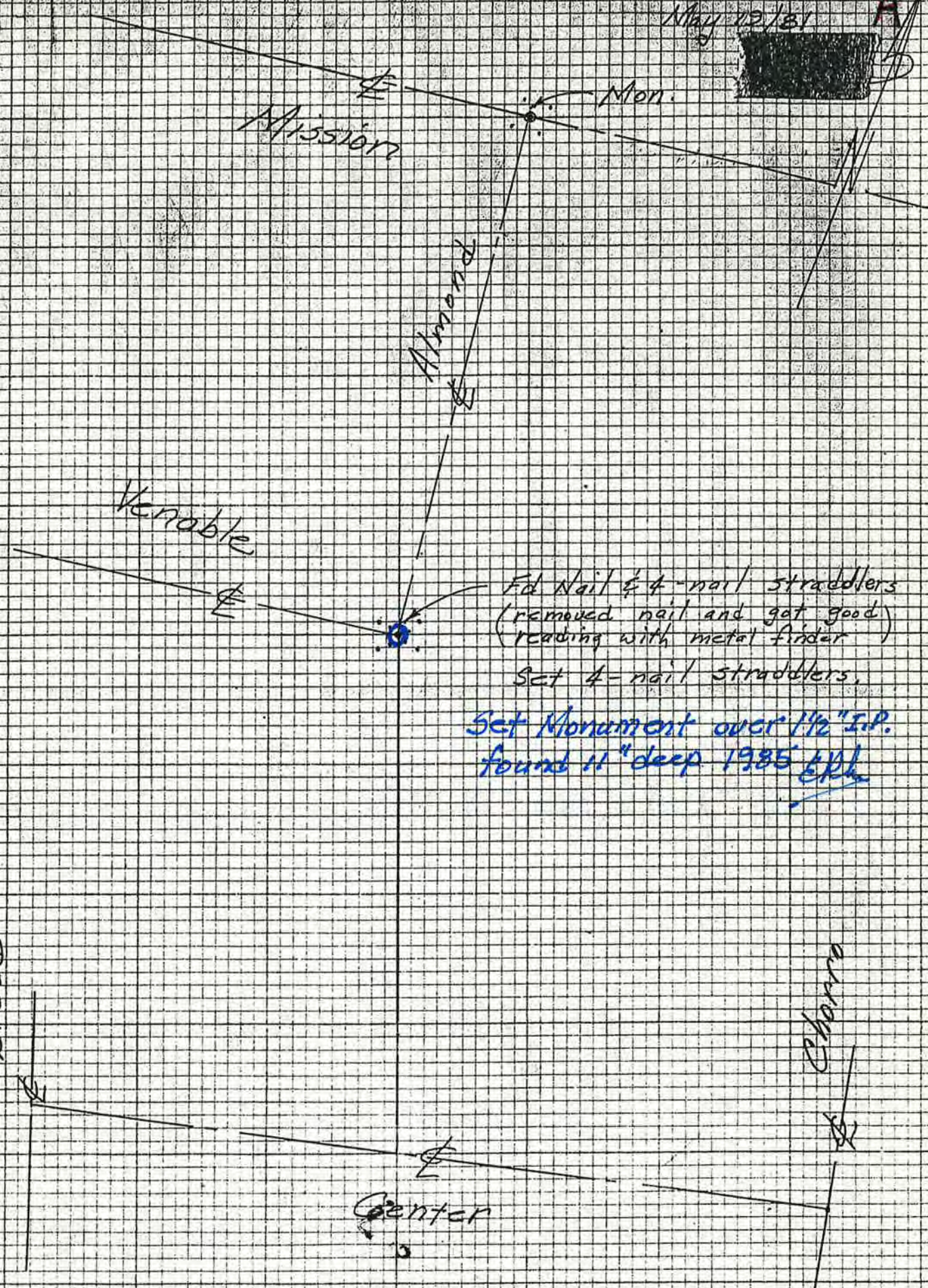
AUG 5 1974

21

NDB GTJ



MILNE KETTER
May 13/81



49A

Miller-Fraser
Venable 2/21/86 - Sunny



Chorro

354.7 rec.
354.62 meas.

Center St.

180°00'00" (held)

389.70 rec. (set)

Broad

Set PK & 4 straddlers
(also P.M's. on S.M.H. Rim)

384.9 rec.
384.85 meas.

Mtn View

375.8 rec.
375.72 meas.

Lincoln

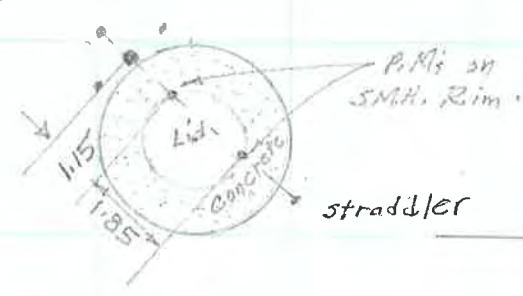
260°14'20" meas.

162°32'48" meas.
99°14'46" meas.

Blow-up

359.1 rec.
359.25 meas.

3. straddlers



Lincoln

45.

Chorro & Monuments

FB 208

Chorro & Monuments



Center

MISSION

Lincoln

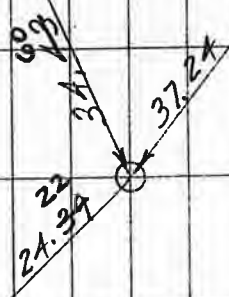
NAIL

ERIC NAIL

Venable

NAIL Center of Return

changed 18/11/181



Miller-Peterson
May 19/81

Missior

Mon.

Almond

Venable

Nail &
2-sets of Straddlers

48

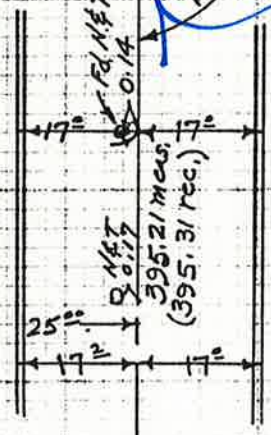
Set Monument over
1/2" I.P. found 11" deep
1985. EKH

Fd. old 1x2" (possibly 2x2")
P/L of Longdons.

Broad

Mon.

Fd 1/2" I.P.



Side walk

50

100°34' Rec.
100°43' R/s 5-102
100°44'30" R/s 13-24

301.54 meas.
300.39 rec.
(301.36 per F.B. 143 P.33)
(301.99 per F.B. 109 P.66)

Center St.

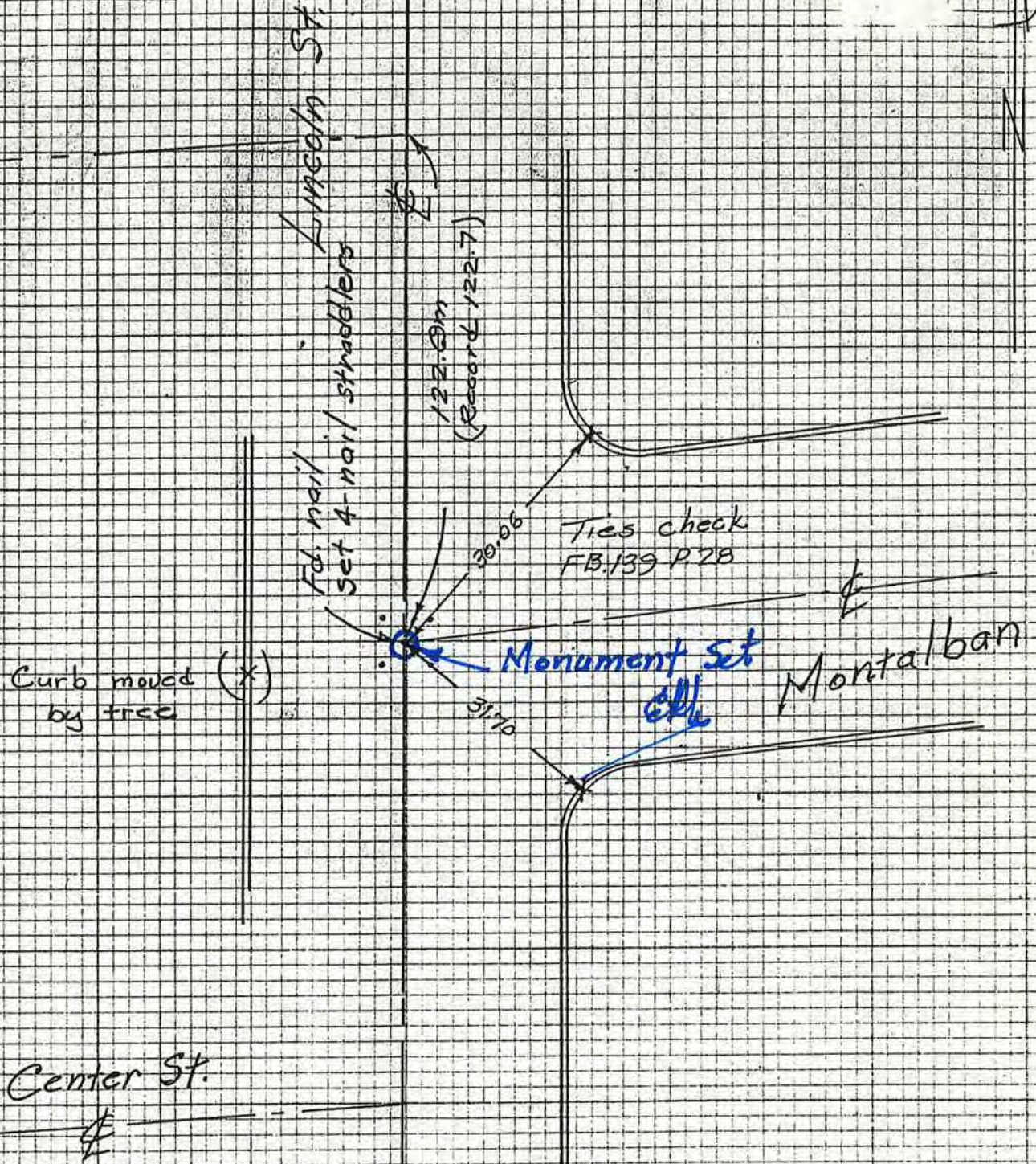
192.92 meas.
194.01 rec.

Fd. nothing
set PK. & straddlers.

Set Monument, 1987

Chorro

Miller Peterson
4/24/81



Miller Peterson
4/24/81

Montalban

Lincoln St

225.1 m p.R.

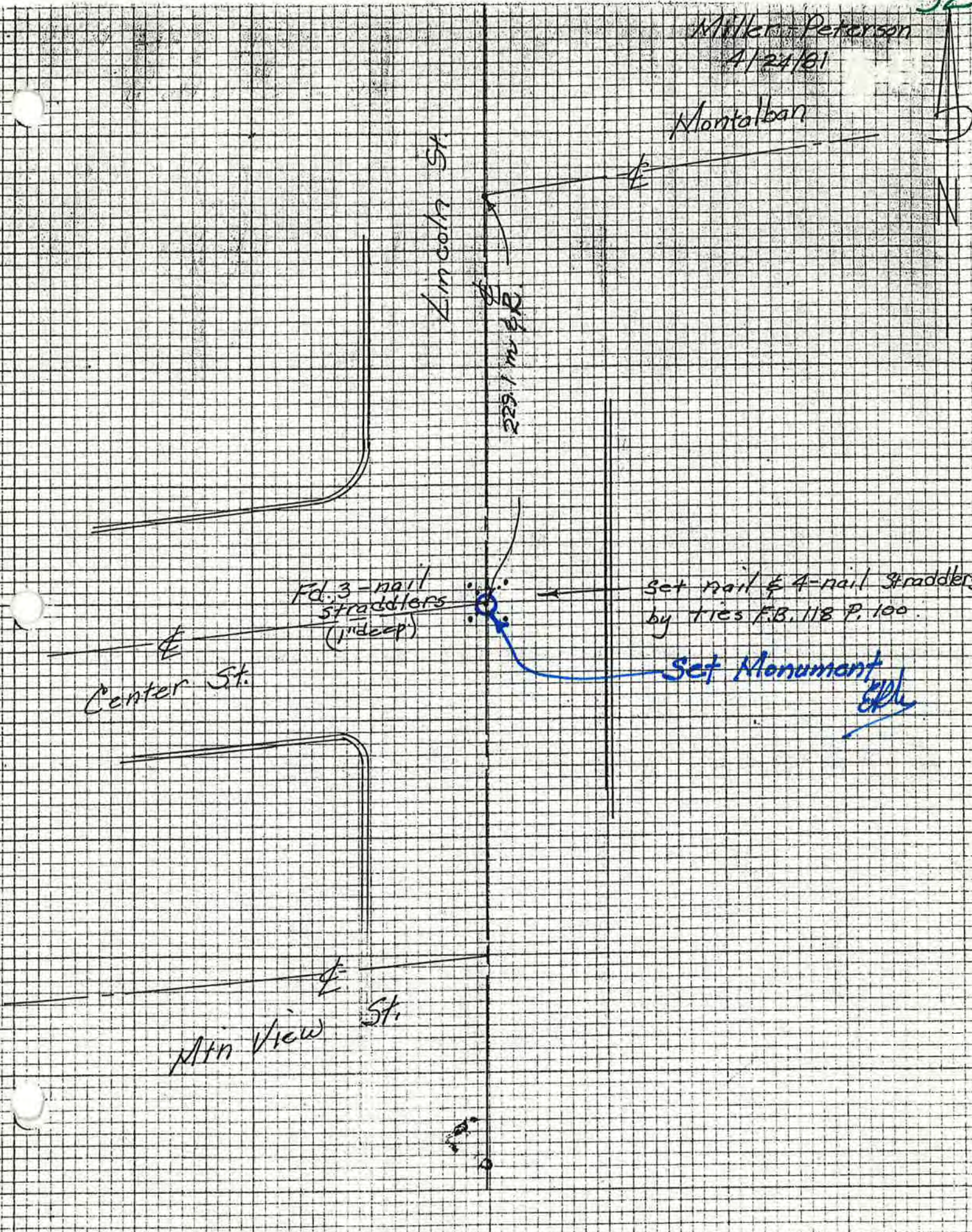
Fd. 3 - nail
straddlers
(1st deep)

Set nail & 4-nail straddlers
by ties F.B. 118 P. 100.

Set Monument

Center St.

Ann View St.



Miller-Peterson
4/27/81

Center St.

Lincoln St.

Main View St.

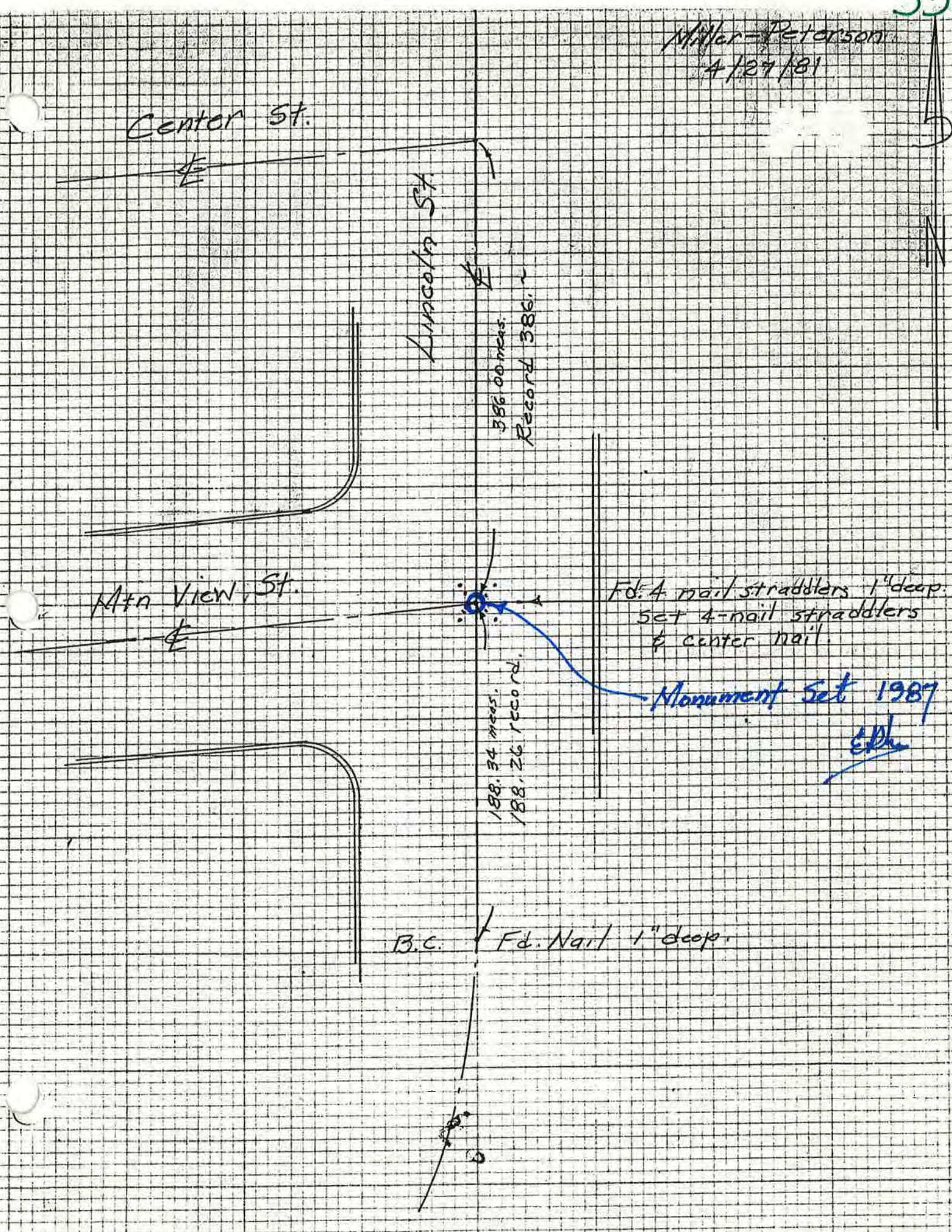
386.00 meas.
Record 386.

188.34 meas.
188.26 record.

Fd. 4 nail straddlers 1" deep.
Set 4-nail straddlers
& center nail.

Monument Set 1987
EDH

B.C. Fd. Nail 1" deep.



22
246

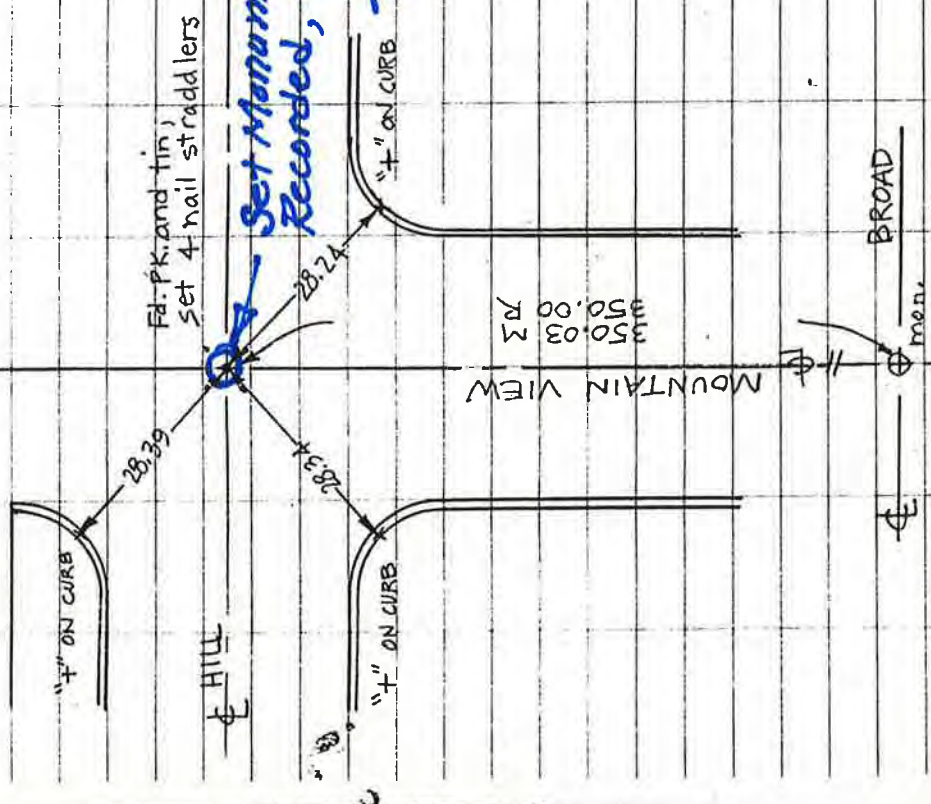
MILLER - PETERSON
4 MAY 1981
SUNNY

#246



NOTE: Distances to "+"s are
different than those
from F.B. 137, p.32
This P.K. checks for
distance to mon. @
Broad.

HILL and MOUNTAIN VIEW



MILLER - PETERSON
4 MAY 1981
SUNNY - WINDY

MOUNTAIN

VIEW

188.26 R
185.34 M

Monument set 1985
Recorded *epk*

Fd. nail 1"
dp, set
4 nail
straddlers

Monument set 1985
epk

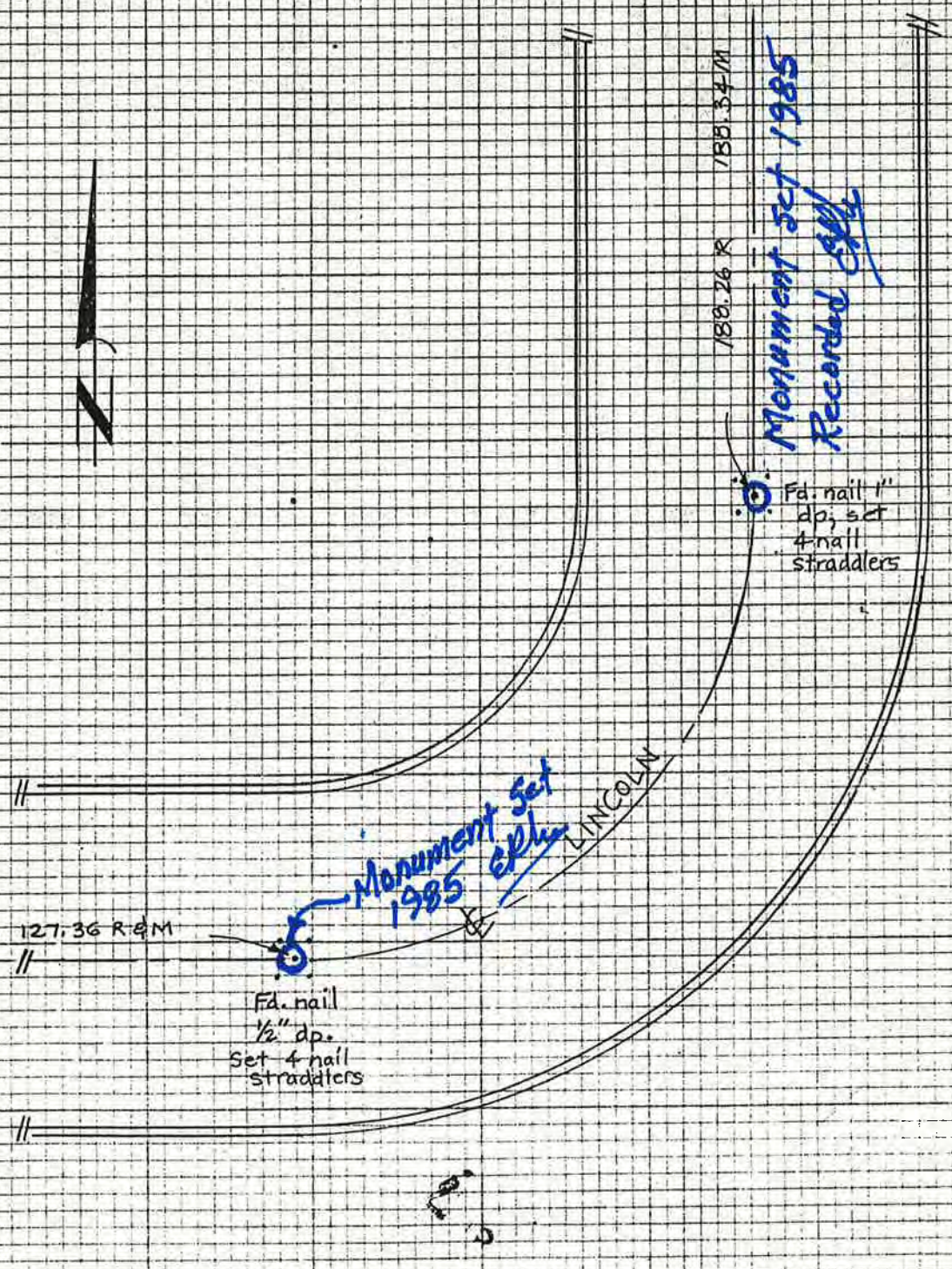
Fd. nail
1/2" dp.
Set 4 nail
straddlers

127.36 R & M

MON. 1
w/4
straddlers

CHORRO

LINCOLN



PHILLIPS and JOHNSON

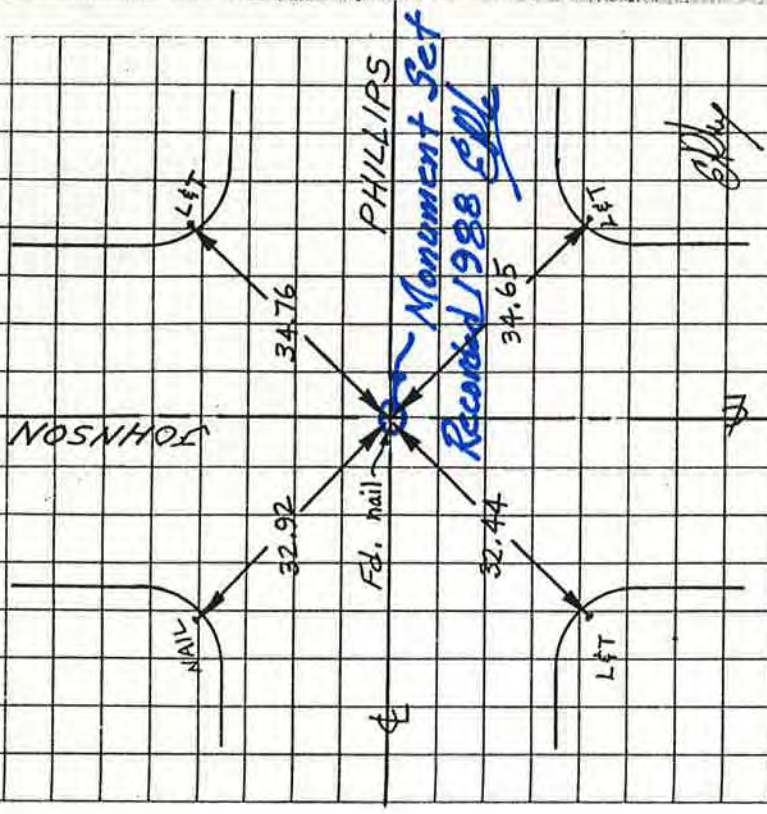
*246

26 JUNE 79

RGP, JFF

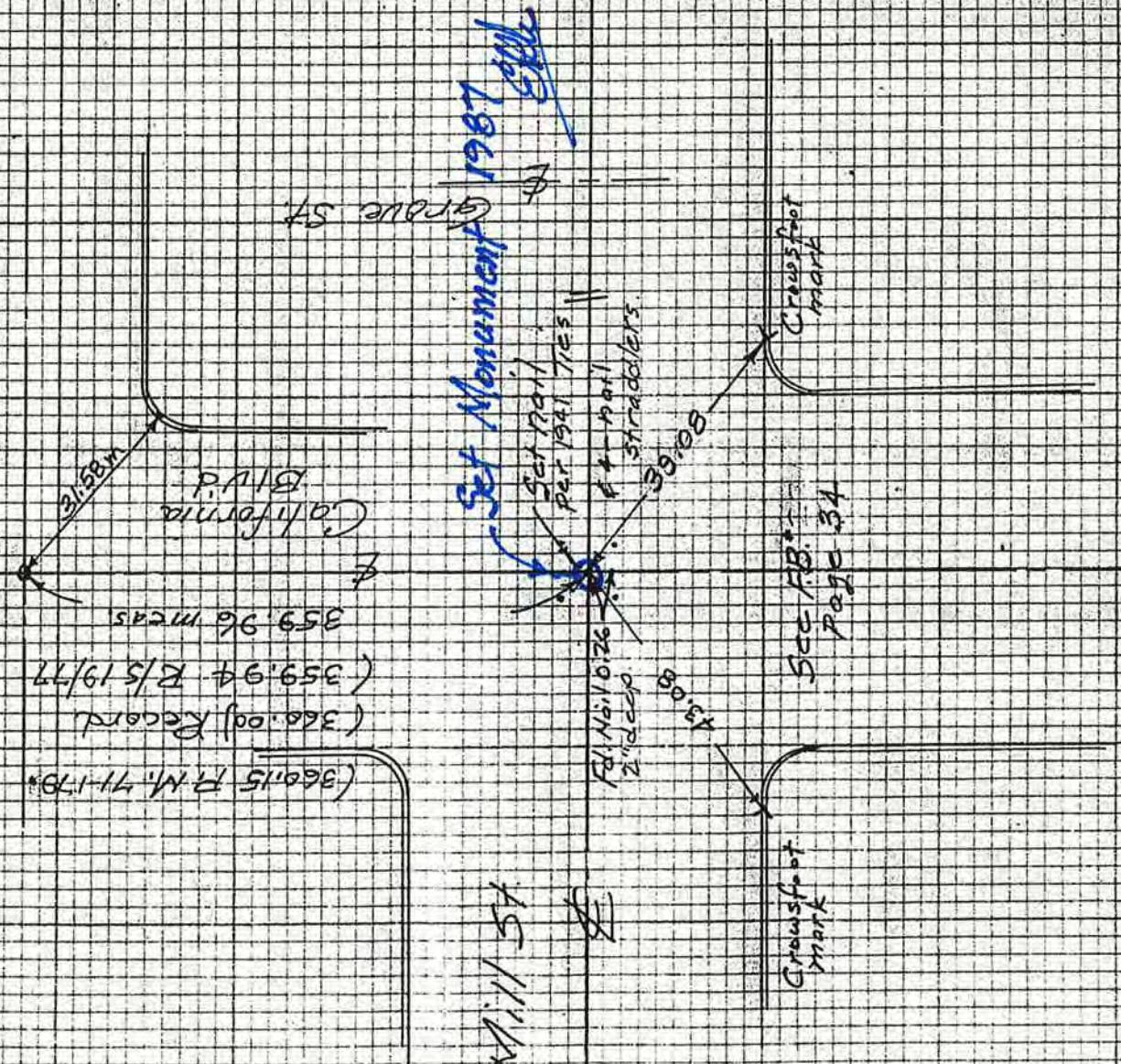
12

246



See F.B. 243 p. 56

Miller - Peters
May 11/81



Miller-Pater
Feb. 3-4/82
Sunny

Mill St.

Nail per ties

Palm

Mon.

California -

308.23 meas.
308.24 FCC.
PER RIS 14/14

Set L&T
1/2 B.C.R.

L&T (B.M.)

Monterey

5" deep Fd. L&T
on Concrete #2.5. 2391

Set Mon., 3/23/89

40.32
3.44 per FB 104 P. 7

46.18

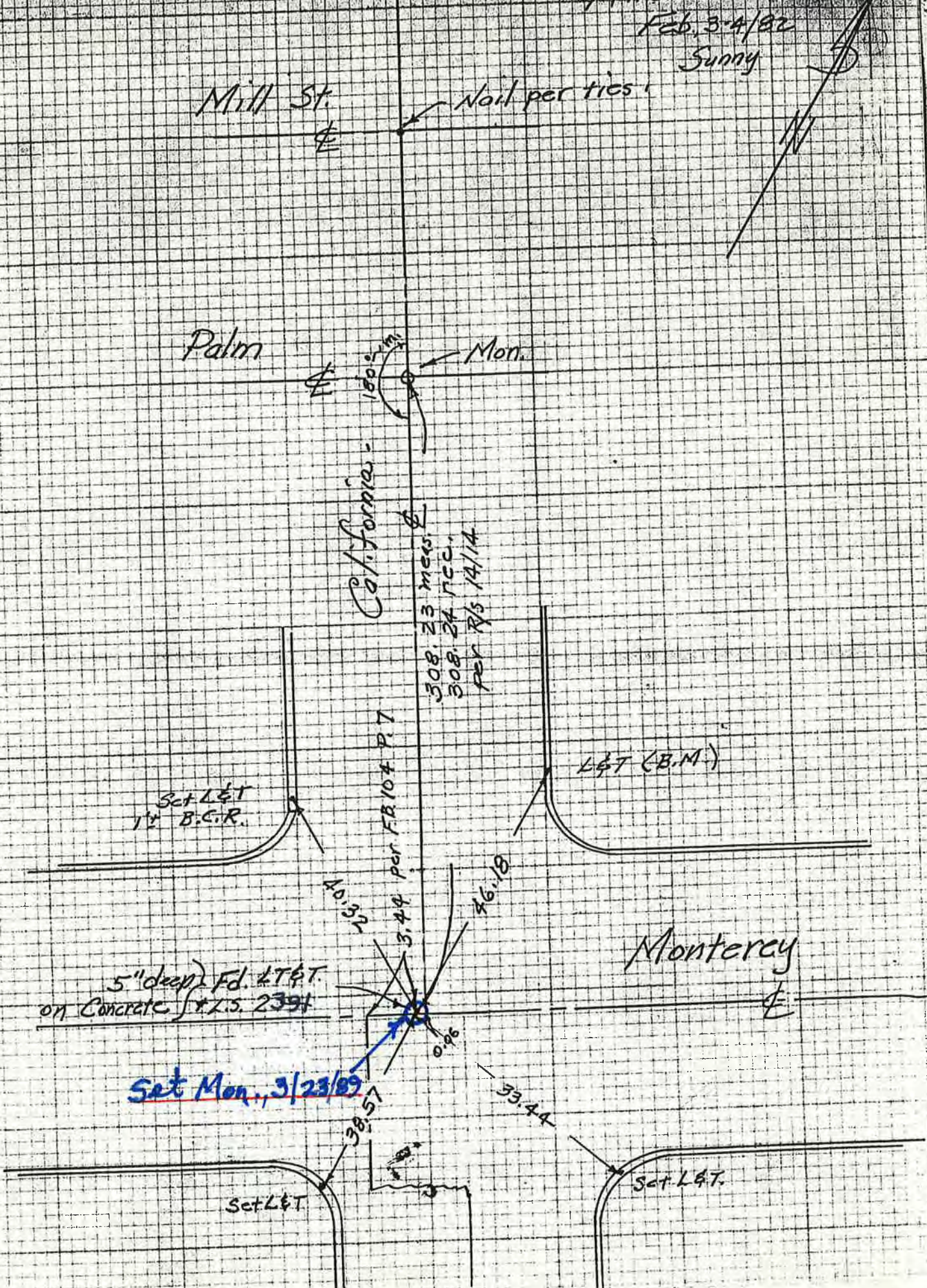
0.96

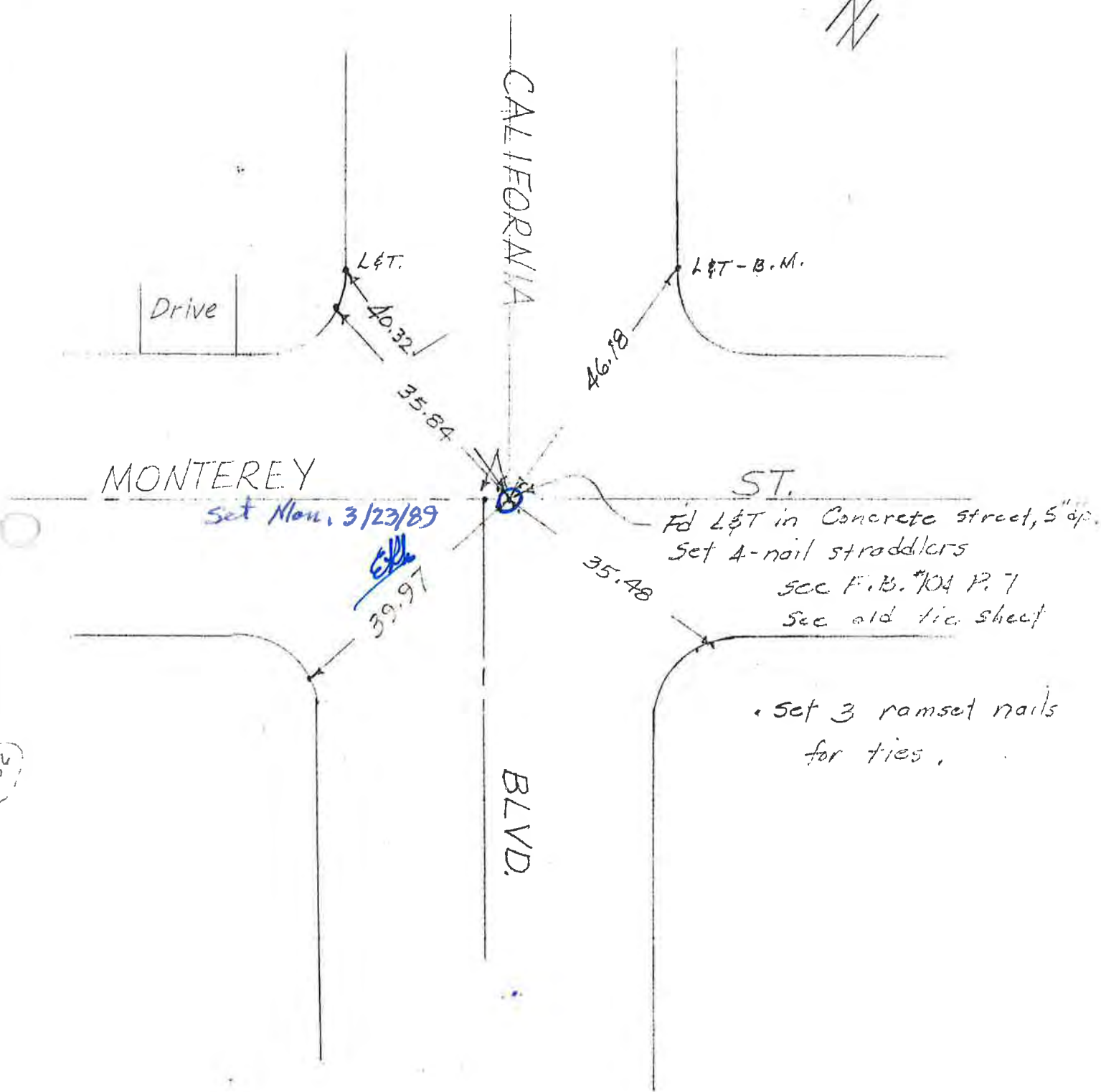

33.44

38.57

Set L&T

Set L&T

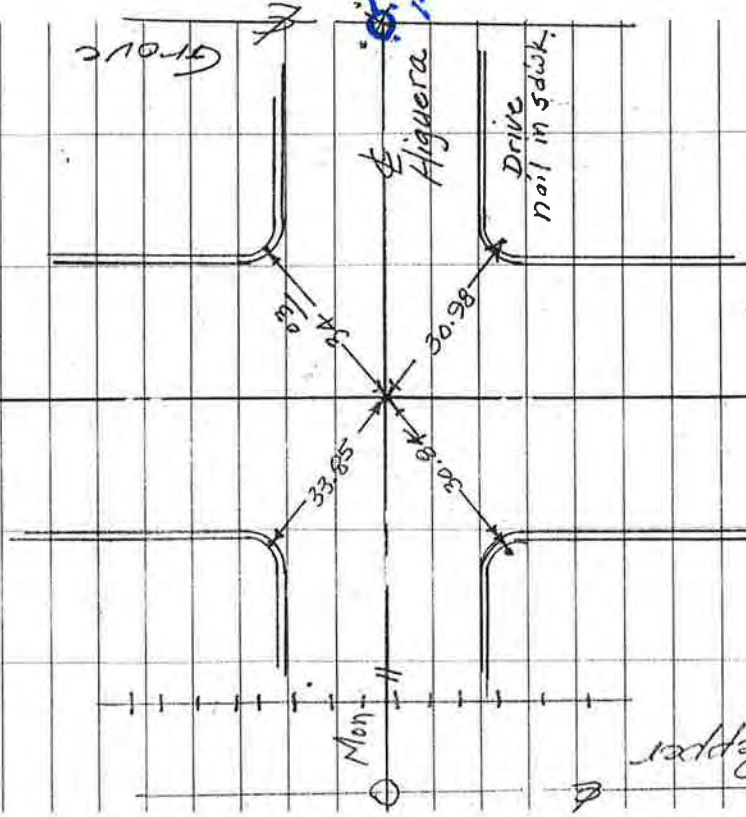




181

Higuera & California

2-Drive nails in curb returns



Pepper

Mon.

Marsh.

California

"X"

24
Miller-Peterson 246

* See F.B. # 241 Page 33

62

Monument location re-established.

Bronze Cup Monument Set in 1988, recorded



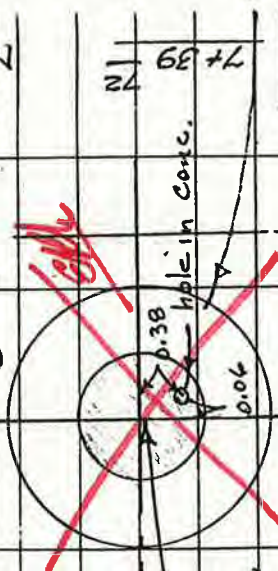
Monument re-set 3/22/89

Sept, 1988 Street

repaired. Location of monument set by ties and 4 nail straddlers set. Monument well was poorly centered by contractor. So we chiseled "X" in rim of Monument well for intersection.

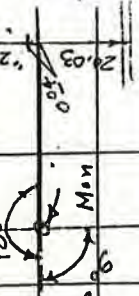
California & Higora.

Monterey



Fd 1 dia.
 Conc. cylinder
 1" below paving.

Higora



509.79

chance

Marsh.



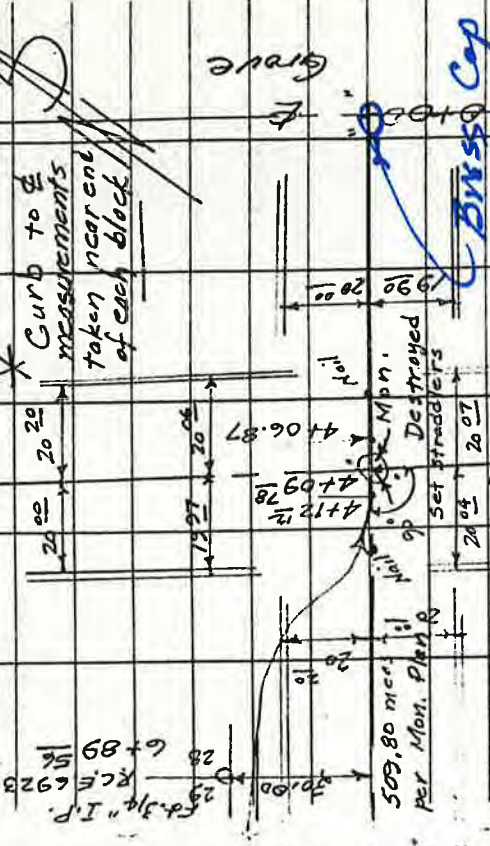
Note: Mon. lost when
 Street Crew went to replace it
 without colling us. Water line
 was leaking near it so
 RSP saturated the area, otherwise it

Miller - Peterson 33

Page 31 (Also)

Hot.

* Curb to Φ
 measurements
 taken near one
 of each block



62 Monument Set in 1988

Note: Recorded.

No other

Property Corners

Found.

Fd Large + 14 gauge
 in old concrete.
 Appears too large.
 from a survey mark.
 See P.S. 845 H 112 RPL

Does not
 fit distance
 or improvements
 would not have been destroyed.

RSP

Miller - Peterson 31
Aug, 15/78 - Hbt.

*241

California & Higuera

Monterey

California

Higuera

City Mon.

Johnson

Nail confirmed by longer.

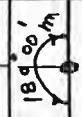
58 mcs City Mon.
919.0
Record 919.8

S.P.R.R.

+ chiseled "X"

21.12

+31.08 + 3/4" I.P. Section line



City Mon.

RHP

Mash

299.88

4140 Nail

3+80" nail mark

0100

0100 Grov

Fd. Chiseled "X"

3100 33 mcs
Fd. Chiseled "X"
under 1" A.C.

Note: See Page 33 for alternate survey
ca

RHP

GROVE and

HIGUERA

FP, CHISELED

"X"

See previous two pages for
"Marsh-California." (F.B. 241 p. 31 and 33)

Set Monument, Recorded 1987. Ellis

SAN LUIS DR. @ E'LY PL of ANDREWS

FOUND W/METAL DETECTOR per TRACT 43

(MIRA MONTE TRACT)

(NOT DUG UP YET)

CORRALITOS @ Ely R of ANDREWS

FOUND W/METAL DETECTOR per TRACT 43

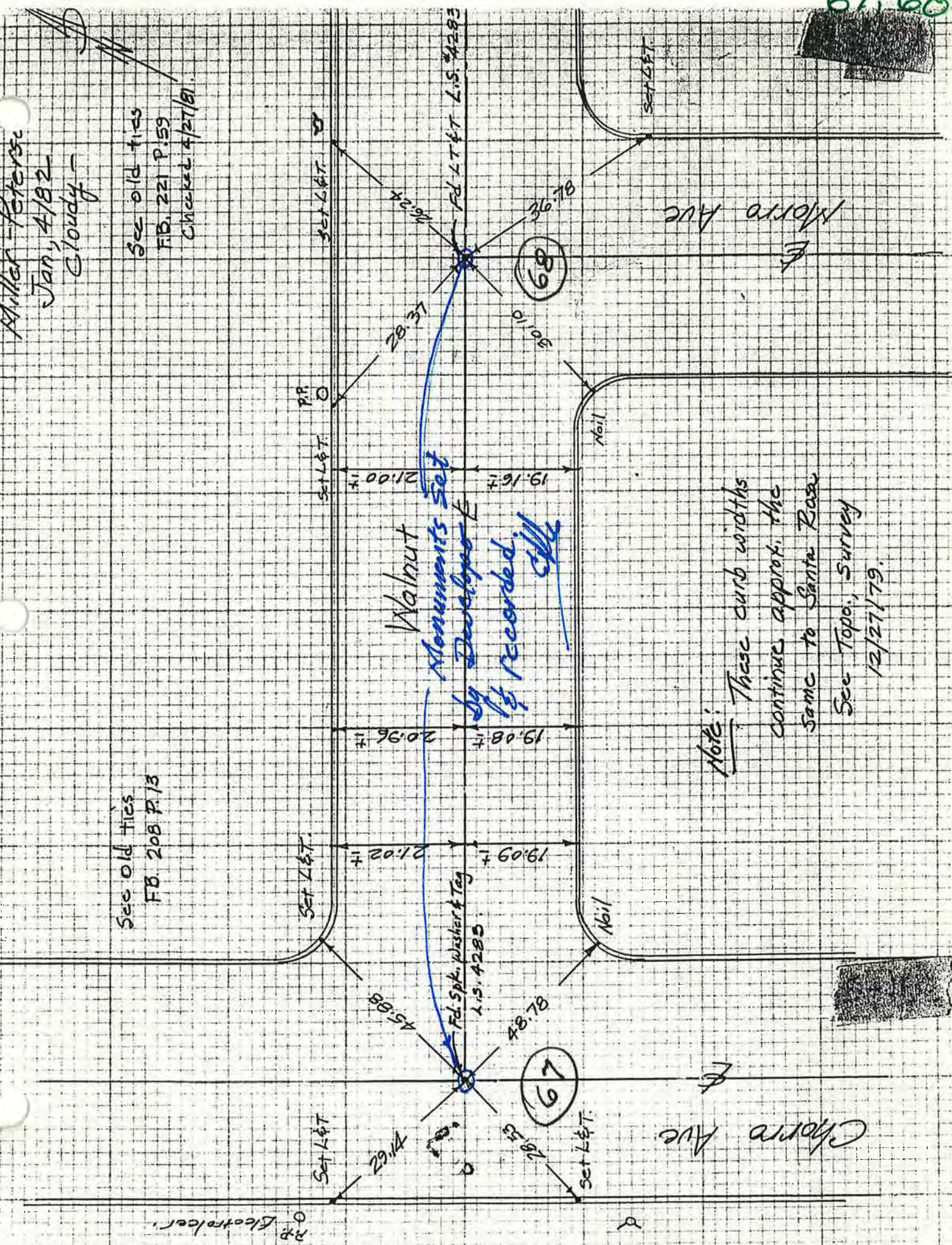
(MIRA MONTE TRACT)

(NOT DUG UP YET)

Miller - Petersen
Jan, 4/82
Cloudy -

See old ties
FB. 221 P.59
Checked 4/27/81.

See old ties
FB. 208 P.13



Note: These curb widths continue approx. the same to Santa Rosa See Topo, Survey 12/27/79.



NAIL

WALNUT

30.11"

31.52"

Nail

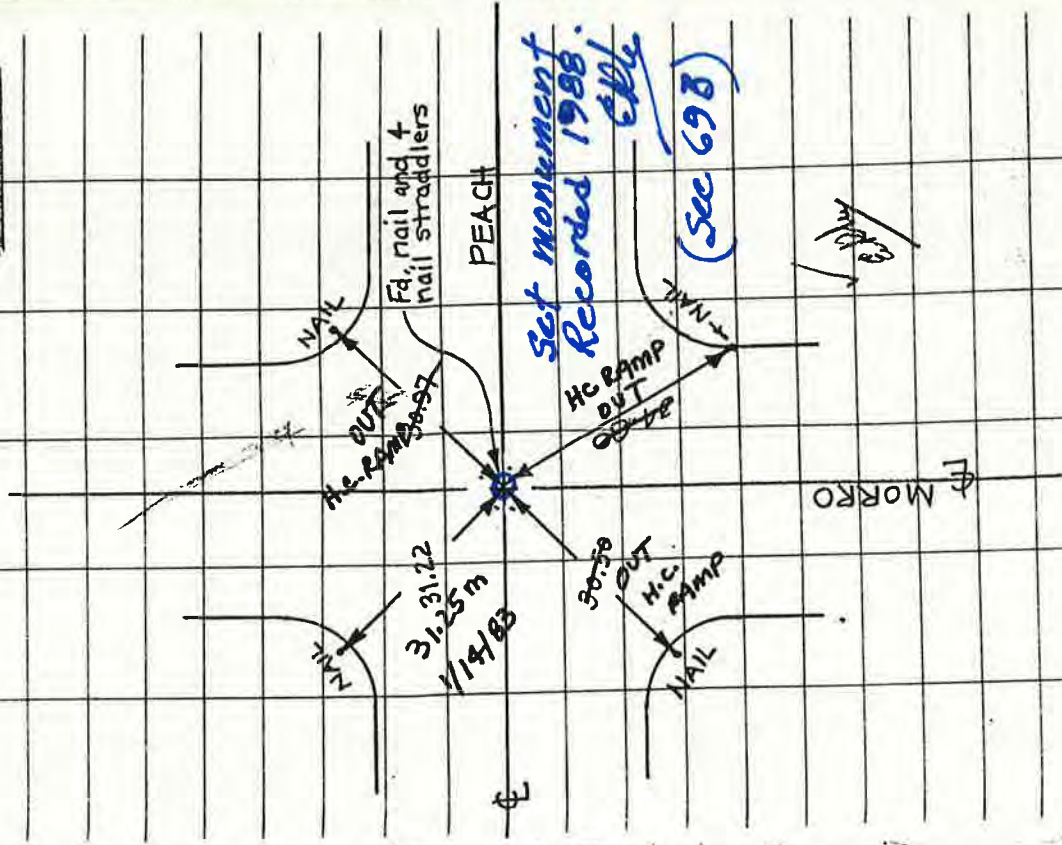
Nail

MORRO



FD 224
17 JAN. 78

PEACH and MORRO



See F.B. 240 p.32
and this F.B. p.3

EUGENE DIETZGEN CO.
MADE IN U. S. A.

NO. 340R-10 DIETZGEN GRAPH PAPER
10 X 10 PER INCH



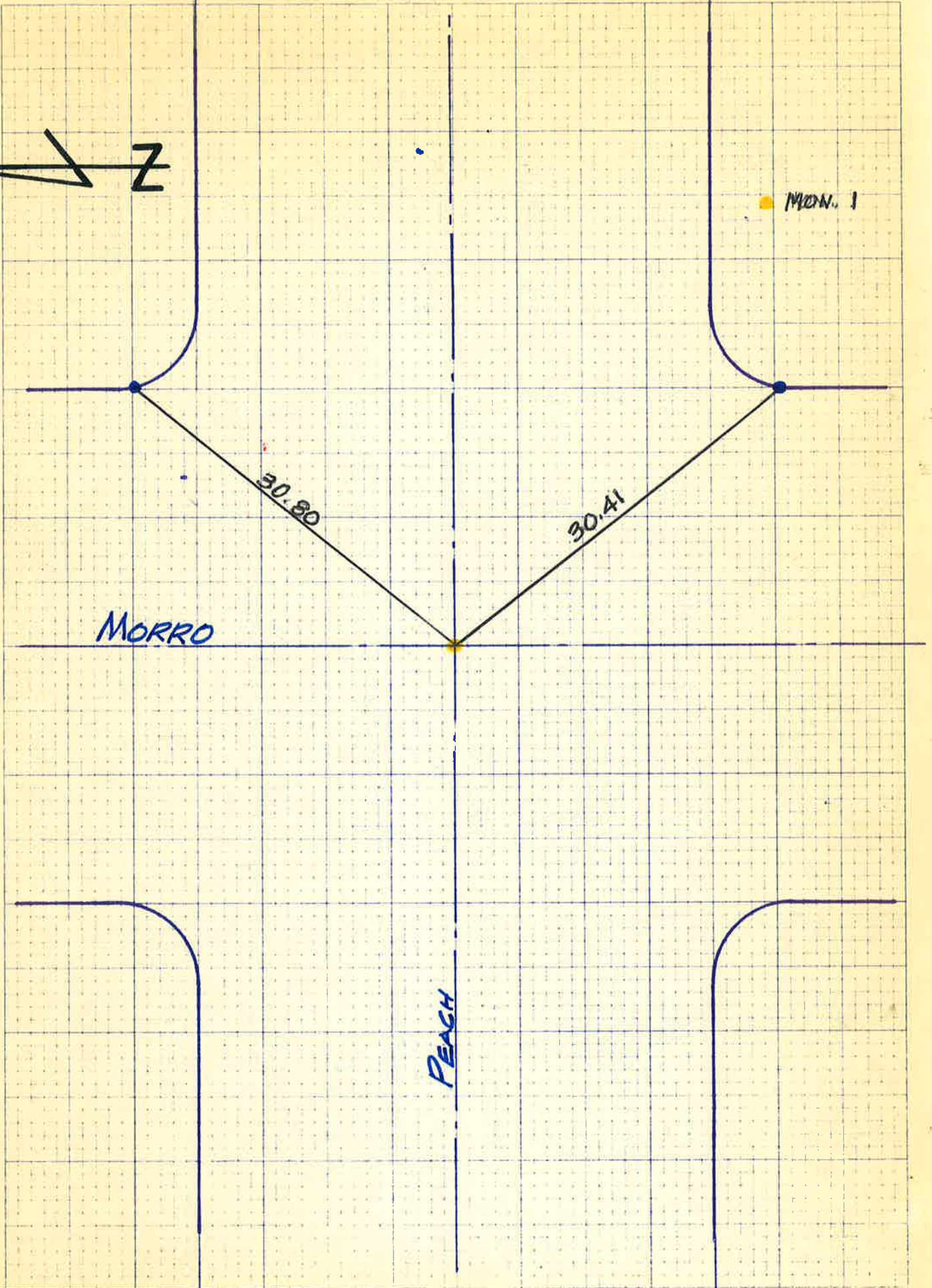
MIDN. 1

30.80

30.41

MORRO

PEACH



69 - B

LEONARD LINGER, Jr. Licensed Land Surveyor

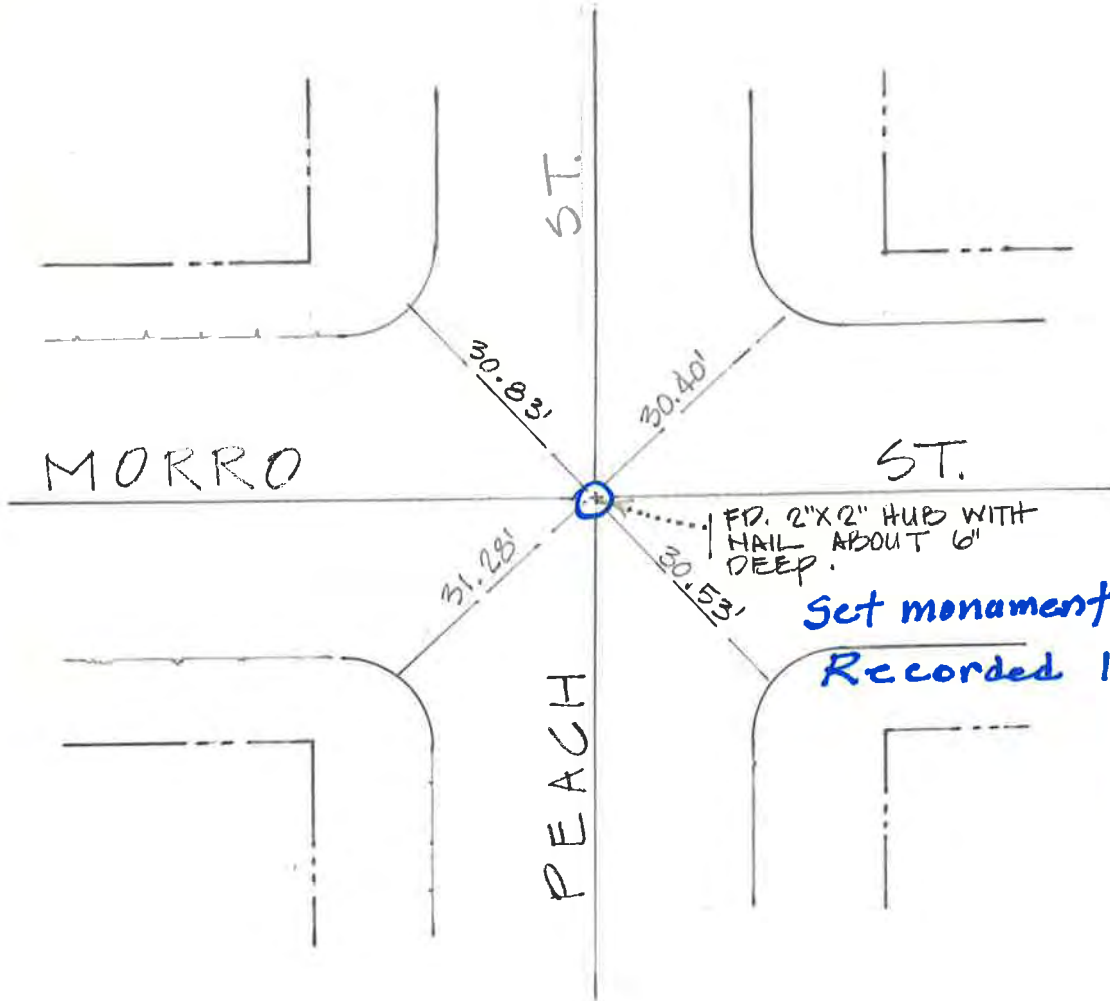
602 SOUTH LUCAS DRIVE

805/925-4733

SANTA MARIA, CALIFORNIA 93454

TOM — ENCLOSED ARE TIES I SAID I WOULD SEND.

2-8-72



SWING TIE DISTANCES WERE MEASURED FROM EXISTING NAILS SET IN CONCRETE CURBS.

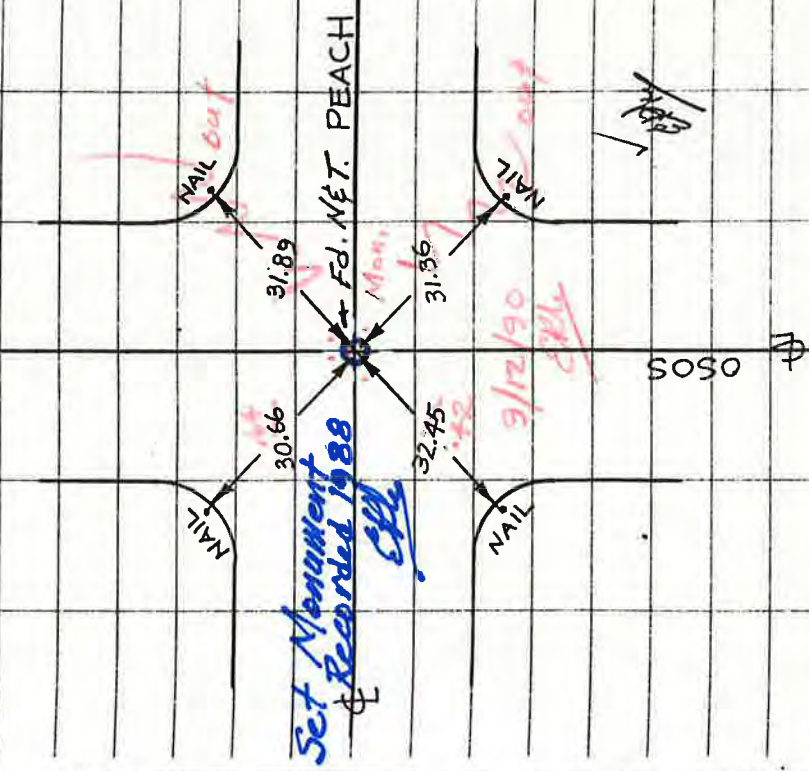
I FEEL THAT IT WOULD BE HELPFULL IF YOU - THE CITY - COULD SET A BRASS CAP IN CONG. FLUSH WITH THE A.C. TO AVOID FURTHER PVT HOLE'S.

PEACH and OSOS

FB 224
17 JAN. 78

ERM, RGP

68




See FB. 240 p. 32

Brizzolara Water line @ Nipomo

251

71
Miller-Peterson 72
Aug. 17/82 Hot.
2/25/88
epk



Brizzolara

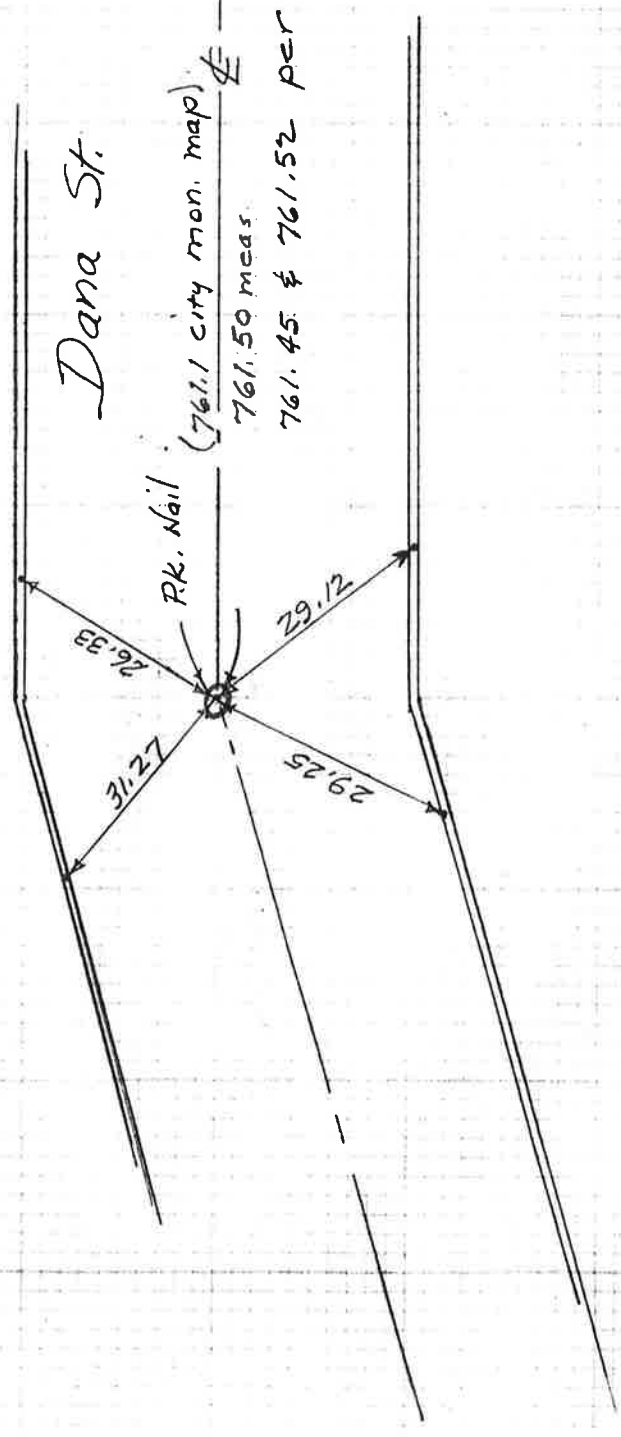
Monuments
set 1990
epk

Miller - Peterson
 Jan, 19/81
 Cold.

- Set 4. romset nails
 2/25/88 Miller-Mills

owodIN

Mon.



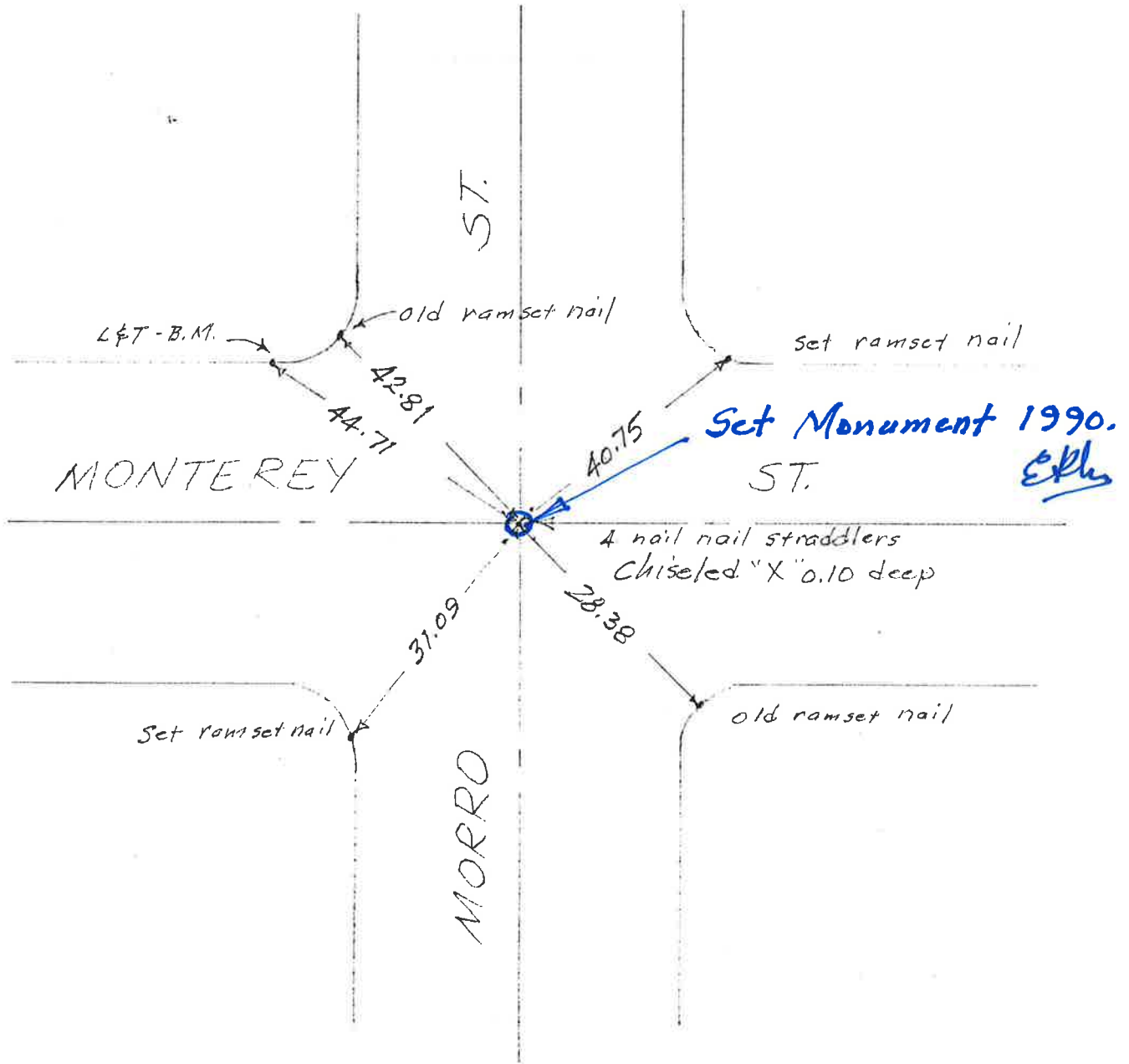

Cul-de-Sac.

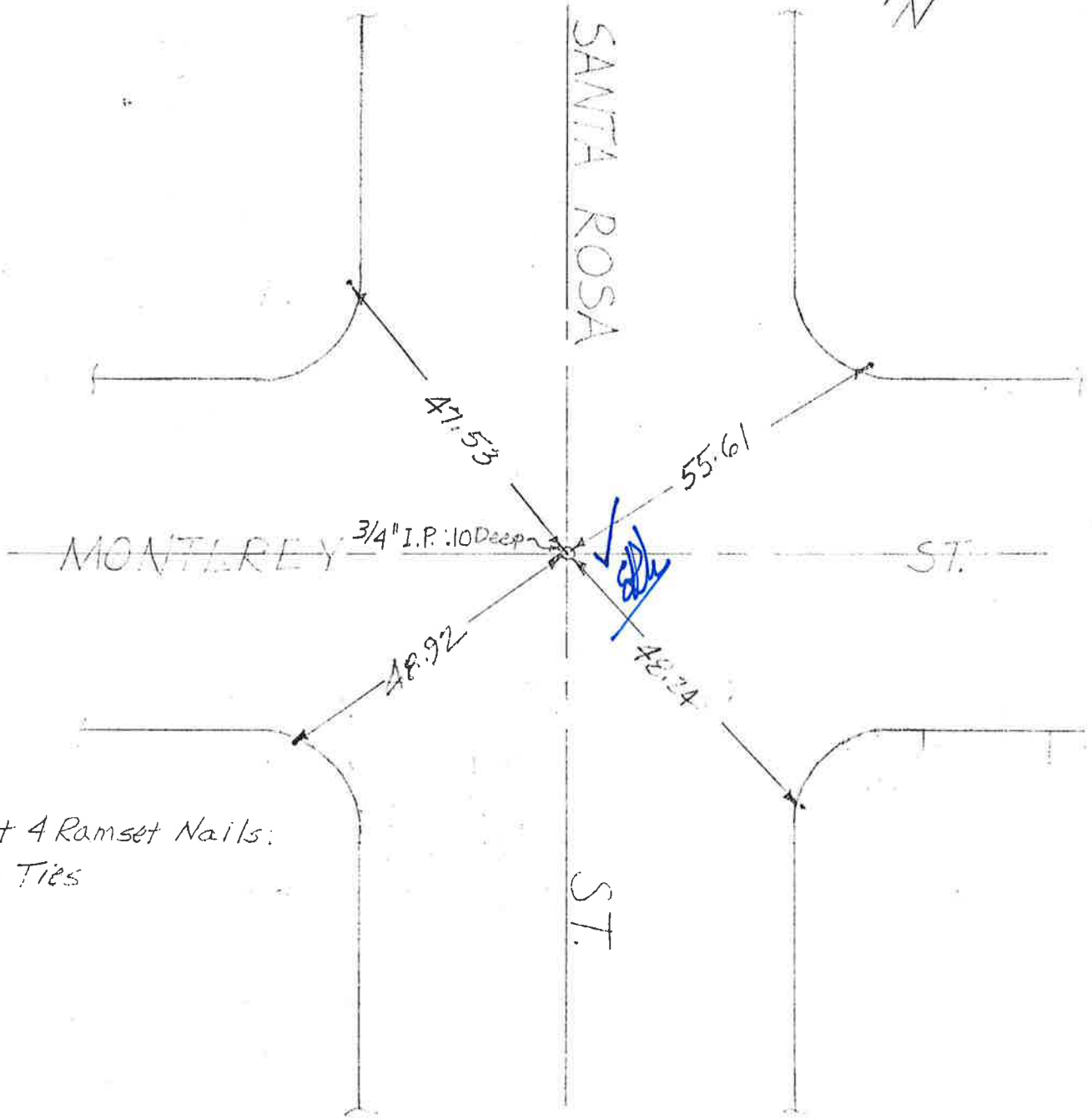
MONTEREY - MORRO

FD. "X" ON OLD ϕ 0.06' DP.

Miller-Mills
3-21-85

73

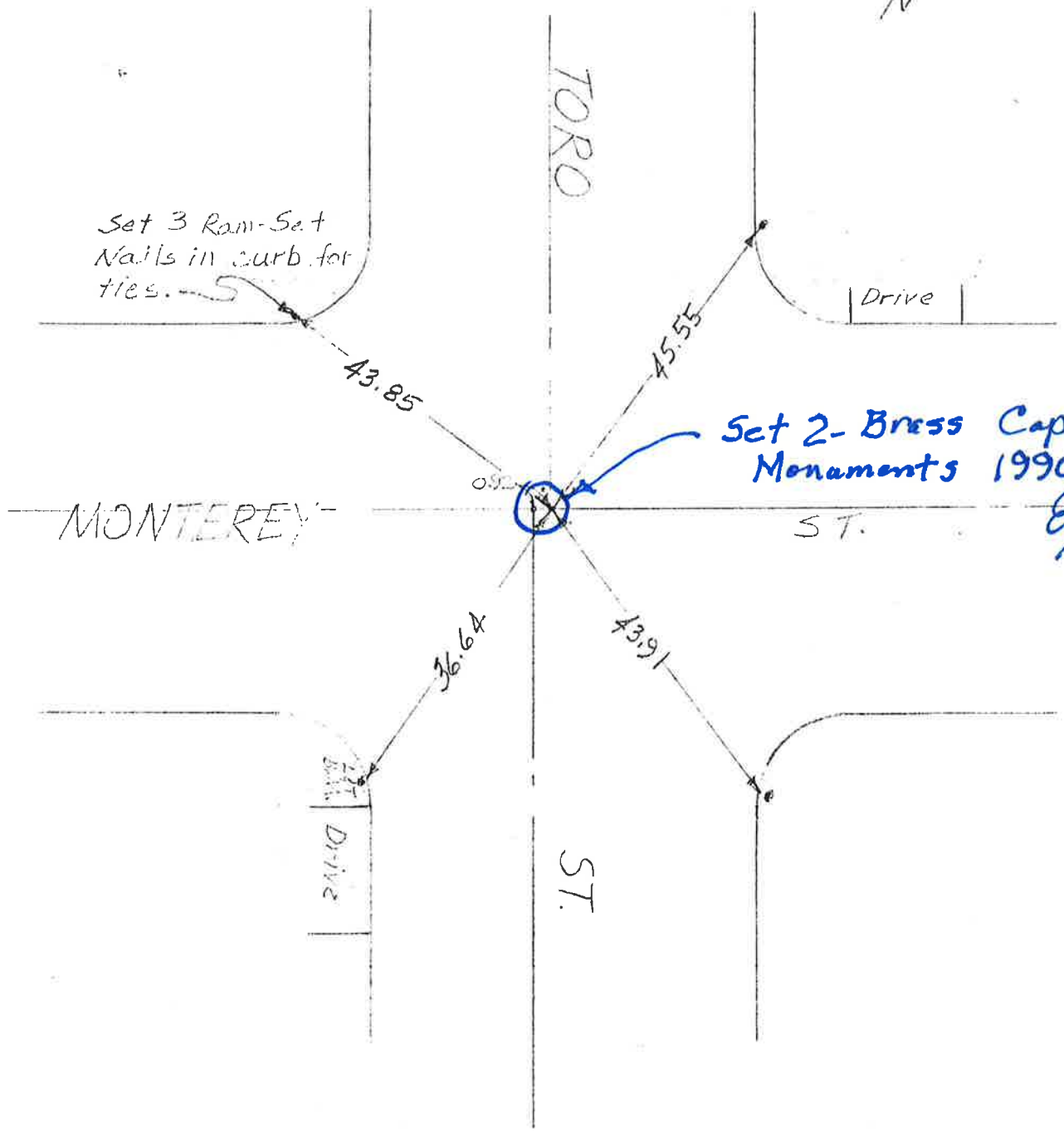





Set 4 Ramset Nails:
for Ties

Miller-Mills
2-23-88

75



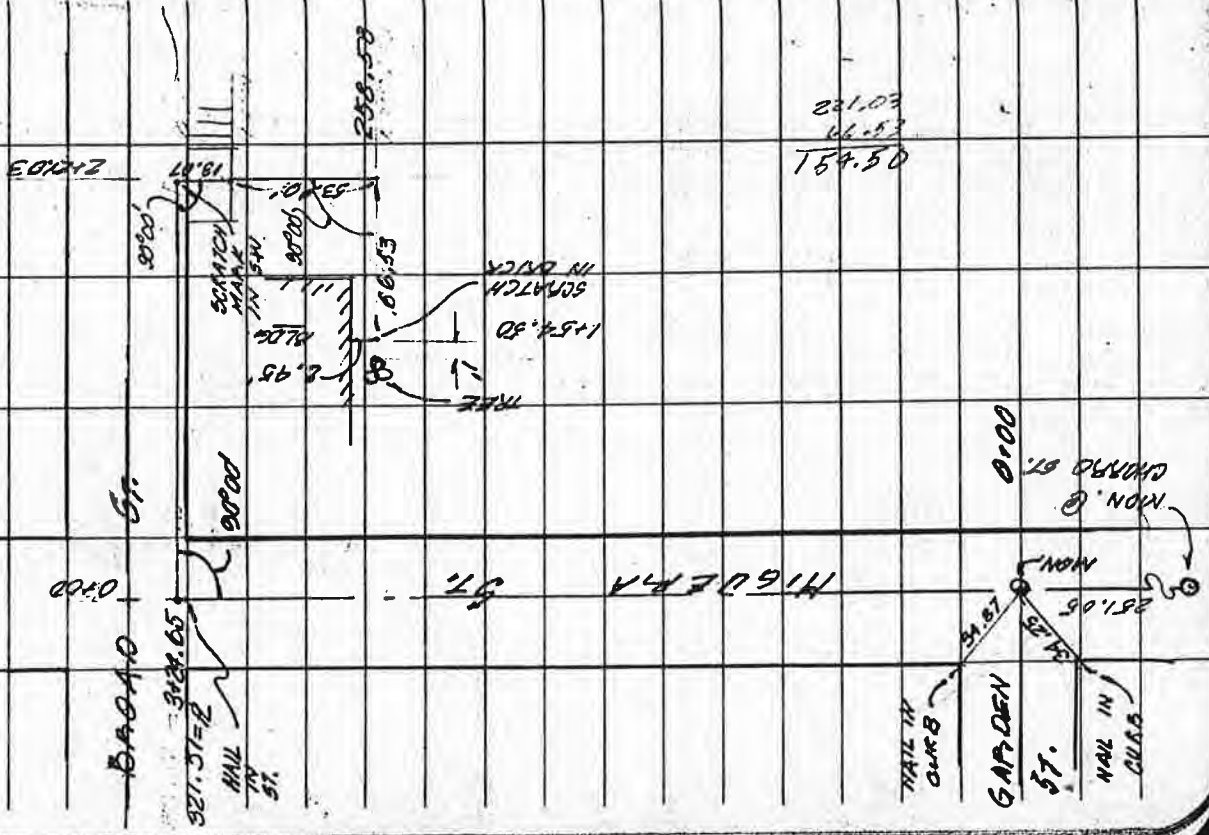
68.

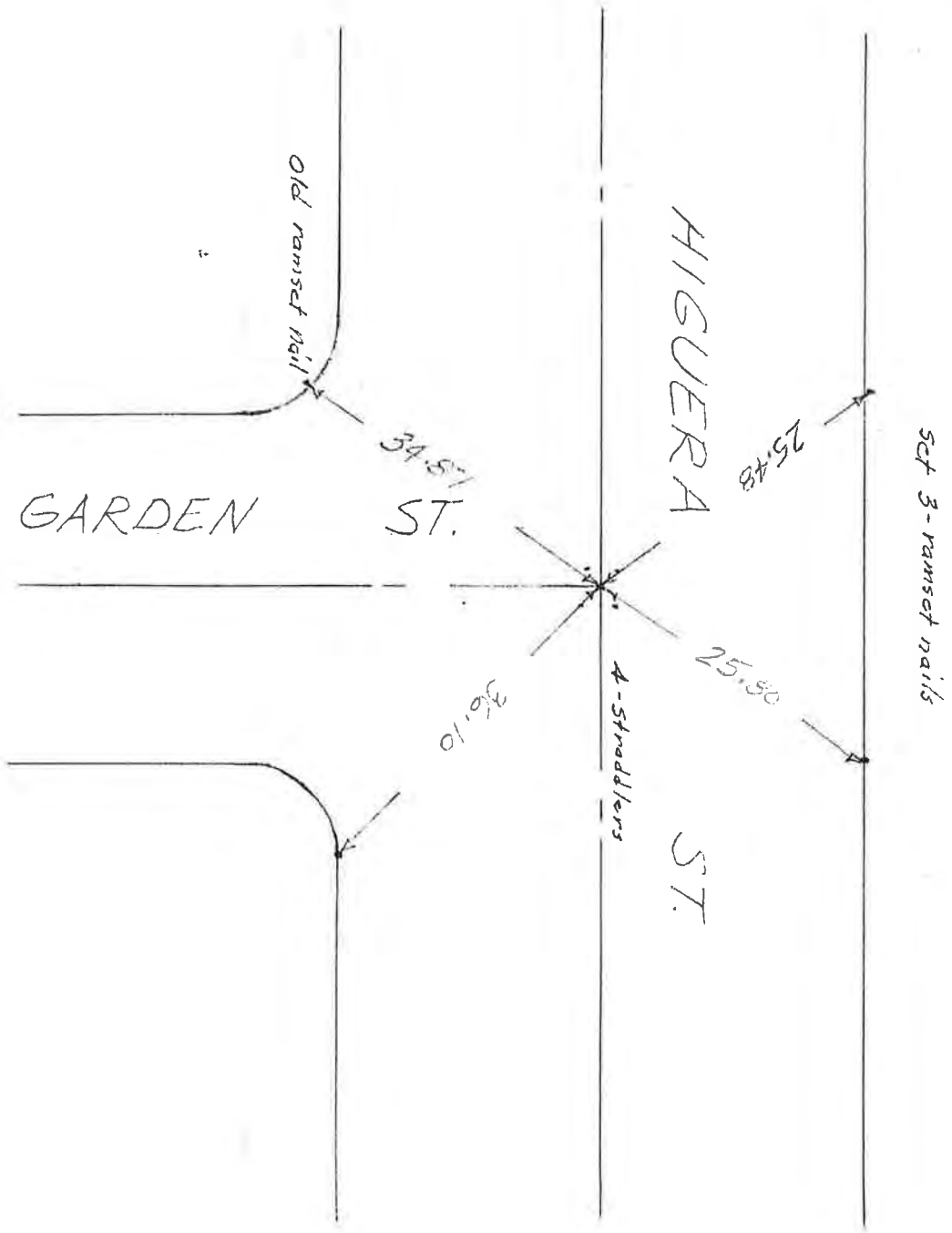

DEC. 14, 1971

AT JOB
42-157
& DEN

FB
203

EASEMENT FOR SILVA





77 A

Miller-Mills
3-21-88



• Set 2-ramset nails
for ties.

old ramset
nail

L&T-B.M.

Monterey

46.17

35.55

31.49

4°

Nail-set 4-pk straddlers

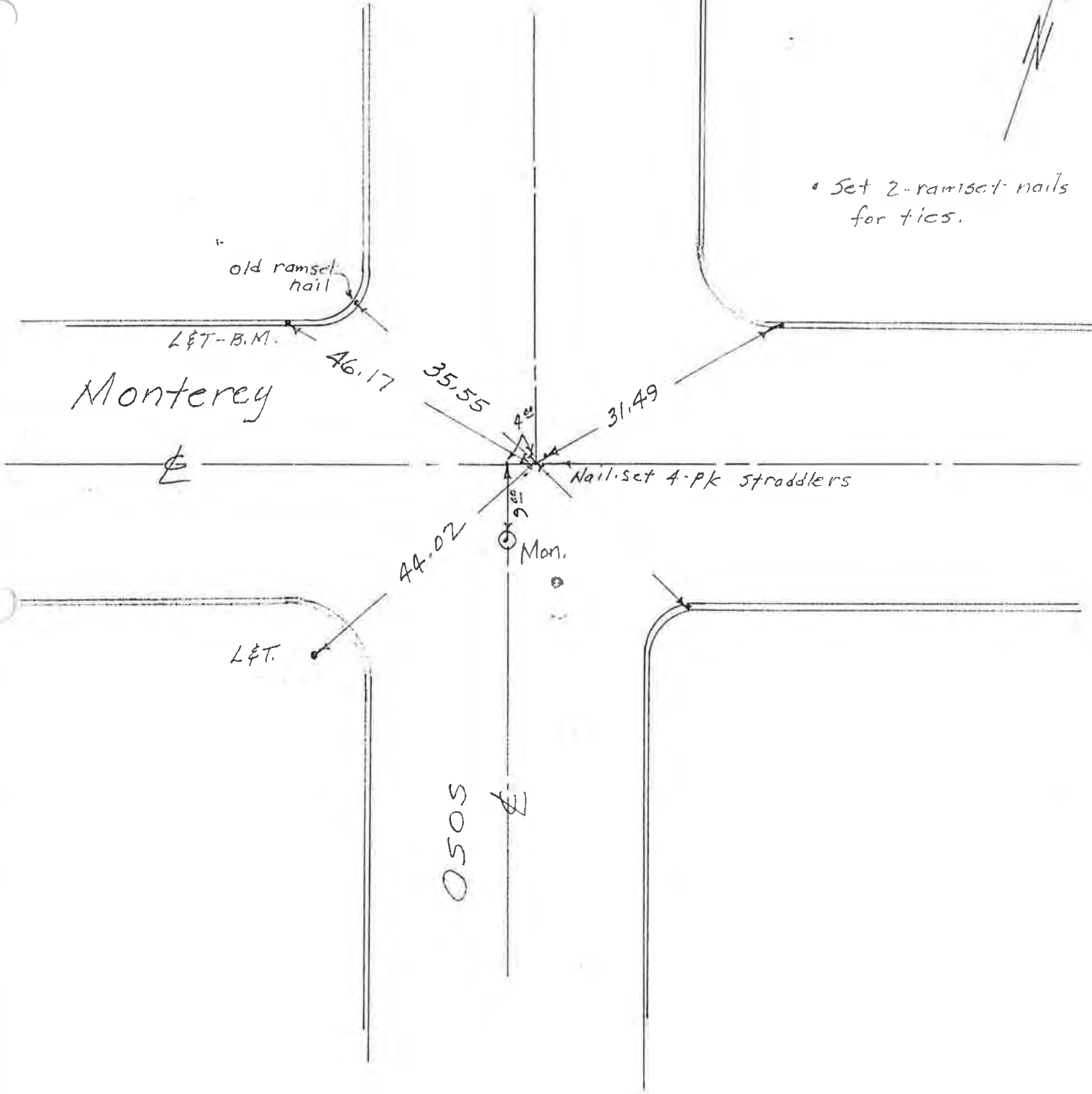
44.02

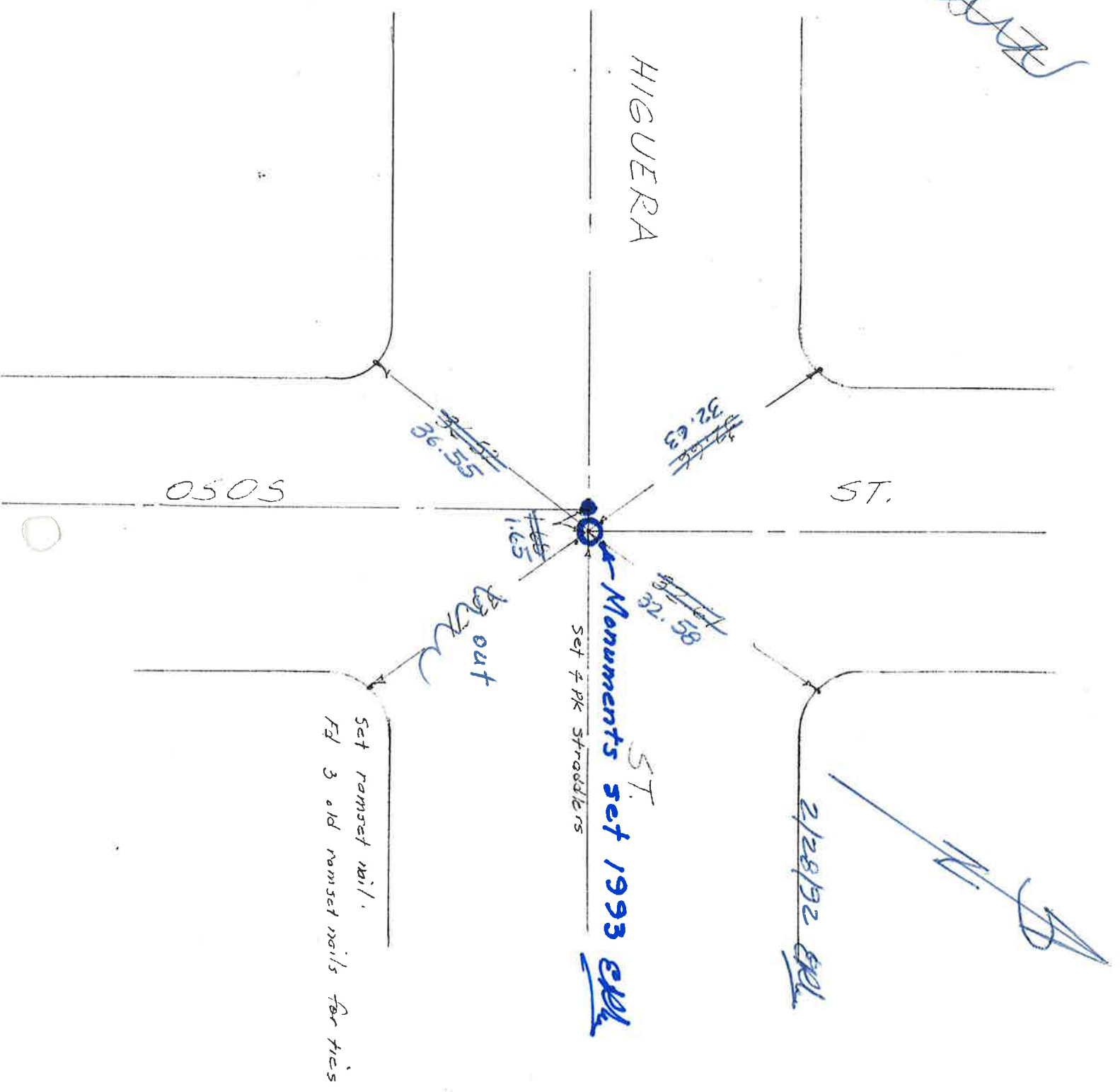
Mon.

L&T.

0505

⊕





Miller Peterson 77A

June 13/80

See Survey
Tops, 7/24/79

11.37±
Electrol 100T
Concrete Walk 24"
1.426T
Driveway
Hose
Planter
12" Tree 5"

Parking Lot
Curb

Fd. old
Planter

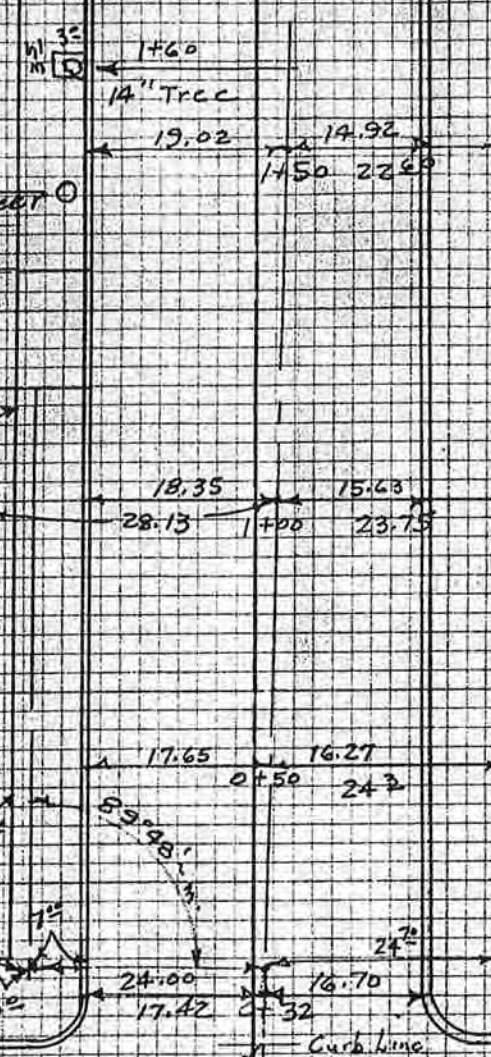
Higuera

Fd. Nail
64 nail
straddlers

Fd. old
2" coop.
set 4 nail
straddlers.

Curb Line

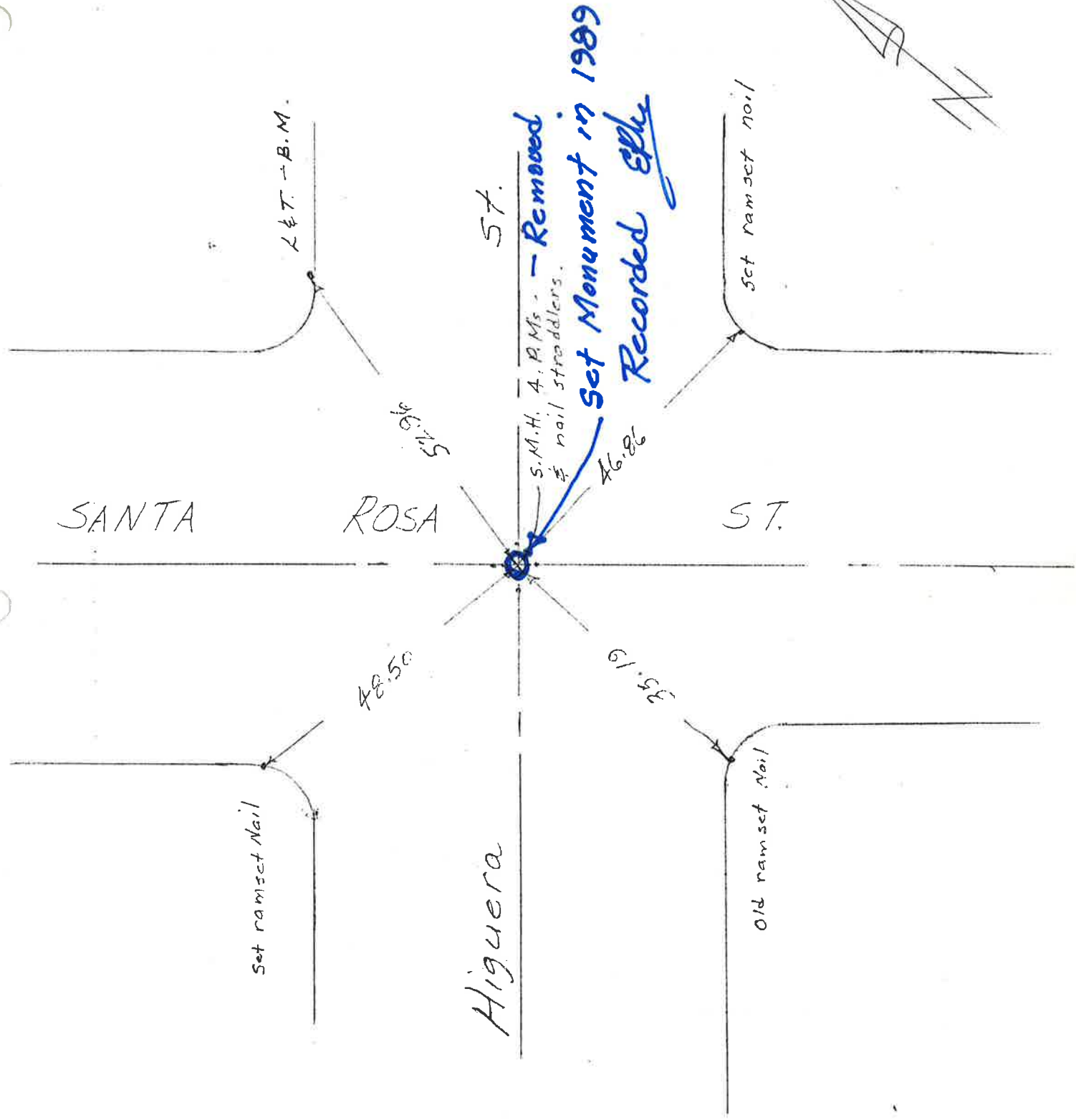

0505 SA



HIGUERA - SANTA ROSA

FD. 4 STRADDLERS of SMH.

SET NEW STRADDLERS FARTHER OUT.



BLOCK - JOHNSON to PEPPER;
HIGUERA to MARSH

MILLER - PETERSON
14 JUNE 1978
SUNNY

*241



300.01 m

PEPPER
(299.01 m lenger)
500.01 m



Confirmed by
lenger survey.

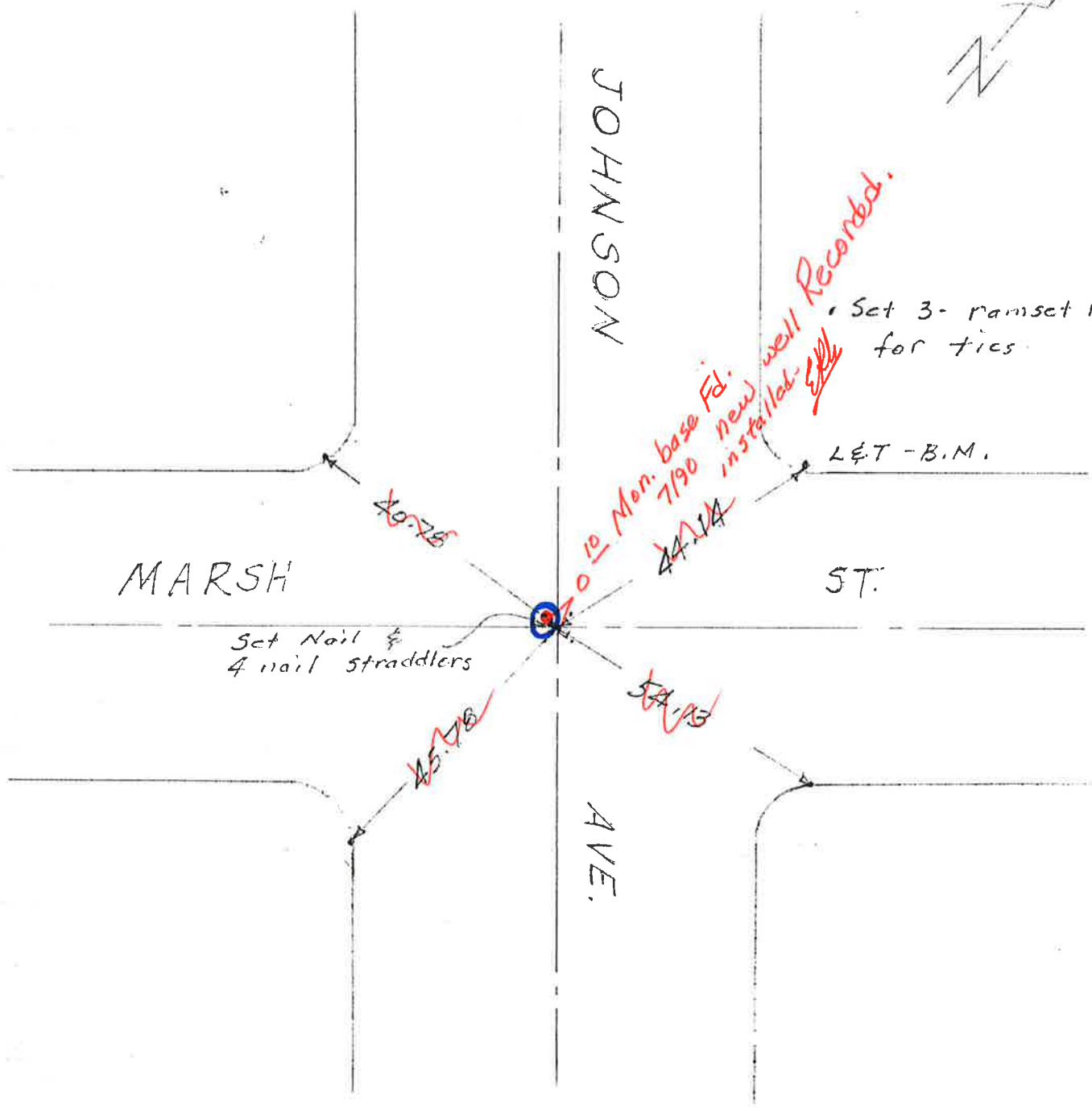
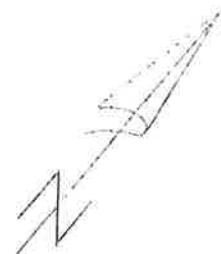
set
nail
and 4
nail
straddlers

MARSH



Fd. Mon.
Set Straddlers

EP

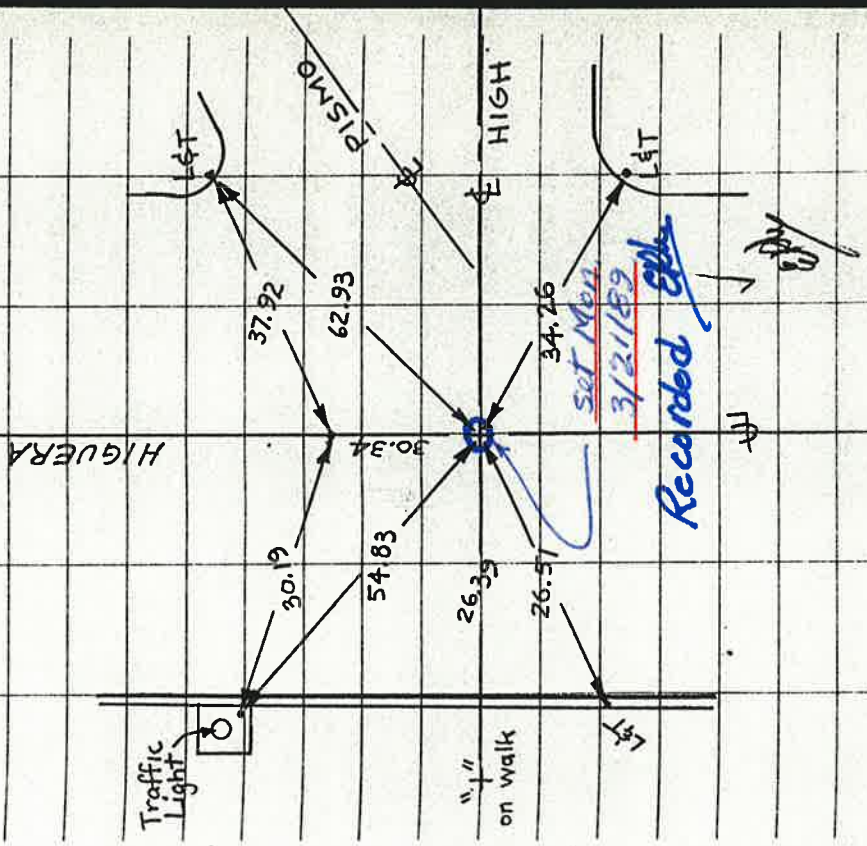


HIGUERA and HIGH

FB 224
11 JULY 78

ERM, RGP, MDW

72



See F.B. 241 p.17

90
5

81

French

14002

34+59.2

17900.2

36+37.3

17400.1

Higuera

57

X 35+57.7

27+26.2
37+50.2
201+22.2
33+70.2
29+26.2
35+50.2

61

57

my Drive 65

100
100
100

South

Possibly
Mon. base or feet
balcony paving.

57

70 35+92

35 57.5

35+77

33+85.2

33+70.2

32+94

31+10

29+26.3

28+23.7

27+05.2

26+90.0

26+61

26+13.9

7 42.1

Higuera 57

14000.0

126+18.2

High 57

40

South

35 13.7

47 5 02.0

300

20+61

51 2 6 2

38 8

126+18.2

ISLAY & PT.

FD. NAIL @ LOCATION

ISLAY - TORO

FD. NAIL - SET 4 NAIL STRADDLERS.


(CHECKS ALIGNMENT W. mens. @
BUCHON and PISMO)

57



FB
ZZ1

Church & Nipomo

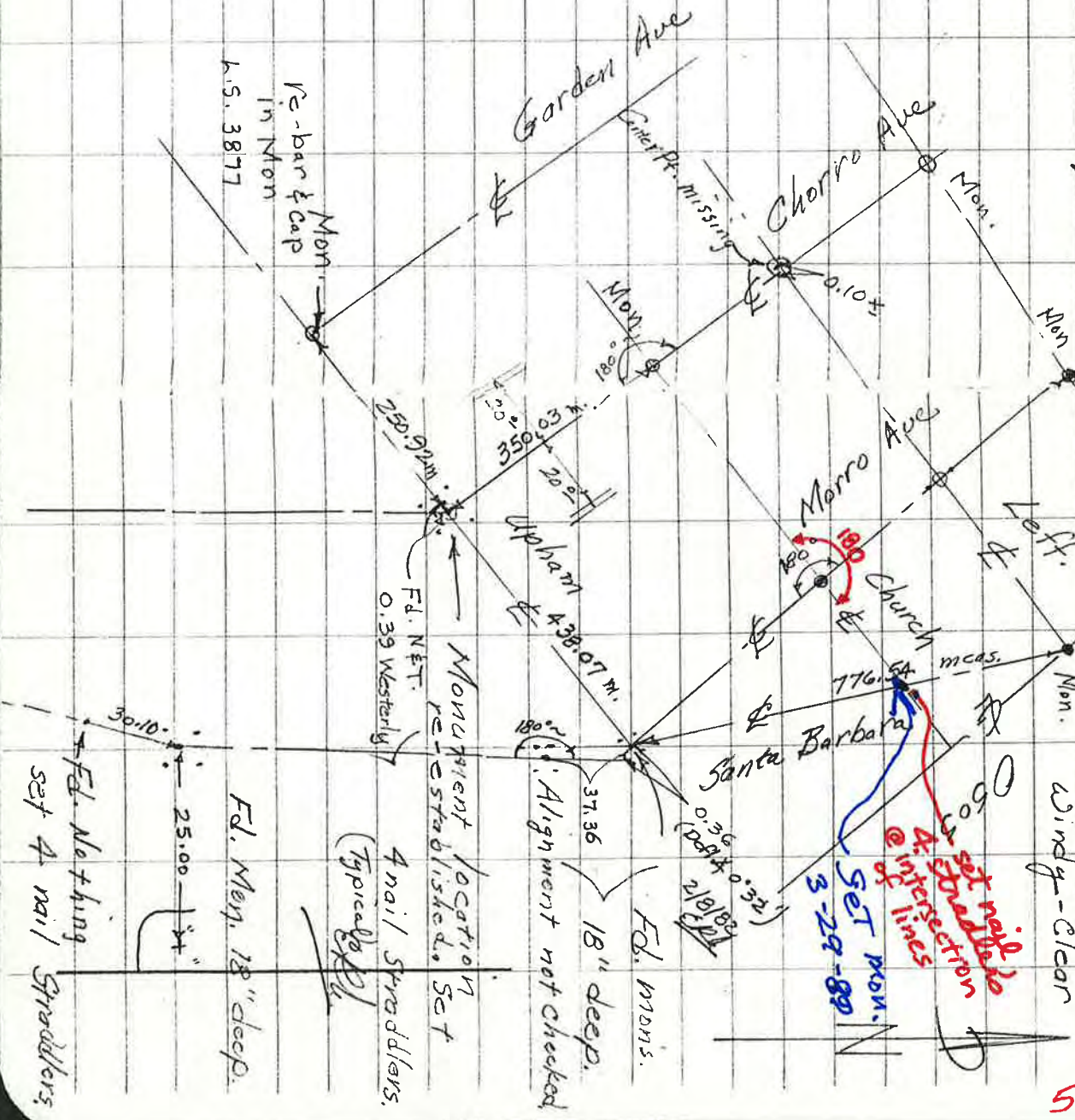


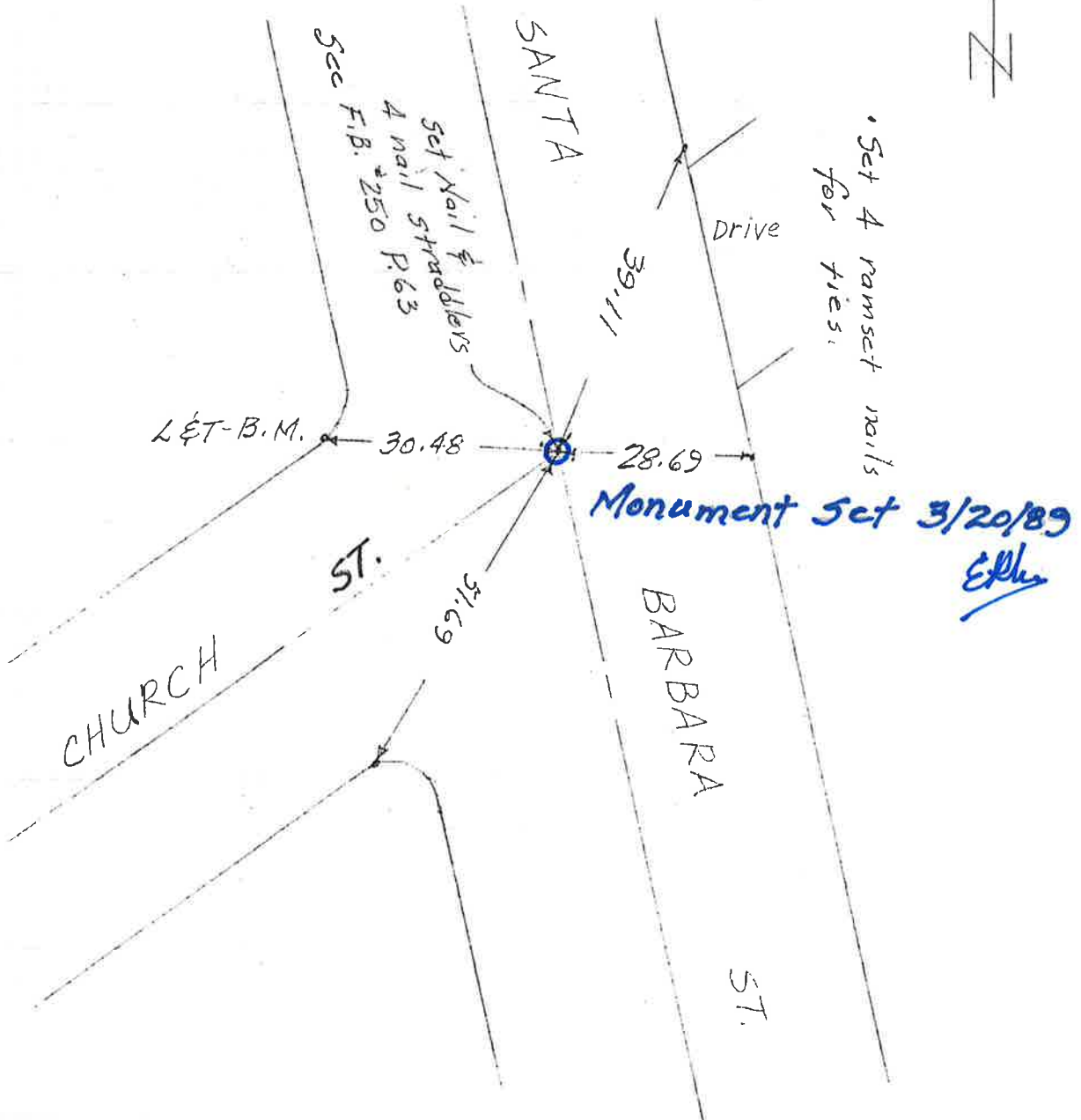
Santa Barbara & ~~Church~~ Church

250

Miller-Peterson 63
Nov, 18/81
Windy-clear

5





~~CHORRO~~

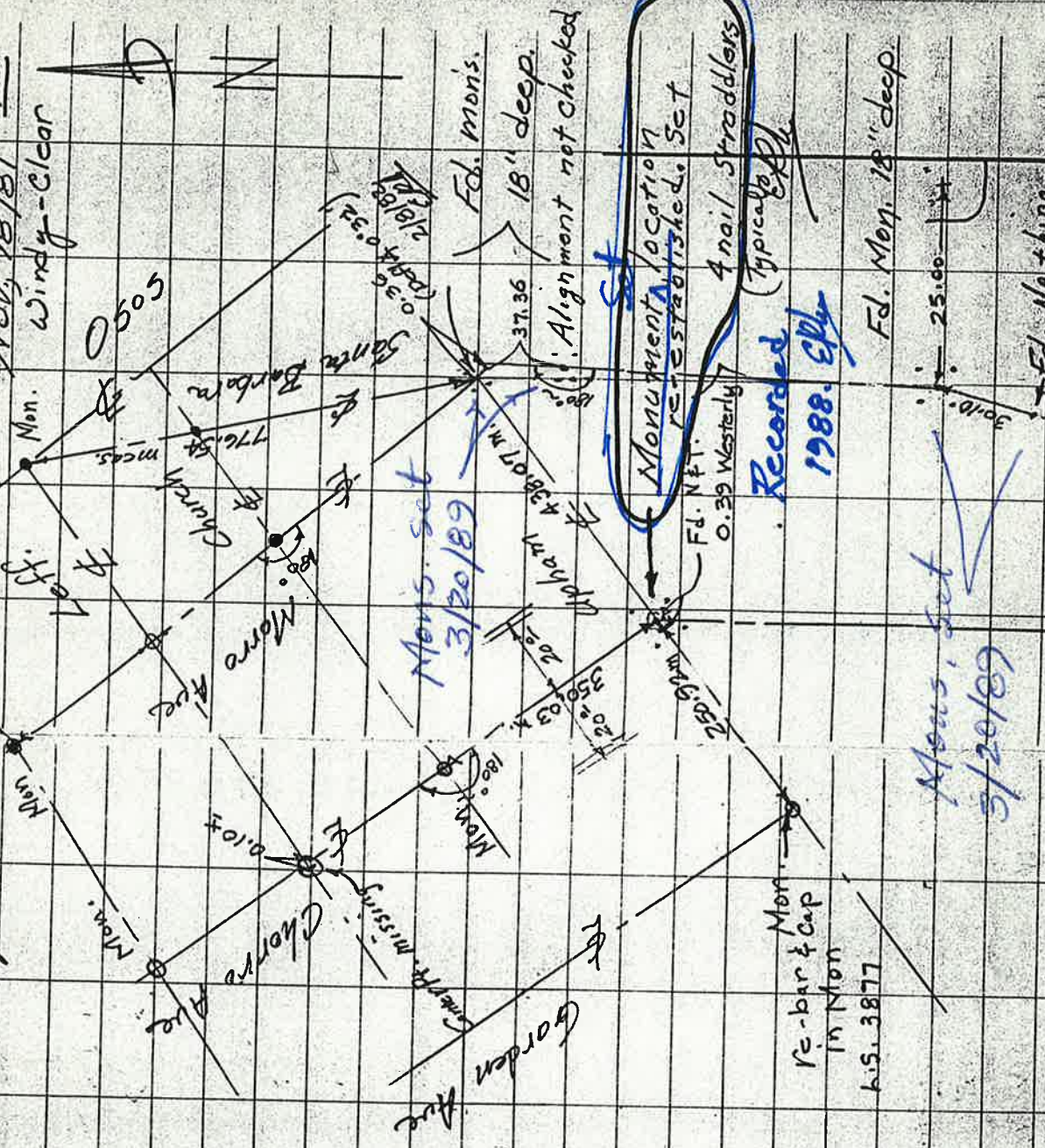
Miller-Peterson 63
Nov. 18/81

Mon. Windy-clear



250

Upham



0505

Church mess.
Santa Barbara

Mons. set
3/20/89

Fd. Monis.
18" deep.

Alignment not checked

Monument location
re-established. Set

4 nail straddlers

Recorded
1988. EPH

Fd. Mon. 18" deep

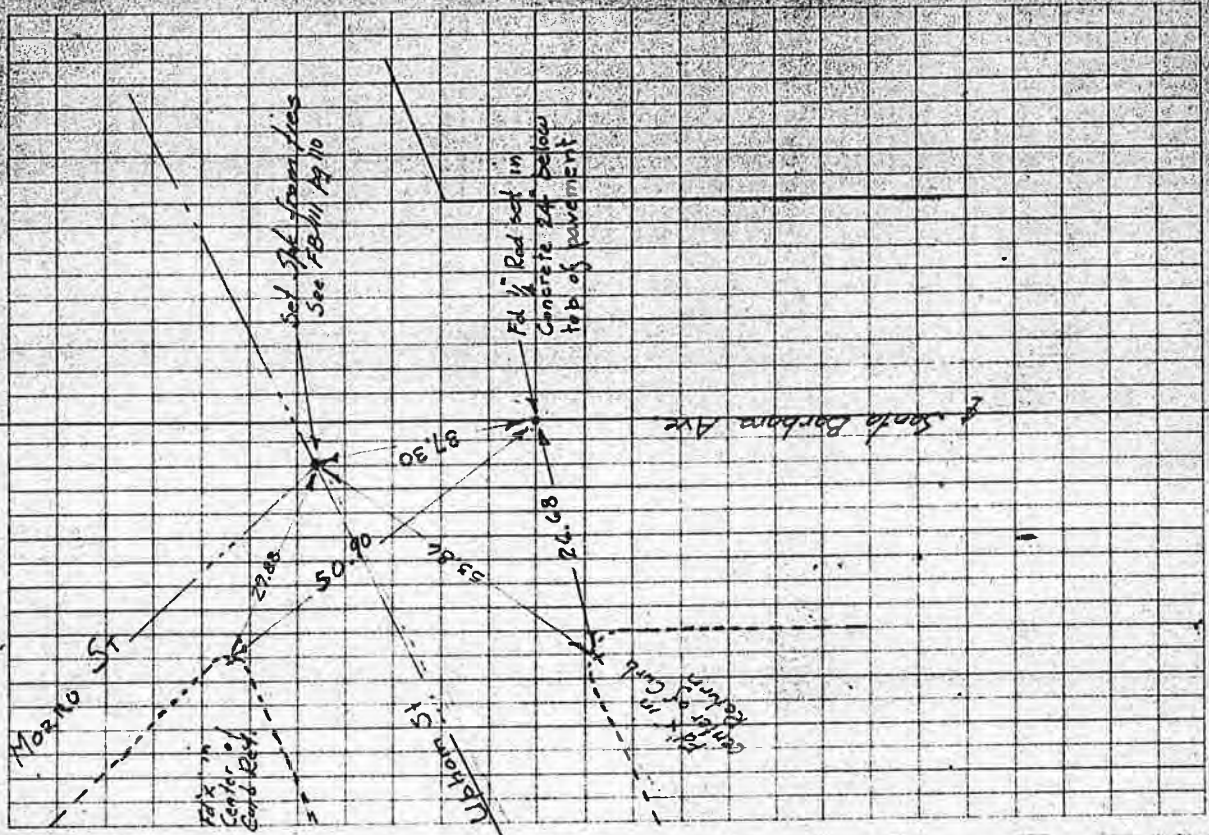
Mons. set
5/20/89

Fd. Nothing
set 4 nail straddlers

Mon. re-bar & cap
in Mon
6.5. 3877

25.00

FB
137



53° 34'

521° 20' 20" @ 6 = 53° 34' 24"

0° 28'

2° 51' 20" @ 6 = 0° 28' 34"

179° 31'

718° 05' 40" @ 4 = 179° 31' 25"

110
3.6
70.8
62.5

5.89
2.0
174.59
5.0



L&T - B.M.

57.40
(Flat)

SANTA

37.00

39.26

Set Nail &
4 nail
straddlers.

Mon's set
3/20/89
Recorded. E.P.H.

86.26

BARBARA

ST.

4 Pt. 5cc F.B. #250 P.G.3
set Nail & 4 nail
straddlers

51.47

65.66

29.21

40.29

38.29

UPHAM
ST.

Set 4 - ramset nails
for trees

HIGH — STORY

FD. NAIL @ APPROX. \pm LOCATION 3" DP.

(also nail $1\frac{1}{2}$ " dp. 1.25' E'y and slightly S'y \pm ?)

Note: 2" x 2" w/tag fd. at back corner of SW's @
S.E. corner.

Muller-Peter
Feb, 4/82
Sunny.

Leff

Nipomo

Mon.

Church

Broad

Gordon

Chorro

Fd. nail &
4-nail straddlers.

250.85 meas.

250.8
Mon. map

Fd. nail, set
4-nail straddlers

Mon. &
4-straddlers

Mon.
R/R 28/19
41:37
Set Nail
Hard.

349.90
Mon. map.
Mon.
349.89 meas.
349.64 meas.
349.74 meas
350.00 Rec.
4/79
26.00
26.00

Upham

R/S 28/19 = 245.20
R/S 8/23 = 245.31

High St.

0.02
Fd. N&T. 1" deep
Set PK. on line.
set 4-nail straddlers.

State Mon. &
4 PK. straddlers.



BROAD / HIGH ... Q-PROP LINE PI

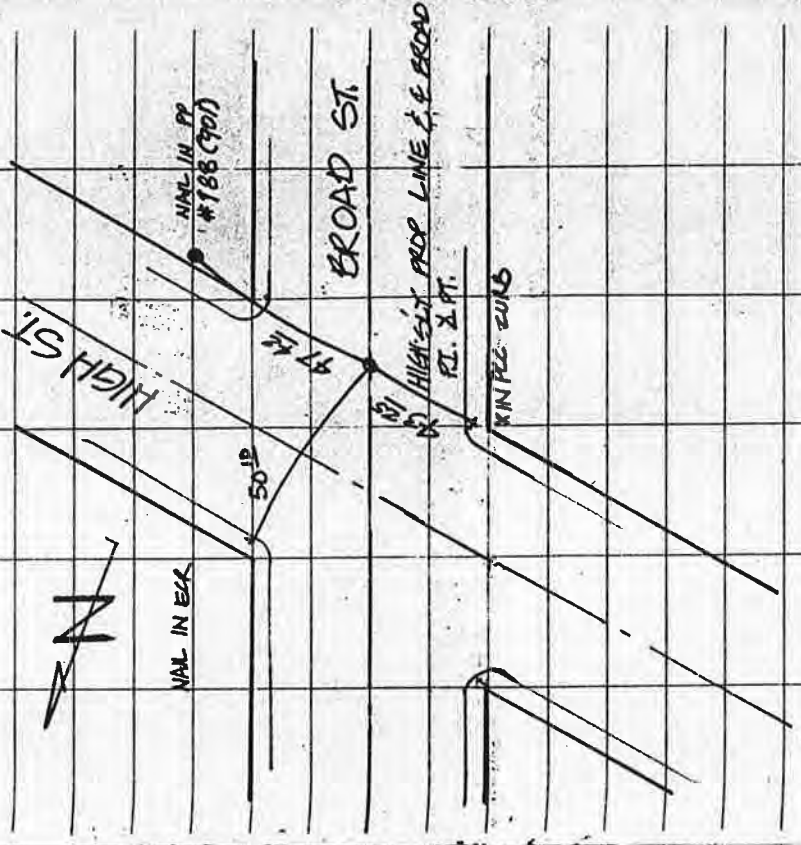
FB 224

OUT 17/1775

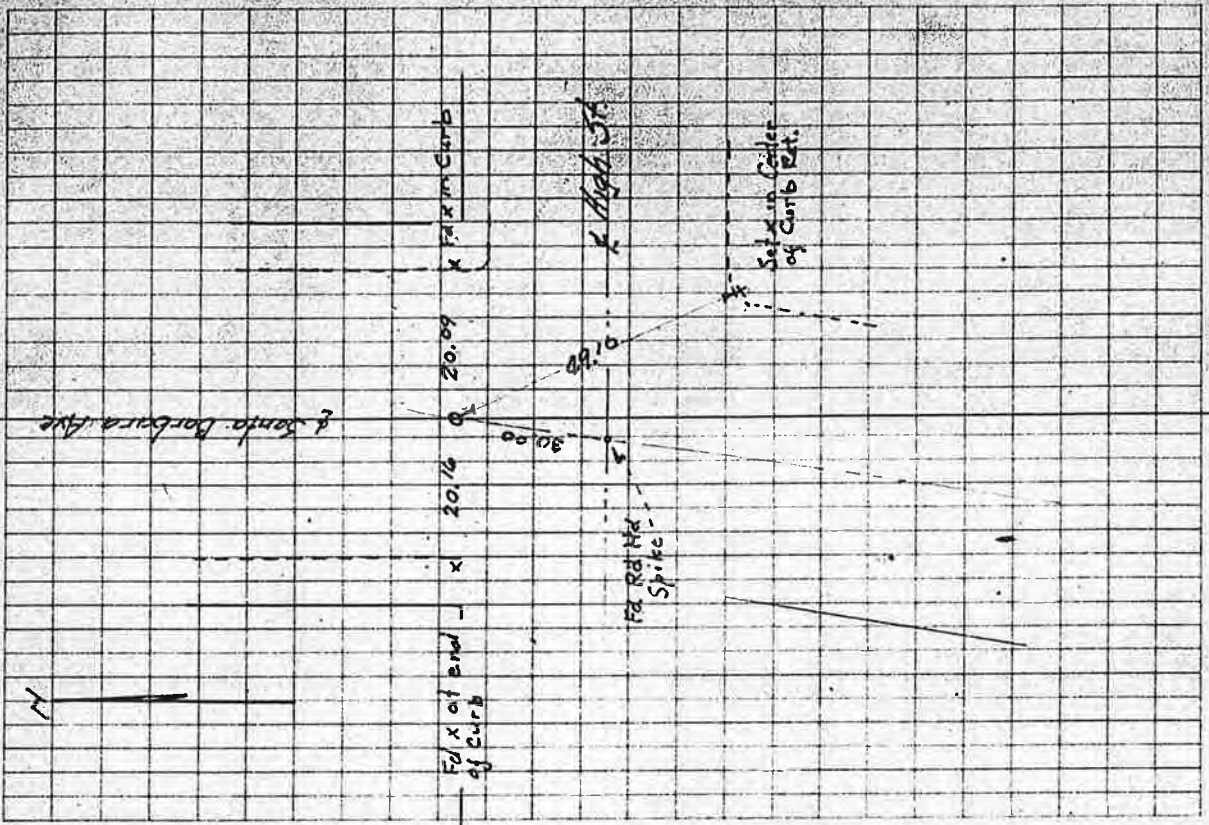
ST. PTA. JOB

35

Point No.	Description	Field Book No.	R.S. or Deed	Reference Data
33-1	<p>Pd. Nail on surface of A.C. pavement @ Broad St. (Sta 277) C/L Aug. Pl. approx. on S 1/2 NW line of High St. between N 1/2 corner of McGill's Addition per R.L. Maps - 28, 32 & McBride Trust per B.L. 8-1894 - 28, 31, & the NE 1/4 SW 1/4 of the SW 1/4 of Section 33, T30S, R12E.</p> <p>Pd. mon. is 28.96 W 1/4 of a nail @ S 1/2 cor. & 50.11' S 1/4 of another nail @ NE 1/4 cor., both on top of curb return @ the Broad & High Streets intersection per BID City 799104 Pk. 3.</p> <p>(Search made for mon. below nail - nothing fd. Hole recovered with cold mix and 20d nail w/ battery cap set on surface).</p>	33	SIO CITY TRAILS	



②



FB 137

③



• Set 2 new
ramset nails

SANTA
BARBARA

7741
4 Pt. Tied out

Set Mon. 3/20/89 Recorded
Ethy

20²⁶

HIGH

59¹⁰

30¹⁰

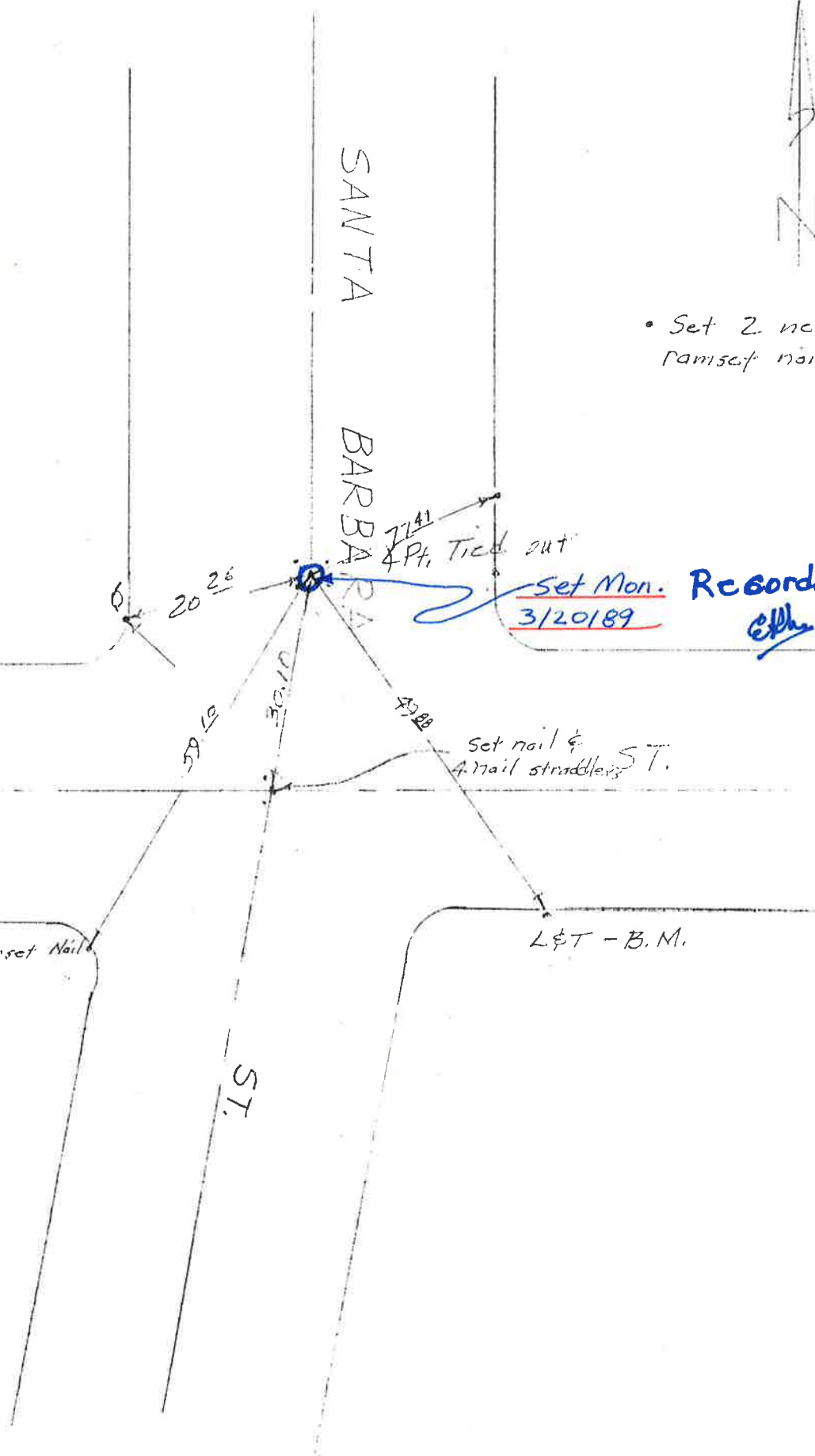
49²⁰

Set nail &
4 nail straddlers ST.

old ramset Nail

L&T - B.M.

ST.



Miller-Peterson
Jan., 20/83.

Price St.
Sandercock St.
Monument Restoration
* See F.B. #252-P.25

Carmel, Pa

High St.
City Mon.

Cypress.

Set Monument 1988
Revised City

359.99 meas.

360.0 mon. map.

PRICE

Harris.

Set Nail by intersection
and 4-nail straddlers!

City Mon.

362.59 meas.

353.29 meas.

City Mon.

362.6 mon. map.

353.8 mon. map.

SANDERCOCK

359.98 meas.

360.0 mon. map.

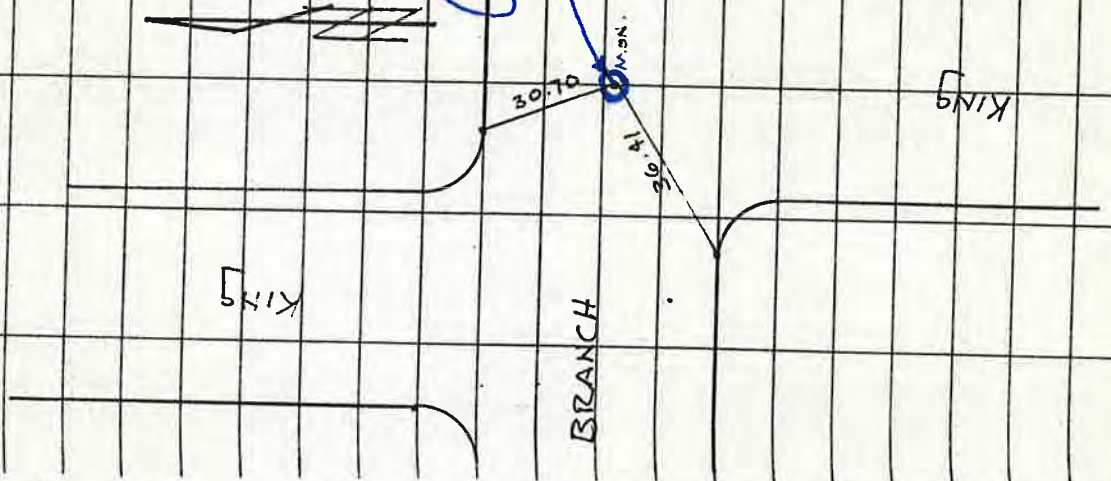
Branch St.

Branch St.

City Mon.

FB. 221

BRANCH & KING



Set Mon.

3-21-89

epk

ST.

MAN.

KING

BRANCH

Miller - Peterson
March 16/84 - Sunny



Hutton

Mon.

Branch St.

TES per F.B. 221 P.37

SCAPK &
4-nail straddlers
Set Mon. 3/21/89

11.06
Nail

64.97 m

King St (South)

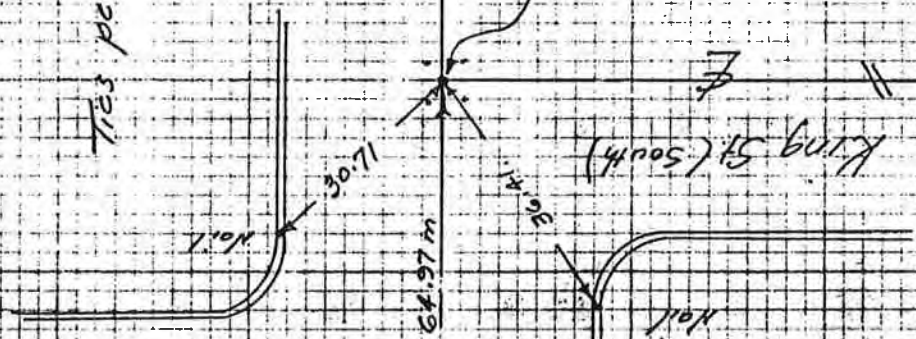
South St.

King St (North)

Mon.

Nail

11.06
Nail



SOUTH and BROOK



See F.B. 24Z p. 42

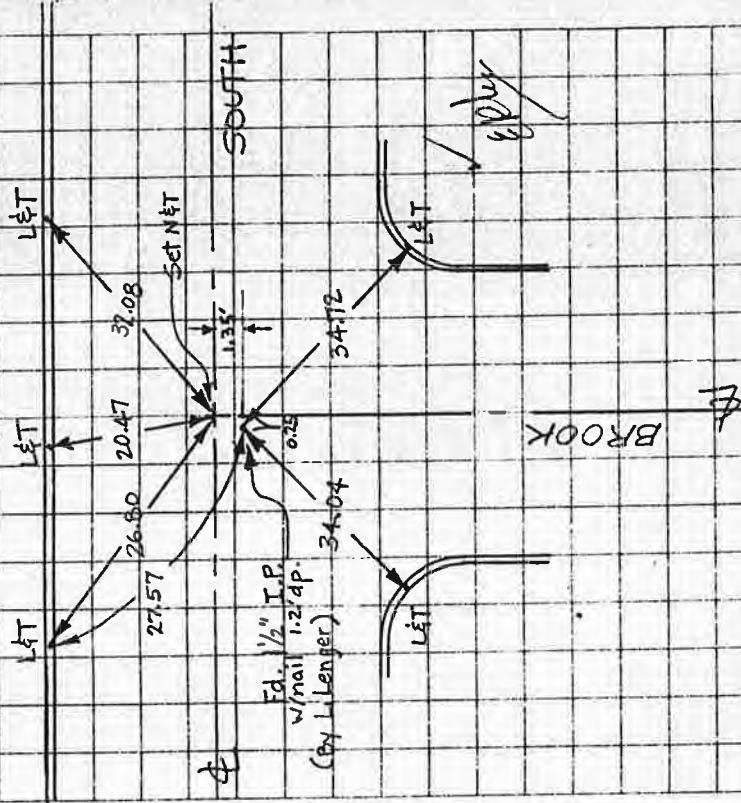
#246

26 JAN. 79

ERM, RGP

4
246

* Streets built from NET location. *copy*



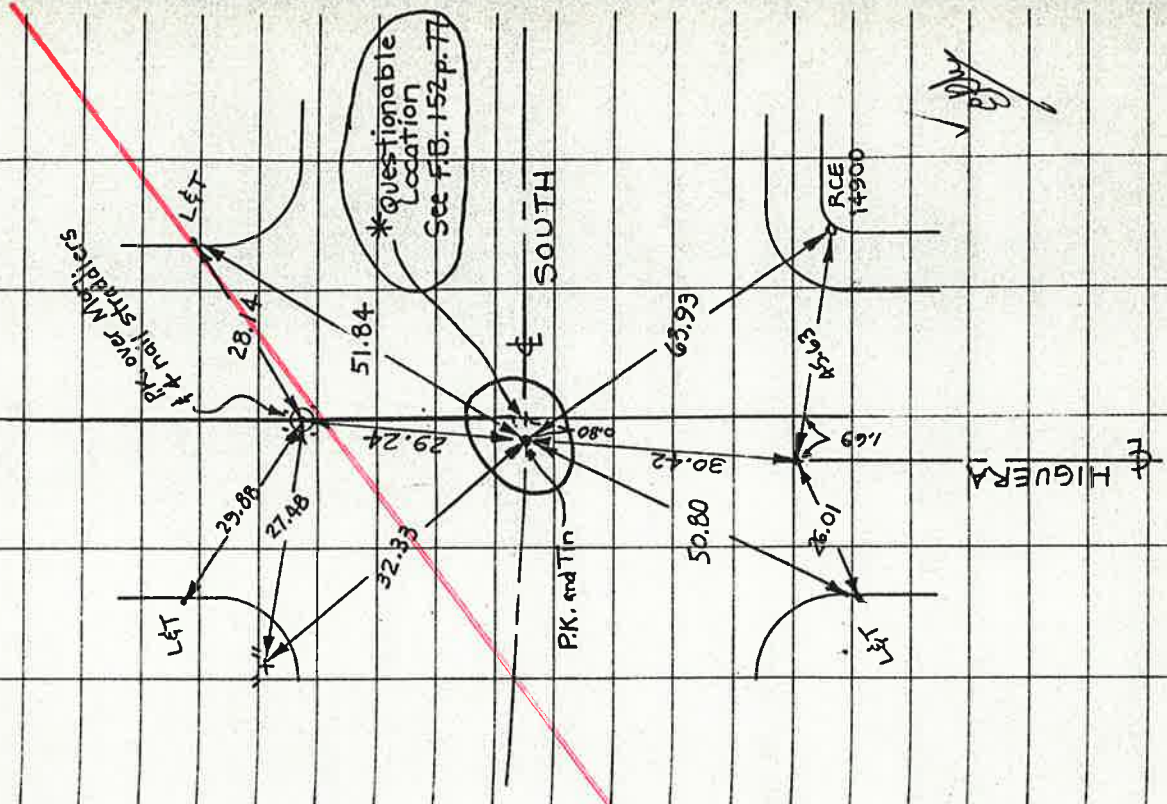
73

ERM, RGF, MDW

FB 224

11 JULY 78

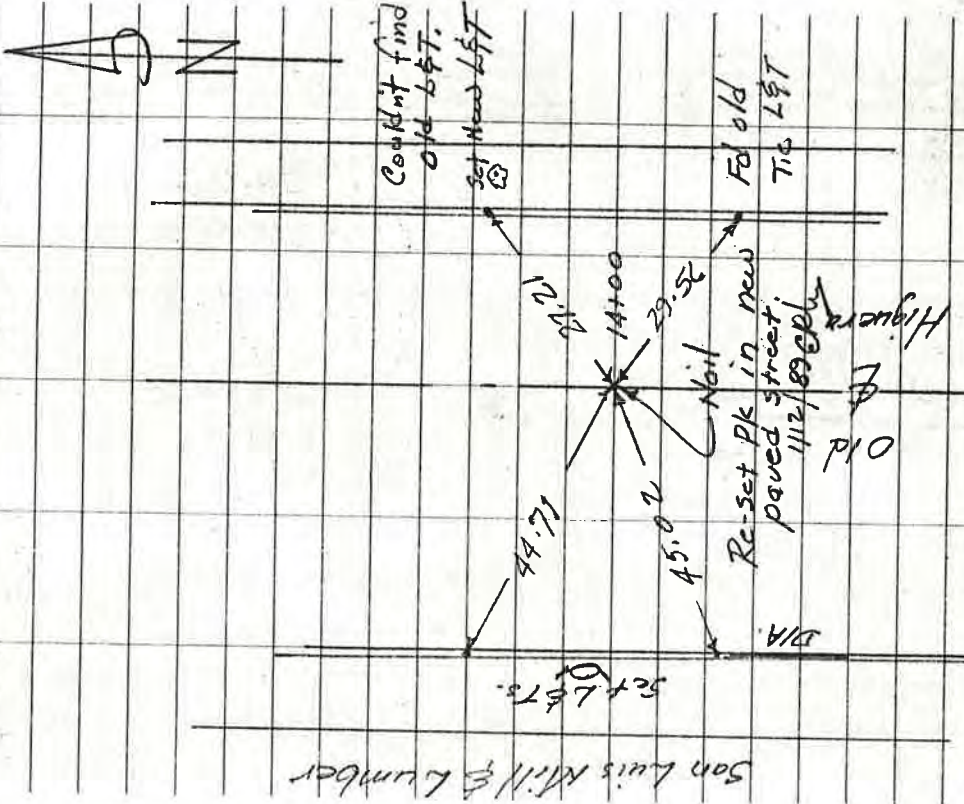
SOUTH and HIGUERA



NO
SEE
PAGE

See F.B. 241 p. 17

Figuera - 400 N/o South st.



10 to 00 Mon.
N. Bndy of South St.

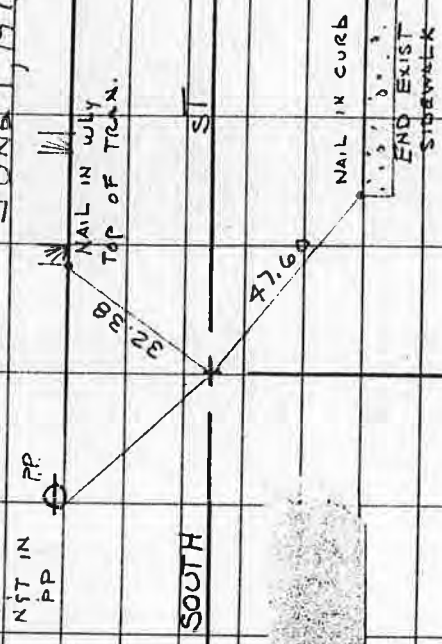
Miller-Fisher 36
Dec. 11/88 246

95A

75.

JUNE 1, 1973

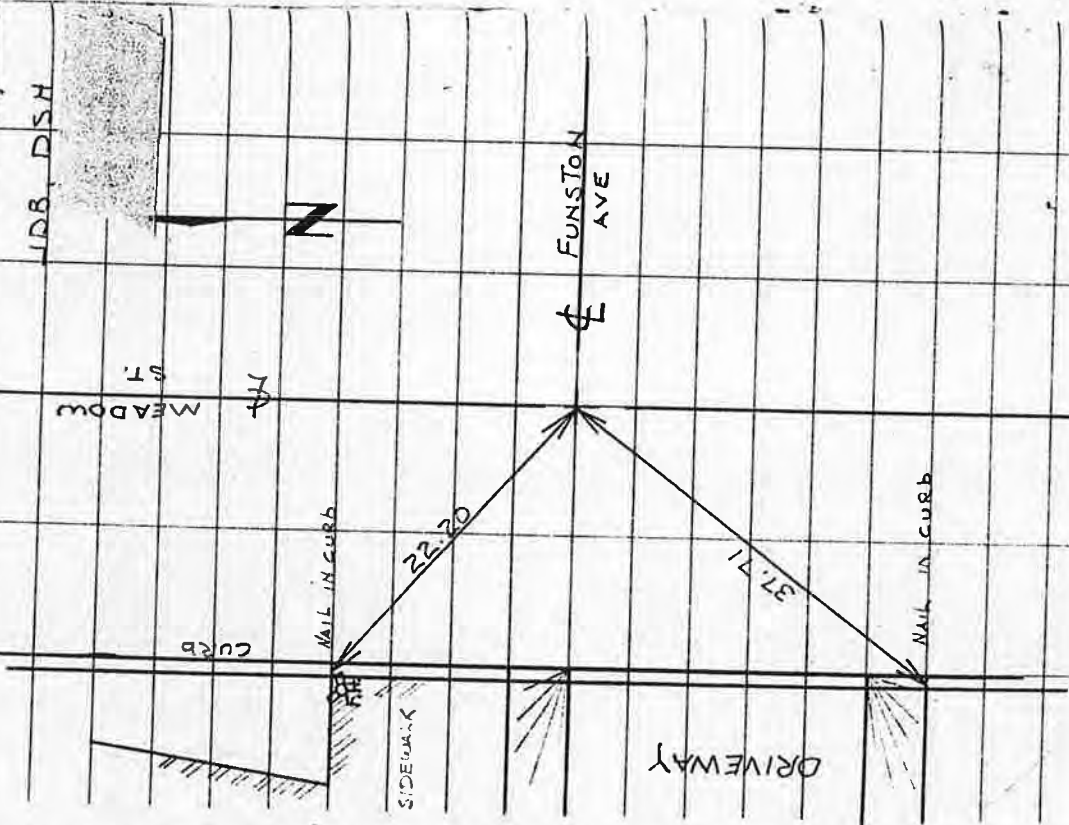
FB 208 SOUTH & WARD



MARCH 29, 1972

DOB, DISH

MEADOW AND FUNSTON



64

ERM, RGP

224
19 DEC. 77

SOUTH and LAWTON



Set Monuments *with*

☉ SOUTH

Meadow

See F.B. 240 p. 24

PK. set by STATE

see #146.

U.P.
Nail

75.15

60.46

A1.01

48.62

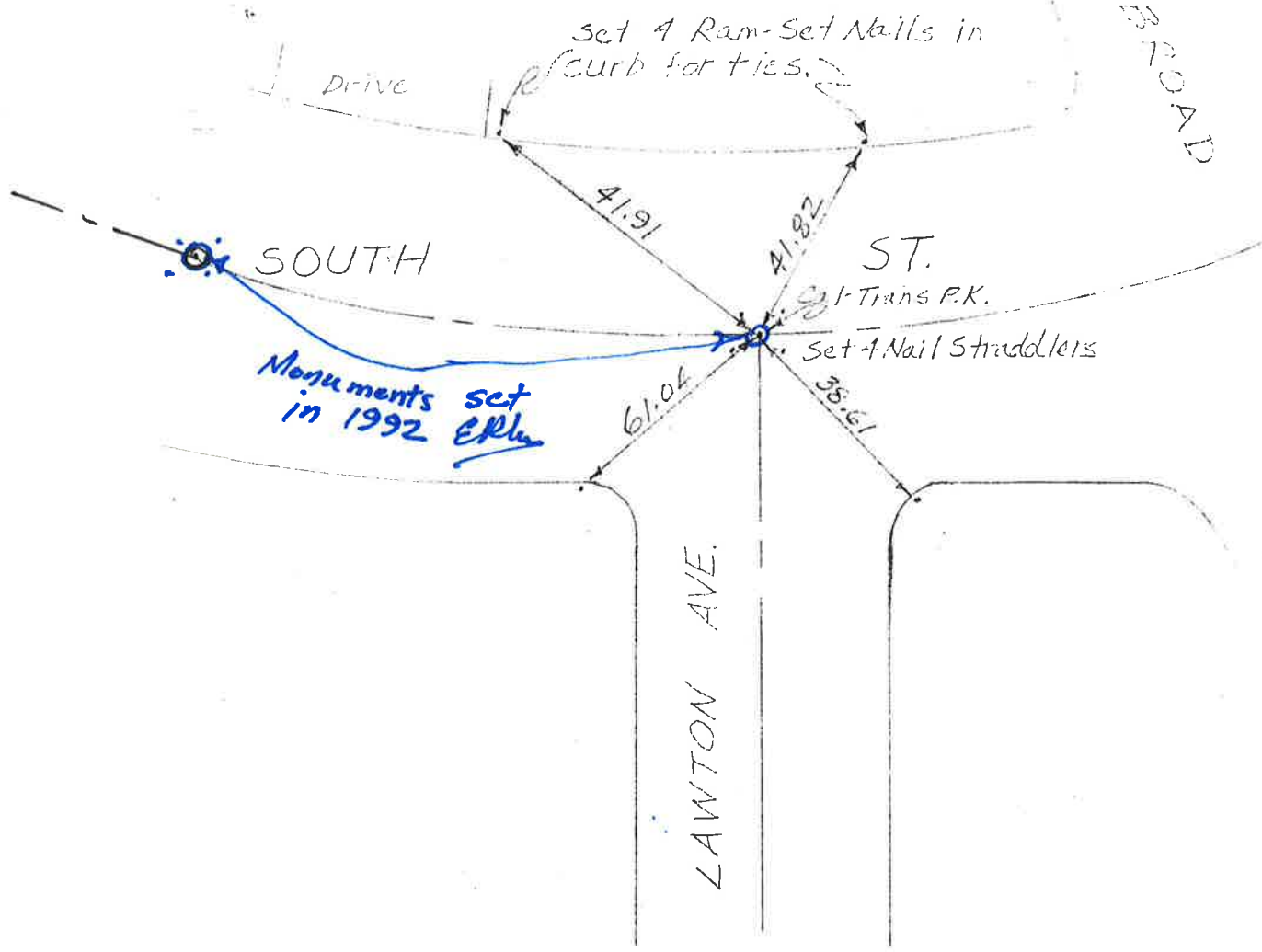
NAIL

NAIL

LAWTON

~~ERM, RGP~~

see #146 for new ties.



FB 208

FAIRVIEW ST. 6-26-70

~~SPRR~~



*Set Monument
1988. SLL*

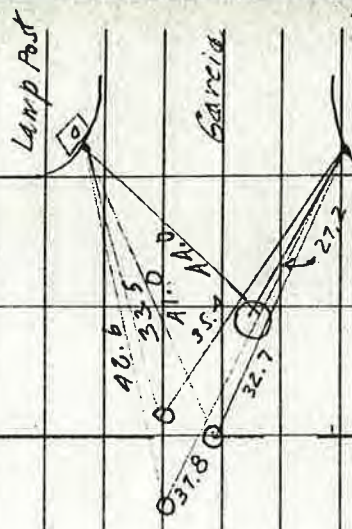
FAIRVIEW ST.

SI.

LOS OSCOS OTH POST
1' 0" Edge of Road



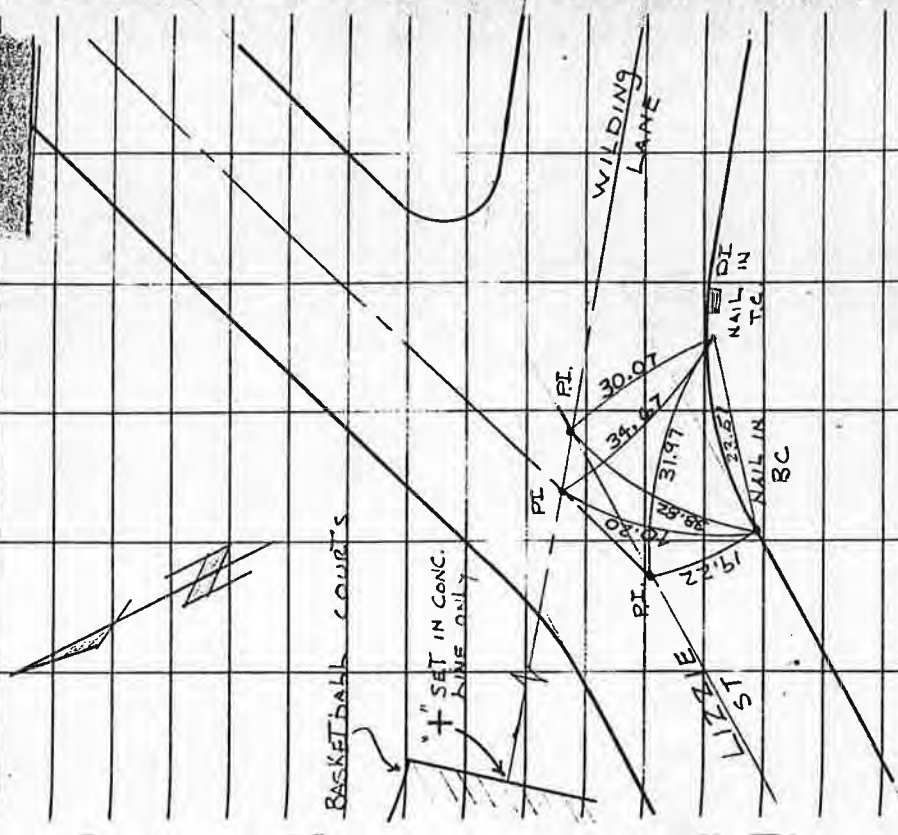
WV 15.6 SFH

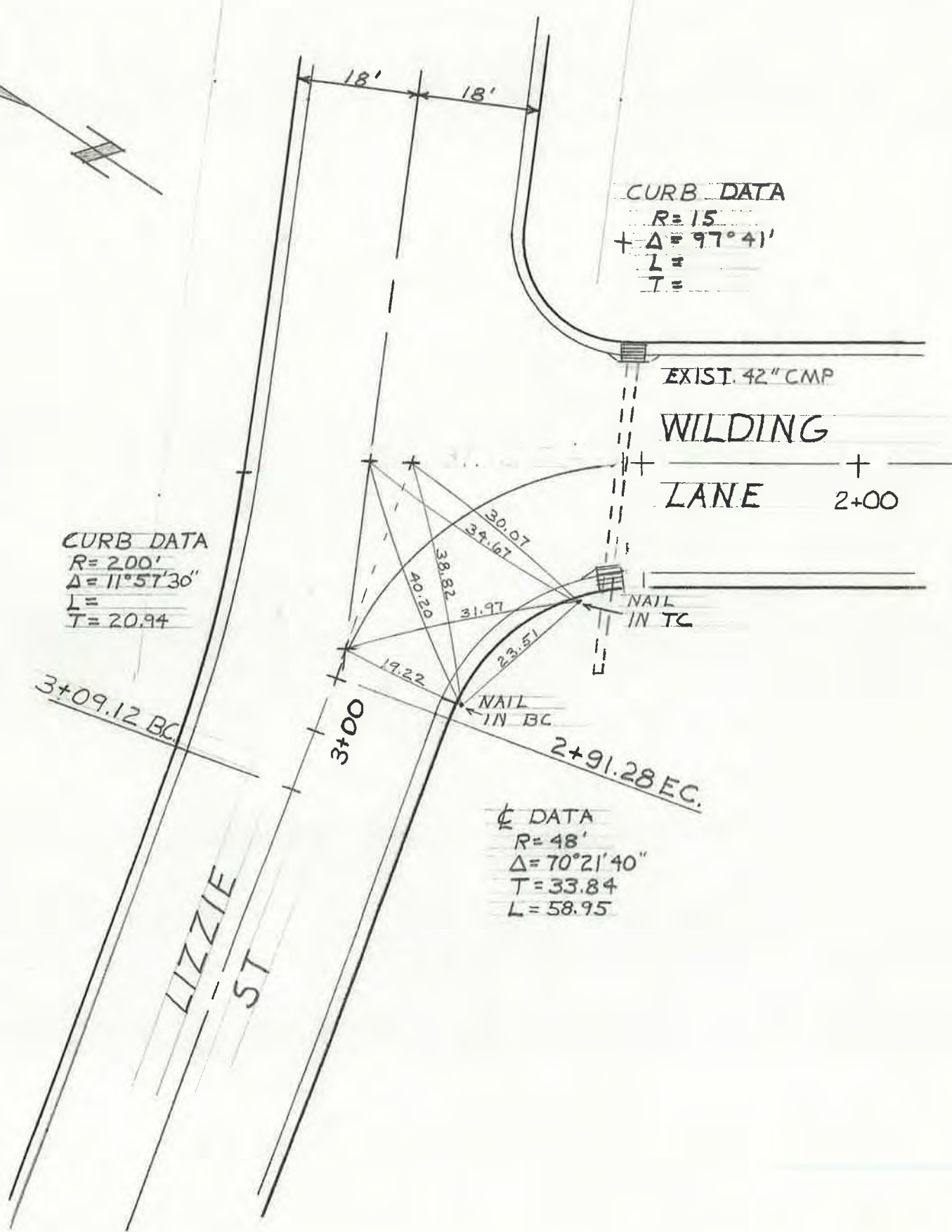
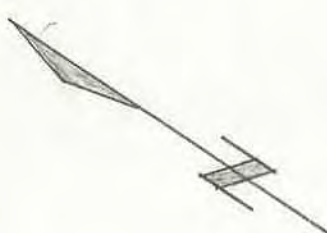


HIZZIE & WILDING
DUG THE DIRT @ INTERSECTION

FB 221

70





CURB DATA
R = 15
+ Δ = 97° 41'
L =
T =

CURB DATA
R = 200'
Δ = 11° 57' 30"
L =
T = 20.94

⊙ DATA
R = 48'
Δ = 70° 21' 40"
T = 33.84
L = 58.95

EXIST. 42" CMP

WILDING

LANE 2+00

NAIL IN TC

NAIL IN BC

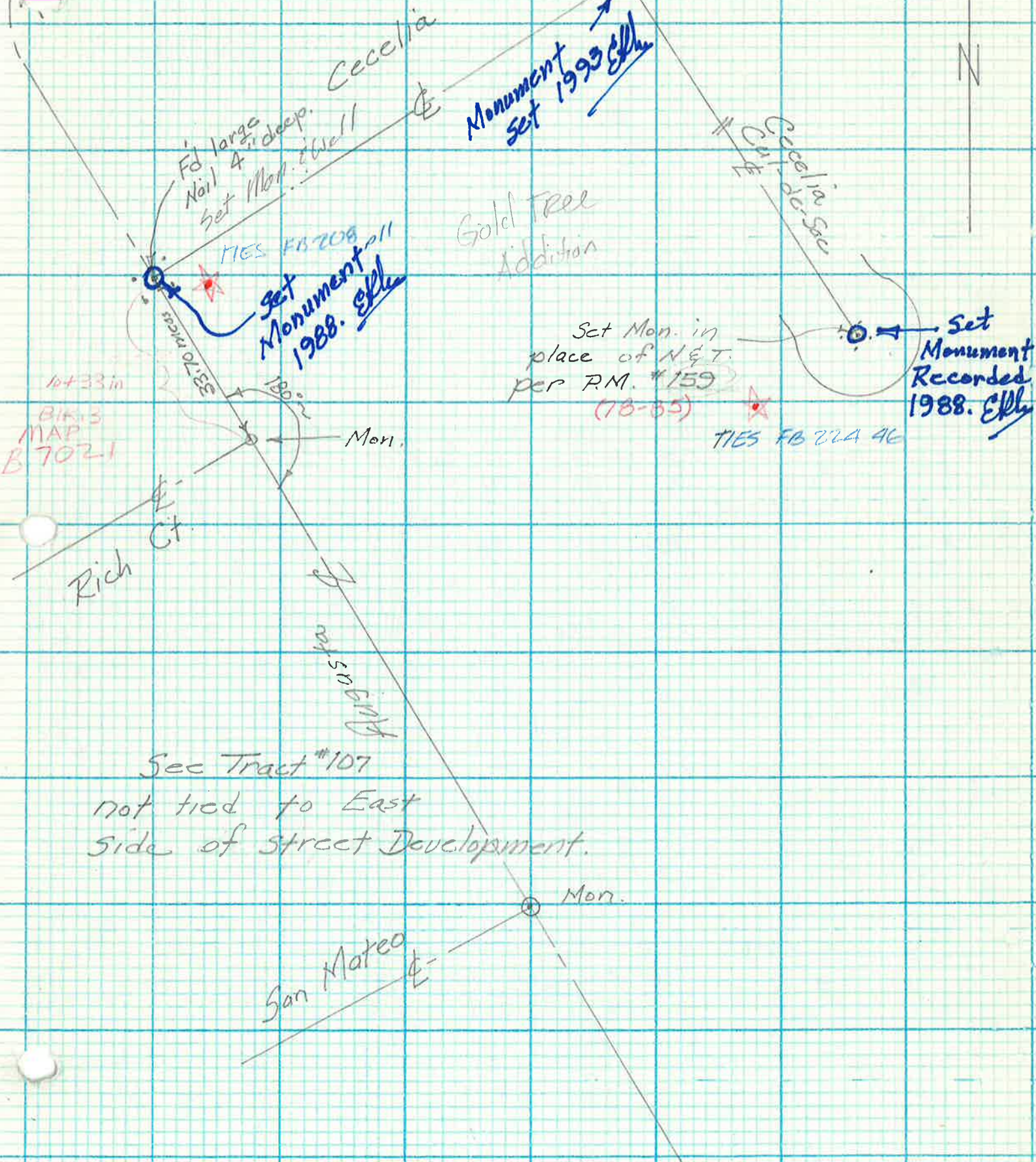
3+09.12 BC

3+00

2+91.28 EC

LIZZIE ST

Miller - Fraser
June 5 & 6 / 85
Hot



1st 33 in
B.K. 3
MAP
B 7021

Rich Ct.

Sec Tract #107
not tied to East
side of street Development.

San Mateo

F&D large
Nail 4' deep.
set Mon. 2' wall

TIES FB 208 p11
Set
Monument
1988. Ely

Gold Tree
Addition

Monument
Set 1993 Ely

Set Mon. in
place of N&T.
per P.M. #159
(78-85)

TIES FB 224 46

Set
Monument
Recorded
1988. Ely

Cecelia

Cecelia Sec

Augusta

Mon.

Miller - Mills

4/27/88 - Cloudy

(100)


"A"

Sta	Hor. A.	Vert. X.	Slope Dist	corr Dist
B.S. Cecelia		95°03'12"	322.21	320.96
Bishop & Augusta P.I.	180°00'00"	-	-	9.73
B.S. Bishop & Sierra Way B.C. of Bishop & E/O Augusta Bishop				
P.I. Augusta	180°00'00"	86°03'15"	138.82	138.49
B.S. Sierra Way & Bishop Bishop & Aug. P.I.	0°00'00"			
B.S. Cecelia & Aug.	90°00'00"			

Sierra Way

See Tract #926

13' set PK on pred. of Bishop -



20.00 21.50
F. 320.96 more
Augusta

Cecelia

Mon. 20.80

Rich Ct.

12.

FB 208

Helena

"X" G-114

513
87

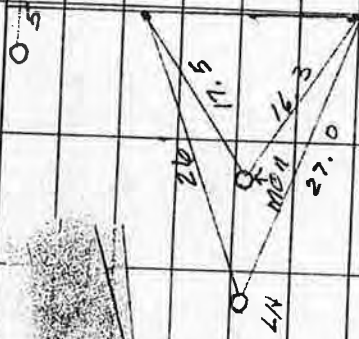
4 painted
in bank.

Helena

11/29/82
R&R-EGM

"I.P. w/nail @ P.I.
in dnc. base

San Carlos to Helena



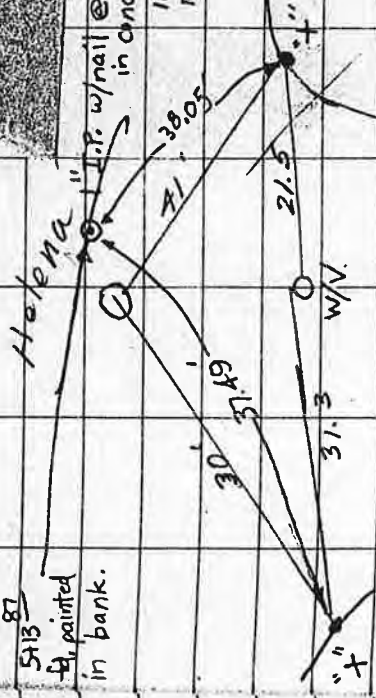
OMH

13.5

OMH

OMH

Augusta



XOM

OMH

LN

26.6

32.3

29.2

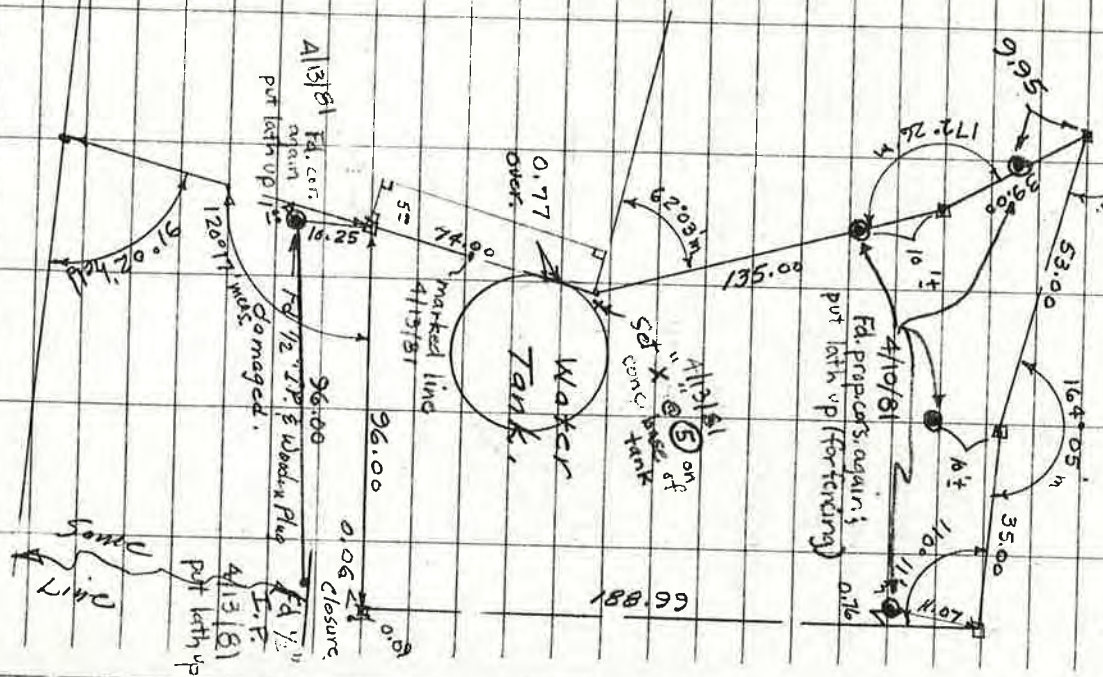
32.

17.

12.

Sylvia Court

Terrace Hill Water Tank Property Survey.



#244 Miller-Peterson-Field 54

Nov, 28/79 - Sunny

Sec R. S. 10 28/72

Sec Tract # 87

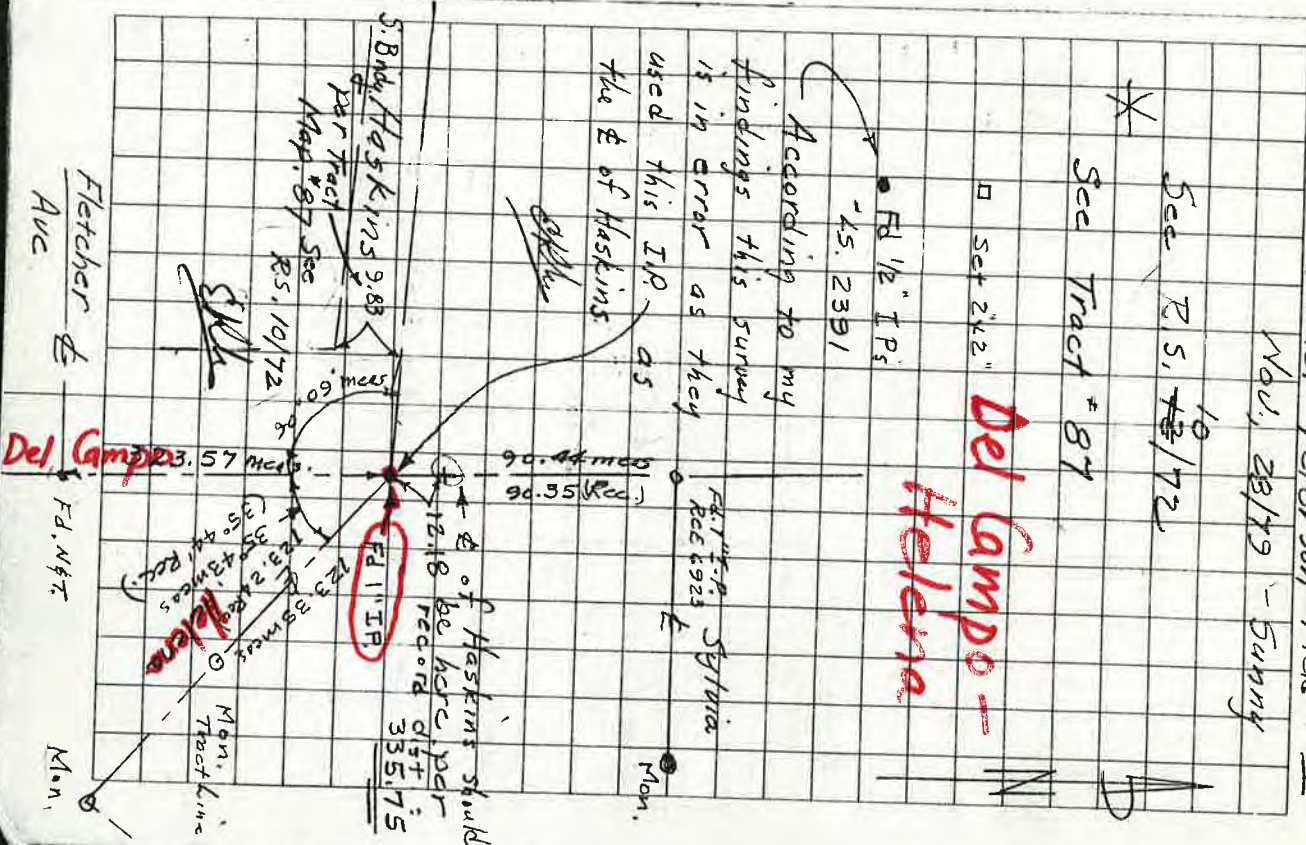
Set 2 1/2"

Del Campo - Helena

FD 1/2" IR's

-45, 23B1

According to my findings this survey is in error as they used this IR as the E of Haskins



E of Haskins should be here per 12-18 record of 335.75

S. Budy Haskins 9.88 per Tract Map, 87 Sec R.S. 10/72

Del Campo

Fletcher & Ave

FD. N47

Mon.

BUSHNELL and FLETCHER



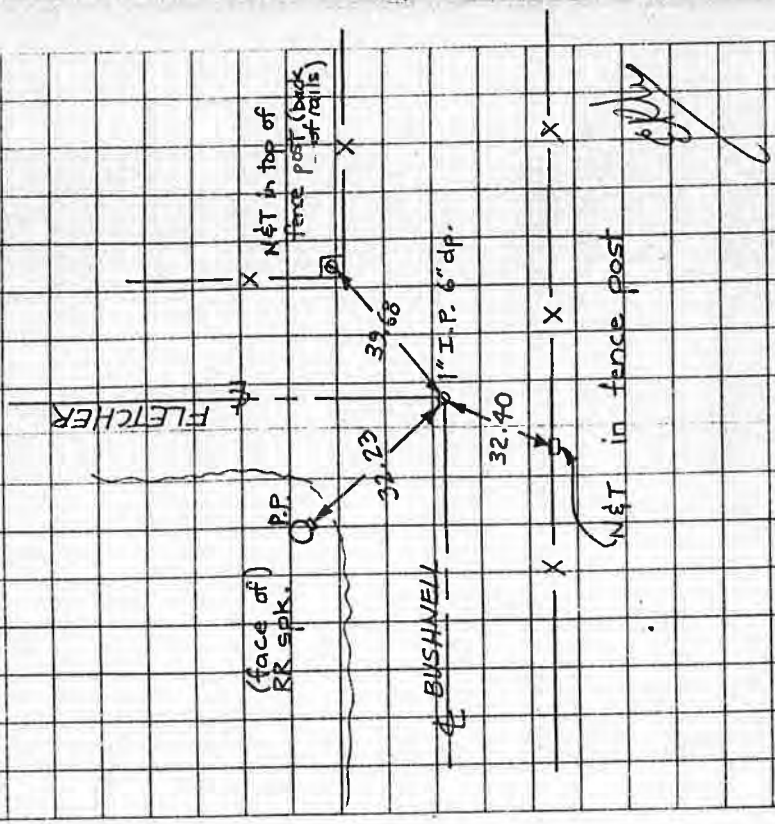
15

246

ERM, RGP

25 APRIL 80

#246



FLORENCE — FLETCHER

REBAR w/CAP set @ INTERSECTION


by CENTRAL COAST SURVEY
for "TERRACE HILL" project

45


27 AUG 1976

FB 224

DEL CAMPO @ SAN CARLOS



7' TG



SAN CARLOS

Feb. 1/2" I.P. & Tag
 Set Monument Well 1985
 S.P.H.

NAIL IN CRACK IS


DEL CAMPO



Miller-Petersop-Witbeck 14
June 30/78
Sunny - Windy

#241

Johnson Ave S/O Laurel



Note:

Monuments Set

Recorded P.M. 40/36
S.L. 84-285 1990

Curves Opposite

Way

Reversed
Order.

LETs set for all tie points.

See Field Book #174 Page 18

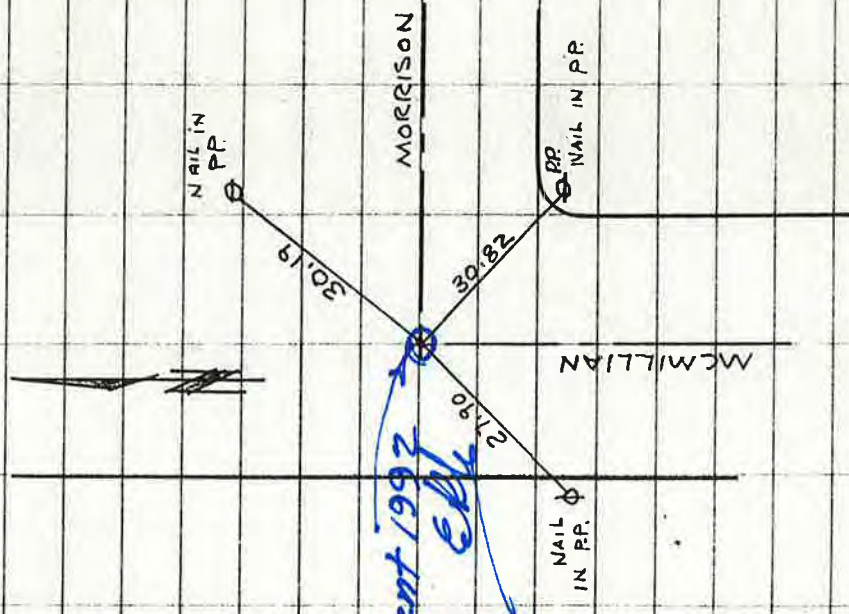
RWP

MCMILLIAN & MORRISON

224

MARCH 23, 1974

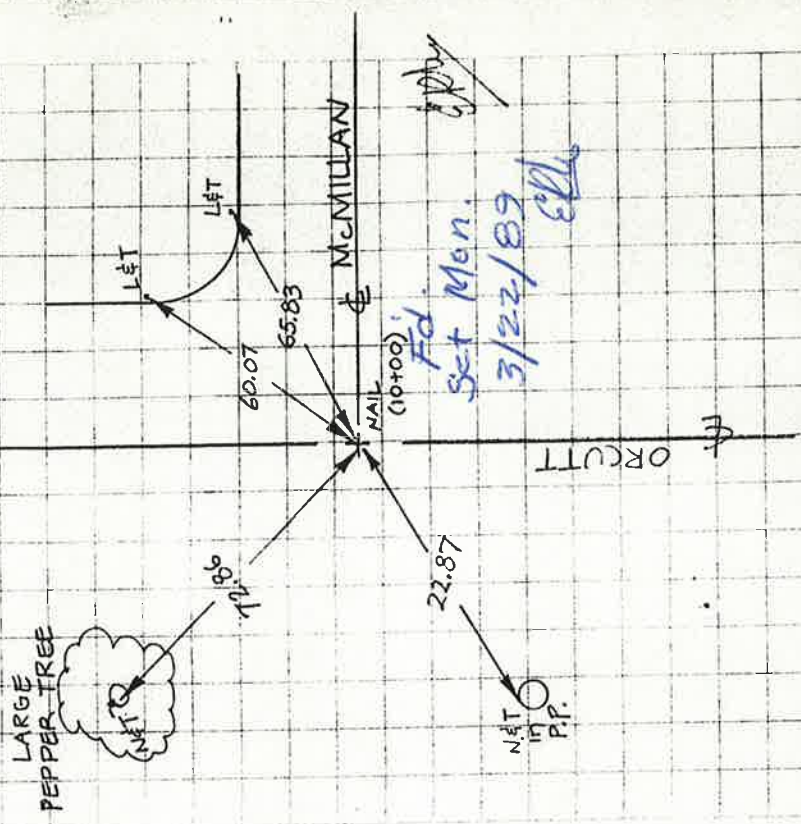
6



7
246

RGP, JFF, MDW

#246
7 JUNE 79

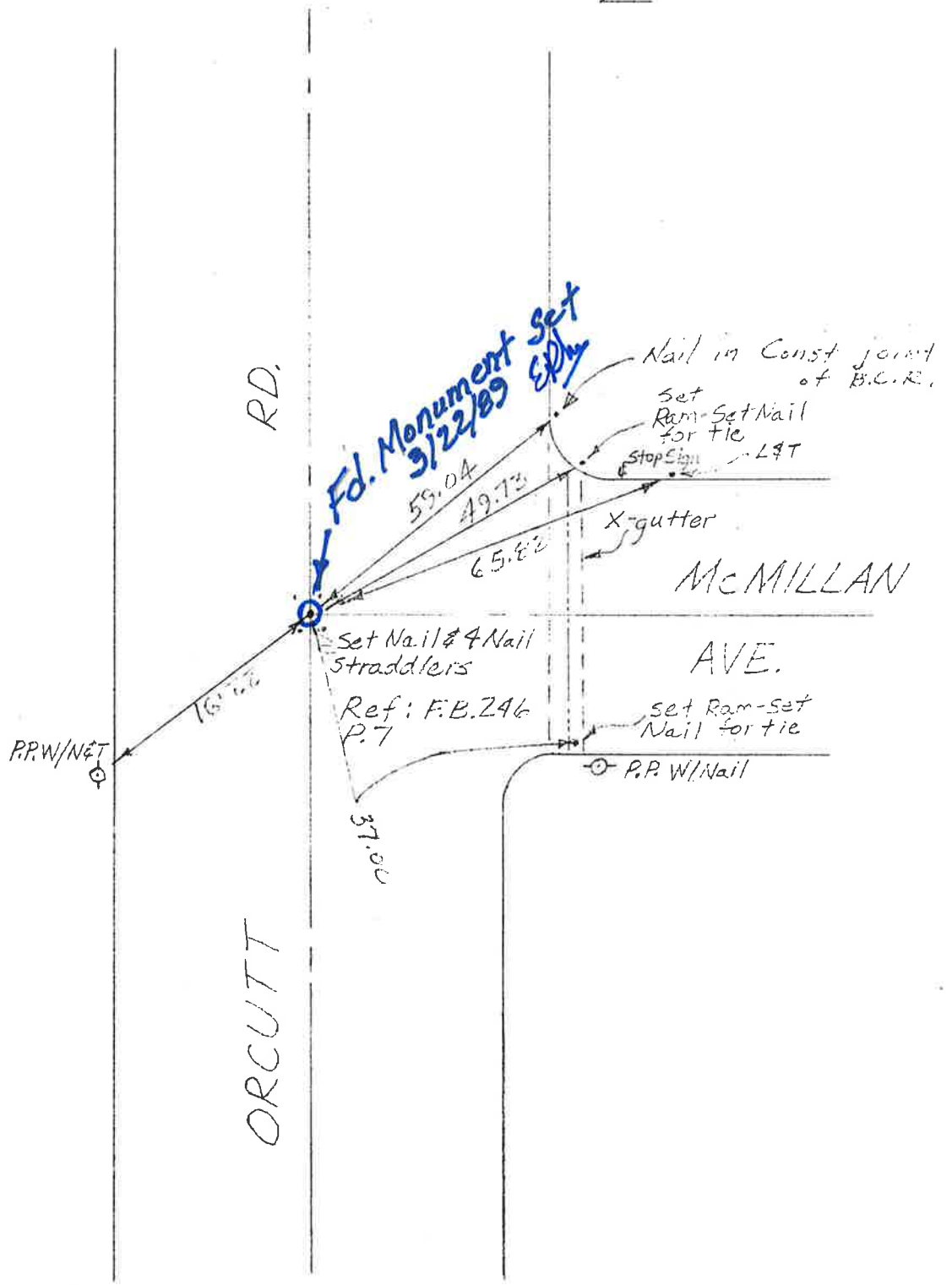


ORCUTT and McMILLAN



See F.B. 243 p. 35


Miller-Mills 109
4-15-88



#246
8
246

23 AUG 79
RGR, JFF, MDW.

This location may
change when the
adjoining property
is subdivided.



28.53

NET
in
P.P.

25.95

DUNCAN

22.77

25.53

NET
in
P.P.

Set Brass Cap Monument
in Concrete 5/22/89

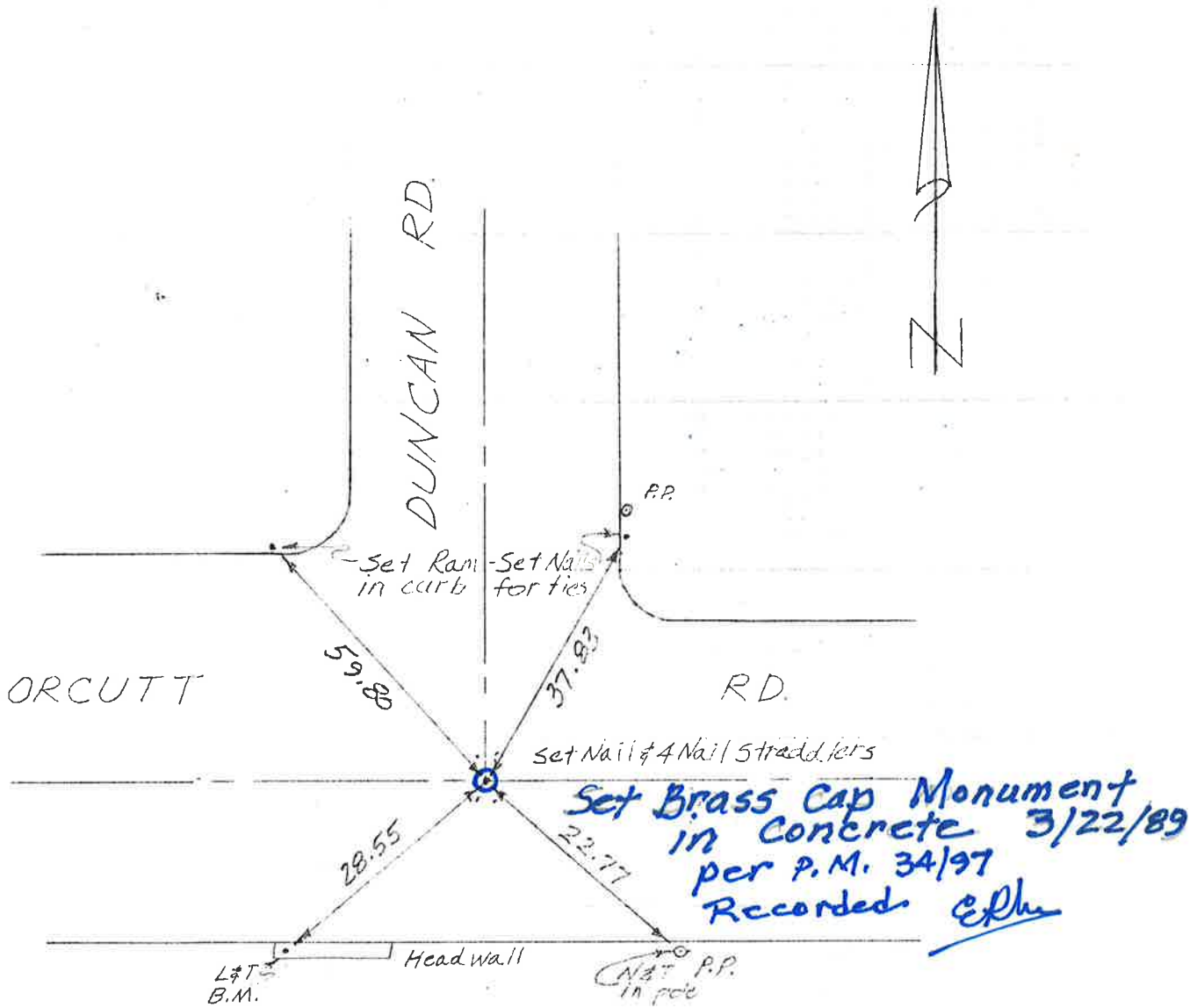
Recorded see P.M.
34197 EPL

[Signature]

ORCUTT and DUNCAN



See F.B. 243 p.36



ORCUTTI and BULLOCK

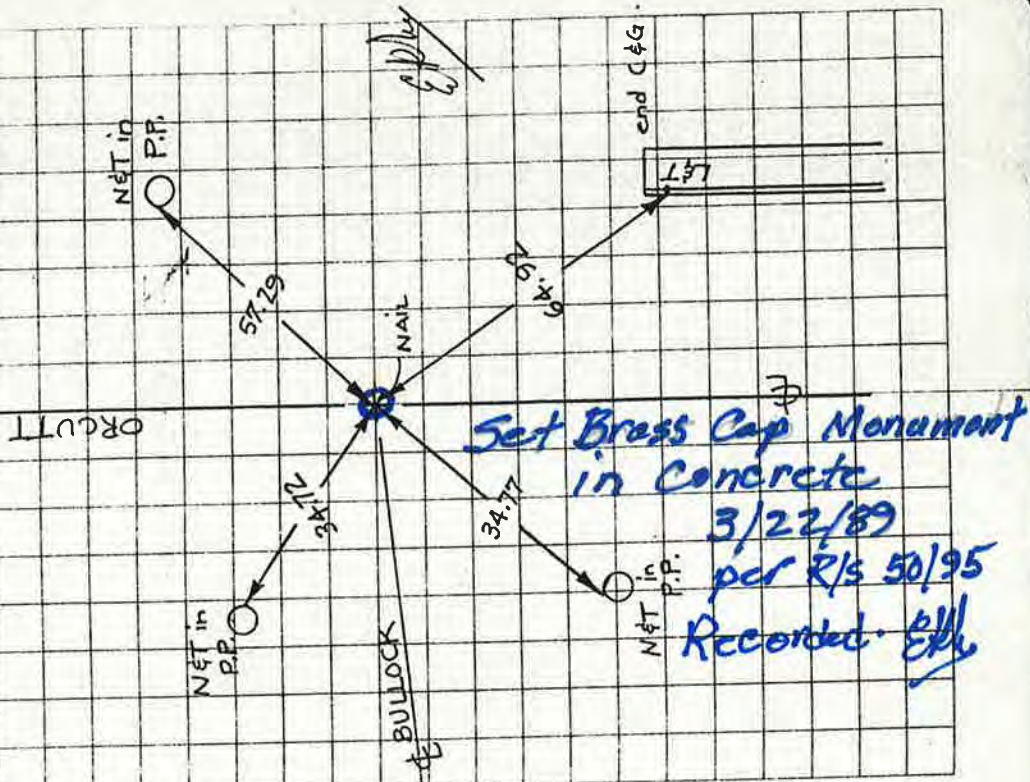
#246

7 JUNE 79

RG.P., J.F.F., MDW

246

9

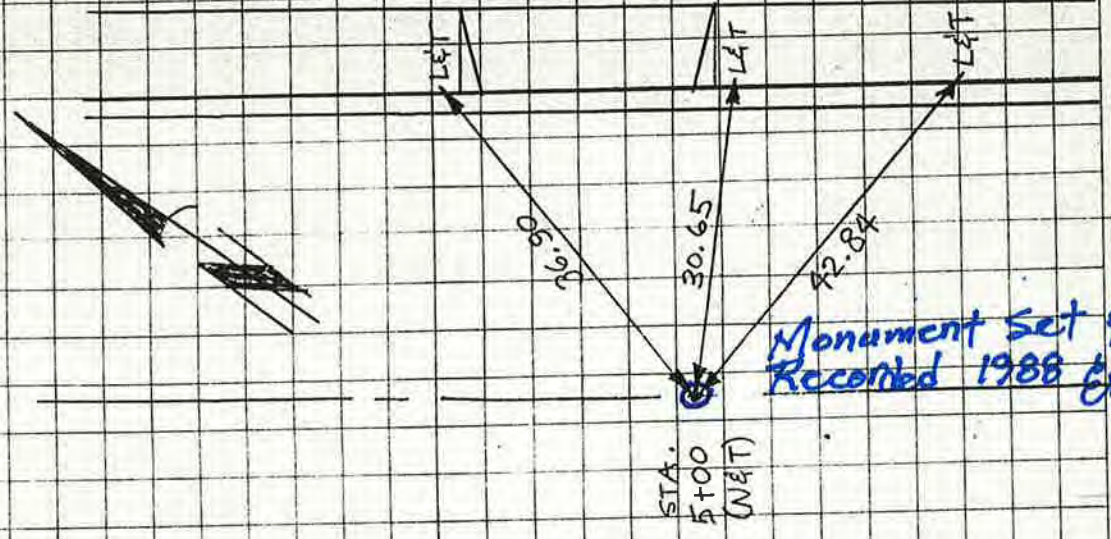


See F.B. 243 p. 37

25
246

ERM, RGP

24 MARCH 1982



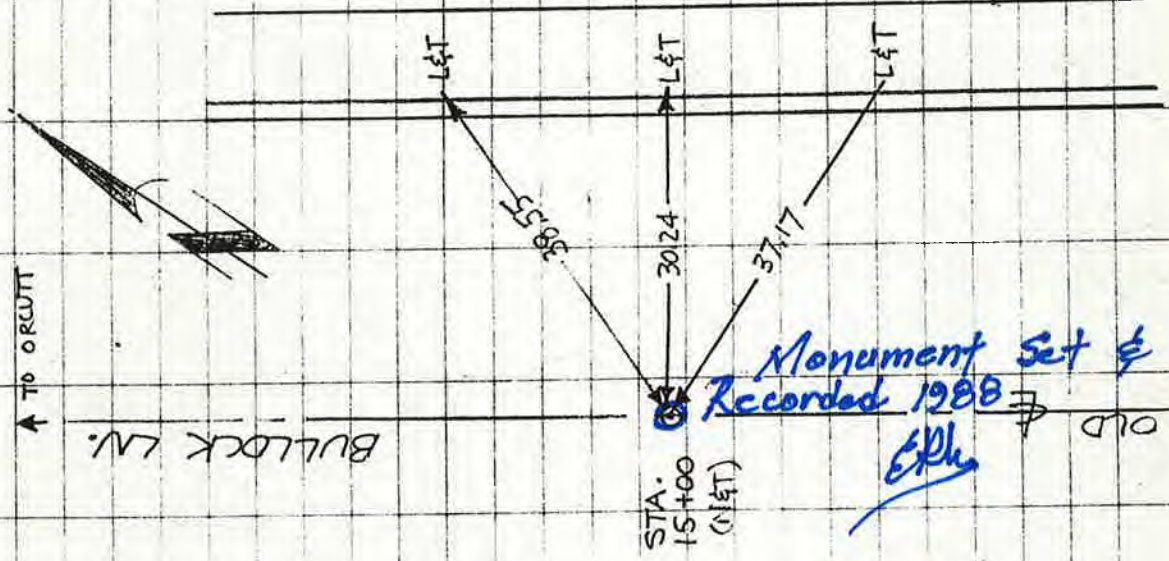
Monument Set & Recorded 1988 EPL

Sta. 5^N
Sta. 15^N

BULLOCK LANE -

↑ TO ORCUTT

BULLOCK LN.



Monument Set & Recorded 1988 EPL

OLD

35

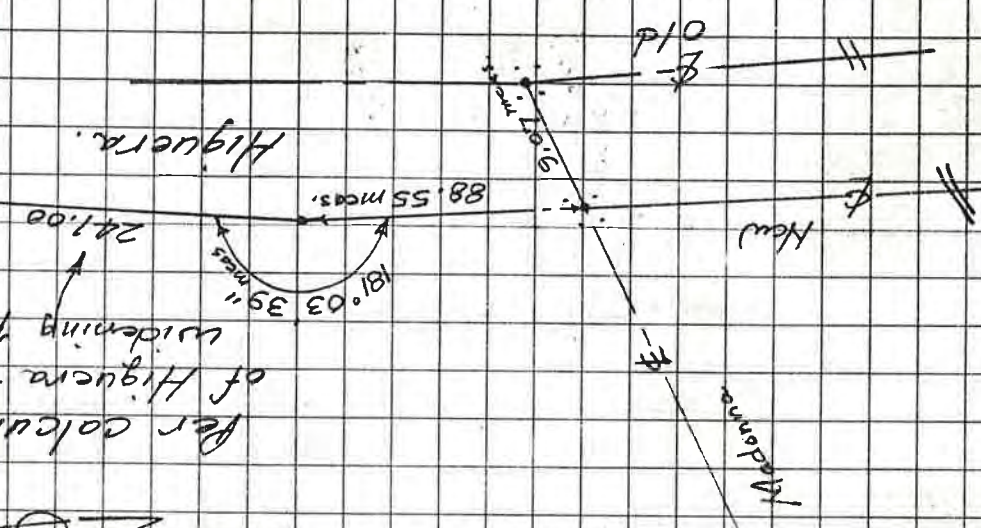
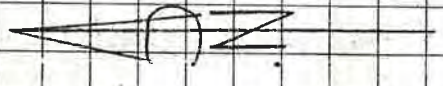
Miller-Fisher

12/11/88 - Sunny 246

113

E.C.

Per calculations of Higuera - Madonna widening project.



∴ 6.50 ∴ 14+75 per st. plan.

Higuera @ Madonna

181° 03' 41" 2° 07' 18" Set L&T

42.00 Set PK 8

37.50 Set L&T

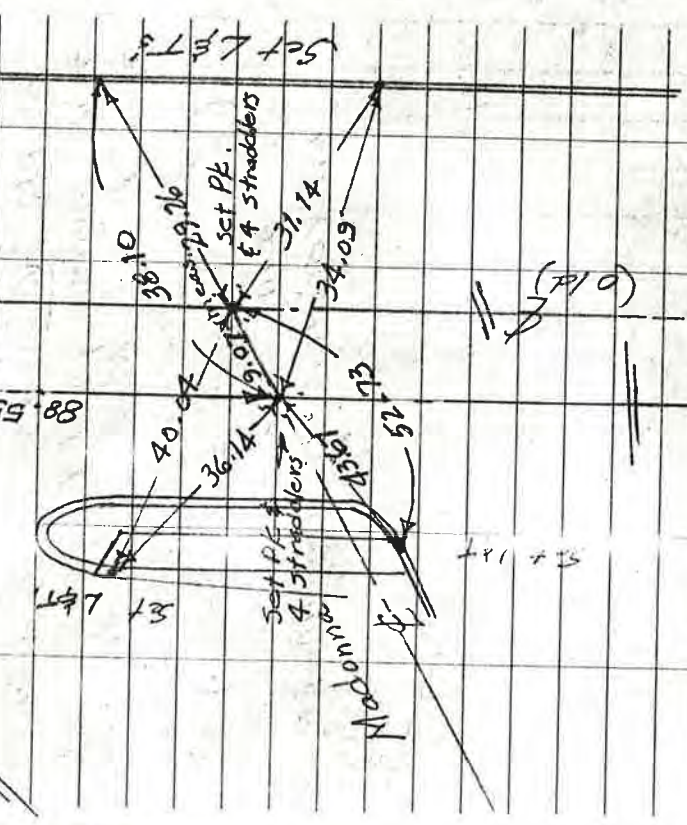
181° 03' 35" Higuera

24.00 New

90°

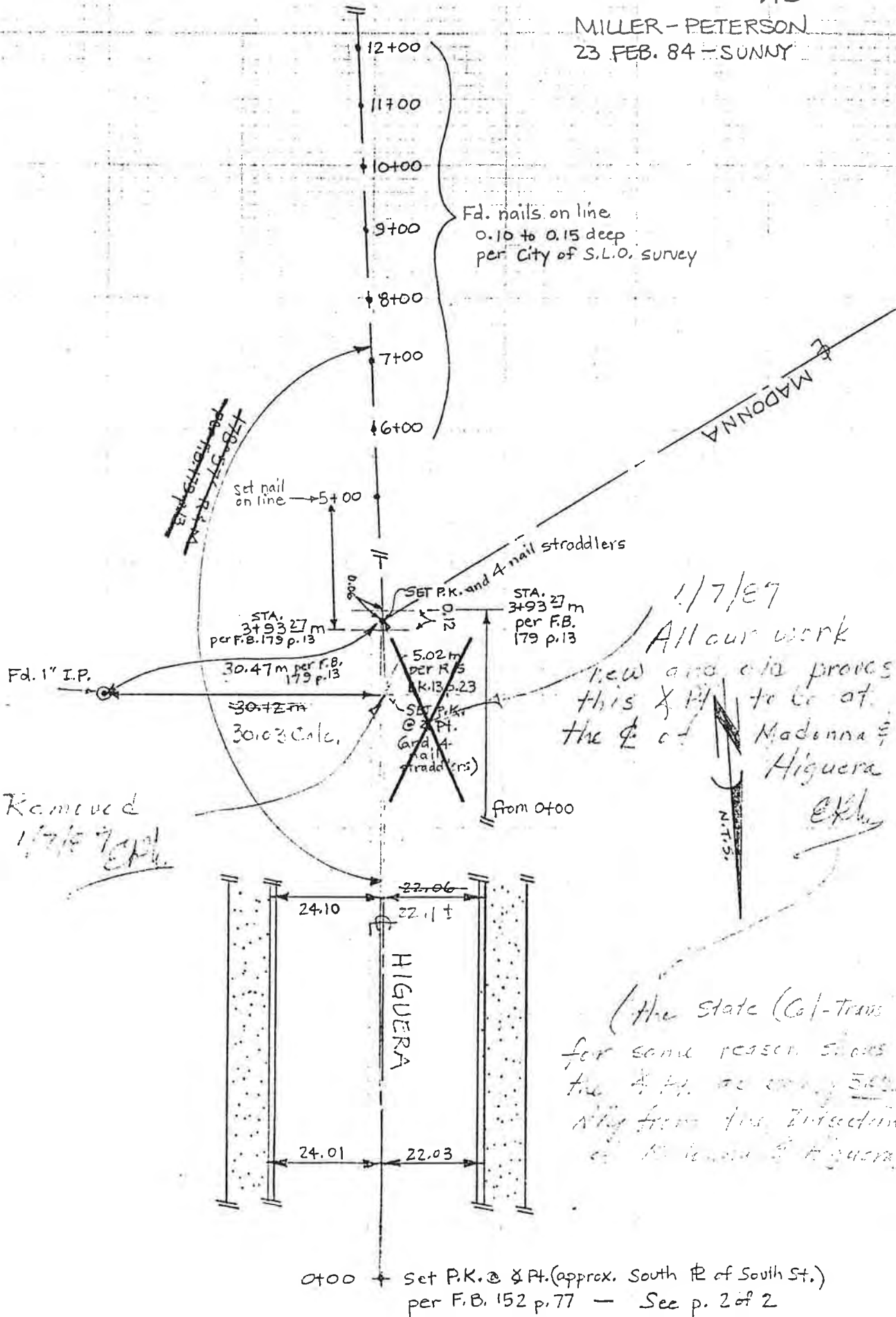
88.55 m eas.

Set L&T



∴ 6.50 ∴ 14+75 Per St. Plan

MILLER - PETERSON
23 FEB. 84 - SUNNY



Fd. nails on line
0.10 to 0.15 deep
per City of S.L.O. survey

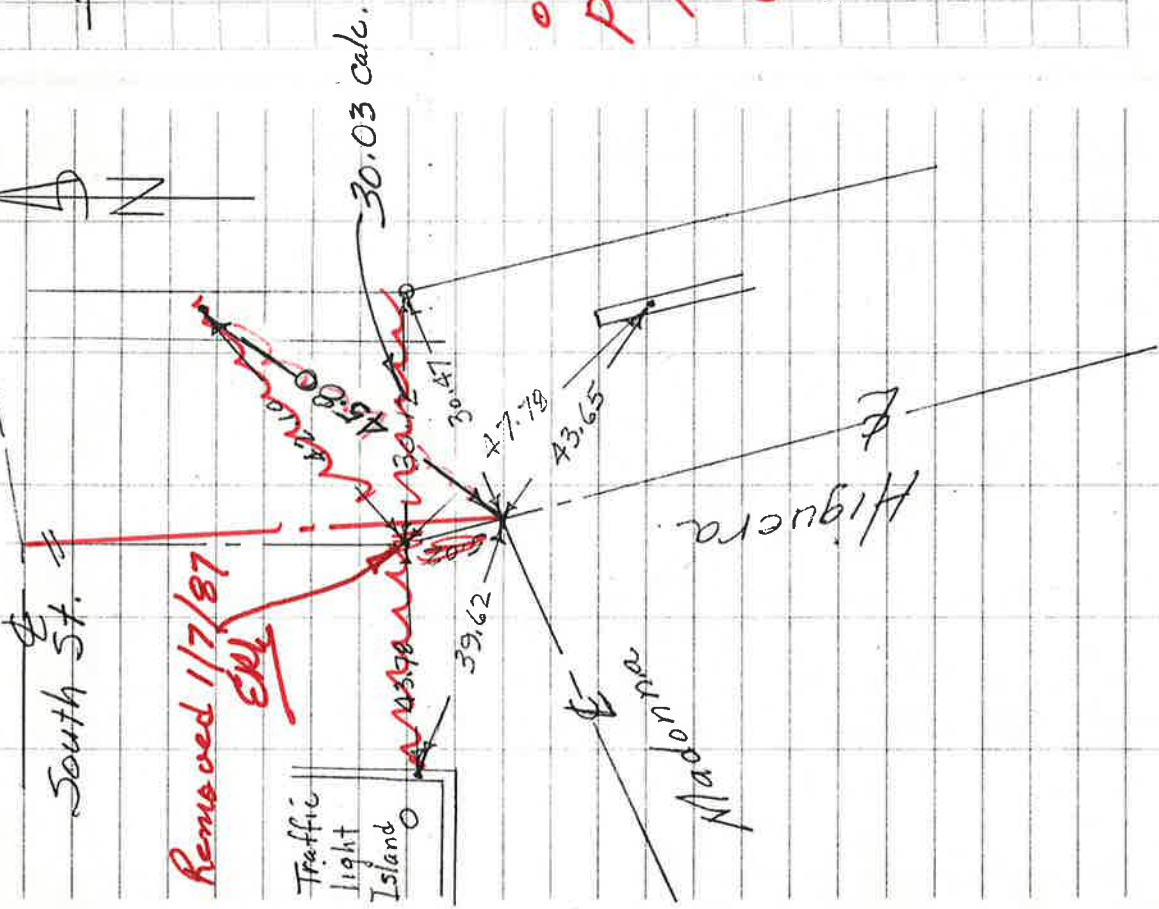
1/7/87
All our work
new and old proved
this X H to be at
the E of Madonna &
Higuera
E.P.H.

Removed
1/7/87
E.P.H.

(The state Cal-trans
for some reason shows
the 4 H. as being 500
ft from the intersection
of Madonna & Higuera)

0+00 - Set P.K. @ 4 Pt. (approx. South E of South St.)
per F.B. 152 p. 77 - See p. 2 of 2

Higuera & Madonna



3A
Miller-Retison 246
April 9/84

Note: Centerline re-established
March - April 1984
From - South St. to Elks Ln
on Higuera.

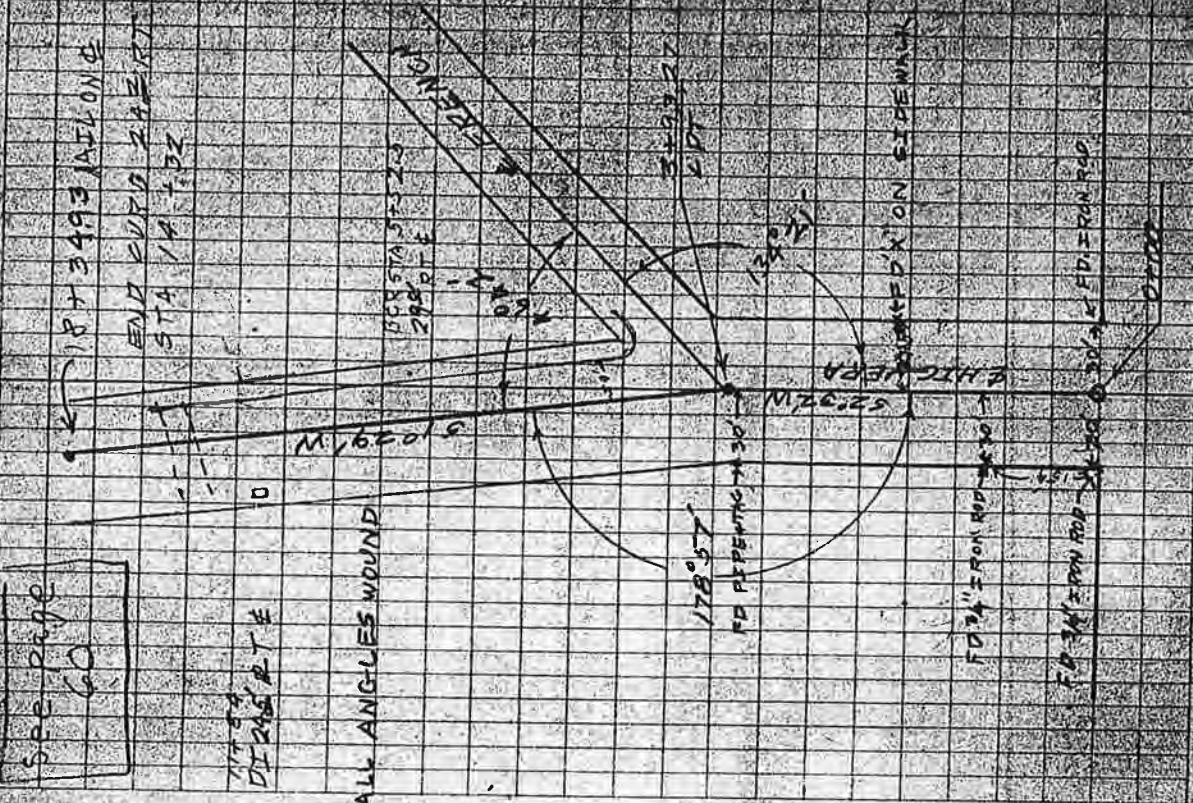
1/7/87

All our work new and
old proves the angle
point at the ϵ of
Madonna & Higuera

(The State (cal-trans) for some
reason shows the angle pit as
being 5.02 Northly from the
intersection of Madonna & Higuera

ERL

FB. 119
SOUTH HIGUERA
7-14-60



See page 60

117.50
DISSIMILATE


ALL ANGLES WOUND

ALIGNMENT NOTES FOR

TIES FOR POINT

NAIL IN LINE

TAGGED PERS



Miller-Fraser - Examin
FB. 259, P. 36 July
A. 38

Madonna Entrance

113B

Set Mon.
1988

Freddy, Ramp.

121.01 meas.
180° 01' 15" meas.
180° 01' 45" Plan.

49.65
30+00.00 Plans
LAT&T-FCE 21807
prop for

Adjusted
-0.06

31+42.14
39.98

142.20

49.82 meas.

545.35 meas.

36+87.49
27.65 meas.

37+15.14

258.89 meas.

Madonna

113C

39+74.03

674.47 meas.

113D

46+48.42
Nail set by
Roger Kempton

31.38 meas.
Plan 31.36

Dalidio

B.C.
PK. Nail.

46+48.42 Plan.

RCE 6023

Fd I.P. (1")

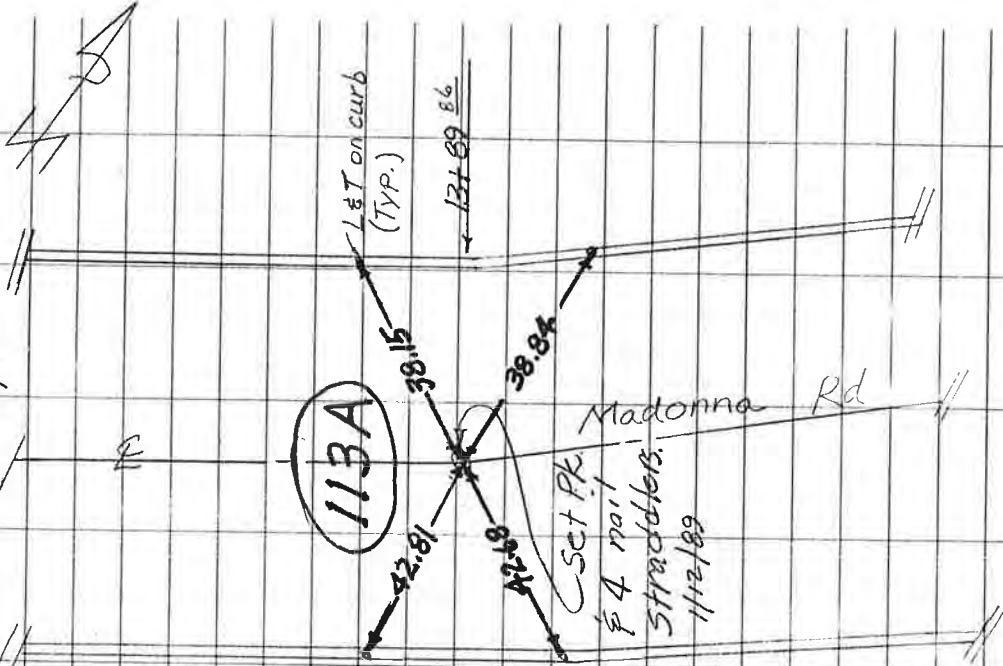
0.06

Recorded on 1988
Shopping Center
Parcel Map. ELL

Set Mon's. June 187 ELL

Madonna Rd. & Pt

101 Fwy.



Sct Pk
4 mail
straddlers
1/12/89

Higuera St.

39

Miller-Mills
246

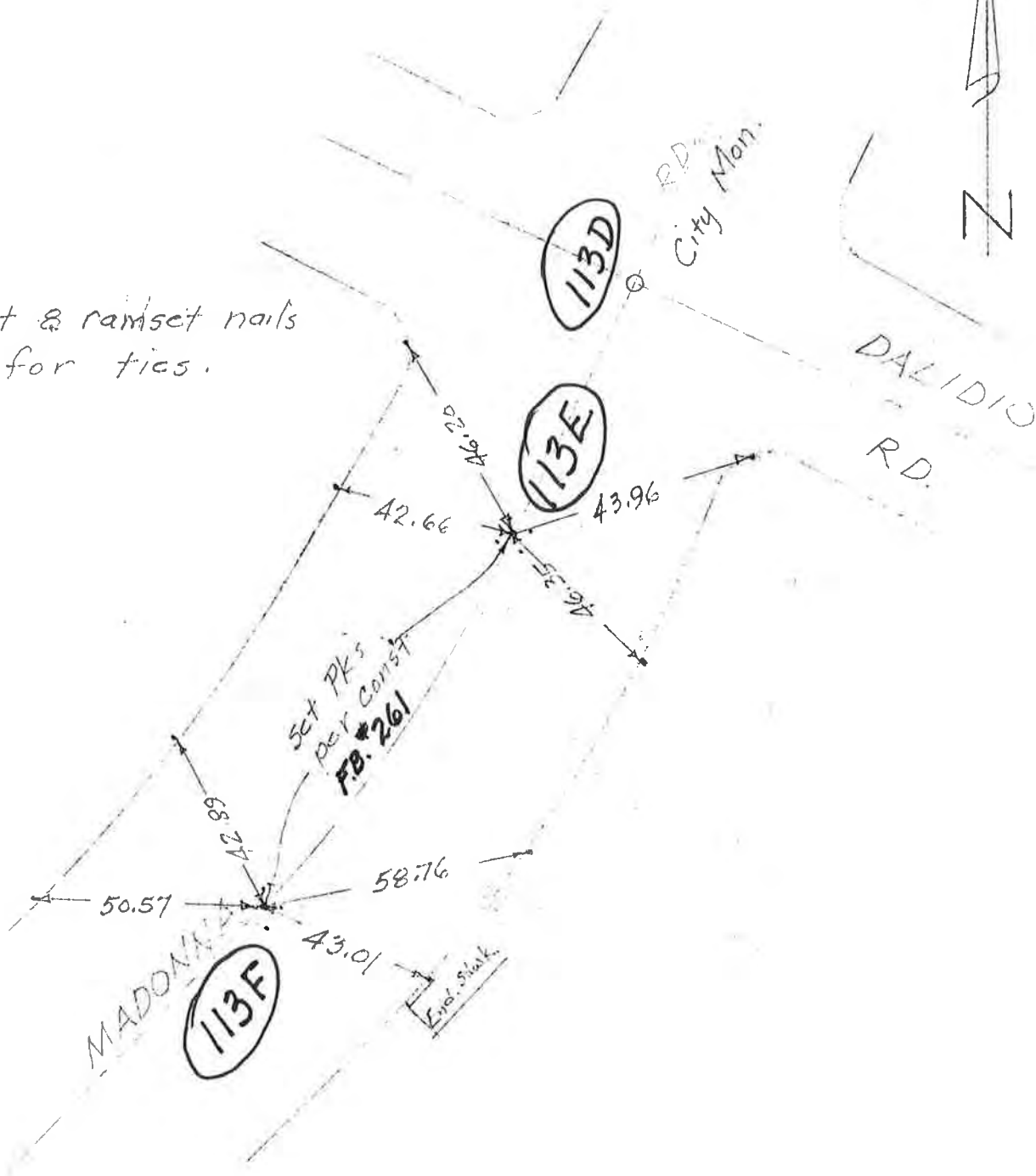
Dec. 12, 1988

Jan. 12, 1989

Miller-Mills
3-9-88



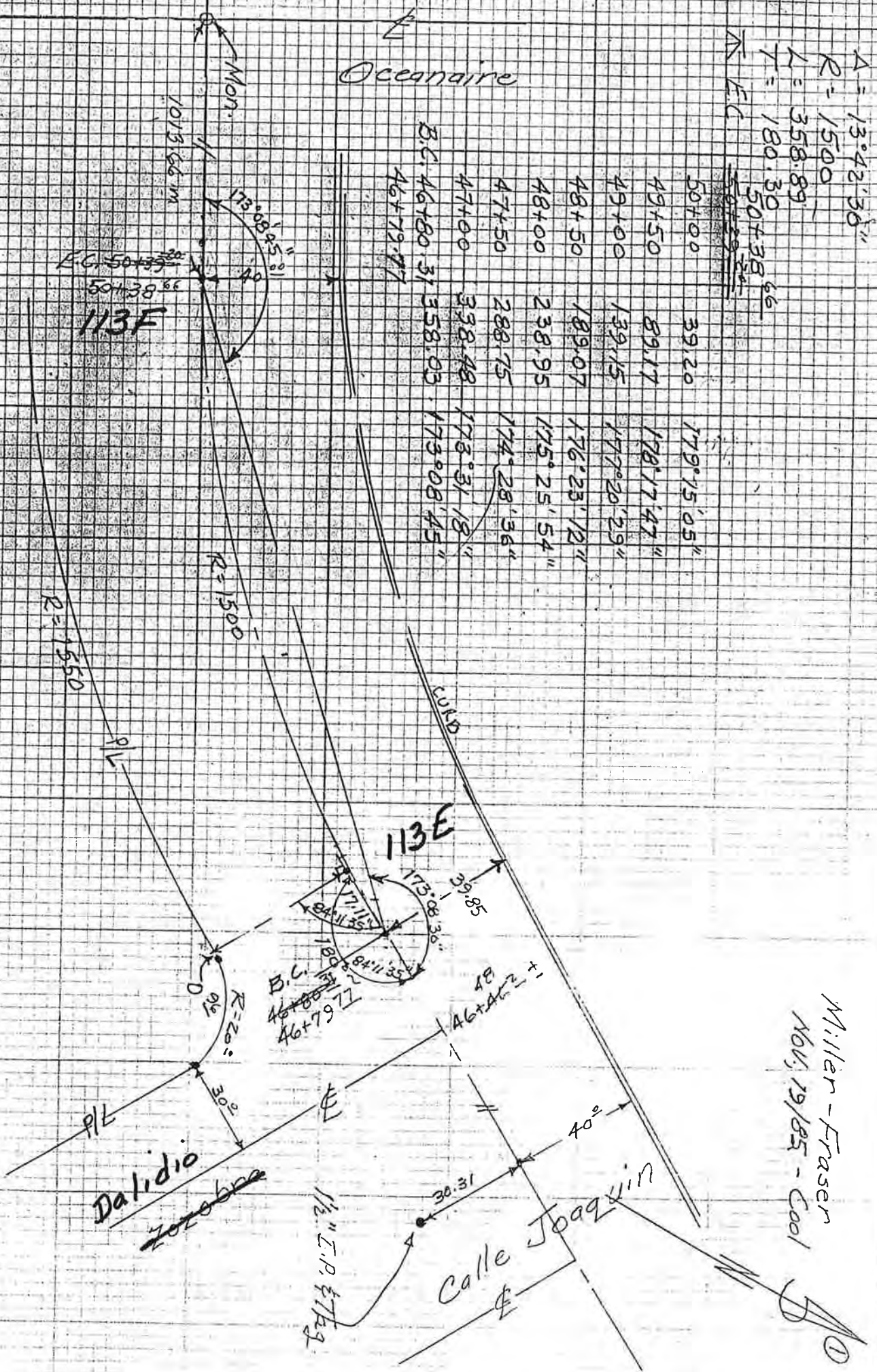
• Set & ramset nails
for ties.



$\Delta = 13^{\circ}42'36''$
 $R = 1500$
 $L = 358.89$
 $T = 180.30$
 $50+38.66$
~~50+39.24~~
~~50+39.82~~

Oceanaire

50+00	39.20	179°15'05"
49+50	89.17	178°17'47"
49+00	139.15	177°20'29"
48+50	189.07	176°23'12"
48+00	238.95	175°25'54"
47+50	288.75	174°28'36"
47+00	338.48	173°31'18"
B.C. 46+80.31	358.03	173°08'45"
46+79.97		

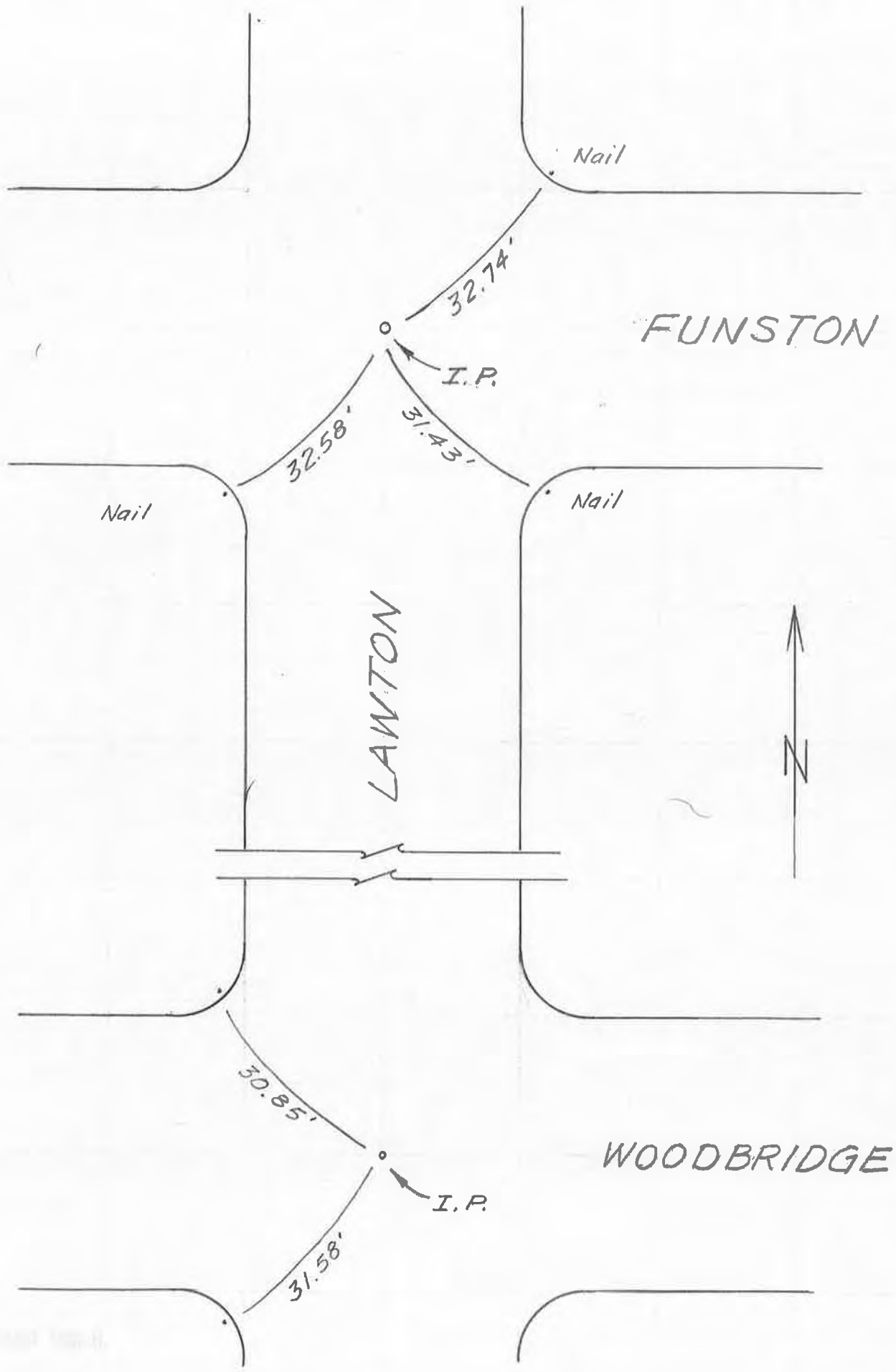


Miller-Frasen
 Nov, 19/85 - Cool

VICTORIA - WOODBRIDGE

FD. 4" NAIL and 4 STRADDLERS

Monument Set in 1988. *SPH.*



FUNSTON

LAWTON

WOODBIDGE



CAUDILL - LAWTON

FD. NAIL and RUSTED TIN 0.10' DP.

Set Monument 1988, Recorded.

SKH

FB 22A

MITCHELL & LAWTON

DR.



30.03

LAWTON

NAIL

30.03

Set monument

1992-9/1


MITCHELL



5

FB 224

MITCHELL and CHANDLER




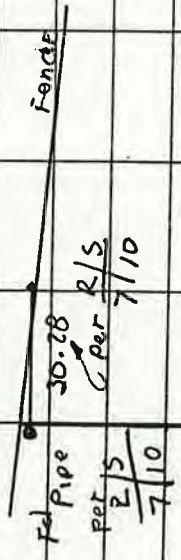
Set Monument
 Recorded, 1988. JPL

1-22-74 49
J.D.B.
F.P.S.

FB # 223

WESTLEY

LAWRENCE DR MEADOW



Monument Set in 1988

MEADOW

LAWRENCE

Set NAIL

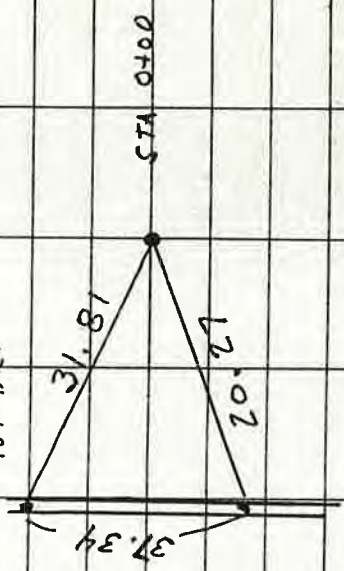
30.00 CD

Fed NAIL
Per 2/5
Per 10/70

STA 0+00



WATER DEPT NAILS
TOP DR.



HOUSE
399

CHANDLER - LAWRENCE

FD. SPIKE 1" DP.

Monument Set in 1988, Recorded.


Ed

and 4 NAIL STRADDLERS

74


FB 221

PERKINS & ROCKVIEW



Set Monument 1988
 Recorded. *[Signature]*

S. Higueras 87 E 725.

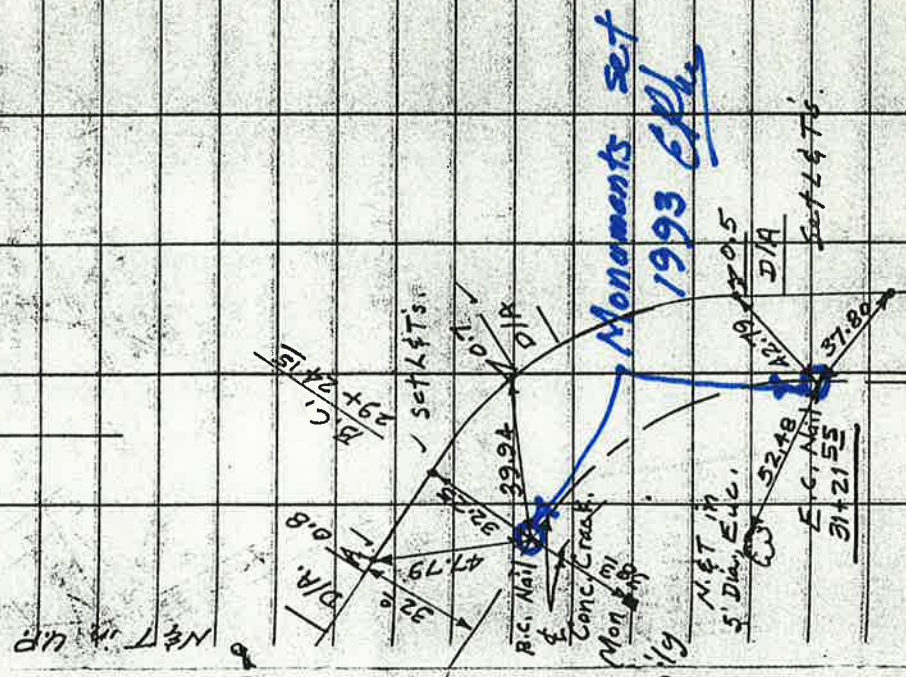


Fd. Hwy tilted w/ by fill.

Oct. 13/80

* See next 2 pages

F.B. 242



Monuments set 1993 EPL

See Next Page

Miller - Peter 24
Dec, 28/78 - Cloudy


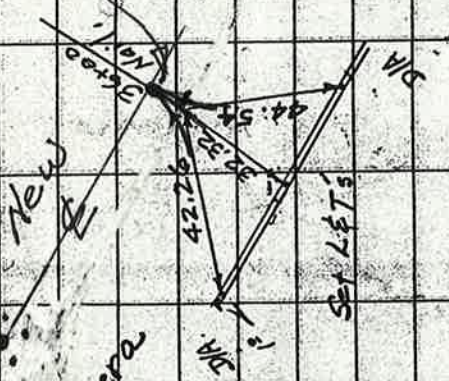
Miller Peterson
Dec. 28/78 - Cloudy 25

F.B. 242

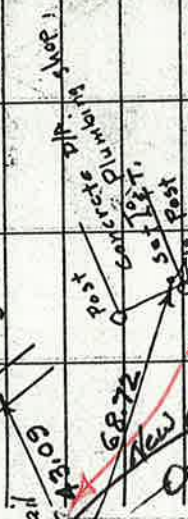
of 511 26100

Correct
Plotting

S. Higuera St & Tics.
E.C. New
Higuera



Net in top
of Planter post.
Set L&T in old walk
by San Luis Nursery.



moved

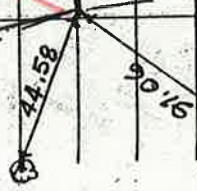
Reset 4/29/93

CPH

State Mon.

39.90
Nat. E.C.
42+45E

See survey
Sheet 123B



End ckg.

Set L&T

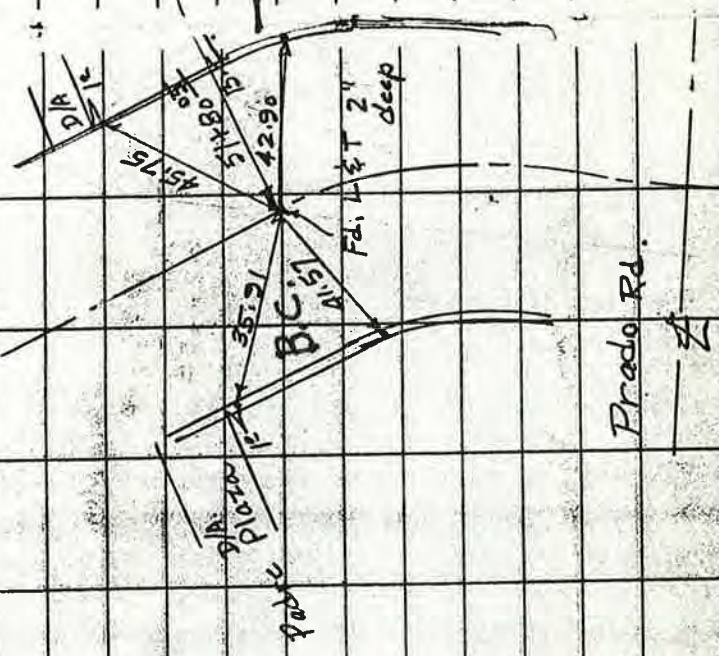
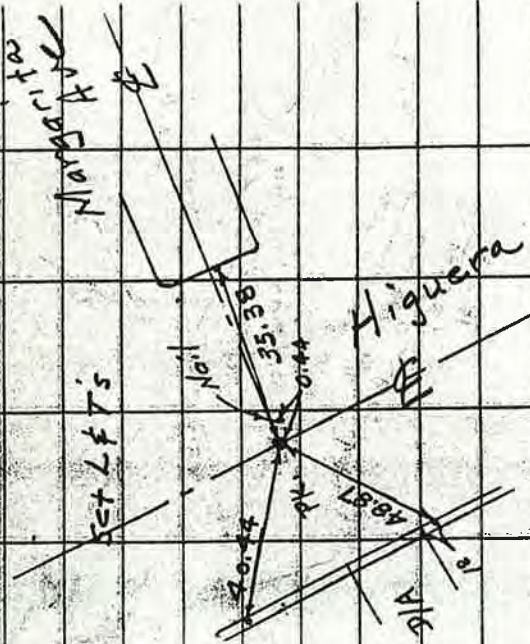

See Next Page.

* See previous
and next pages

Miller - Peterson 26
Dec. 28/78 - Cloudy.

F.B. 242

S. Higuera St & Tris.



Set Monument well with
pin near the top 8/8896

* see previous
two pages

Fontana Ave.

Miller - Criddle
4/29/93
Sunny - Warm
See T₁ 43284-303

E.C.
Mon.

1002.56 m.

Set Nail in Crack and 4 Nail straddlers
B.C.

Fd. old @ Pt.

102.46

P.I.
Set small PK nail.

165.22 + 12.00 m.

102.46

Set PK and 4-nail straddlers
E.C.

Fd. old @ E.C.


1057.47 m.

Margarita Ave

B.C.
Mon.

Prado Rd.

So. Higueras

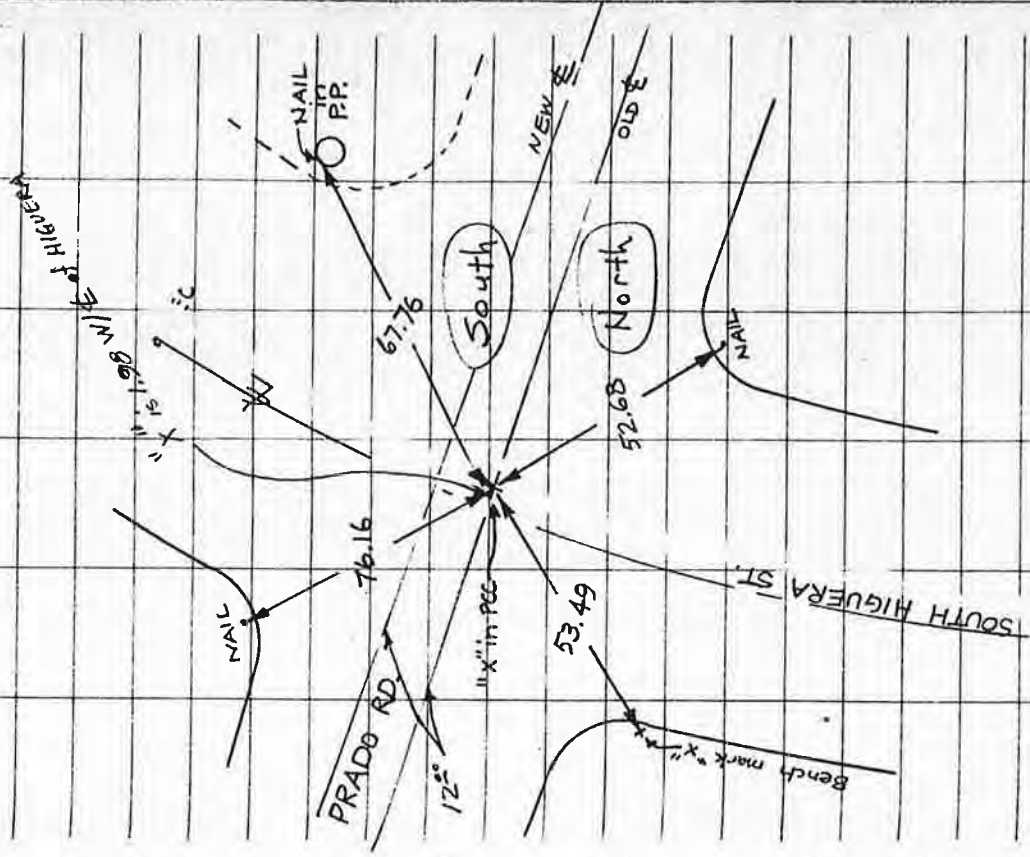


PRADO and SOUTH HIGUERA

FB, 224
12 OCT 1977

ERM, RGP

62



*NOTE: Chiseled "X" lies on
old ϕ of Prado Rd.
but not necessarily
on ϕ of HIGUERA ST.



See F.B. 239 p.53

12.0-A
124A

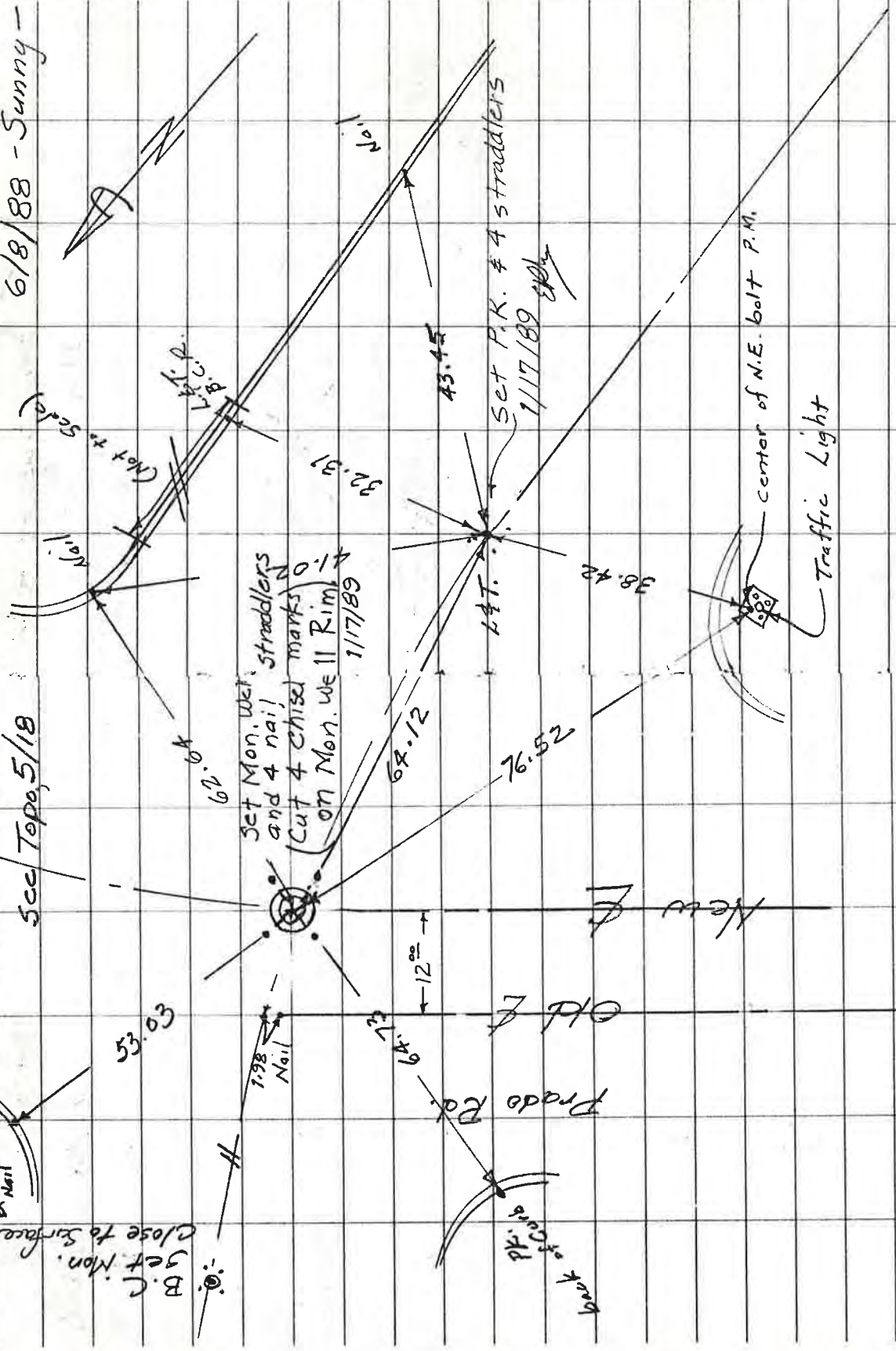
Miller - Mills $\frac{76}{262}$
6/8/88 - Sunny -

Prado & Tics. (for const)

see Topo 5/18

Aiguena - Prado

B.C. Mon. Set close to surface of nail



Prado Rd @ So. Higuera

24

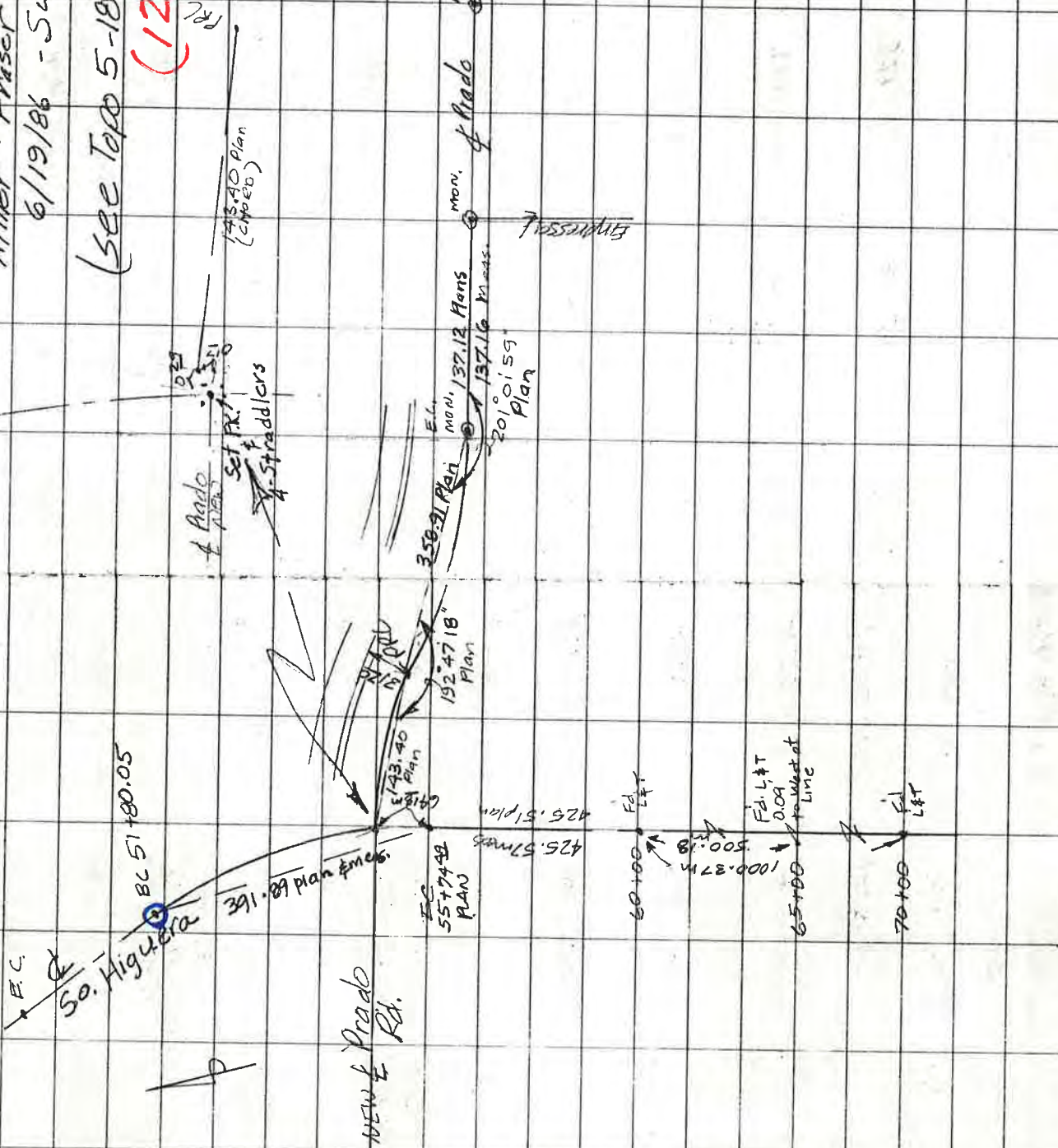
Milbr - Fruser

259

6/19/86 - Sunny -

(see topo 5-18)

(124A)



BC 51 + 80.05

So. Higuera

391.18
new plan 68.18

New Prado Rd.

FS 55774.48 PLAN

E. 143.40 Plan

192.47 18" Plan

350.21 Plan

E.L. 137.12 Mon.

E.L. 137.16 Mon.

Prado mon.

201.01 59" Plan

PRESSURIES

60+00

EL

FD. L. 1.1

0.09

1000.37M

65+00

EL

70+00

EL

So. Higuera @ Tank Farm Rd.

250

Miller - Peterson
Oct, 30/81

70±00
Sunny - Cool
FD L&T

Note: Our

75±00
Tape measures
FD L&T +0.02 per 100'

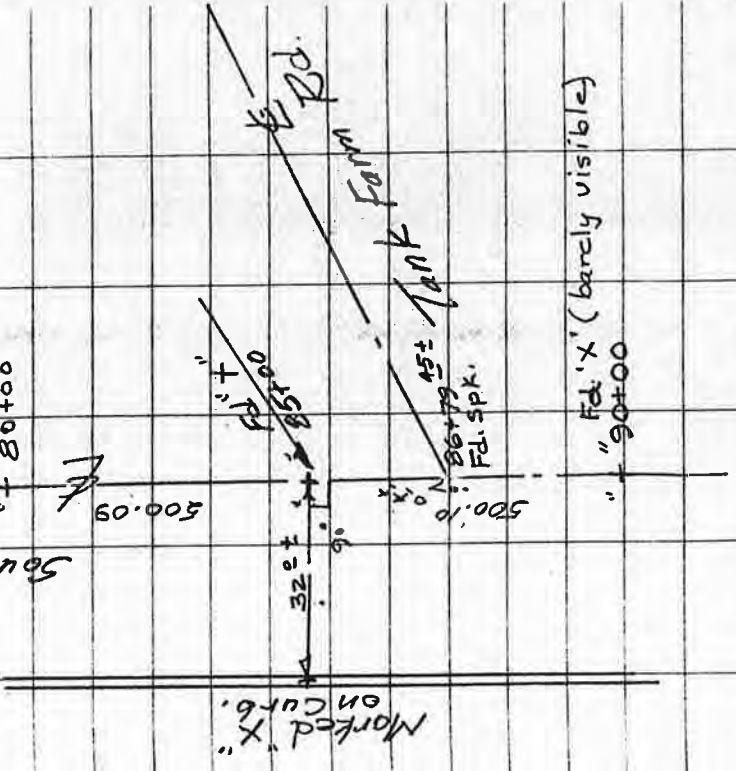
50 each

distance checks

at 500.00 ft

80±00

South Higuera



Prado Road

Topo 7
(125A)

Miller - Mills 7-4
2/28/89 - Warren

Plans #9162 E.C. 55+7+49

Tie-in of recent monuments set by Tracts along So. Higuera.

points established by City from State Hwy Mon. originally.
" + " set every 500' replaced with L&Ts.

#84 Lumber

Monument

Eagles

Monument

Zaca Lane.

Tract #1269

Concrete joint

Las Praderas

Tract #592

Tract #467

Monument

L.O.V.R.

60+00

65+00

70+00

75+00

80+00

85+00

90+00

95+00

100+00

Service Road

Tract #703

Hind

Parcel Map 87-110

Tank Farm

Suburban Road

+2.40 meas.
(+2.00 rec.)

32.50

32.50

32.50

123.03 meas.
(123.24 rec.)

Offset Survey line

13°

13°

13°

0.05

0.35

0.35

1.21

0.16

0.16

17

9

9

Prado Road. E

Miller - Mills

(125B)

2/28/89 - Warm

Plans #9162 E.C. 55+74+49

⊕ points established 7-4 by City from State Hwy Mons. originally.

* Tie-in of recent monuments set by Tracts along So. Higuera.

"+" set every 500' replaced with L&Ts.

#84 lumber

Service Road

Granada Tract #703

Monument

Eagles

Monument, 42.40 meas. (42.00 rec.)

L&T 70+00

13° Offset Survey line

Zaca Lane Tract #1269

75+00

Hind

Parcel Map 87110

Concrete joint 1st

80+00 Pk.

Set L&T

32.50

85+00 Pk.

Tank Farm Road.

Las Praderas 169.10 meas. 169.00 rec.

90+00 Pk.

Suburban Road.

Monuments

Tract #592

32.50

95+00 Pk.

Tract #467

Monument

123.08 meas. (123.24 rec.)

Ed. L&T in Concrete joint

L.O.V.R.

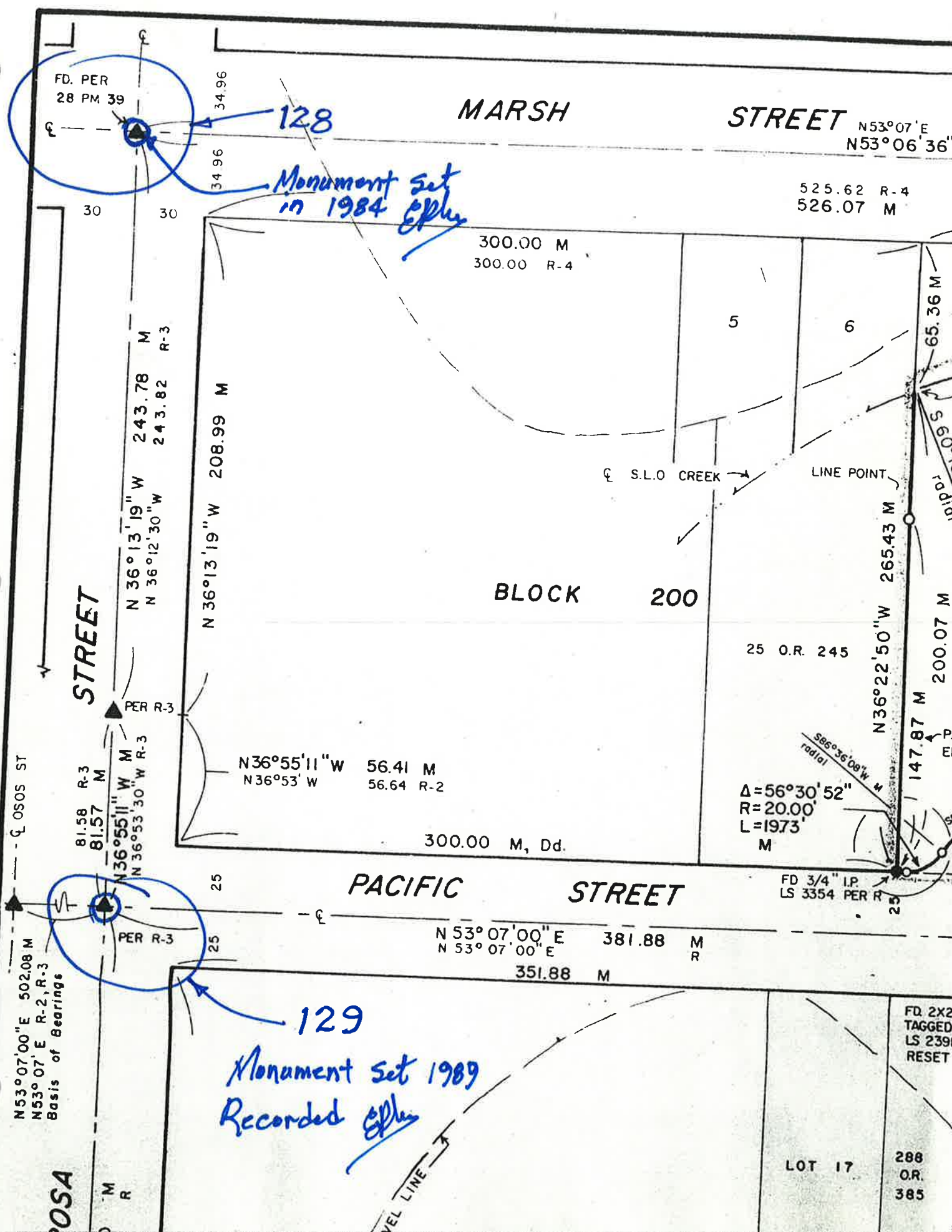
16

MADONNA - PEREIRA

FD. NAIL and STRADDLERS

127
LOS OSOS VALLEY RD. - SOUTH HIGUERA

FP. LEAD AND TACK IN Φ JOINT.



FD. PER
28 PM 39

128

MARSH STREET

N53°07'E
N53°06'36"

Monument set
in 1984
Eph

525.62 R-4
526.07 M

300.00 M
300.00 R-4

STREET

N 36°13'19" W 243.78 M
N 36°12'30" W 243.82 R-3

N 36°13'19" W 208.99 M

BLOCK 200

S.L.O. CREEK

LINE POINT

25 O.R. 245

N 36°22'50" W 265.43 M

65.36 M

200.07 M

81.58 R-3
81.57 M

N 36°55'11" W M
N 36°53'30" W R-3

N 36°55'11" W 56.41 M
N 36°53' W 56.64 R-2

300.00 M, Dd.

Δ=56°30'52"
R=20.00'
L=1973'
M

Sage 36°09' W
radial

147.87 M

PACIFIC STREET

STREET

FD 3/4" I.P.
LS 3354 PER R

N 53°07'00" E 381.88 M
N 53°07'00" E

351.88 M

129

Monument set 1989
Recorded Eph

FD. 2X2
TAGGED
LS 2391
RESET

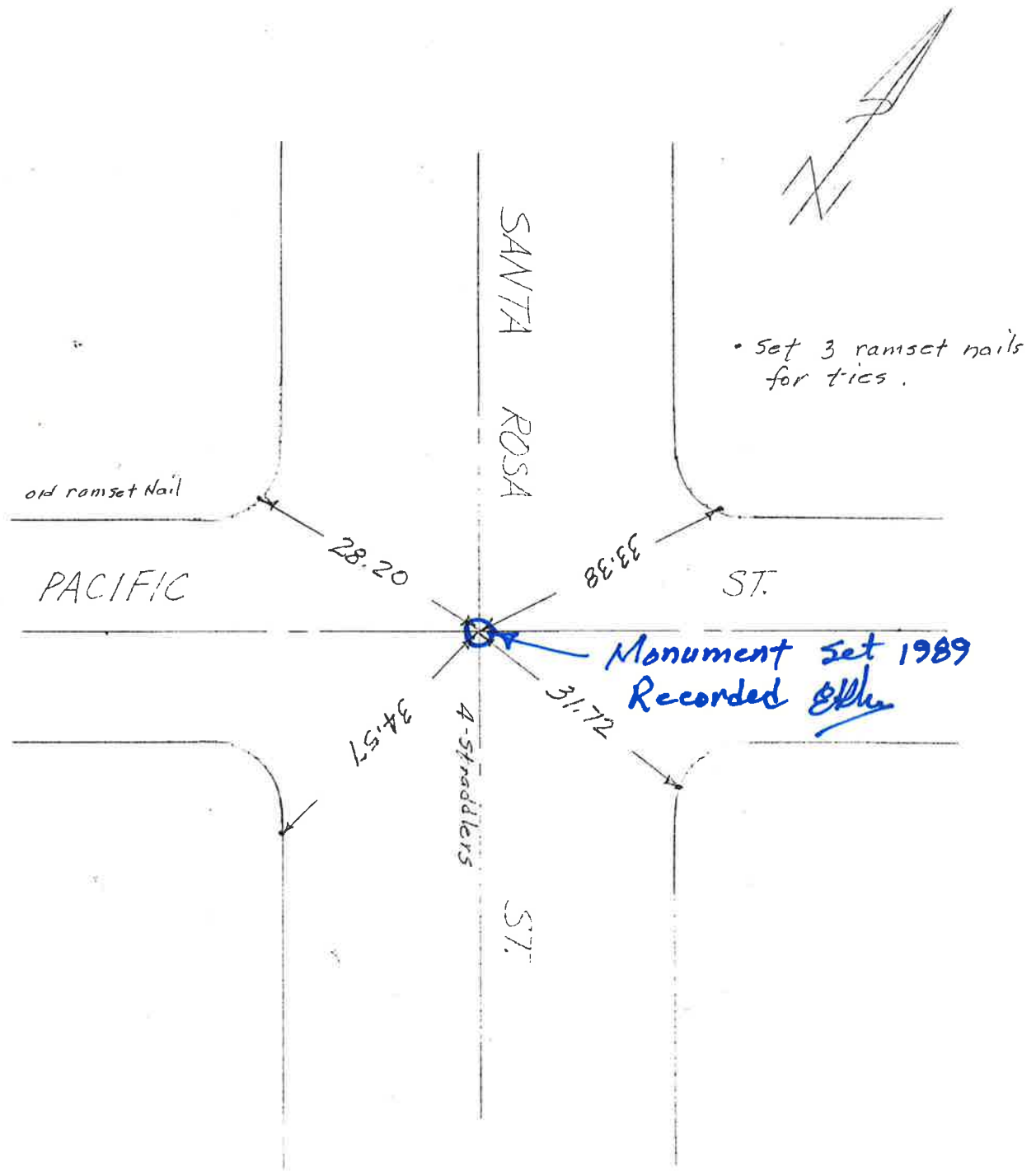
LOT 17

288
O.R.
385

N53°07'00" E 502.08 M
N53°07' E R-2, R-3
Basis of Bearings

OSOS ST

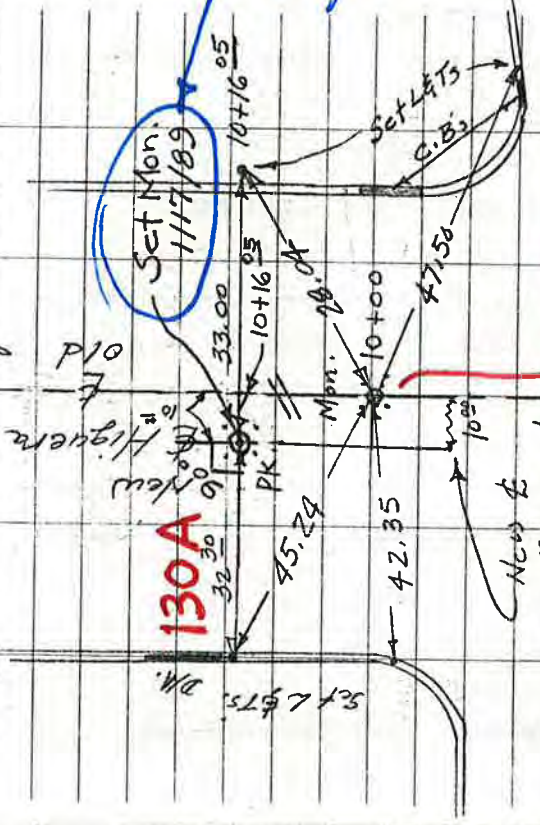
LEVEL LINE



Higuera N. Bndy South St.

130A

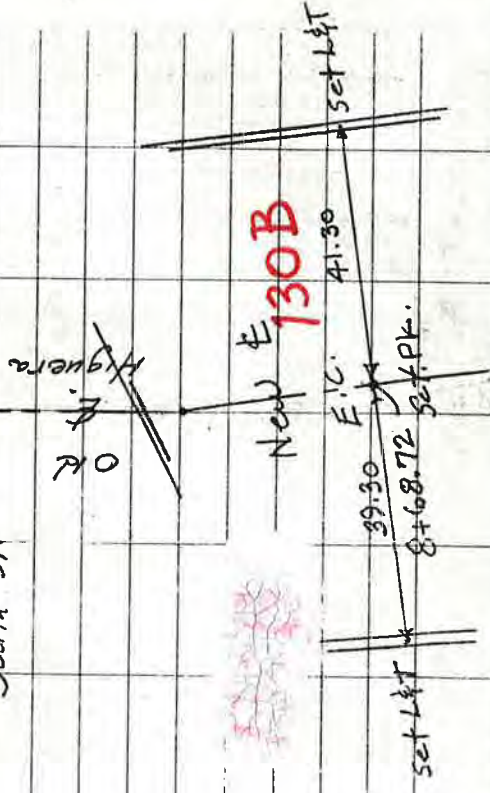
Set Mon. 11/17/89



130

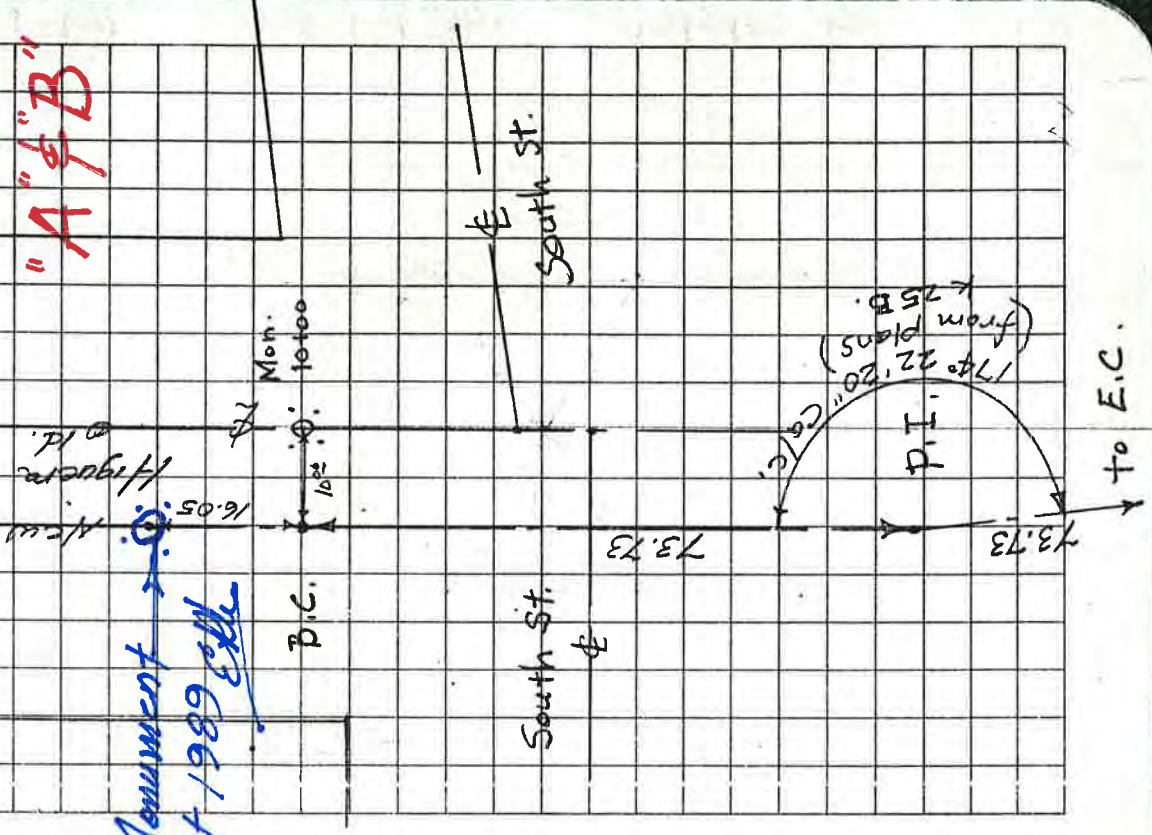


New E 130B



Miller-Fisher 246
Dec, /88

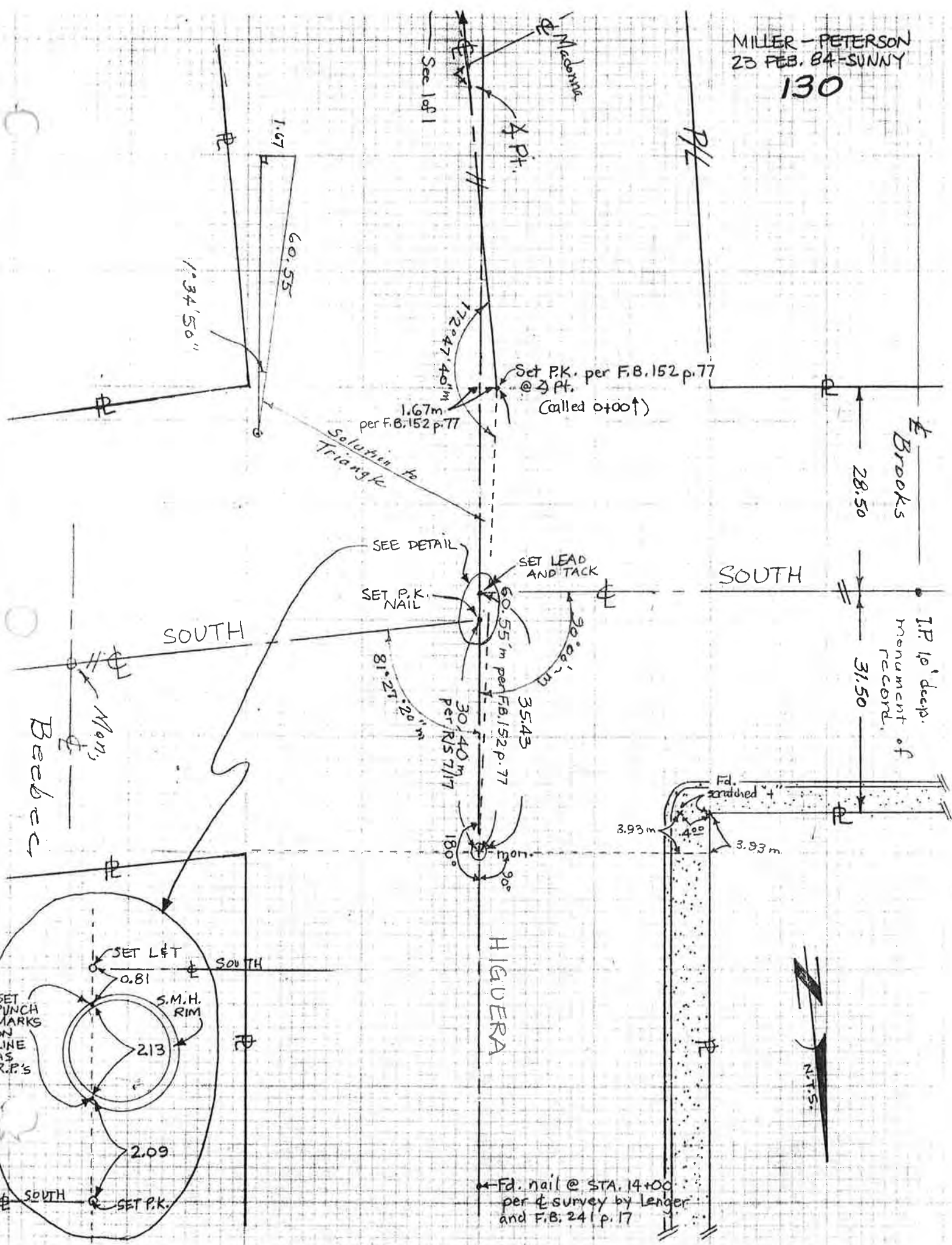
130
"A" & "B"



Monument
Set 1989 Eth

MILLER - PETERSON
23 FEB. 84 - SUNNY

130



Miller - Peterson
3/14/04

High St.

Fed. Mon.

Fed. Nothing
No record

Sandercock

Rebec St

Fed. W&T on line
set 4 Nail Straddlers.

180° 00'

Monument Set
EPL

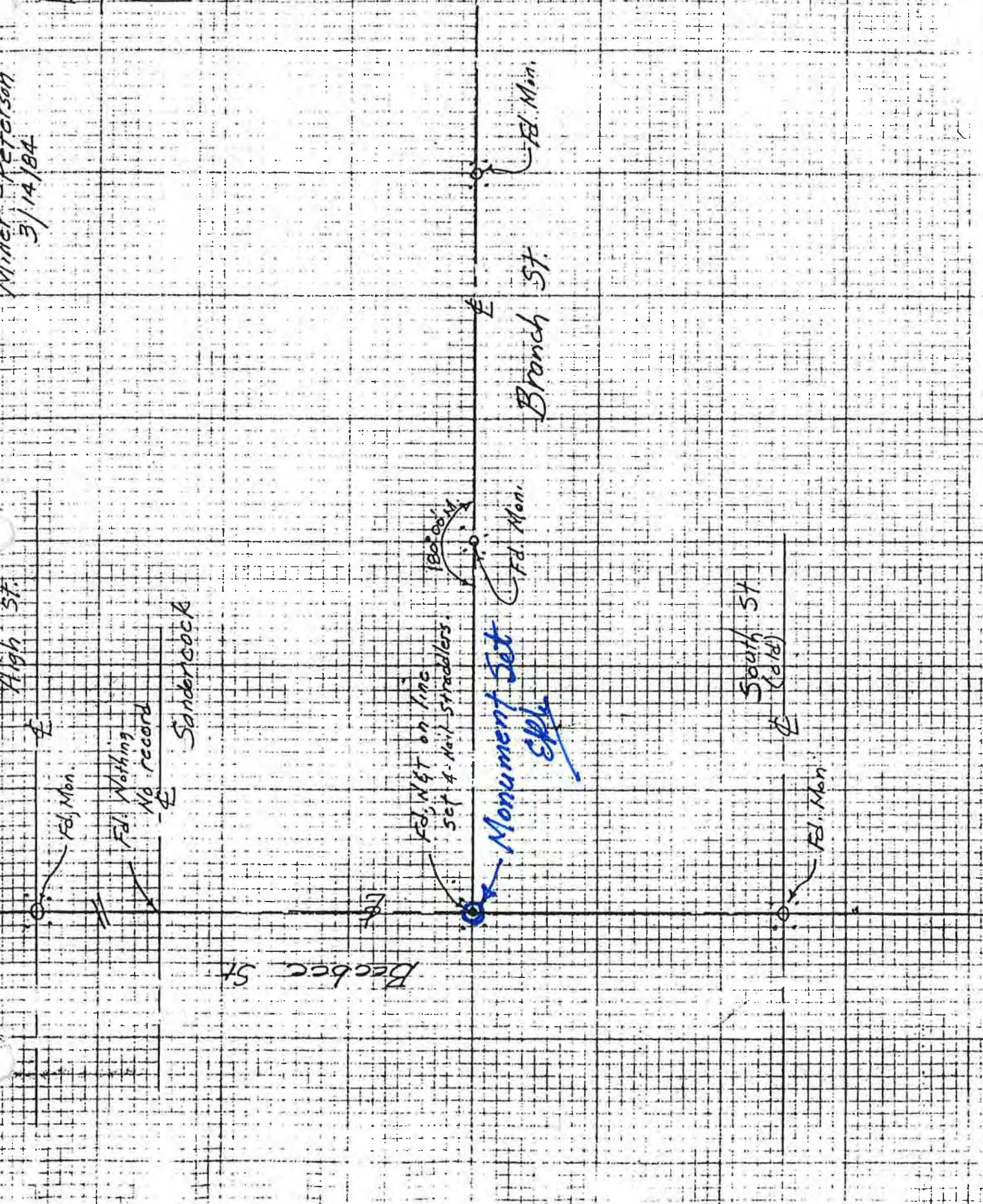

Fed. Mon.

Branch St.

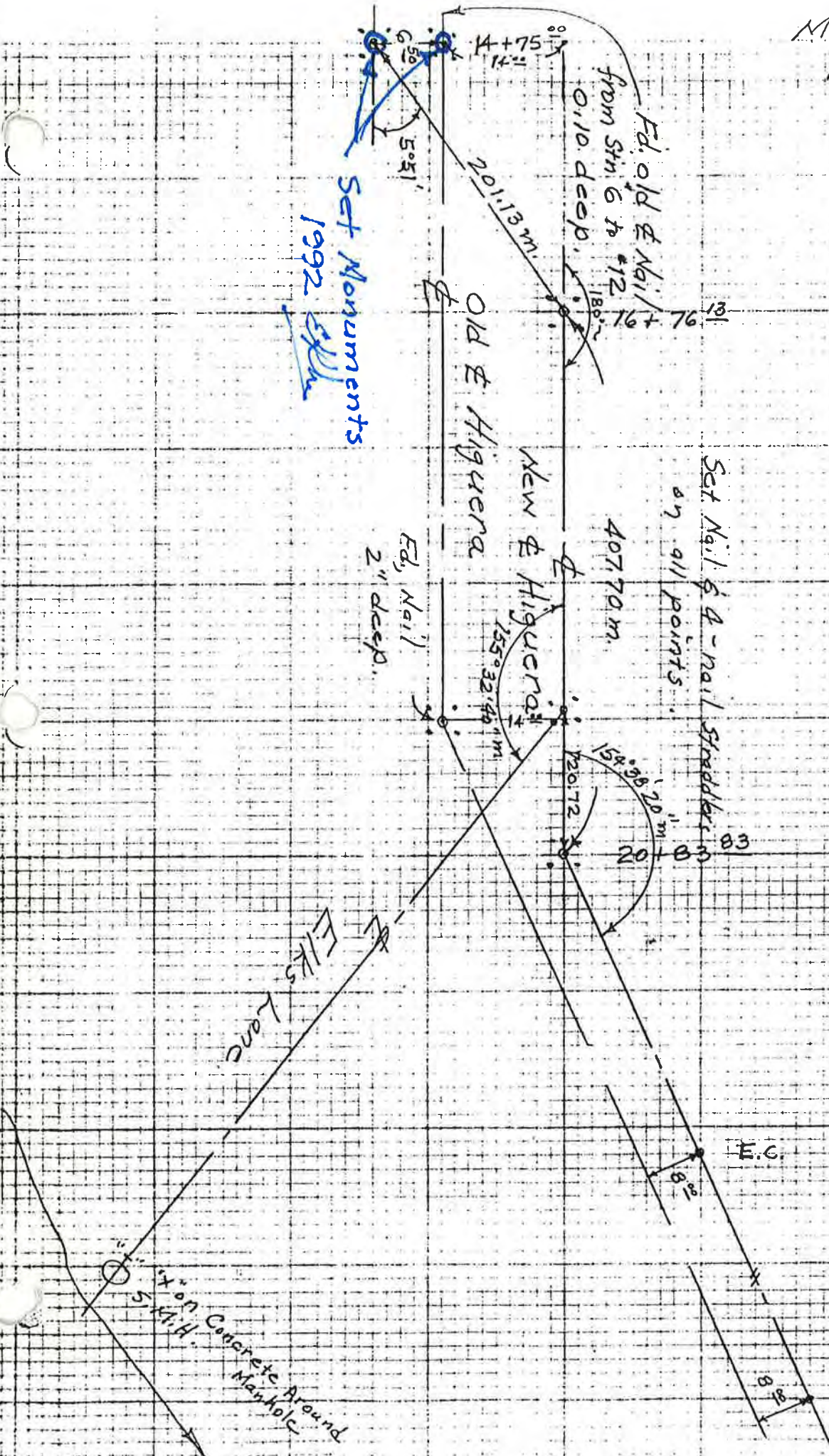

Fed. Mon.

South St
(old)

Fed. Mon.



Miller-Peterson
April 5/84
Cloudy



S.C. F.B. #254 P. 29
 F.B. #204 P. 66
 F.B. #244 P. 60

Set Monuments
1992

Set Nail & 4-nail straddles on all points.

Ed. Old & Nail
from Stn 6 to #12
0.10 deep.

Old & Higuerena

New & Higuerena

Ed, Nail
2" deep.

Elks Land

6" on Concrete Around
Maypole

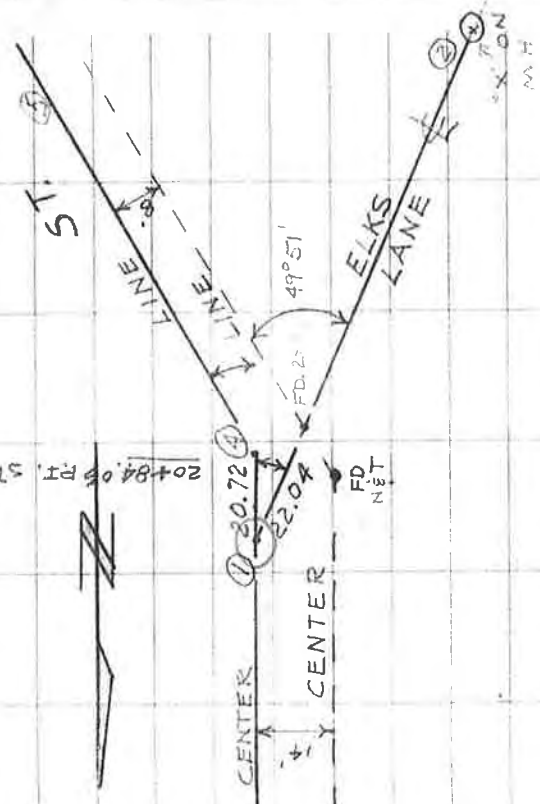
M.C.

B.G.

66
A², DSH, JDB

FEB 15, 1973

HIGUERA (ADJACENT) @ ELKS LANE



HIGUERA

AN @ 1 - 3 TO 5

24° 28' 40

48° 58' 00

24° 29' 00

AN @ 4 - 3 TO 5

54° 28'

309° 15' 20

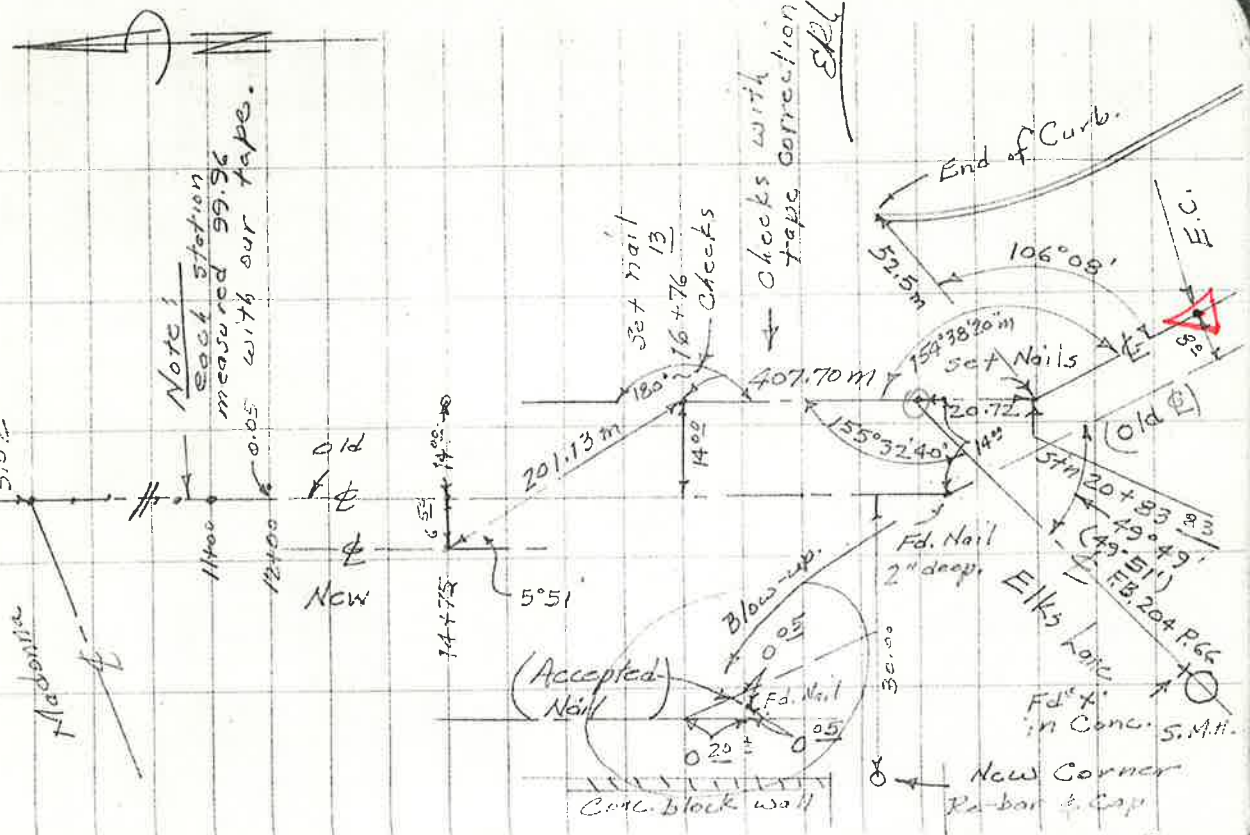
154 37' 40

Miller - Peterson 29
April 5/84 254

O.P.P.

Madonna to Elks Lane

Note
East station
measured 99.96
with our tape.



Cemetary

Driveway

L.S. #4382

19629 27
 392 55 54
 196 29 30
 4397 59 01
 19 71
 20 11

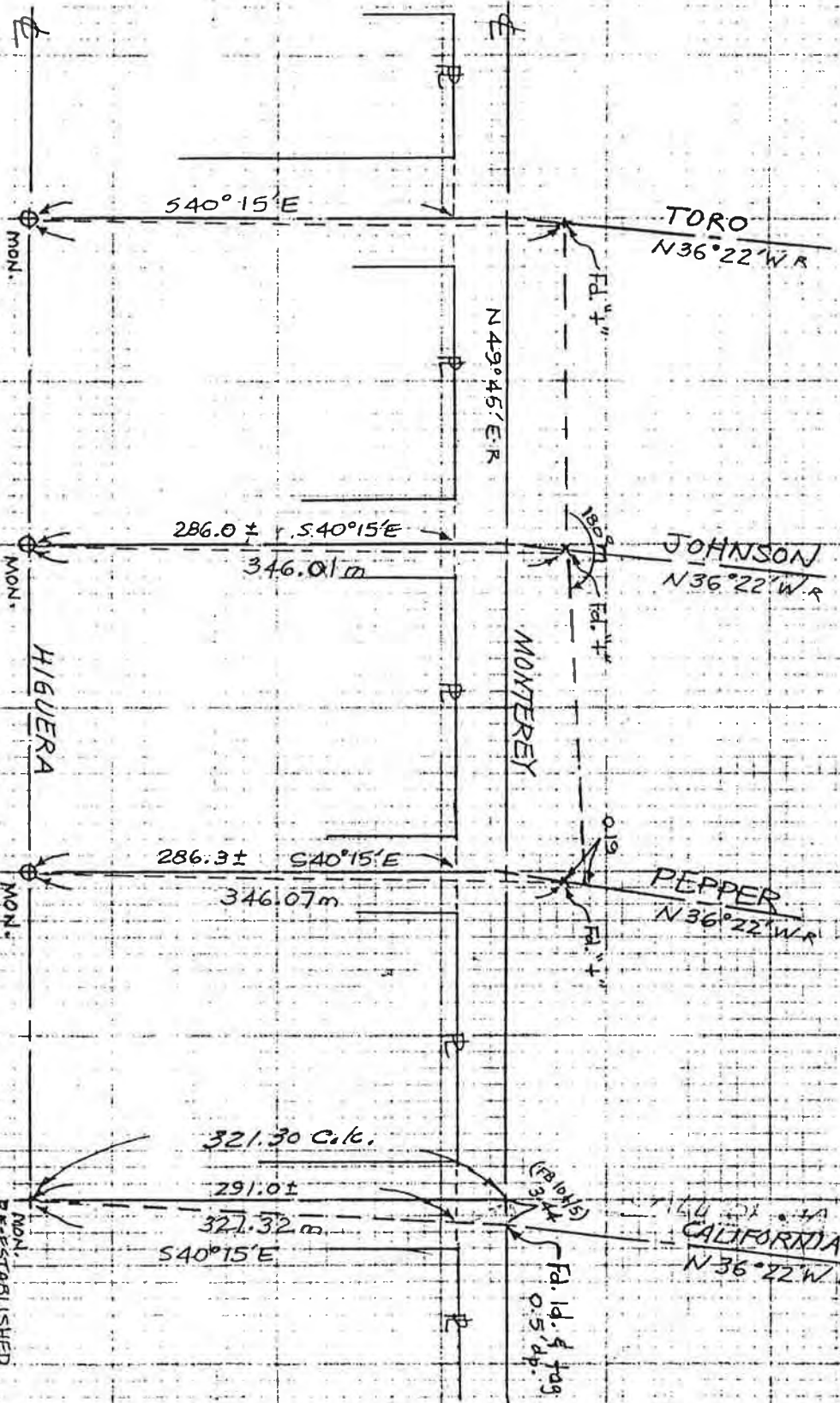
Monument info

MILLER-PETERSON

3 FEB. 1982

OVERCAST

(See 61 and 75)



Miller-Peter, son
Jan, 20/82.

Henderson

See F.B. # 224 P. 76
for ties.

369.59 meas.

369.62 R & M.
R/S 5/27
(P.M. 181 our files)

Abbot

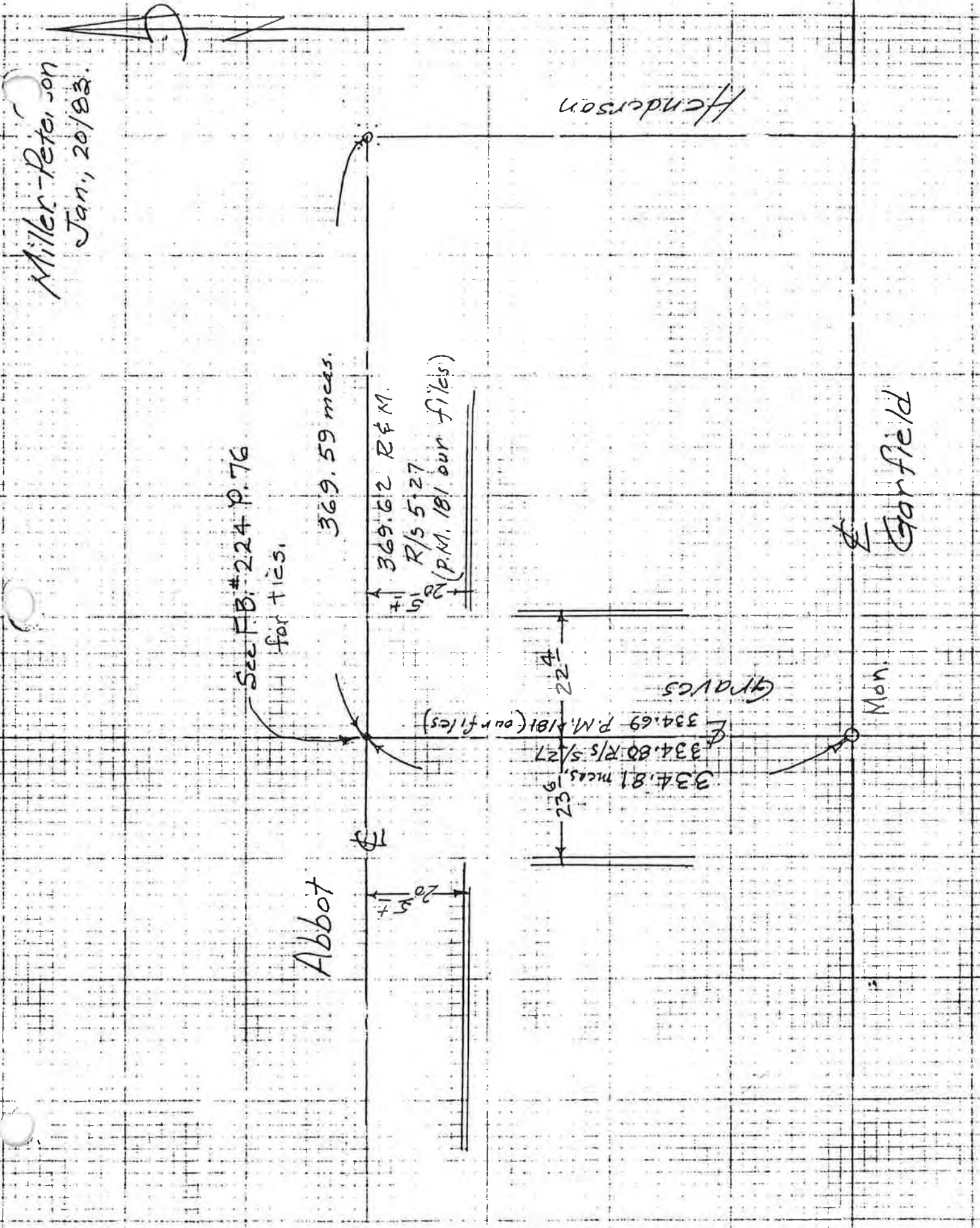
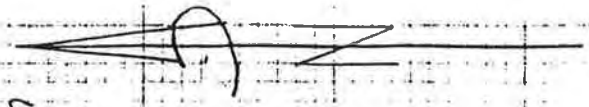
20' 5"

334.81 meas. 5/27
334.80 R/S 5/27
334.69 P.M. 181 (our files)

GRAVES

Mohr

Garfield

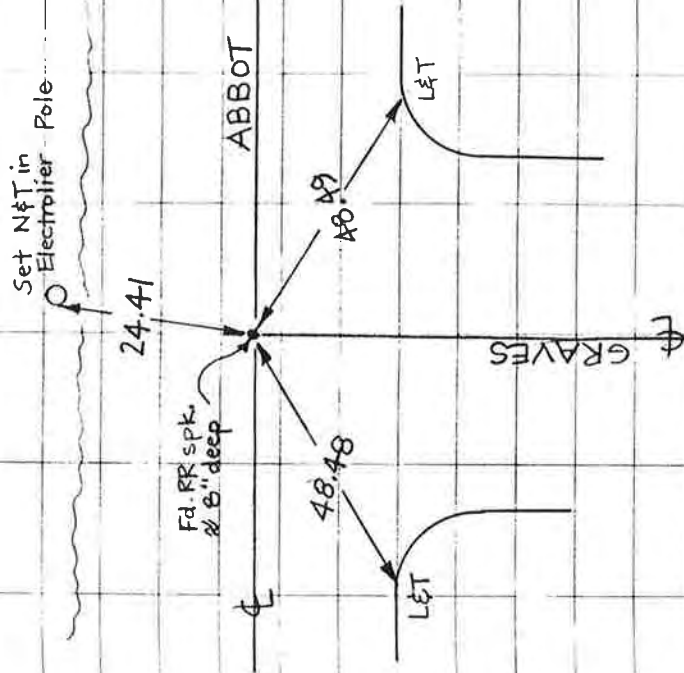


ABBOT and GRAVES

14 APR 80

ERM, RGP

76



See E.B. 242 p. 37

FOOTHILL

CALIFORNIA

CASA

set nail @ intersection

Fd. nail 32.05 (2" dp - Typ)

Fd. round headed nail (Sta. 2) 32.04

Fd. round headed nail (Sta. 4) 32.03

set sight on nail - See Foothill, Carpenter

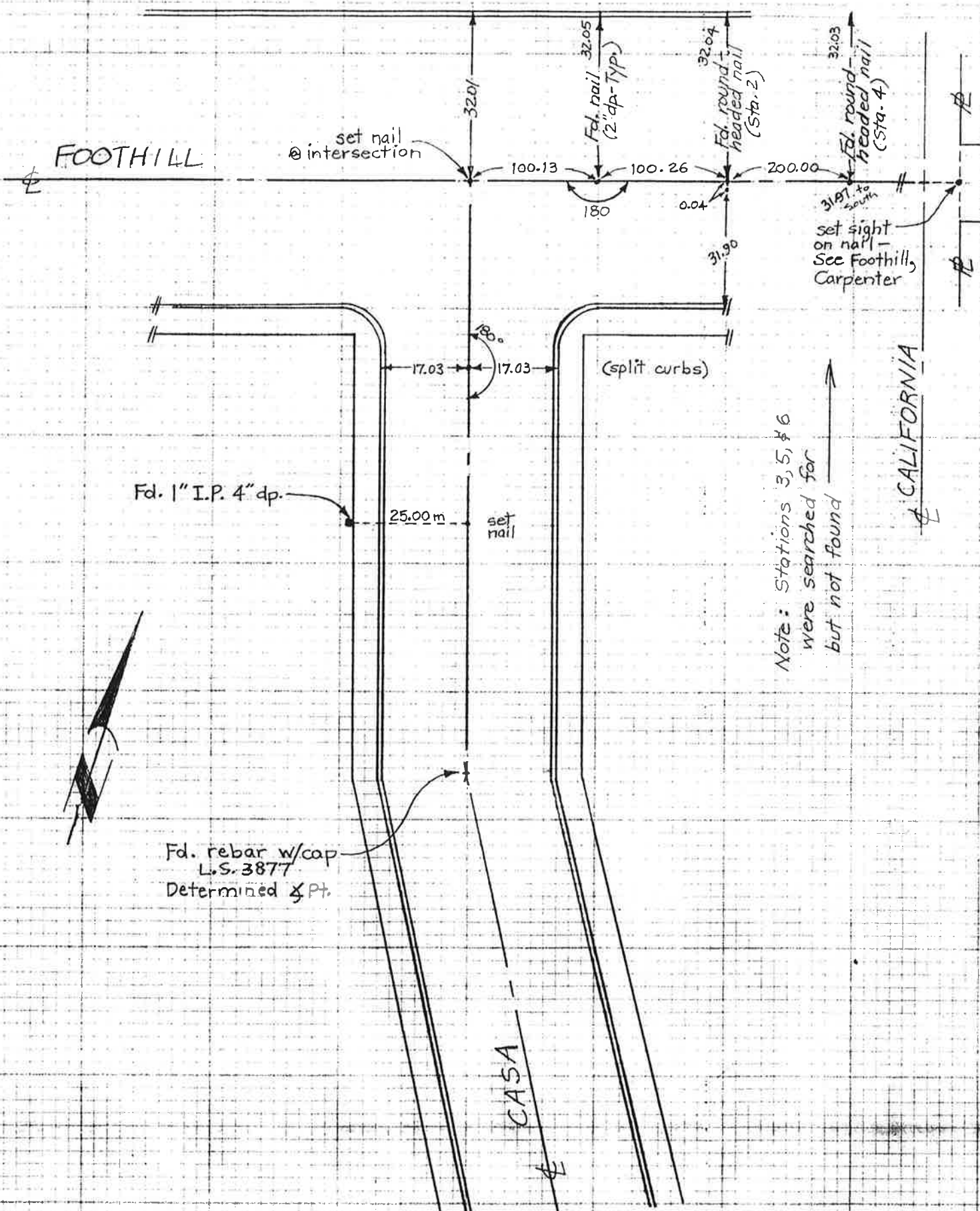
Note: Stations 3, 5, & 6 were searched for but not found

Fd. 1" I.P. 4" dp.

25.00 m set nail

Fd. rebar w/cap L.S. 3877 Determined by Pt.

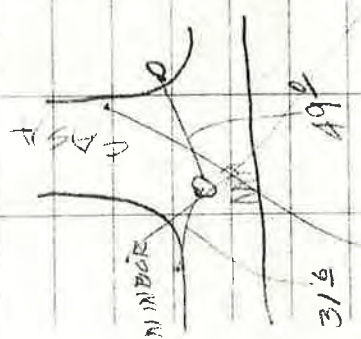
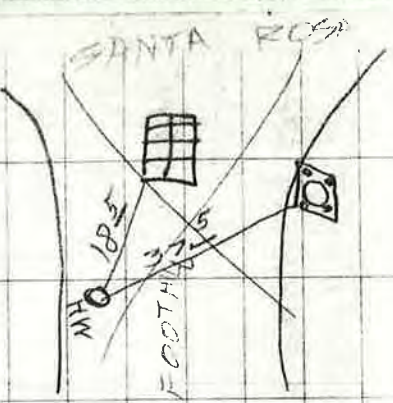
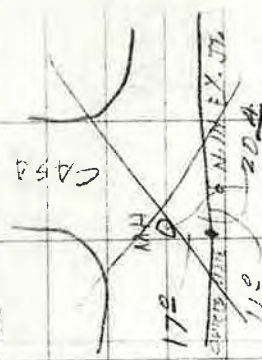
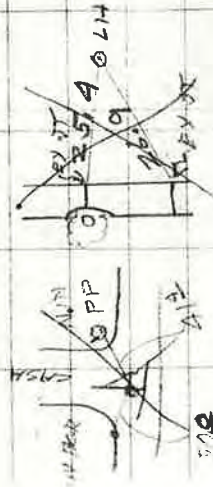
(split curbs)



BIDS OPENED 4-27-64 - 88 WORKING DAYS


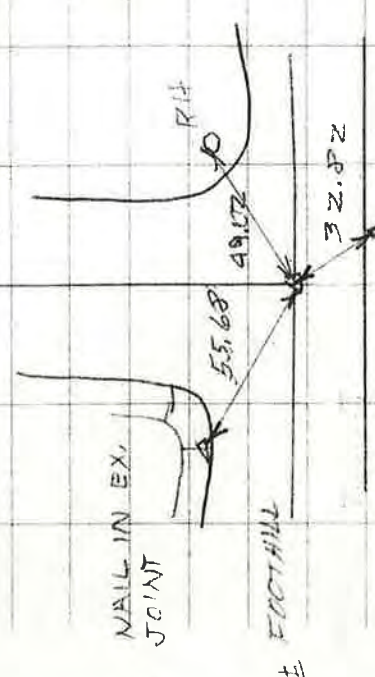
BUS. 929-3221
HOME 929-3917

M. J. HERMAREK, CONTRACTOR "SWEDEN" MICHIGAN
WEST COAST CONST., SUB-CONTRACTOR "MICHIGAN" MICHIGAN



CASA-FOOTHILL INTERSECTION

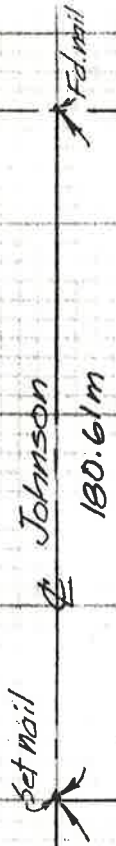
TIES



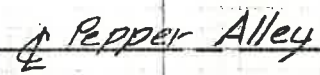
62496 TC. END CURB CUT 256.0Z
59~ 250.58
58~ 249.27

Miller - Fraser
cloudy-cool
March 26, 1985

Miller - Fraser
cloudy, Cool
March 26, 1985



180.61m




165.61m

Set Mail
+ Straddlers

Set Mon. Per R/S 5/5
12-8-87
Tr. M. 7/38
Peach Recorded EPhy

1801m

16.33m
City SLD
Mon.



RECORD OF SURVEY
BK 31 PG 19

(Leonard Lenger)

SURFACE
AS INTER. PT.

LOW SURFACE
FOR KENTUCKY

FL. 3 NAILS IN LINE AS X MARK

N.C.T.N. NAIL BEST REPRESENTS
RECORD 1 WAS ACCEPTED AS
E. INTER. FOR THIS SURVEY

2-7

2-4

NORTH 385.58' M

BEARINGS

320.68' N

R-1 322.54' M

150' R-1 150.27' PM

150' R-1 149.76' PM

594.04' M

STAFFORD STREET
EAST R-1 N89°45'48" E M

NO
DETAILED
NO

KENTUCKY AVENUE

NORTH R-1 N0°01'46" W M
(DISTANCE NOT MEASURED)

Monument set
1988 Recorded.

ELL

FR. 2" STATE HWY B.C. NO
RECORD (ACCEPTED AS
KENTUCKY AVE. E. INTER.)

LEGEND

SYMBOL DENOTES

- MONUMENTS FOUND AS NOTED.
- 1/2" x 24" REBAR SET / CAPPED L.S. 3877
- R-1 ARLINGTON ADDITION LICENSED SURVEY
1 PAGE 24.
- R-2 1949 RECORD OF SURVEY LICENSED SURV
BOOK 5 PAGE 48.
- R-3 TRACT N# 64 "ALTA VISTA" MAP BOOK
PAGE 79.
- R-4 1958 RECORD OF SURVEY LICENSED
BOOK 8 PAGE 104

138

13

13

2

MURRAY STREET

70'

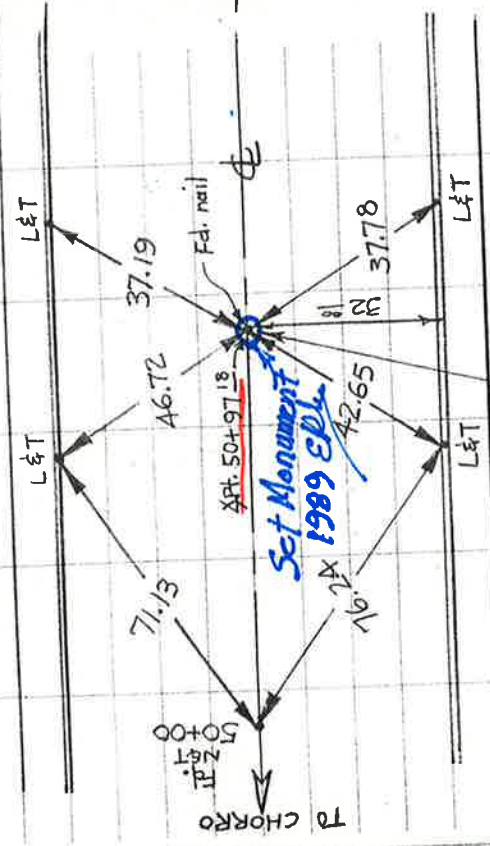
70'

70'

70'

35' R/1/4

FOOTHILL - CHORRO TO SANTA ROSA



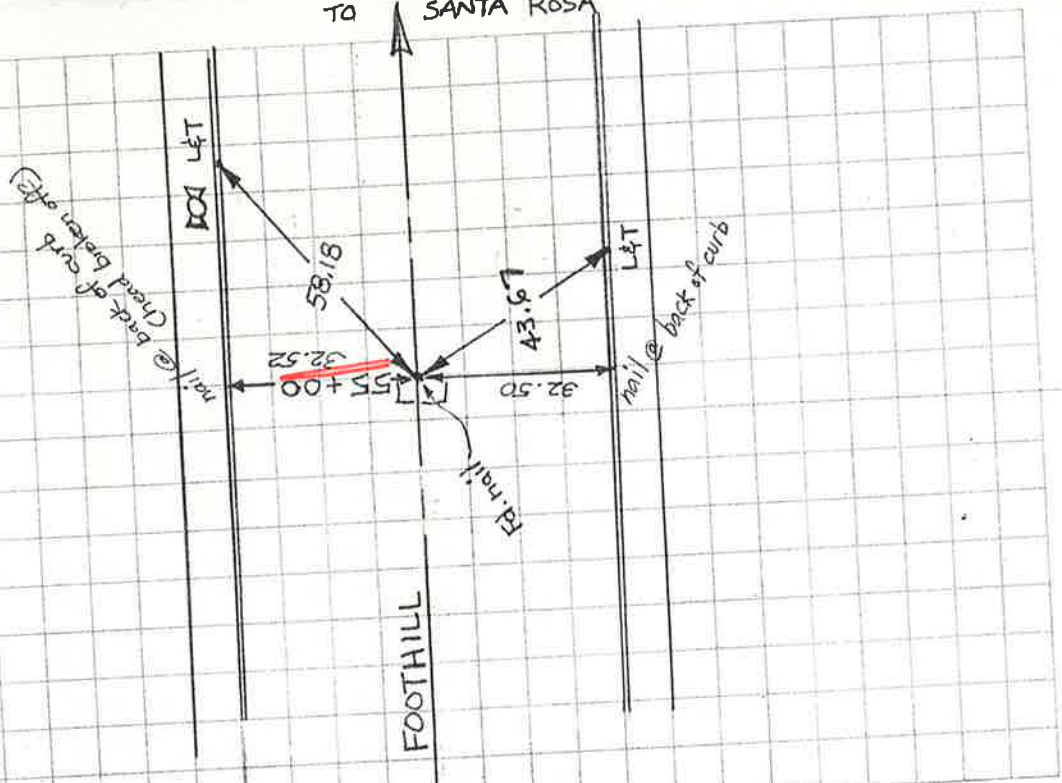
NOTE:
 Tom Givigg Stated that this pt. was created by holding 32' off existing curb by the original survey FB. 195 Page 4 EPL

246

ERM, RGP

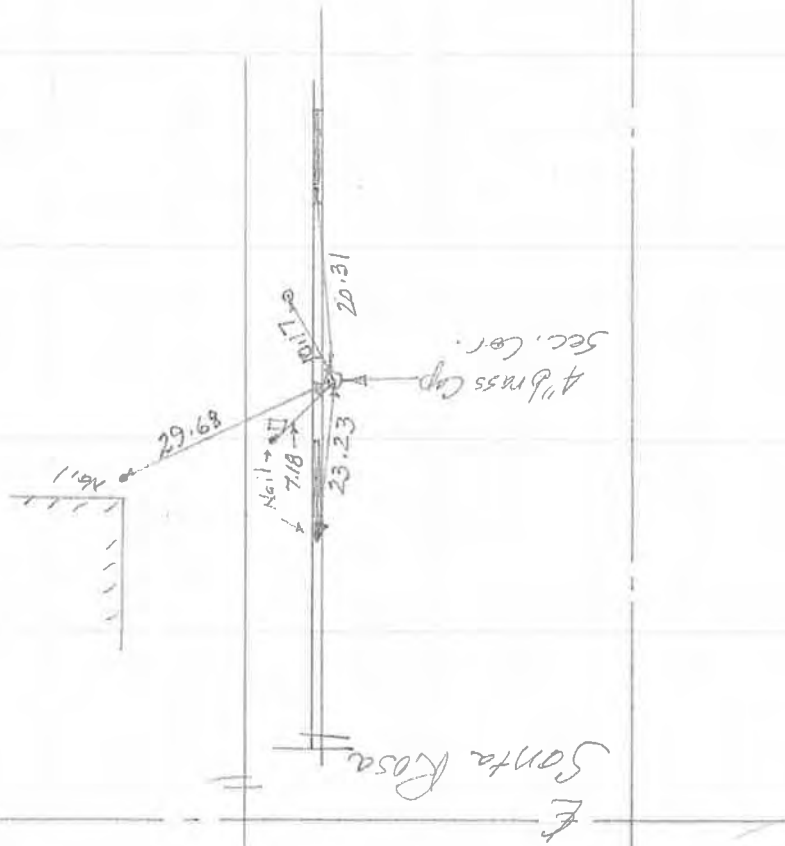
27 NOV 80

TO SANTA ROSA

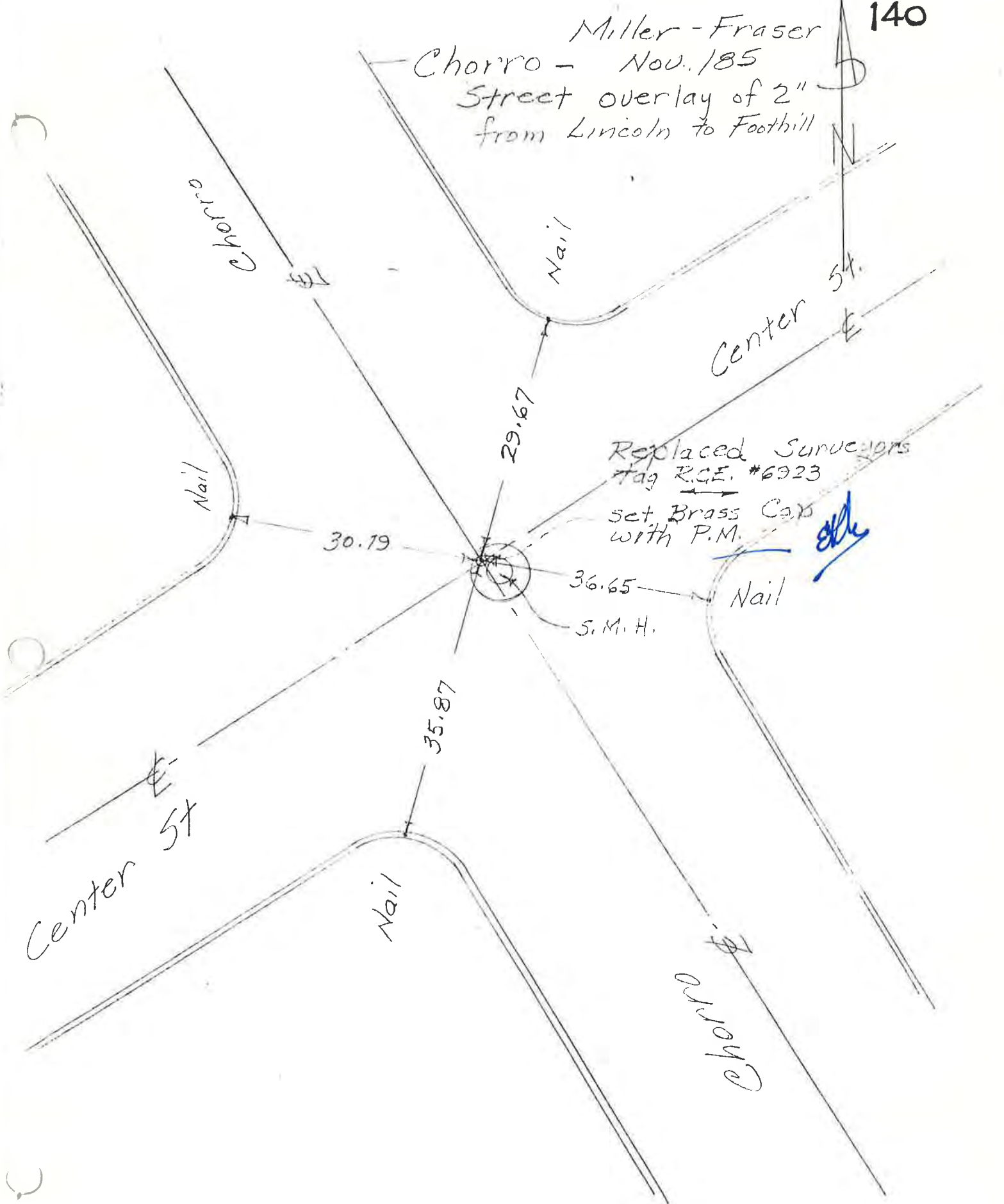


Miller-Criddle
5/18/92 - Cloudy

See Ties #139
(\pm Surveys)



Miller - Fraser
Chorro - Nov. 185
Street overlay of 2"
from Lincoln to Foothill



Replaced Surveyors
tag R.C.E. #6923
set Brass Cap
with P.M.

elc

Chorro

Nail

Center St

Nail

30.19

29.67

36.65

Nail

S.M.H.

35.87

Nail

Center St

Chorro

Miller-Fraser

Feb/86

141.

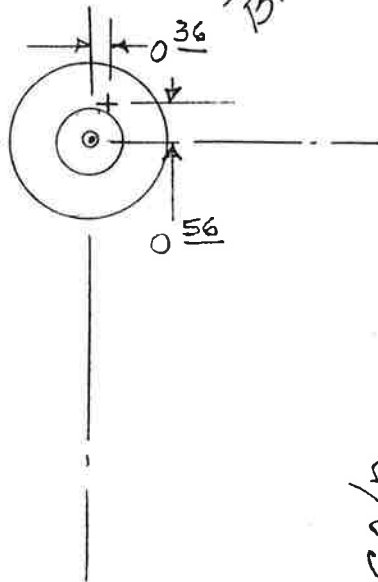
Hill St.

Chiselled 'x' in Conc
by Mon, well rim,

N&T.

Brass Cap in 1 1/2" IP.
RCE 21807

Same
Blow-up.

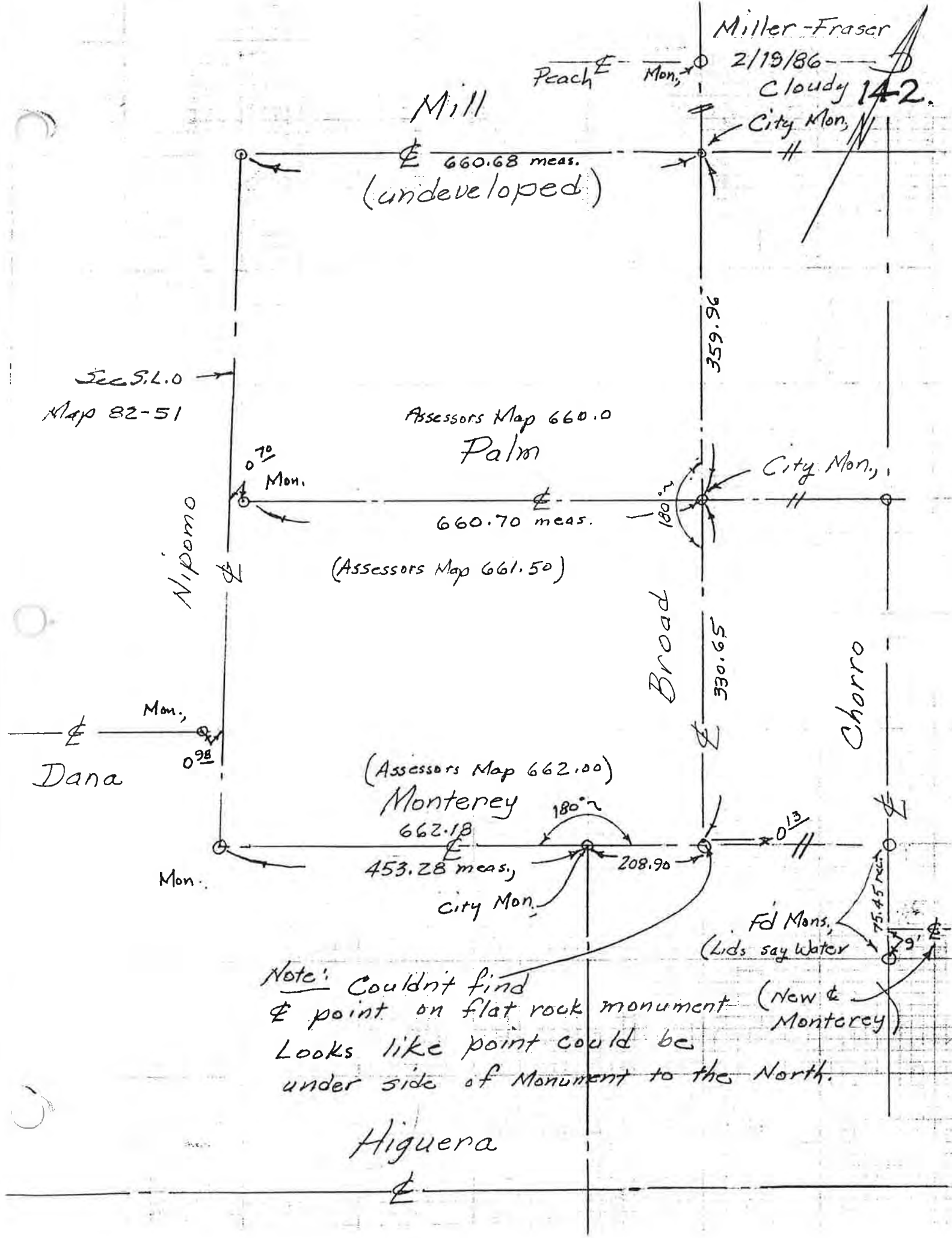


Mth View

Lincoln

Broad.

Mon.



Miller Peterson ①
3/19/82
Sunny

143

Islay

Mon.

Leff

Mon.

0.505

180°

25° 39' N

170.00 set

set Nail.

388.55 meas.
(388.6 mon. map.)

Santa Barbara

90°

Curb

81.63 m

1.35

(6 40 21' N)
(6 42 30' N)

188.59
350.20 meas & set.
(350.0 mon. map)
hits Nly edge of
Mon. well.

set nail

19.985

39.97

0.05

checks split
of curbs.

168.15 meas. & set.

Church

20.19

20.19

Set Mon.
63-20-90

No center
point found
in Mon.

Set 4 nail
straddlers

Chorro

Morro

set Nail & straddlers.

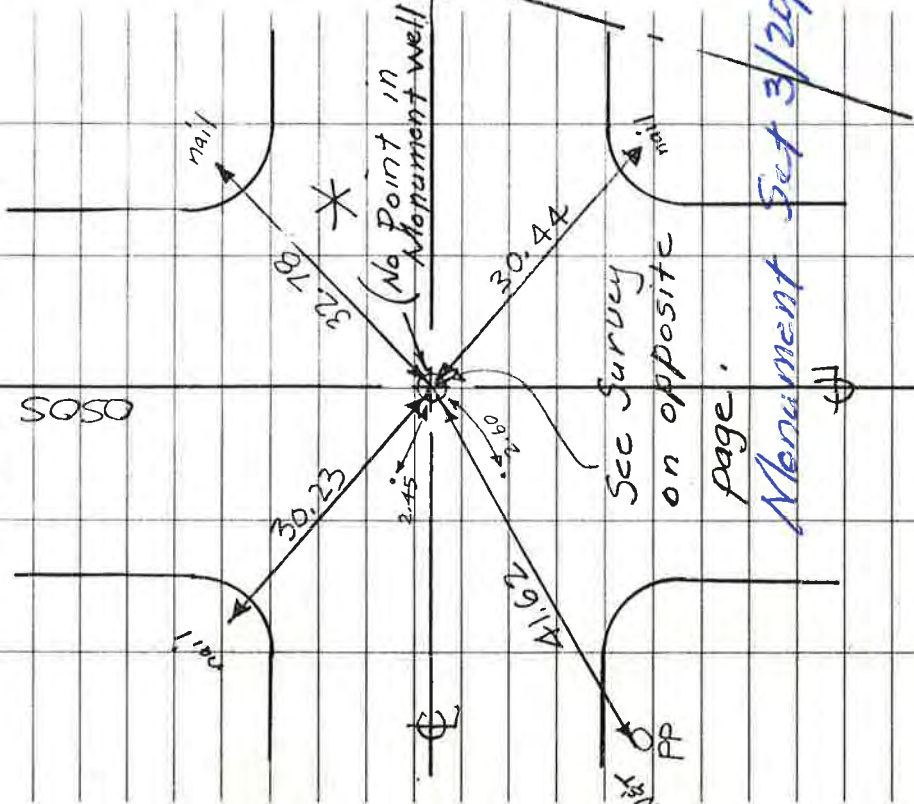
168.05

ns.

80°

CHURCH and OSOS

143



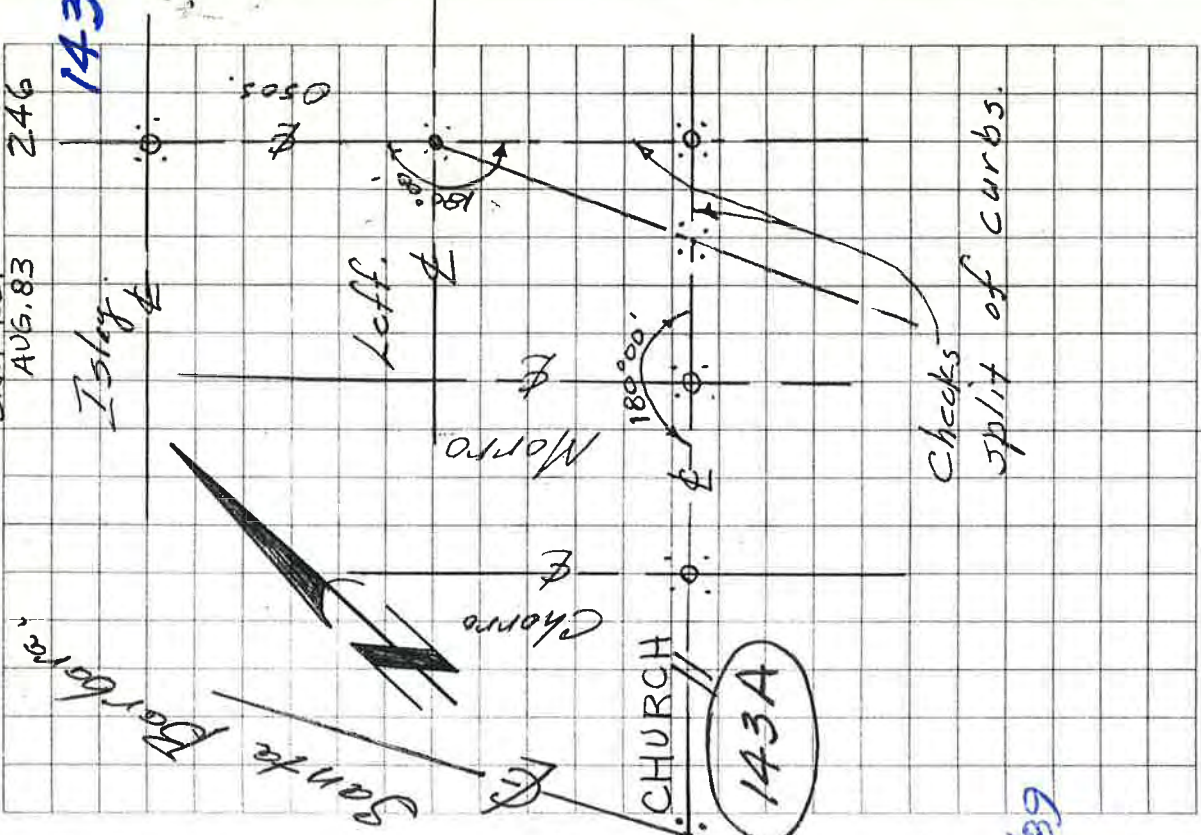
See Survey on opposite page.
Monument Set 3/20/89

31

ERM-RGP
AUG. 83

246

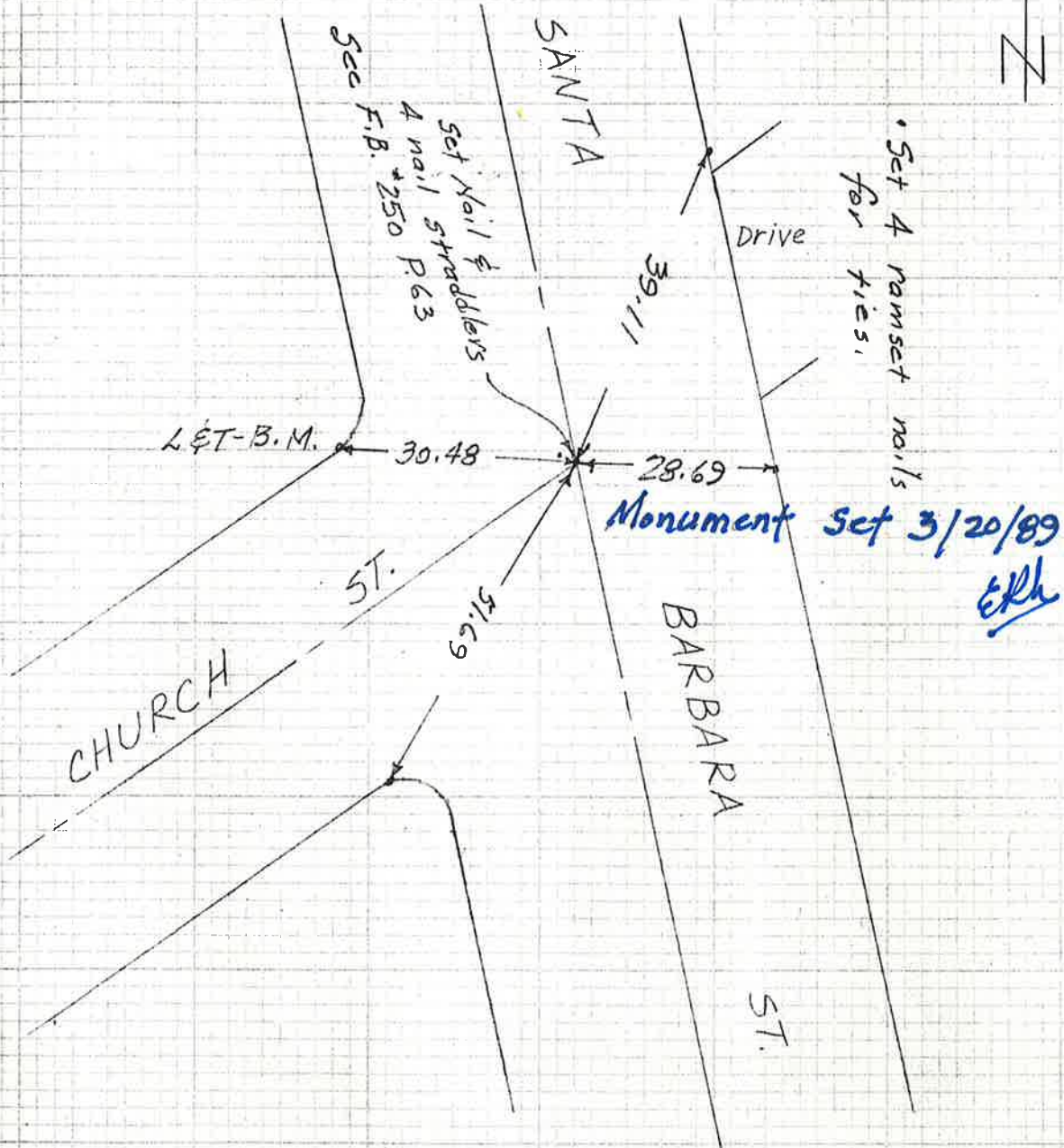
143



Miller-Mills

3-21-88

143A



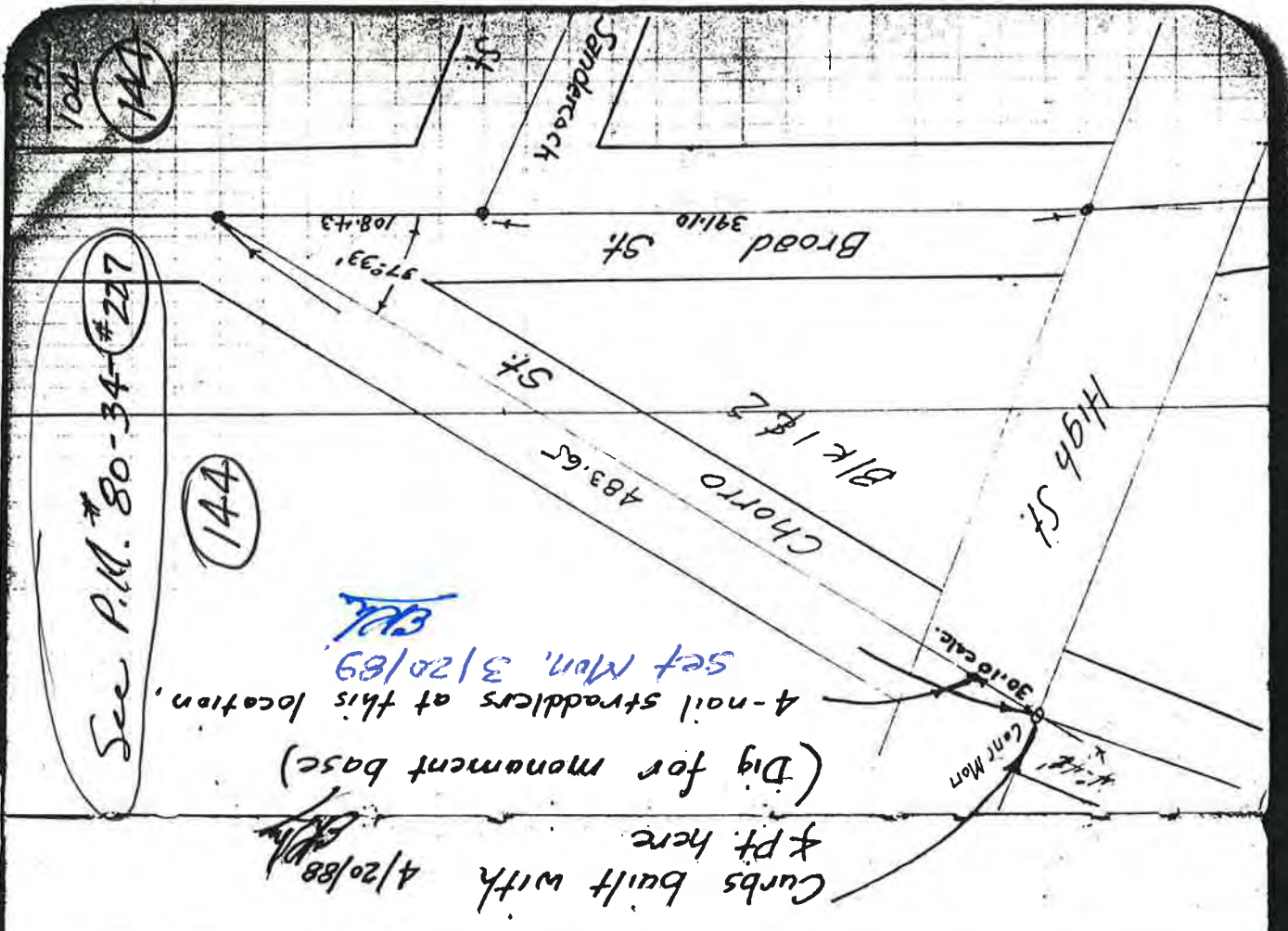
104
144

See P.M. # 80-34-#227

144

188.43
37-33
483.65
Sundercock to Chorro
Angle Broad to Chorro
Chorro to High St

Curbs built with
4/20/88
*pt. here
(Dig for monument base)
4-nail straddlers at this location.
set Mon. 3/20/89
CPL



Miller-Mills
3-21-88
145

• Set 2-ramset nails
for ties.

old ramset
nail

L&T-B.M.

Monterey

E

46.17

35.55

31.49

Nail-set 4-pk straddlers

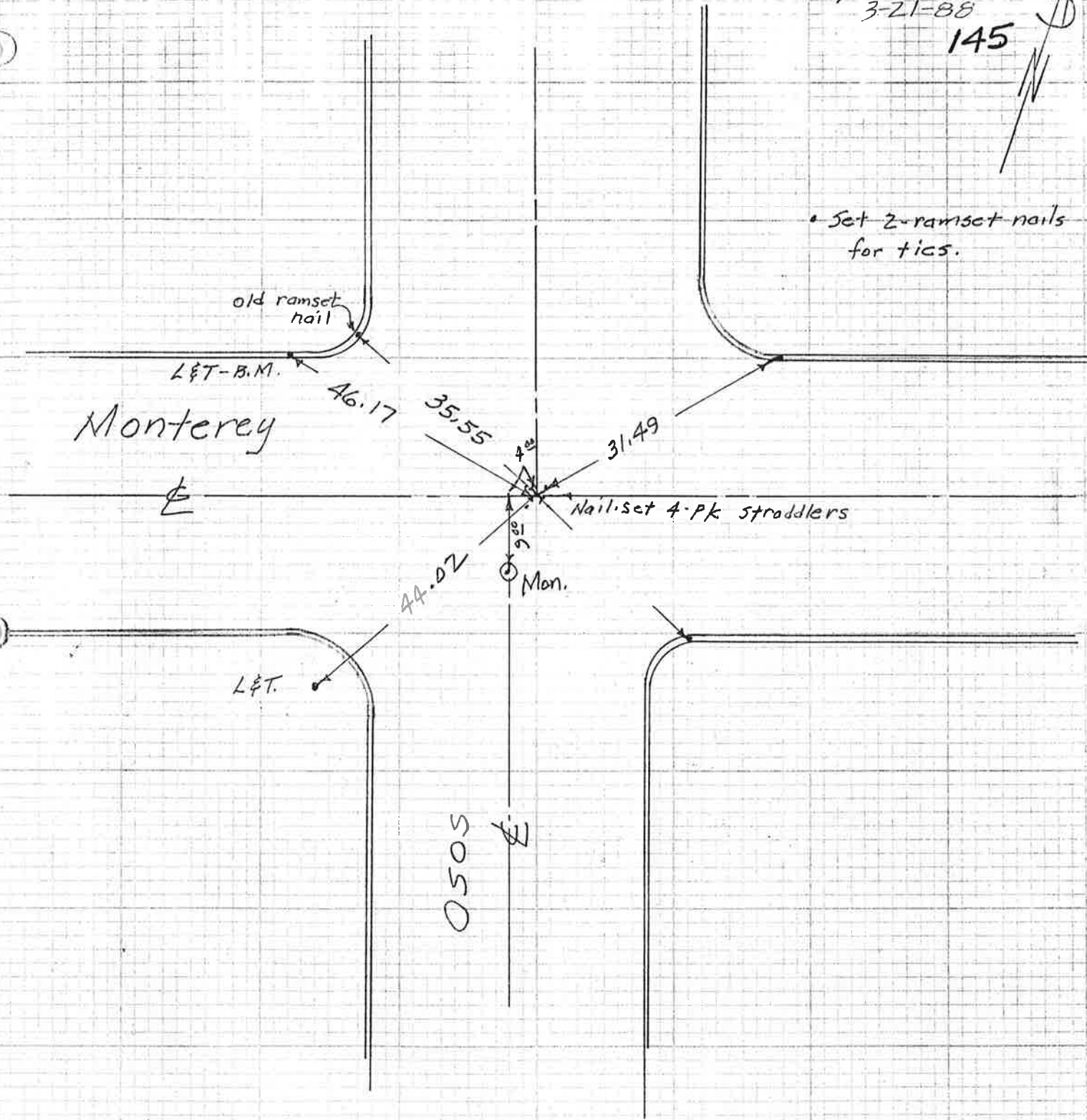
44.02

Mon.

L&T.

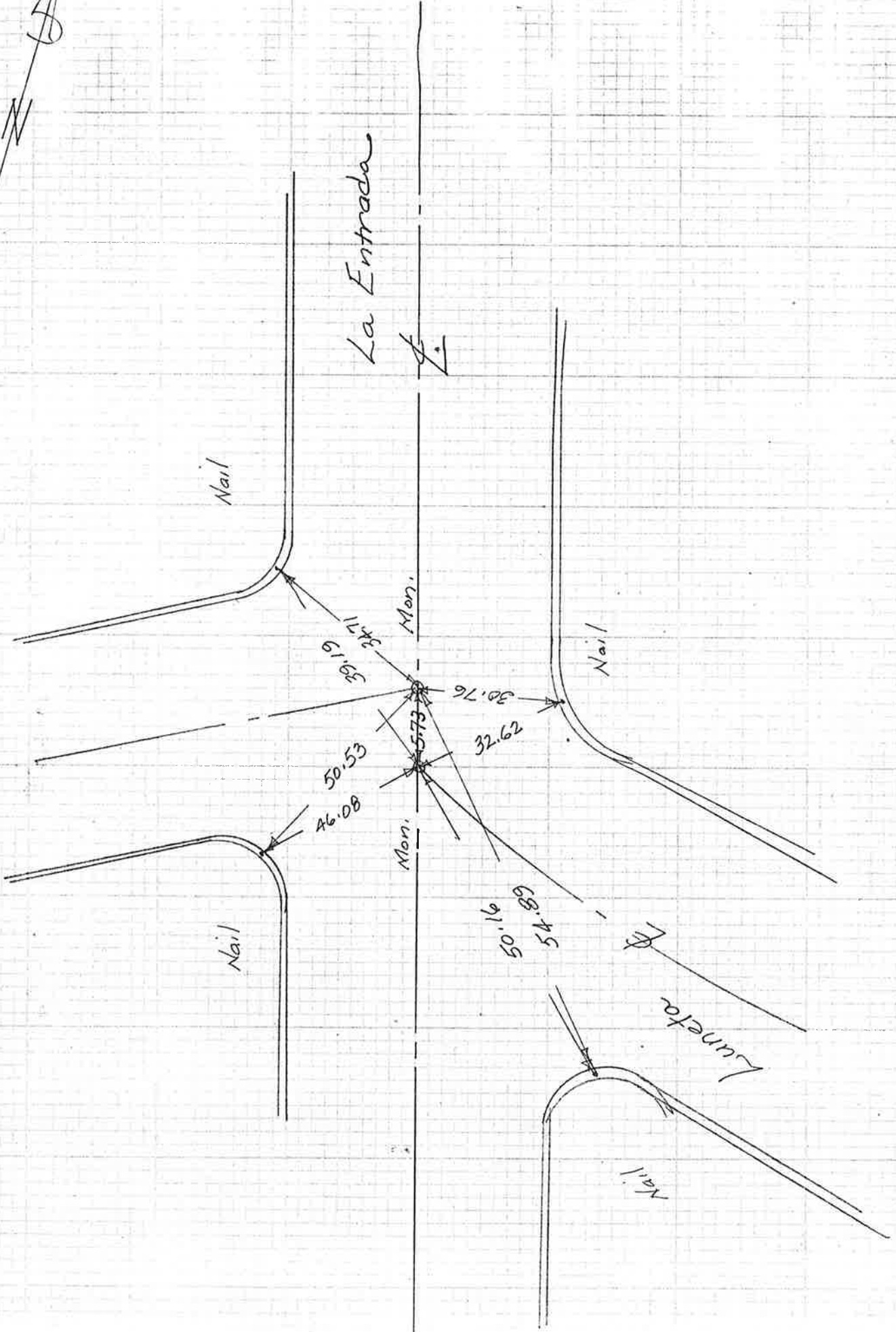
0505

E



147.

Miller - ~~Garman~~
July 8/86 Sunny



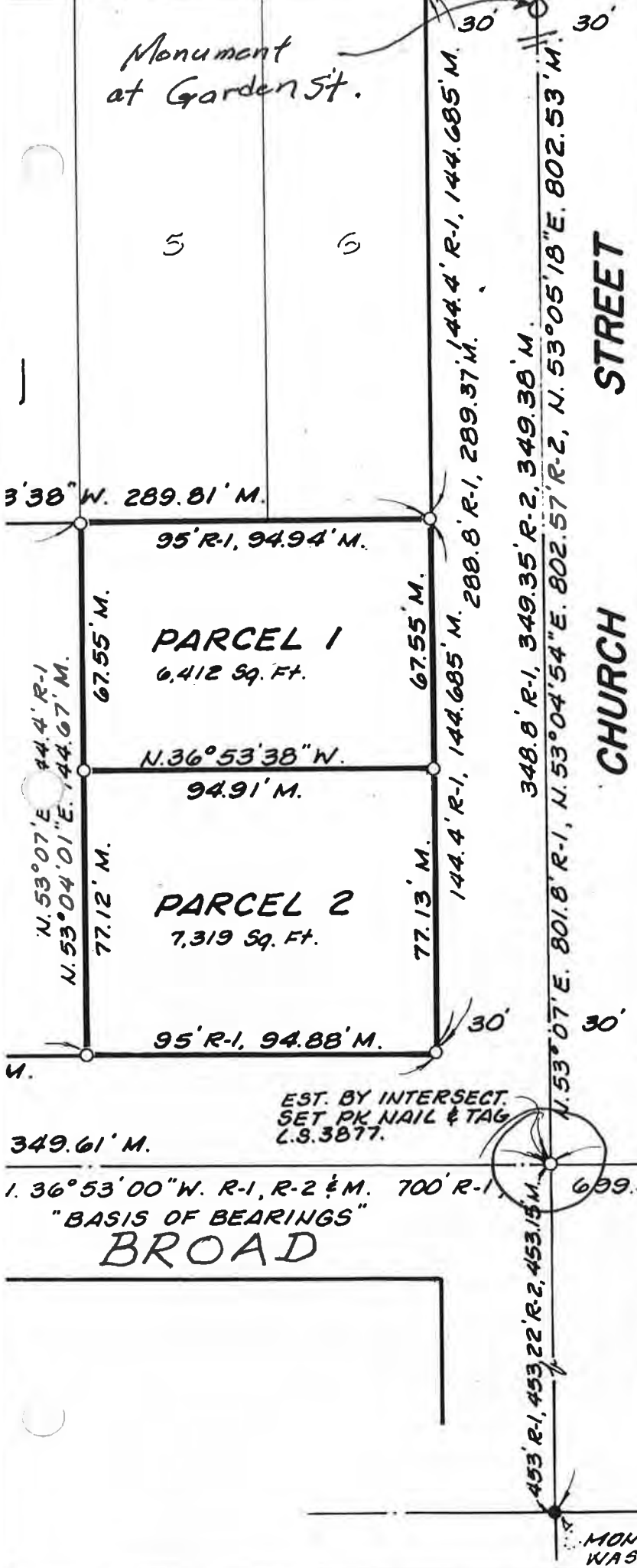
SUBDIVISION MAP ACT COMPLIANCE
I HEREBY CERTIFY THAT THIS MAP COMES
WITH ALL PROVISIONS OF THE SUBDIVISION
MAP ACT AND WITH ALL APPLICABLE
LOCAL ORDINANCES ENACTED PURSUANT
THERETO AND IN CONFORMITY WITH
LOT LINE ADJUSTMENT SL 87-285

DATED 3-7-88

Wayne E. Pitzer
CITY ENGINEER R.C.E.18.2
(EXPIRES 6-30-89)

BLK. 122
P.M. # 306
in our map book

CHIB. "X" ON WALL
PER 20/LS/74 NOT FD.
(WALL BROKEN)



Monument
at Garden St.

5

6

3'38" W. 289.81' M.

95' R-1, 94.94' M.

PARCEL 1
6,412 Sq. Ft.

N.36°53'38" W.
94.91' M.

PARCEL 2
7,319 Sq. Ft.

95' R-1, 94.88' M.

EST. BY INTERSECT.
SET PK NAIL & TAG
L.S. 3877.

349.61' M.

1.36°53'00" W. R-1, R-2 & M. 700' R-1,

"BASIS OF BEARINGS"

BROAD

699.53' R-2 & M.

350' R-1, 349.88' R-2, 349.92' M.

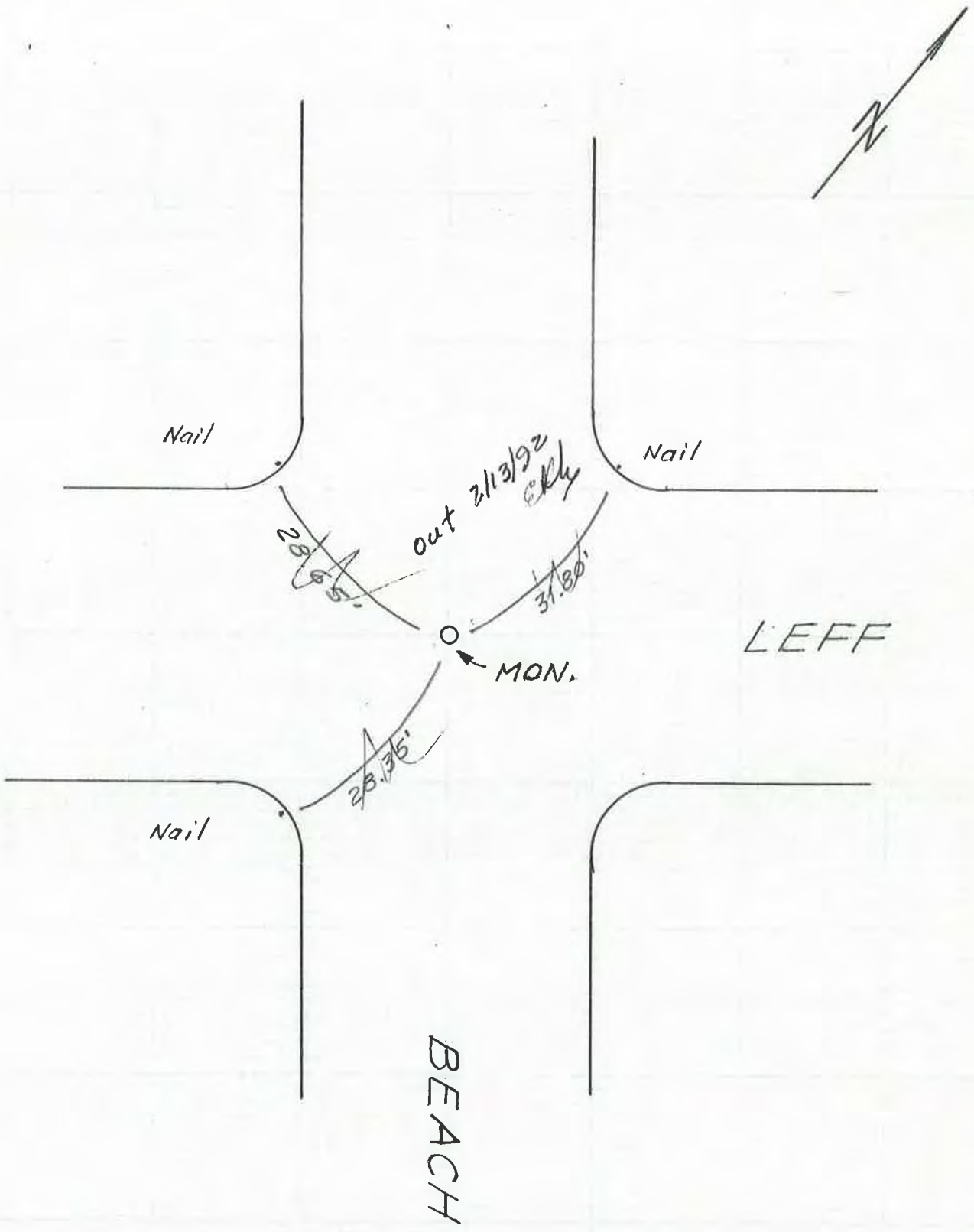
STREET

NIPOMO STREET

MON. SET BY CITY AFTER R-2
WAS FILED.

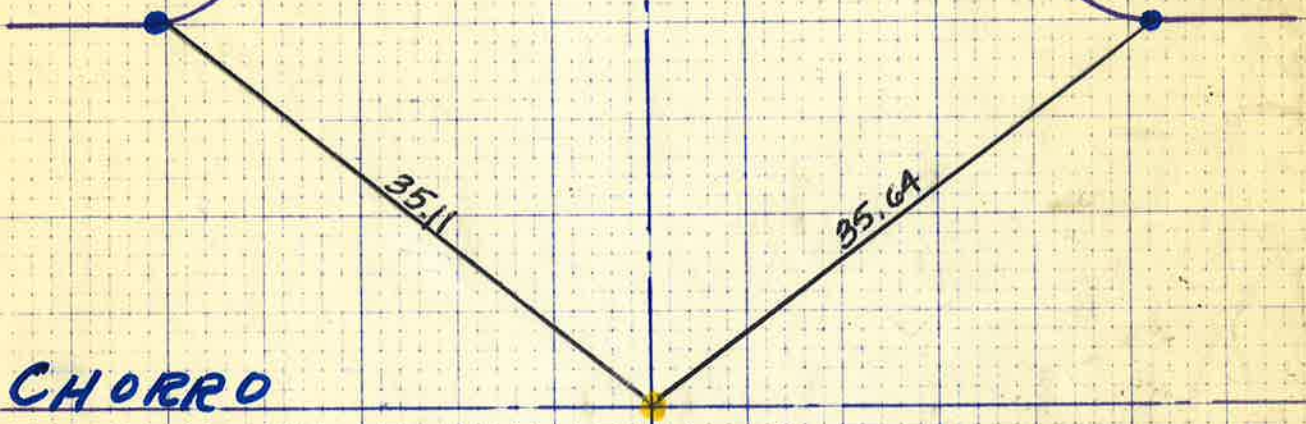
CHURCH STREET

UPHAM STREET



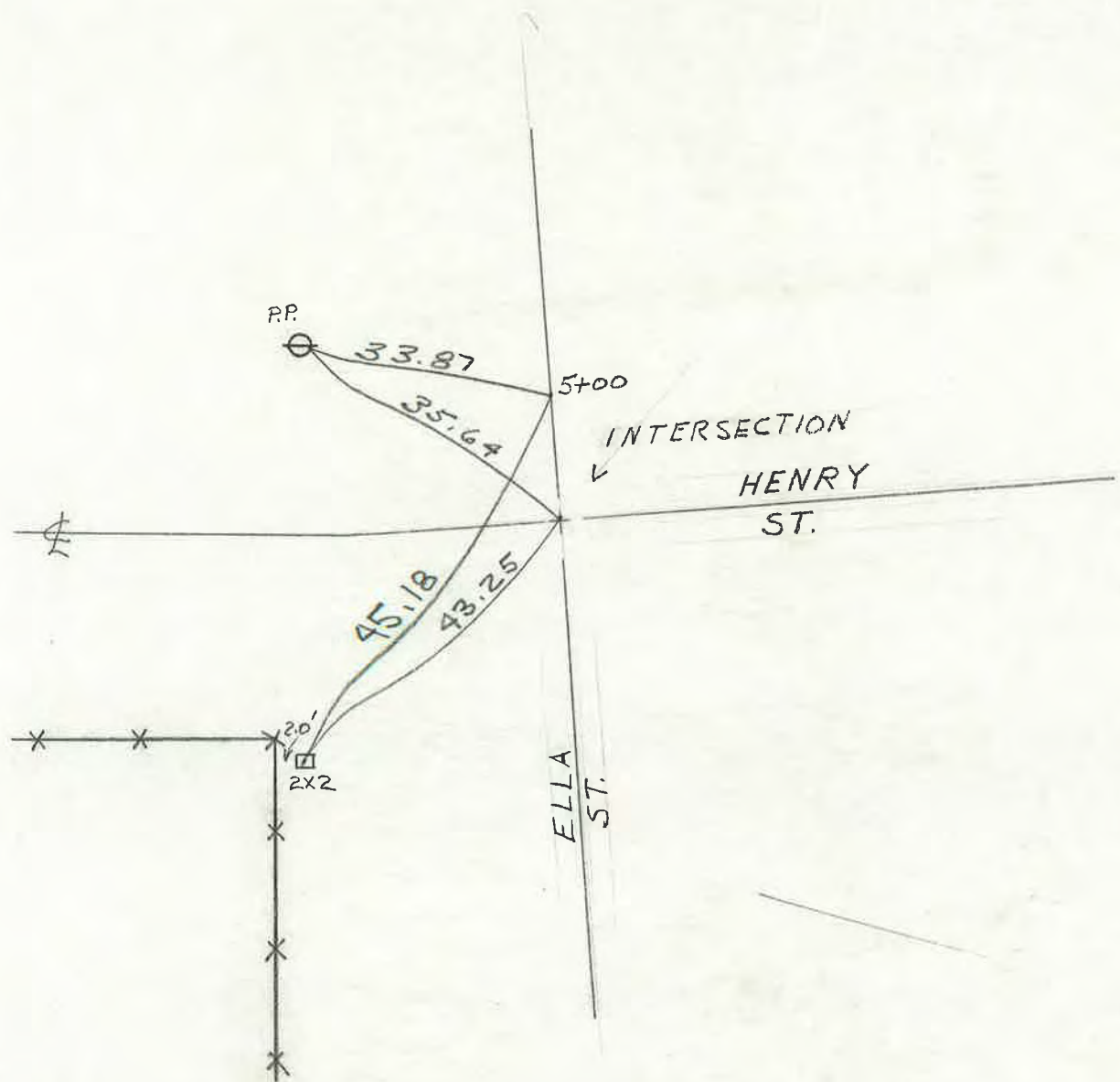


MON. I

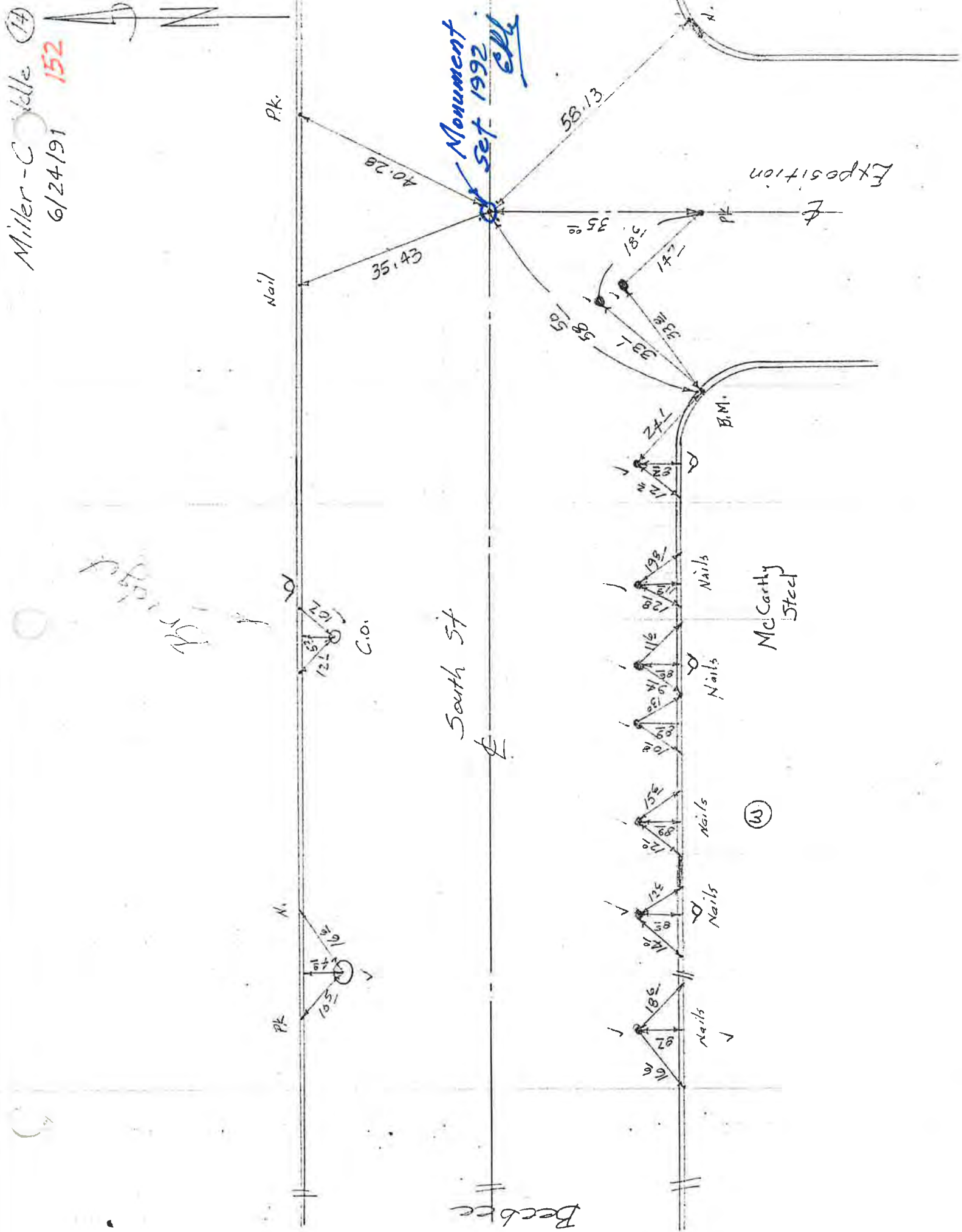


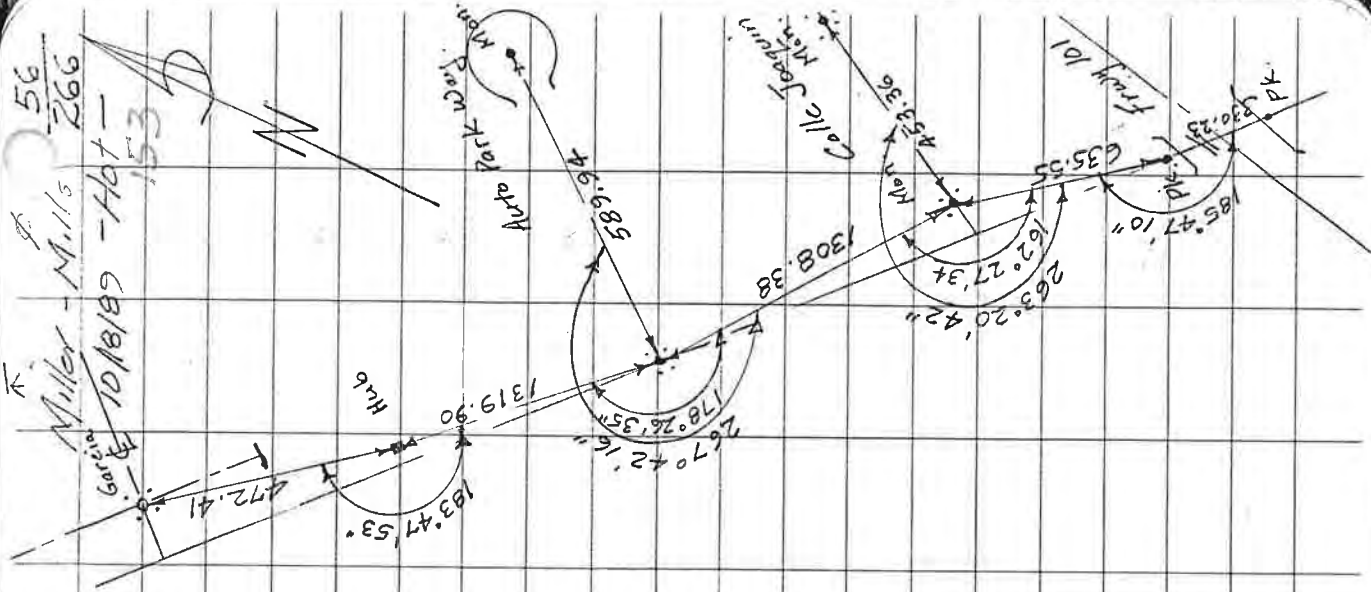
CHORRO

PEACH



Miller - C Stelle 174
6/24/91 152



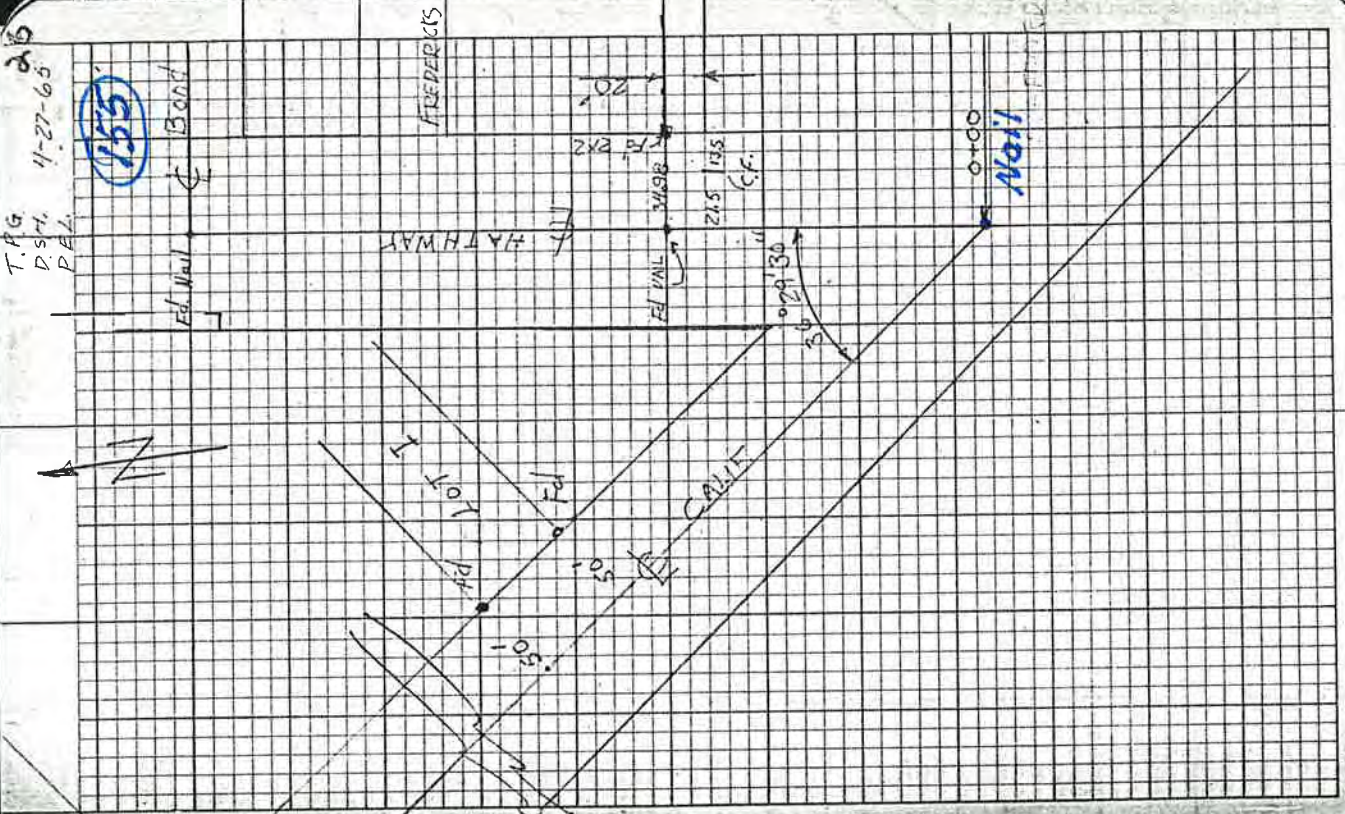


Sta.	L.O.V.R.	Hor. Δ	Vert Δ	City Survey.	Slope Dist.	Corr. Dist.
B.S. Pk. @ S.E.C. bridge over Fwy 101	0°00'00"					
N.E.K. bridge over Fwy 101						
F.S. Man. Pk. Mt. of Cole	185°47'18"	91°40'56"		635.820	635.55	
F.S. Man. Pk. @ Joergin	11°34'18"					
	197°21'36"					
	23°08'40"					
AV ₁ =	185°47'10"					
B.S. Pk. @ N.E.C. bridge over Fwy 101	0°00'00"					
N. & Man. Pk. L.O.V.R.						
F.S. & Man. Pk. @ Joergin	263°20'42"	89°25'42"		453.380	453.36	
F.S. & Man. Pk. at Fwy 101	162°37'36"	89°39'40"		1308.400	1308.38	
F.S. & Man. Pk. at Fwy 101	324°55'09"					
AV ₂ =	162°27'34"					
F.S. & Man. Pk. @ Joergin	0°00'00"					
N. & Man. Pk. L.O.V.R.						
F.S. & Man. Pk. @ Joergin	267°42'16"	89°37'50"		589.955	589.94	

Cont'd Next Page.

CALIFORNIA

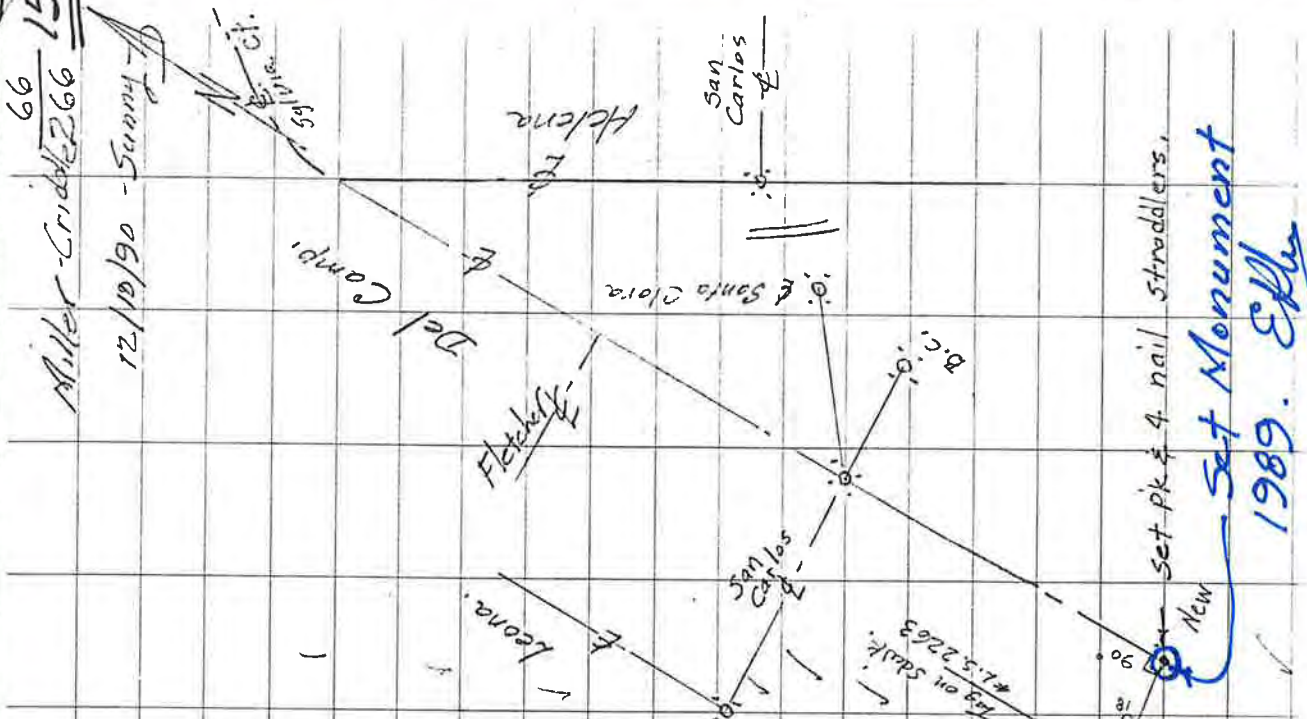
12407 02 rd NW
12407 01 rd NW
12407 00 rd NW
12406 99 rd NW
12406 98 rd NW
12406 97 rd NW
12406 96 rd NW
12406 95 rd NW
12406 94 rd NW
12406 93 rd NW
12406 92 rd NW
12406 91 rd NW
12406 90 rd NW
12406 89 rd NW
12406 88 rd NW
12406 87 rd NW
12406 86 rd NW
12406 85 rd NW
12406 84 rd NW
12406 83 rd NW
12406 82 rd NW
12406 81 rd NW
12406 80 rd NW
12406 79 rd NW
12406 78 rd NW
12406 77 rd NW
12406 76 rd NW
12406 75 rd NW
12406 74 rd NW
12406 73 rd NW
12406 72 rd NW
12406 71 rd NW
12406 70 rd NW
12406 69 rd NW
12406 68 rd NW
12406 67 rd NW
12406 66 rd NW
12406 65 rd NW
12406 64 rd NW
12406 63 rd NW
12406 62 rd NW
12406 61 rd NW
12406 60 rd NW
12406 59 rd NW
12406 58 rd NW
12406 57 rd NW
12406 56 rd NW
12406 55 rd NW
12406 54 rd NW
12406 53 rd NW
12406 52 rd NW
12406 51 rd NW
12406 50 rd NW
12406 49 rd NW
12406 48 rd NW
12406 47 rd NW
12406 46 rd NW
12406 45 rd NW
12406 44 rd NW
12406 43 rd NW
12406 42 rd NW
12406 41 rd NW
12406 40 rd NW
12406 39 rd NW
12406 38 rd NW
12406 37 rd NW
12406 36 rd NW
12406 35 rd NW
12406 34 rd NW
12406 33 rd NW
12406 32 rd NW
12406 31 rd NW
12406 30 rd NW
12406 29 rd NW
12406 28 rd NW
12406 27 rd NW
12406 26 rd NW
12406 25 rd NW
12406 24 rd NW
12406 23 rd NW
12406 22 rd NW
12406 21 rd NW
12406 20 rd NW
12406 19 rd NW
12406 18 rd NW
12406 17 rd NW
12406 16 rd NW
12406 15 rd NW
12406 14 rd NW
12406 13 rd NW
12406 12 rd NW
12406 11 rd NW
12406 10 rd NW
12406 09 rd NW
12406 08 rd NW
12406 07 rd NW
12406 06 rd NW
12406 05 rd NW
12406 04 rd NW
12406 03 rd NW
12406 02 rd NW
12406 01 rd NW
12406 00 rd NW



T.P.G.
D.S.M.
P.E.L.
4-27-65


155

Sta	City Satellite	fill-in	Survey	slope Dist.	Corr	Dist.
B.S. & Mon. August 27 San Carlos E. Mon. & San Carlos E. Helena F. & Mon. Helena F. Sycamore	Hor. & 0° 00' 00"	vert &				
double E Mon & Helena & Del Campo	89° 01' 32"	91° 55' 01"		648.160	647.80	
double E Mon & Helena & Del Campo	89° 01' 42"	Av. = 89° 01' 37"				
double E Mon & Helena & Del Campo	269° 02' 48"	85° 00' 48"		527.095	525.10	
double E Mon & Helena & Del Campo	269° 03' 42"	Av. = 269° 02' 45"				
E Mon & Helena & Del Campo	354° 49' 34"	89° 42' 28"		247.920	247.92	
E Mon & Helena & Del Campo	269° 02' 08"	274° 48' 32"		403.335	401.92	
E Mon & Helena & Del Campo	269° 00' 45"	274° 35' 57"		257.615	256.80	
E Mon & Helena & Del Campo	89° 01' 54"	94° 36' 18"		73.595	73.36	
E Mon & Helena & Del Campo	89° 01' 46"	93° 43' 00"		311.670	311.01	
E Mon & Helena & Del Campo	89° 01' 38"	93° 02' 03"		439.035	438.42	
B.S. & Mon. San Carlos E. Helena F. Mon. & Helena F. Del Campo F. & Mon. San Carlos & Del Campo	0° 00' 00"					
double E Mon & Helena & Del Campo	35° 45' 35"	94° 43' 00"		670.460	668.19	
double E Mon & Helena & Del Campo	71° 31' 18"	Av. = 35° 45' 39"				
E Mon & Helena & Del Campo	35° 44' 35"	95° 31' 54"		324.970	323.46	



12/10/90 - Sunny -
B.C.
San Carlos
Miller on scale
7.5 2263
90°
90° 30'

SWAZEY and OSOS



See F.B. 242 p. 45

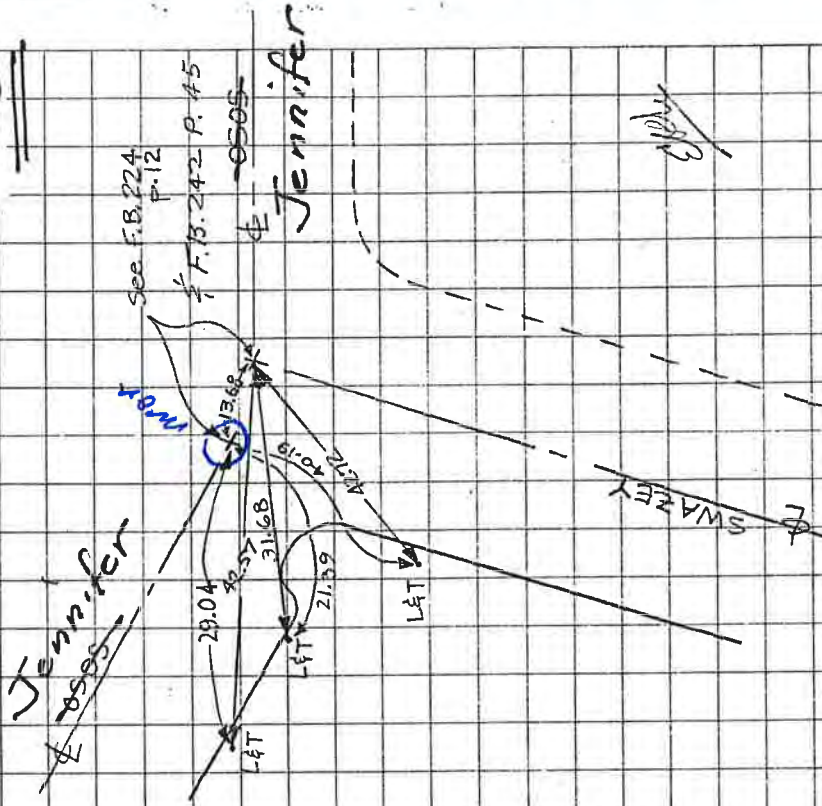
246

26 JAN 80

ERM, RGP

5
246

158



N 53° 07' E

BLOCK 54

150.25'

PARCEL NO. 1

553° 05' 40" W 150.25'

150' R

PARCEL NO. 2

553° 05' 40" W 150.24'

80.00'

PARCEL NO. 3

4

100.42

CARMEL

N 36° 52' 30" W 351.26'

N 36° 53' W 350' R

Monument set
1992. EPH

25' 25'

Spike

50.15'

N 36° 52' 16" W

50.17'

70.24

100.42

N 36° 52' 30" W

150' R

80.00'

70.24

Nail & Tag
17 ft. Post

5

150.59' R

Arrow Chiseled
on walk

150' R

150.24

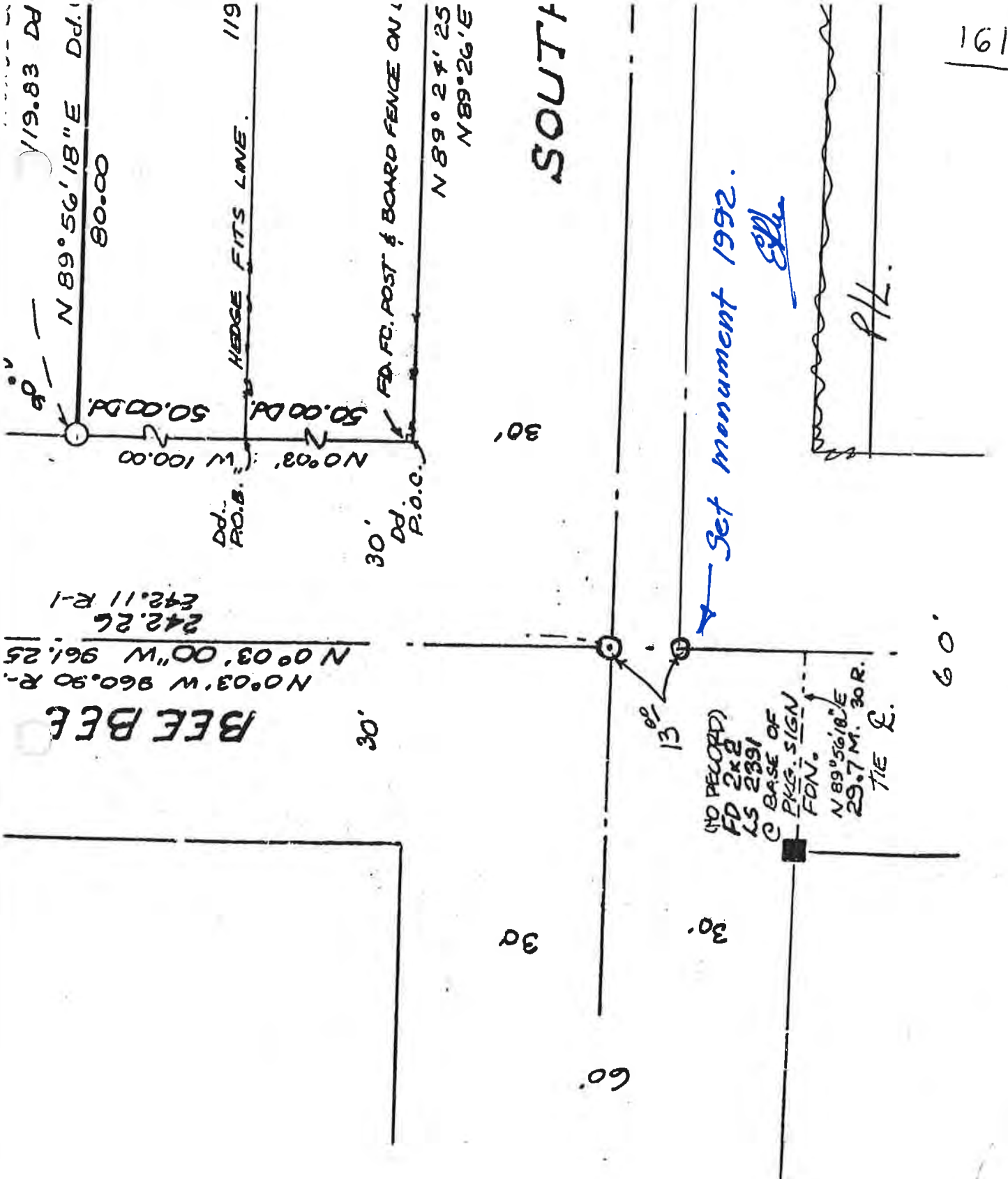
553° 05' 40" W

553° 05' 40" W 500.71'

BUCHON

553° 07' W 500' R

25'



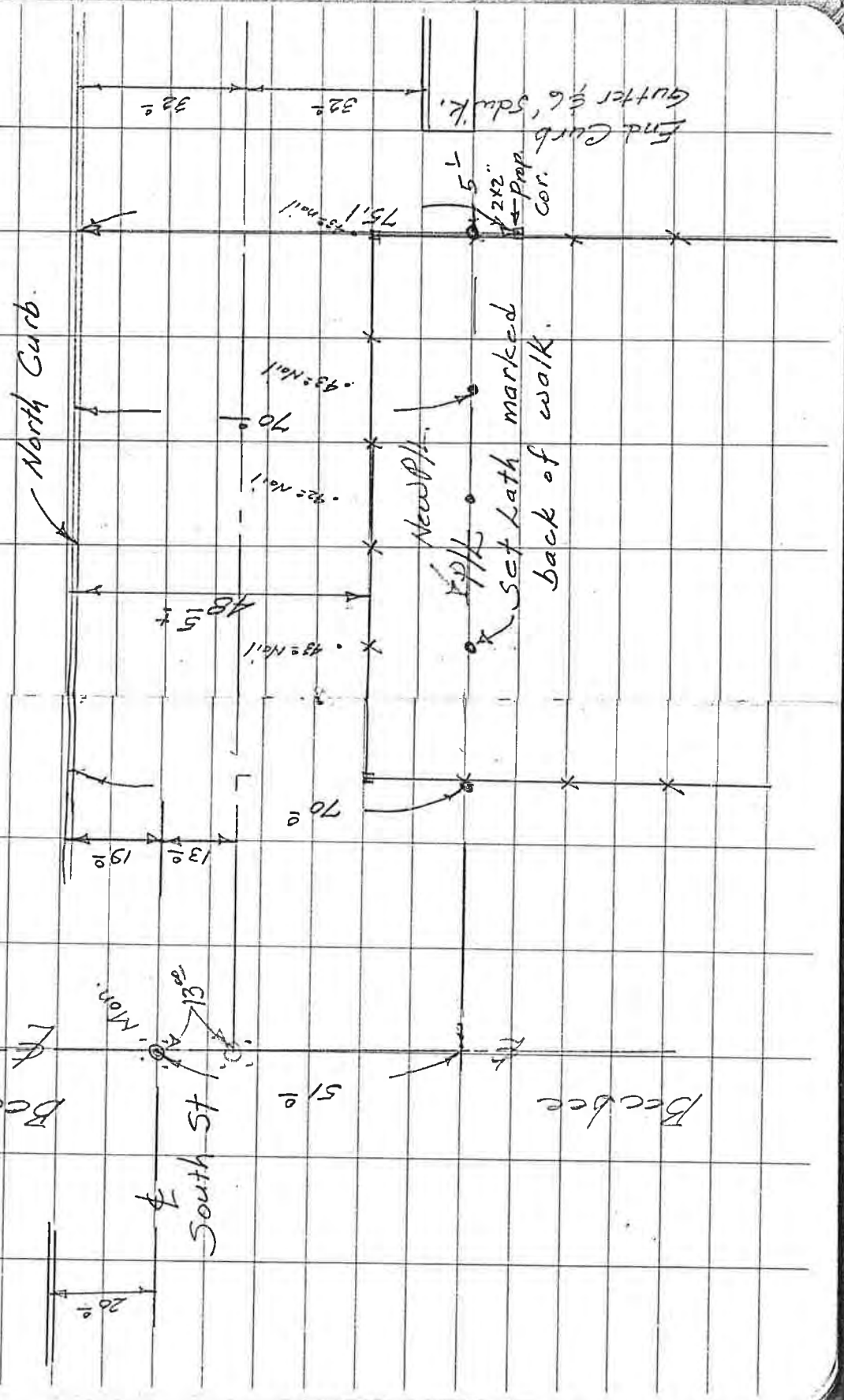
72
262

161A

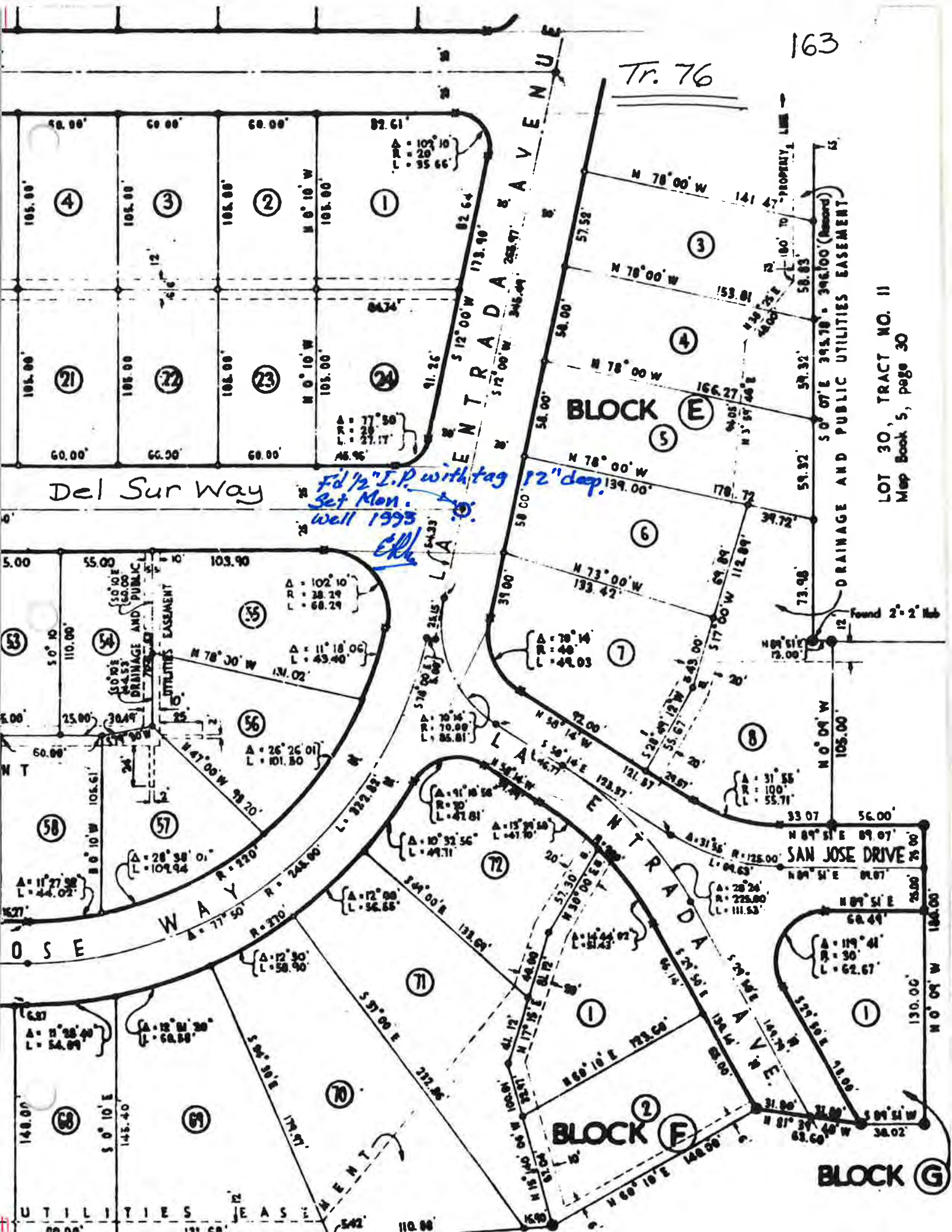
South St - Beebe East, South side.

Miller - Mills

5/10/88 - Sunny -



Tr. 76



Del Sur Way

*Fid 1/2" I.P. with tag
Set Mon.
well 1995
Ella*

BLOCK E

BLOCK F

BLOCK G

LOT 30, TRACT NO. 11
Map Book 5, page 30

DRAINAGE AND PUBLIC UTILITIES EASEMENT
50' 07" E 395.78' - 396.00' (Record)

SAN JOSE DRIVE

UTILITIES EASEMENT

OS E

WAY

LA

LA

LA

LA

LA

LA

CENTRAL AVENUE
N 51° 12' 00" W 173.90'
N 51° 12' 00" W 346.44'

CENTRAL AVENUE
N 78° 00' W 57.52'
N 78° 00' W 54.00'
N 78° 00' W 58.00'
N 78° 00' W 139.00'
N 73° 00' W 133.42'
N 58° 14' W 92.00'
S 36° 14' E 123.97'
S 36° 14' E 121.97'

CENTRAL AVENUE
N 78° 00' W 141.47'
N 78° 00' W 153.81'
N 78° 00' W 166.27'
N 78° 00' W 178.72'
N 73° 00' W 133.42'
N 58° 14' W 92.00'
S 36° 14' E 123.97'
S 36° 14' E 121.97'

CENTRAL AVENUE
N 78° 00' W 57.52'
N 78° 00' W 54.00'
N 78° 00' W 58.00'
N 78° 00' W 139.00'
N 73° 00' W 133.42'
N 58° 14' W 92.00'
S 36° 14' E 123.97'
S 36° 14' E 121.97'

CENTRAL AVENUE
N 78° 00' W 141.47'
N 78° 00' W 153.81'
N 78° 00' W 166.27'
N 78° 00' W 178.72'
N 73° 00' W 133.42'
N 58° 14' W 92.00'
S 36° 14' E 123.97'
S 36° 14' E 121.97'

CENTRAL AVENUE
N 78° 00' W 141.47'
N 78° 00' W 153.81'
N 78° 00' W 166.27'
N 78° 00' W 178.72'
N 73° 00' W 133.42'
N 58° 14' W 92.00'
S 36° 14' E 123.97'
S 36° 14' E 121.97'

5.00

55.00

103.90

5.00

25.00

60.00

60.00

106.61

1527'

148.00

145.40

148.00

145.40

148.00

145.40

148.00

145.40

148.00

145.40

50.00

60.00

60.00

60.00

60.00

60.00

60.00

60.00

60.00

60.00

60.00

60.00

60.00

60.00

60.00

60.00

60.00

60.00

60.00

50.00

60.00

60.00

60.00

60.00

60.00

60.00

60.00

60.00

60.00

60.00

60.00

60.00

60.00

60.00

60.00

60.00

60.00

60.00

50.00

60.00

60.00

60.00

60.00

60.00

60.00

60.00

60.00

60.00

60.00

60.00

60.00

60.00

60.00

60.00

60.00

60.00

60.00

50.00

60.00

60.00

60.00

60.00

60.00

60.00

60.00

60.00

60.00

60.00

60.00

60.00

60.00

60.00

60.00

60.00

60.00

60.00

50.00

60.00

60.00

60.00

60.00

60.00

60.00

60.00

60.00

60.00

60.00

60.00

60.00

60.00

60.00

60.00

60.00

60.00

60.00

50.00

60.00

60.00

60.00

60.00

60.00

60.00

60.00

60.00

60.00

60.00

60.00

60.00

60.00

60.00

60.00

60.00

60.00

60.00

50.00

60.00

60.00

60.00

60.00

60.00

60.00

60.00

60.00

60.00

60.00

60.00

60.00

60.00

60.00

60.00

60.00

60.00

60.00

50.00

60.00

60.00

60.00

60.00

60.00

60.00

60.00

60.00

60.00

60.00

60.00

60.00

60.00

60.00

60.00

60.00

60.00

60.00

50.00

60.00

60.00

60.00

60.00

60.00

60.00

60.00

60.00

60.00

60.00

60.00

60.00

60.00

60.00

60.00

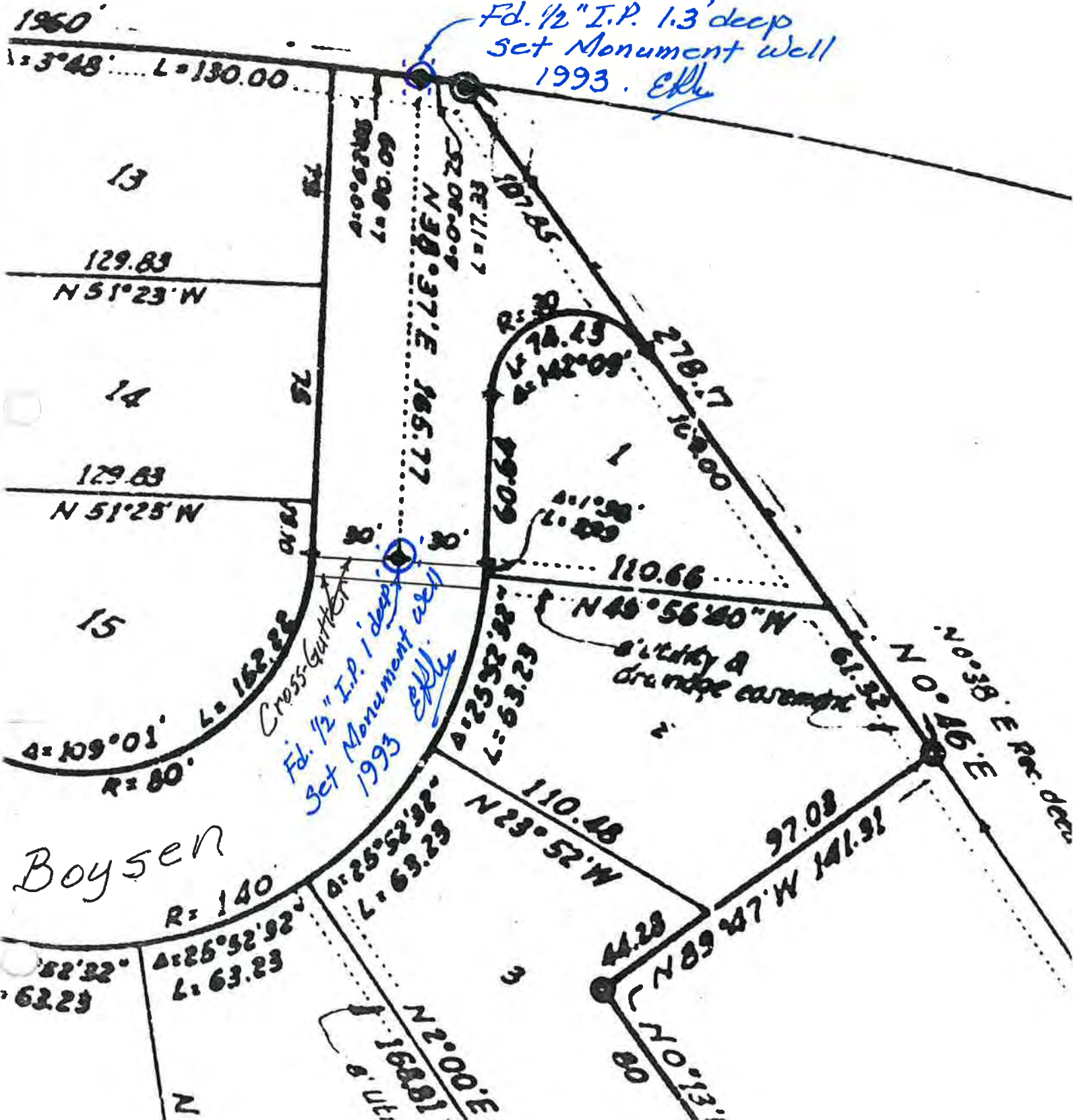
60.00

60.00

60.00

VAY

Santa Rosa (Hwy #1) Tract No. 66



1960

Fd. 1/2" I.P. 1.3' deep
Set Monument well
1993. Ekly

1:3°48'..... L=130.00

13

129.83
N 51°23' W

14

129.83
N 51°25' W

15

∠=109°01' L=162.82
R=80

Cross-Gutter
Fd. 1/2" I.P. 1' deep
Set Monument well
1993. Ekly

N 38°37' E 165.77

R=74.43
∠=142°09'

110.66

N 48°56'40" W

sitely a
drainage easement

N 0°38' E 161.91

Boysen

R=140

∠=25°52'92" L=63.23

110.48
N 23°52' W

97.08

44.28
N 89°47' W 141.91

N 2°00' E
168.81

N 0°13' E
80

166

Fd " I.P.s 2' deep

Set Monument wells.

OK

Tract No. 30

Portion of street accepted 5/1/67

ANDREWS STREET

CONCHO AVE

CORRALITOS AVE

SAN LUIS DRIVE

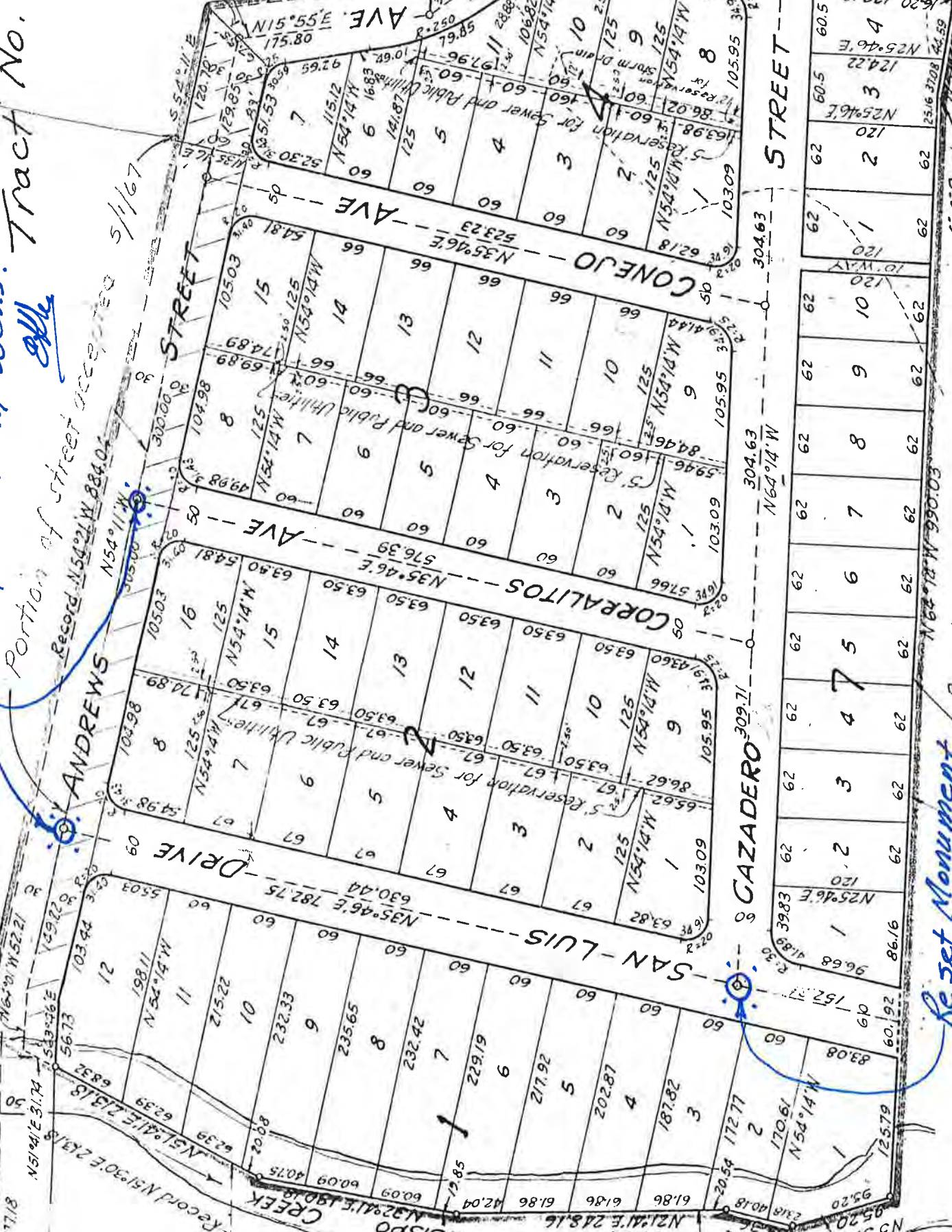
CAZADERO STREET

STREET

OBISPO CREEK

SAN LUIS

SAN LUIS



Reset Monument
Well 1992 *OK*

Record N64°25'W 990.03
Northeasterly line of San Luis Obispo High School Property

Record N57°...

Record N57°...

5 35°46'W 720.66

CONEJO VE
N 35°46' E
5.13

5 35°46'W 784.83

167

Tract 43

STREET

AVENUE

CORRALITOS

DRIVE

LUIS

OBISPO

370.29 Fd I.P. 150' sep
Set Monument wells

Set Standard City Monument
at P.I.

N 54°11' W 779.22

ANDREWS

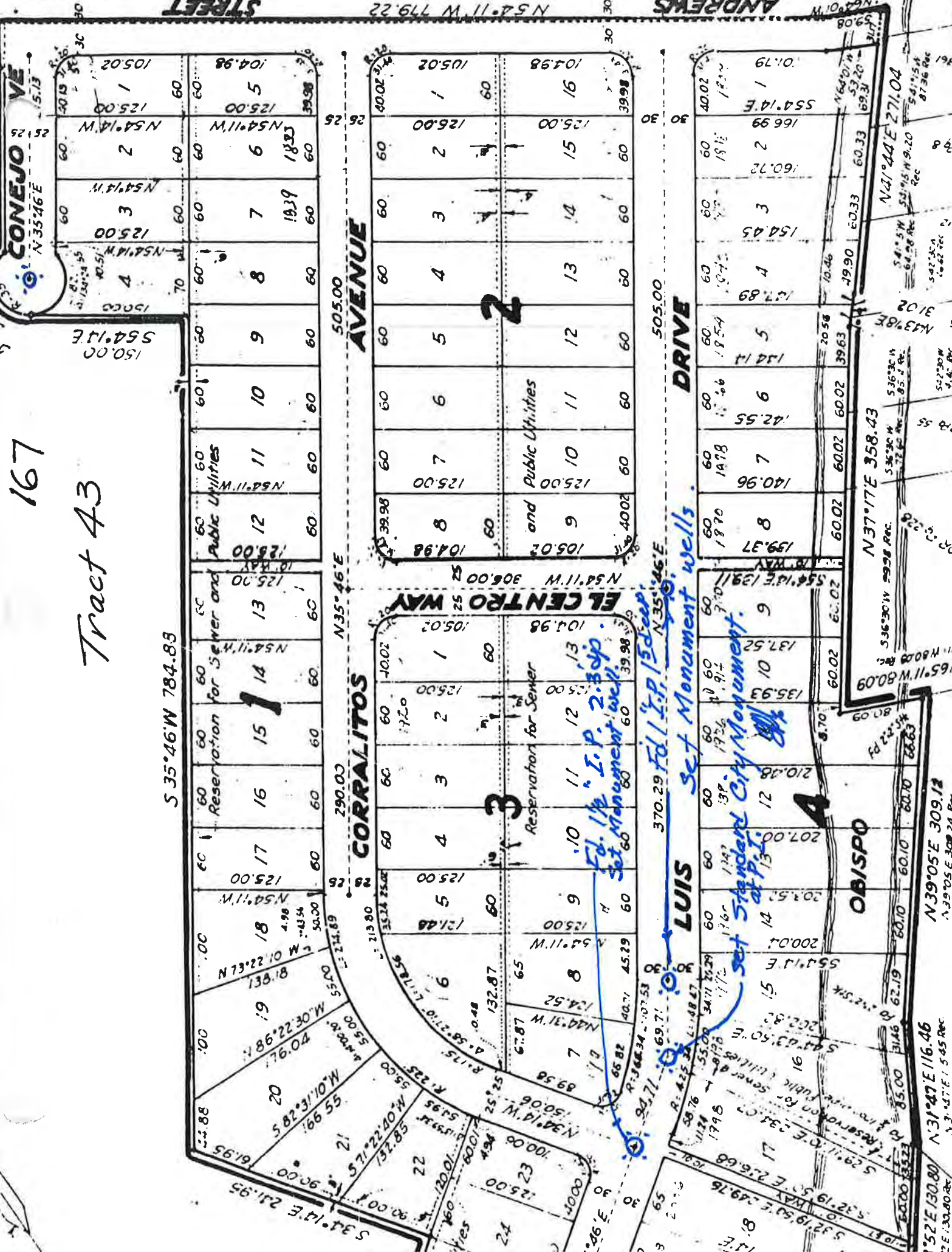
EL CENTRO WAY

N 35°46' E

N 37°17' E 358.43

N 39°05' E 309.12

N 31°47' E 116.46



150.00
554.14 E

125.00
N 54°14' W
105.02

125.00
N 54°11' W
104.98

125.00
104.98
105.02

166.99
554.14 E
160.72
154.45
127.89

165°11' W 600.09
N 37°17' E 358.43
N 41°44' E 271.04
N 31°47' E 116.46

125.00
N 54°11' W
125.00

125.00
105.02
125.00
104.98

140.96
142.55
154.14
187.89
199.37

125.00
N 54°11' W
125.00

125.00
105.02
103.98

135.93
137.52
155.14 E 139.11

125.00
N 54°11' W
125.00

125.00
121.48
125.00

200.04
554.14 E
207.00
210.48

125.00
N 54°14' W
100.00

125.00
100.00
100.00

125.00
100.00
100.00

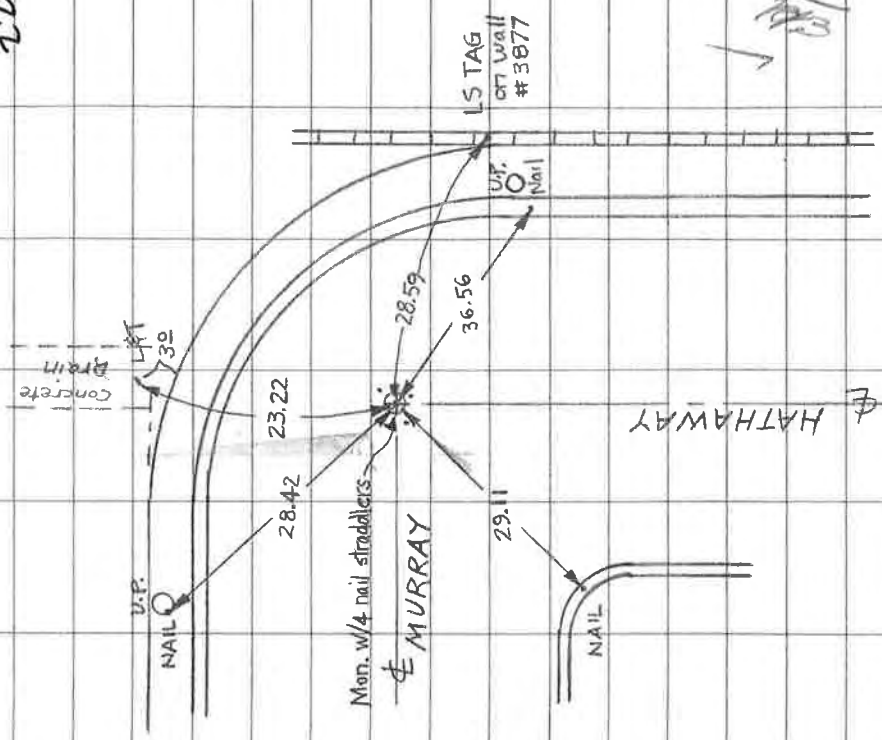
125.00
100.00
100.00

MURRAY and HATHAWAY

29 AUG. 78

ERM, RGP

Pg. 75
FIELD
BOOK
224



Sec F.B. 241 p. 45