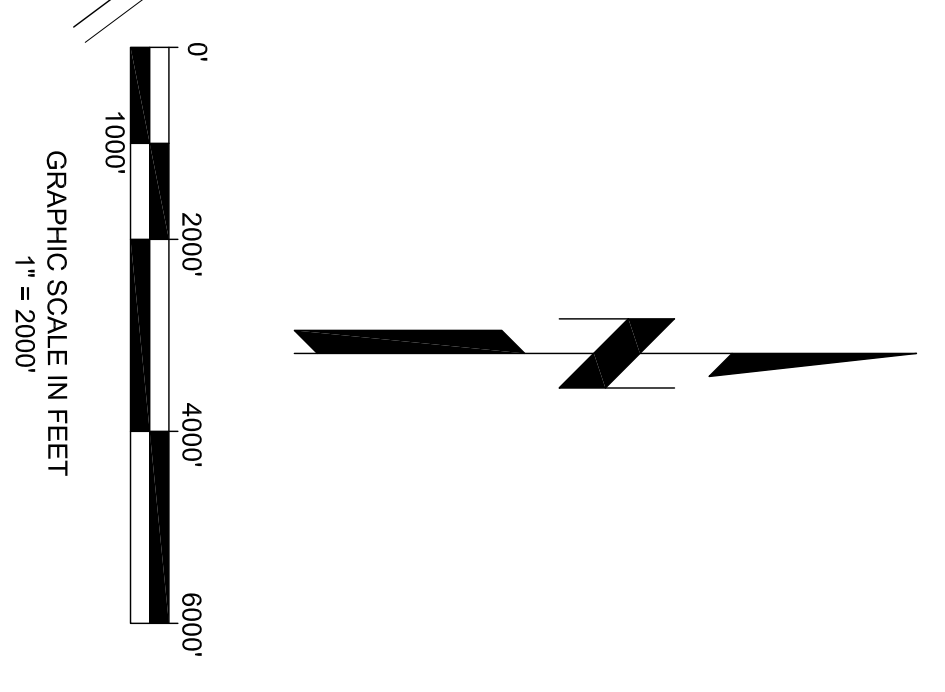
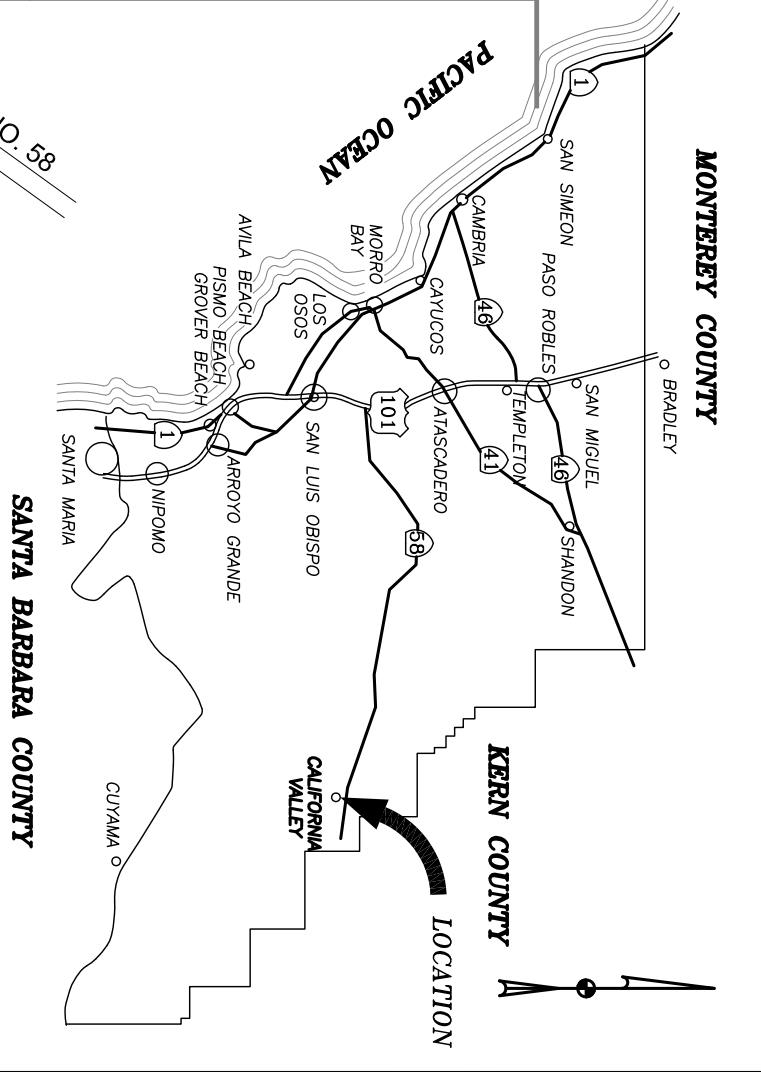
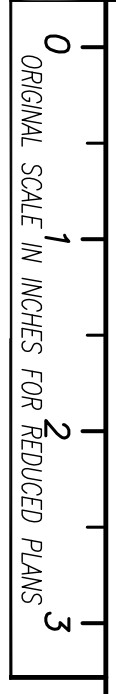


LEGEND

23 CALIFORNIA VALLEY UNIT NUMBER

--- CALIFORNIA VALLEY UNIT BOUNDARY

— SERVICE AREA BOUNDARY



CHRONOLOGY

NO.	DESCRIPTION:	DATE:	FILE NO.	DOCUMENT NO.
1	FORMATION OF DISTRICT	05/12/89	LAFCO 15R-88	RESOLUTION NO. 89-278
2	DETACHMENT NO. 71-1	05/08/71	LAFCO 3R-71	CERTIFICATE OF FILING
3	ANNEXATION NO. 71-1	05/08/71	LAFCO 4R-71	CERTIFICATE OF FILING
4	CONVERT MAP TO CAD	08/20/11		
5	COR. BDT IN S31 T30S R19E	09/20/14		

COUNTY OF SAN LUIS OBISPO
PUBLIC WORKS DEPARTMENT

COUNTY SERVICE AREA NO. 17
(C.S.A. 17)
CALIFORNIA VALLEY, CALIFORNIA

DRAWN BY:	DATE:	APPROVED BY:	DATE:	SCALE:	SHEET
KSS	JUNE 2011	D. RION	MAR 2012	1" = 2000'	1 OF 1