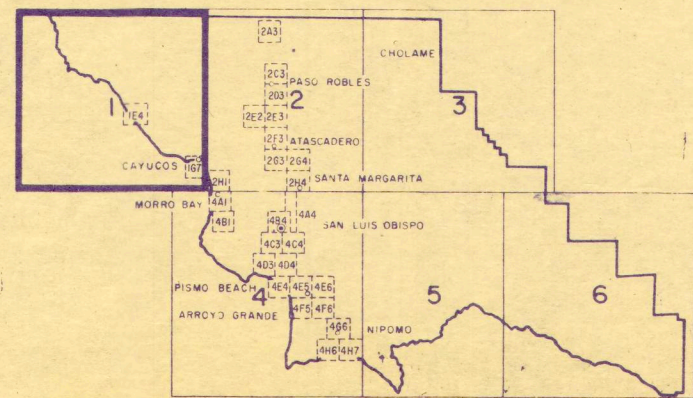
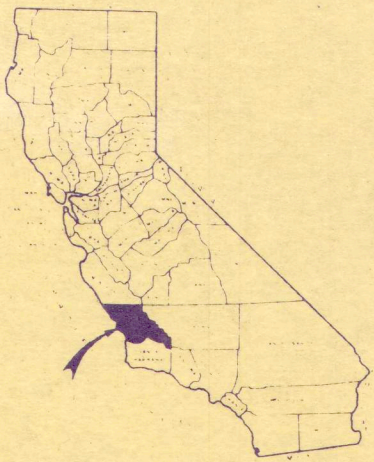

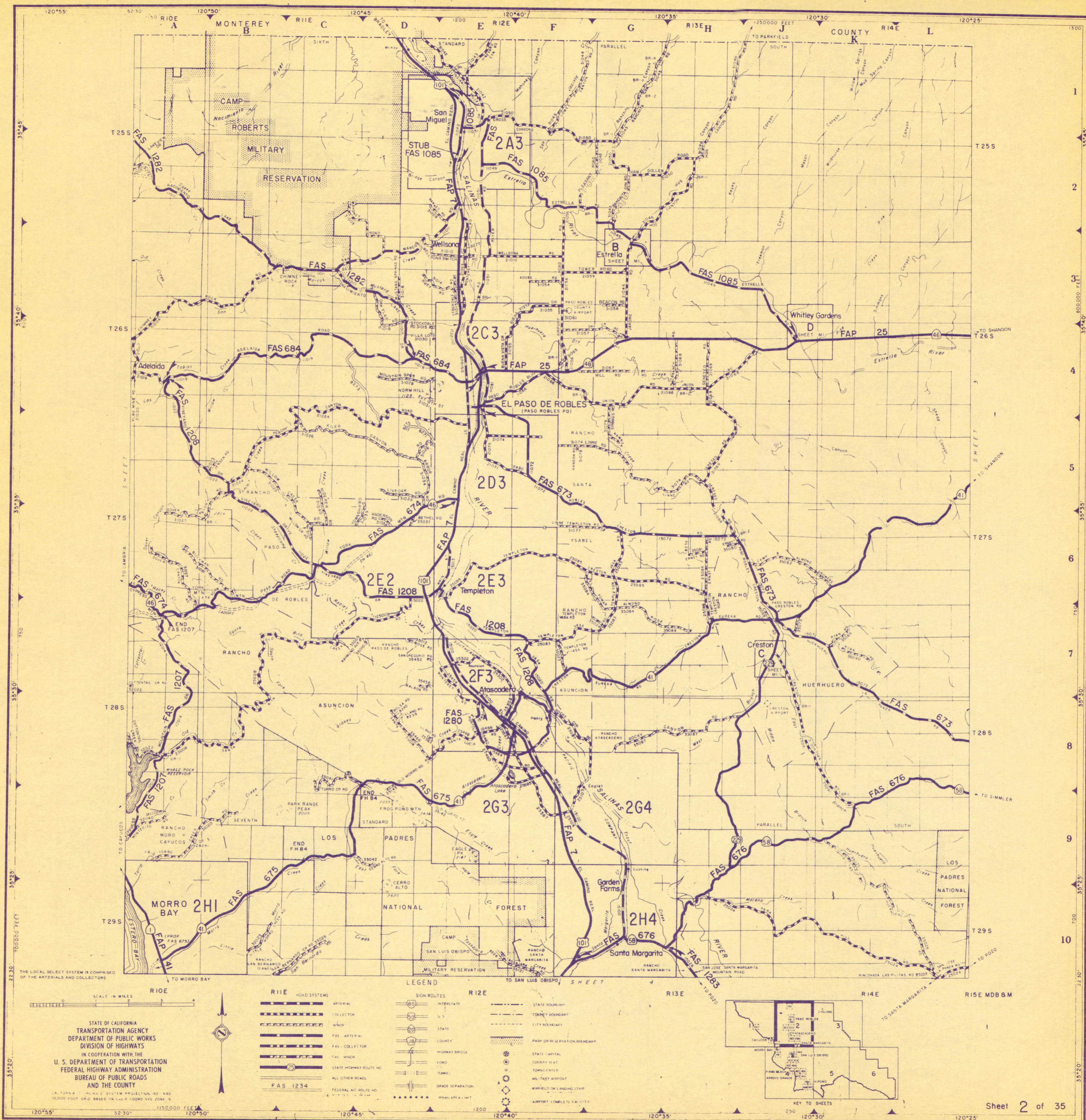


SAN LUIS OBISPO COUNTY CALIFORNIA


STATE OF CALIFORNIA
 TRANSPORTATION AGENCY
 DEPARTMENT OF PUBLIC WORKS
 DIVISION OF HIGHWAYS
 IN COOPERATION WITH THE
 U. S. DEPARTMENT OF TRANSPORTATION
 FEDERAL HIGHWAY ADMINISTRATION
 BUREAU OF PUBLIC ROADS
 AND THE COUNTY

1968





THE LOCAL SELECT SYSTEM IS COMPRISED OF THE ARTERIALS AND COLLECTORS

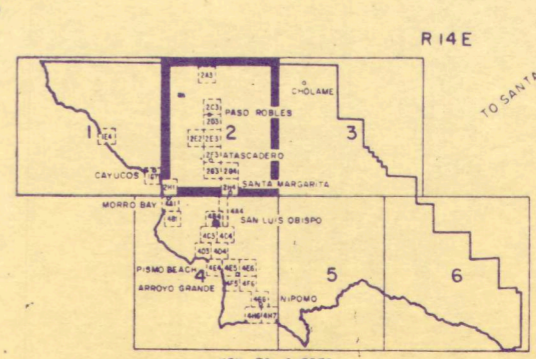


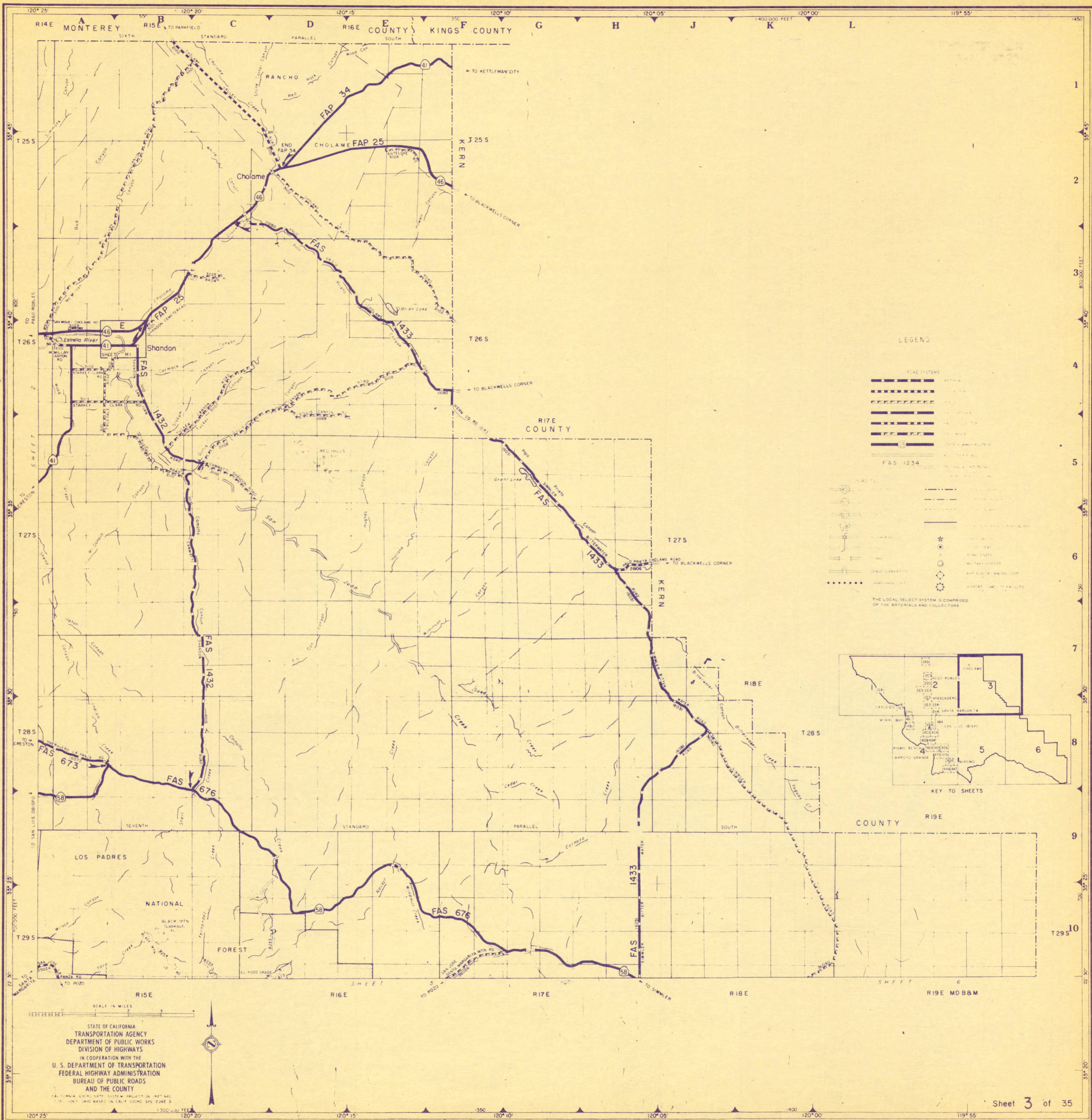
STATE OF CALIFORNIA
TRANSPORTATION AGENCY
DEPARTMENT OF PUBLIC WORKS
DIVISION OF HIGHWAYS
IN COOPERATION WITH THE
U. S. DEPARTMENT OF TRANSPORTATION
FEDERAL HIGHWAY ADMINISTRATION
BUREAU OF PUBLIC ROADS
AND THE COUNTY



RIIE ROAD SYSTEMS		SIGN ROUTES	
	ARTERIAL		INTERSTATE
	COLLECTOR		U. S.
	FAS - ARTERIAL		STATE
	FAS - COLLECTOR		COUNTY
	FAS - MINOR		HIGHWAY BRIDGE
	STATE HIGHWAY ROUTE NO.		FORD
	ALL OTHER ROADS		TUNNEL
	FAS 1234 FEDERAL AIR ROUTE NO.		GRADE SEPARATION
			WHISKER AND LIGHT

RI2E		RI3E	
	STATE BOUNDARY		COUNTY BOUNDARY
	CITY BOUNDARY		PARK OR RESERVATION BOUNDARY
	STATE CAPITAL		COUNTY SEAT
	TOWN CENTER		MILITARY AIRPORT
	AIRPORT OF LANDING STRIP		AIRPORT COMPLETE FACILITY



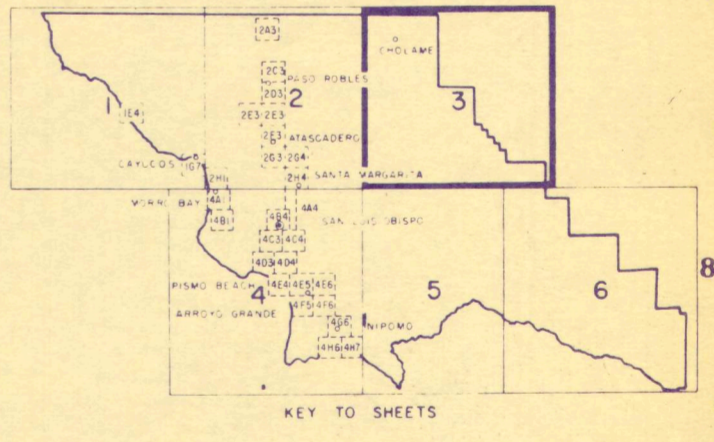


LEGEND

ROAD SYSTEMS

- FAS 1234
- FAS 1235
- FAS 1236
- FAS 1237
- FAS 1238
- FAS 1239
- FAS 1240
- FAS 1241
- FAS 1242
- FAS 1243
- FAS 1244
- FAS 1245
- FAS 1246
- FAS 1247
- FAS 1248
- FAS 1249
- FAS 1250
- FAS 1251
- FAS 1252
- FAS 1253
- FAS 1254
- FAS 1255
- FAS 1256
- FAS 1257
- FAS 1258
- FAS 1259
- FAS 1260
- FAS 1261
- FAS 1262
- FAS 1263
- FAS 1264
- FAS 1265
- FAS 1266
- FAS 1267
- FAS 1268
- FAS 1269
- FAS 1270
- FAS 1271
- FAS 1272
- FAS 1273
- FAS 1274
- FAS 1275
- FAS 1276
- FAS 1277
- FAS 1278
- FAS 1279
- FAS 1280
- FAS 1281
- FAS 1282
- FAS 1283
- FAS 1284
- FAS 1285
- FAS 1286
- FAS 1287
- FAS 1288
- FAS 1289
- FAS 1290
- FAS 1291
- FAS 1292
- FAS 1293
- FAS 1294
- FAS 1295
- FAS 1296
- FAS 1297
- FAS 1298
- FAS 1299
- FAS 1300

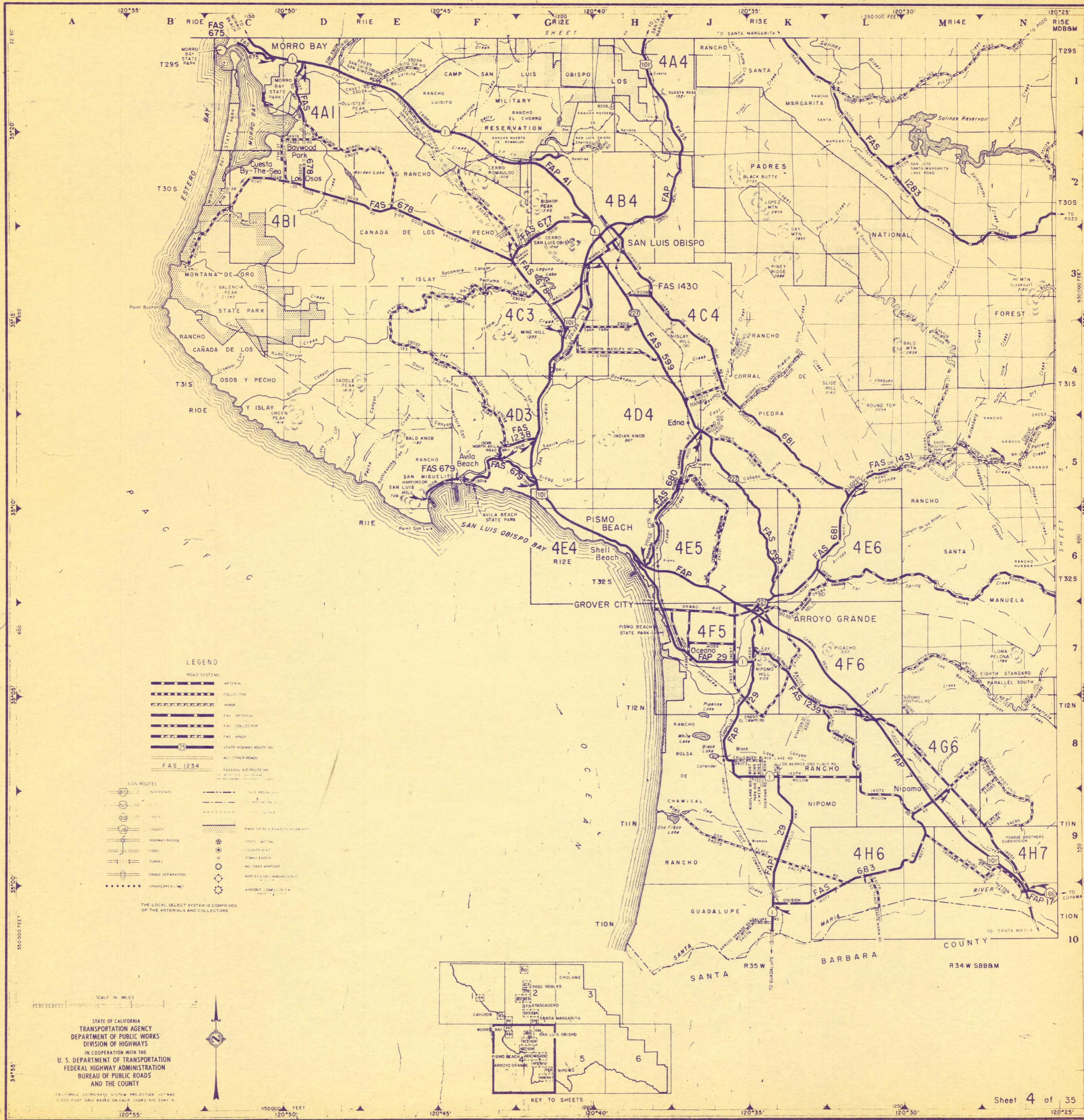
LOCAL SELECT SYSTEM IS COMPRISED OF THE ARTERIALS AND COLLECTORS



STATE OF CALIFORNIA
 TRANSPORTATION AGENCY
 DEPARTMENT OF PUBLIC WORKS
 DIVISION OF HIGHWAYS
 IN COOPERATION WITH THE
 U. S. DEPARTMENT OF TRANSPORTATION
 FEDERAL HIGHWAY ADMINISTRATION
 BUREAU OF PUBLIC ROADS
 AND THE COUNTY

SCALE IN MILES

CALIFORNIA COUNTY ROAD SYSTEM PROJECT ON 1947-48
 1:50,000 SCALE BASED ON CALIF. COORD. SYS. ZONE 5



LEGEND

ROAD SYSTEMS

	ARTERIAL
	COLLECTOR
	MINOR
	FAS ARTERIAL
	FAS COLLECTOR
	FAS MINOR
	STATE HIGHWAY ROUTE NO.
	FEDERAL AID ROUTE NO.
	ALL OTHER ROADS

OTHER ROUTES

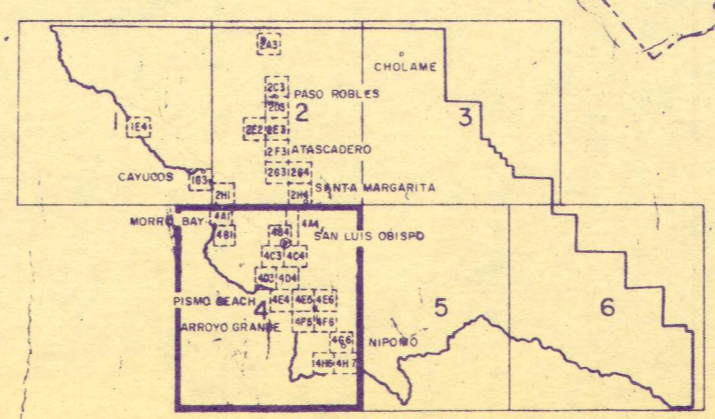
	INTERSTATE
	STATE ROUTE
	COUNTY
	HIGHWAY BRIDGE
	FORD
	TUNNEL
	GRADE SEPARATION
	URBAN AREA LINE
	STATE ROUTE
	COUNTY ROUTE
	TOWN/ENTER
	MILITARY AIRPORT
	AIRFIELD OR LANDING STRIP
	AIRPORT COMPLETE

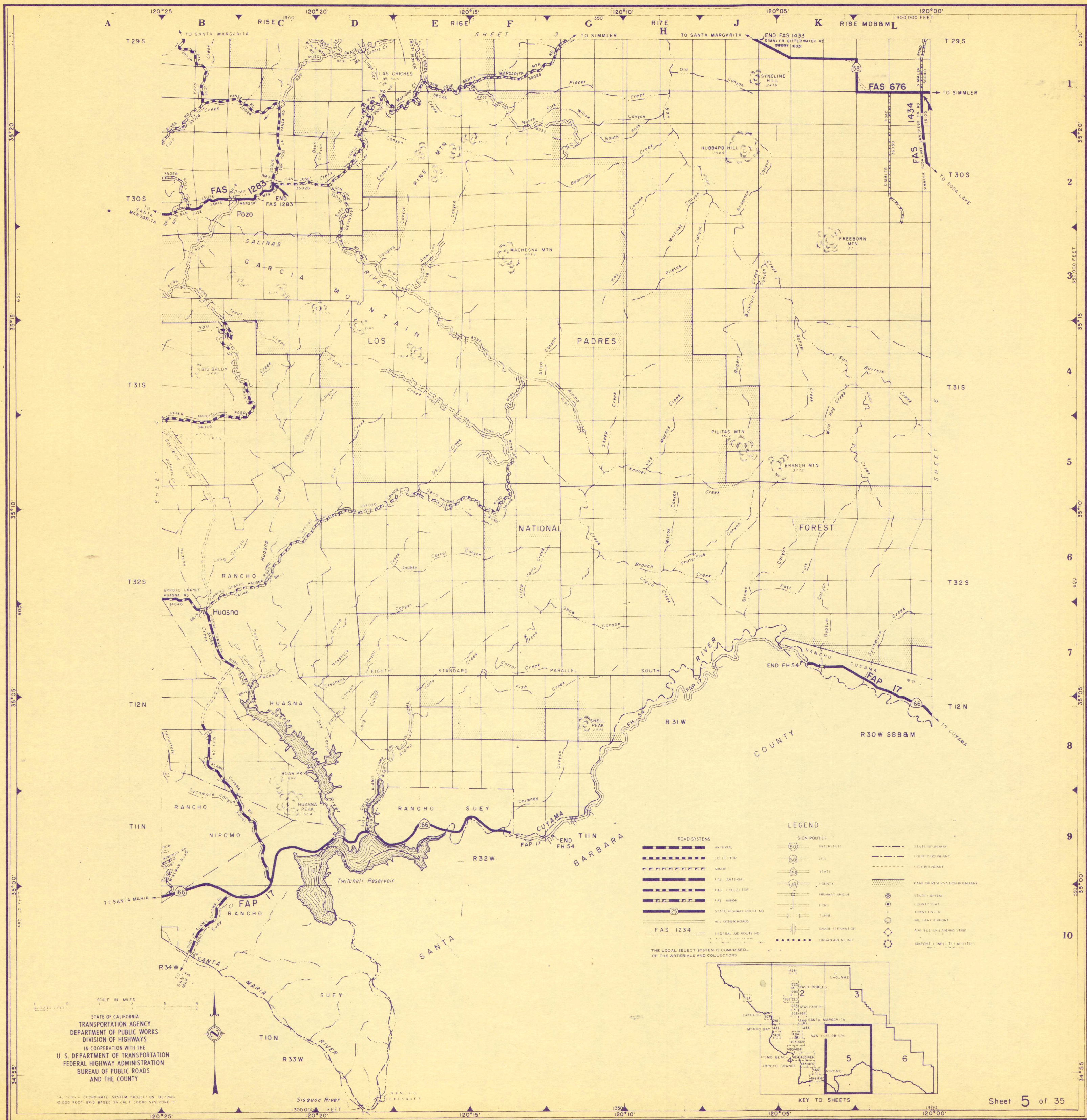
THE LOCAL SELECT SYSTEM IS COMPRISED OF THE ARTERIALS AND COLLECTORS

SCALE IN MILES

STATE OF CALIFORNIA
 TRANSPORTATION AGENCY
 DEPARTMENT OF PUBLIC WORKS
 DIVISION OF HIGHWAYS
 IN COOPERATION WITH THE
 U. S. DEPARTMENT OF TRANSPORTATION
 FEDERAL HIGHWAY ADMINISTRATION
 BUREAU OF PUBLIC ROADS
 AND THE COUNTY

CALIFORNIA COORDINATE SYSTEM PROJECTION 427 NAD
 10,000 FOOT GRID BASED ON CALIF. COORD. SYS. ZONE 5



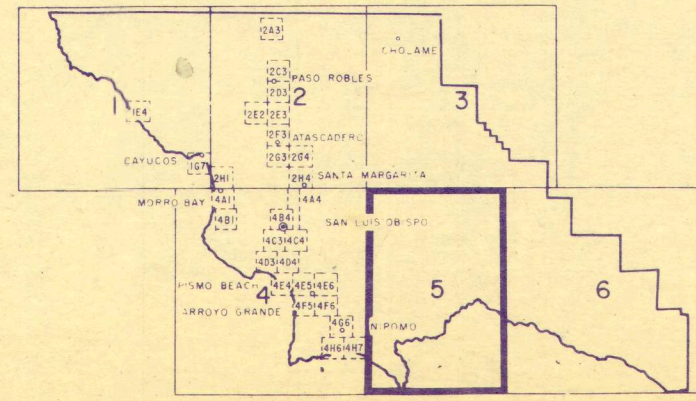


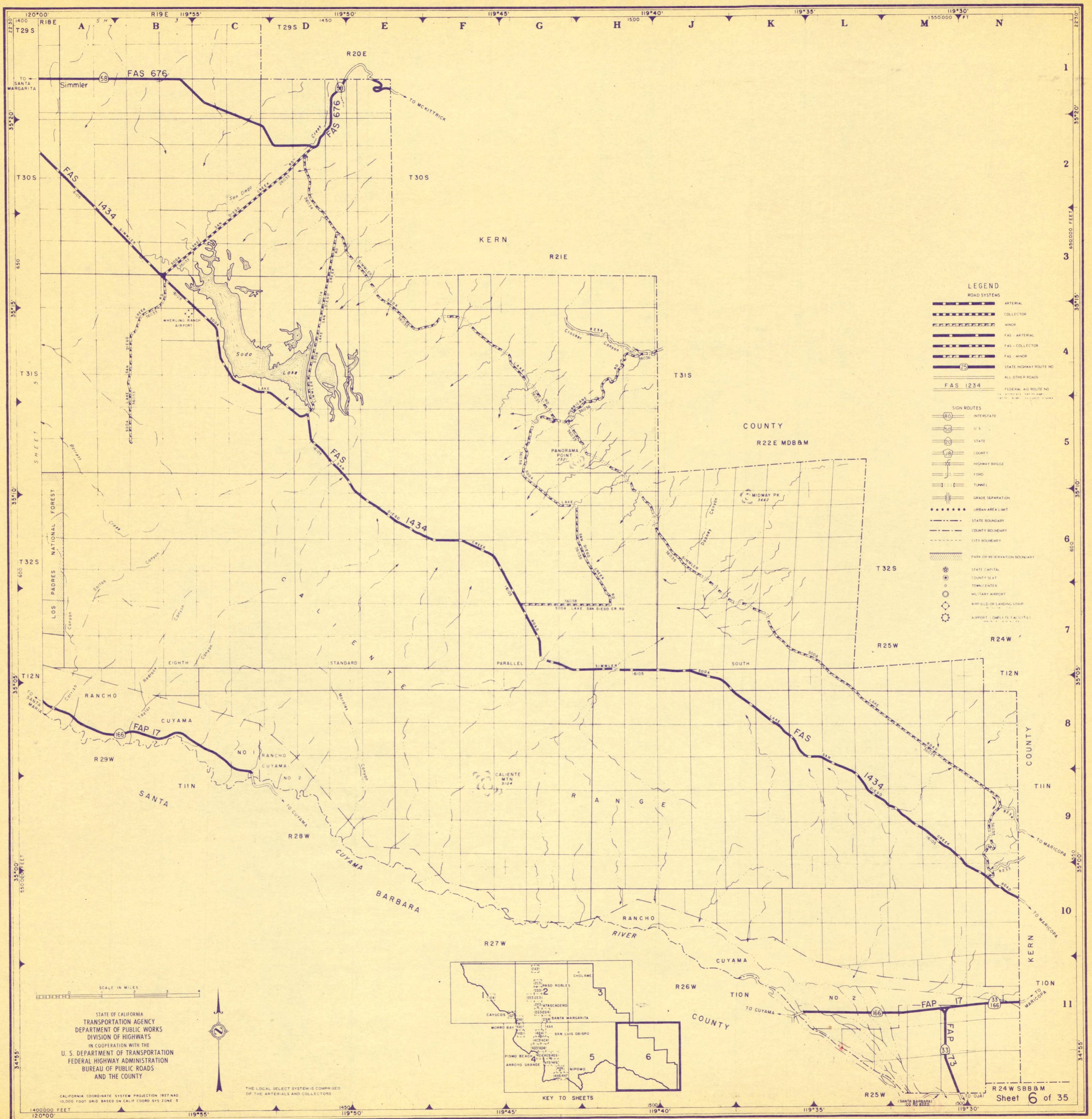
STATE OF CALIFORNIA
 TRANSPORTATION AGENCY
 DEPARTMENT OF PUBLIC WORKS
 DIVISION OF HIGHWAYS
 IN COOPERATION WITH THE
 U. S. DEPARTMENT OF TRANSPORTATION
 FEDERAL HIGHWAY ADMINISTRATION
 BUREAU OF PUBLIC ROADS
 AND THE COUNTY

LEGEND

	ROAD SYSTEMS		SIGN ROUTES		STATE BOUNDARY
	ARTERIAL		STATE		COUNTY BOUNDARY
	COLLECTOR		COUNTY		CITY BOUNDARY
	MINOR		HIGHWAY BRIDGE		PARK OR RESERVATION BOUNDARY
	FAS ARTERIAL		FORD		STATE CAPITAL
	FAS COLLECTOR		TUNNEL		COUNTY SEAT
	FAS MINOR		GRADE SEPARATION		TOWNSHIP CENTER
	STATE HIGHWAY ROUTE NO.		URBAN AREA LIMIT		MILITARY AIRPORT
	ALL OTHER ROADS				AIRFIELD OF LANDING STRIP
	FEDERAL AID ROUTE NO.				AIRPORT COMPLETE FACILITIES

THE LOCAL SELECT SYSTEM IS COMPRISED OF THE ARTERIALS AND COLLECTORS





LEGEND

ROAD SYSTEMS

- ARTERIAL
- COLLECTOR
- MINOR
- FAS - ARTERIAL
- FAS - COLLECTOR
- FAS - MINOR
- STATE HIGHWAY ROUTE NO.
- ALL OTHER ROADS

SIGN ROUTES

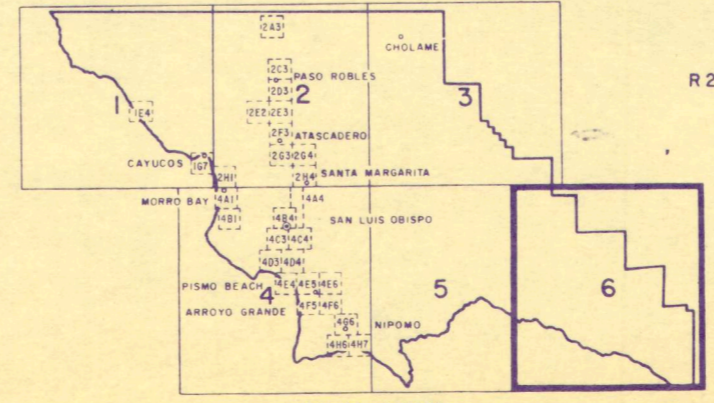
- INTERSTATE
- U.S.
- STATE
- COUNTY
- HIGHWAY BRIDGE
- FORD
- TUNNEL
- GRADE SEPARATION
- URBAN AREA LIMIT
- STATE BOUNDARY
- COUNTY BOUNDARY
- CITY BOUNDARY
- PARK OR RECREATION BOUNDARY
- STATE CAPITAL
- COUNTY SEAT
- TOWN CENTER
- MILITARY AIRPORT
- AIRFIELD OR LANDING STRIP
- AIRPORT COMPLETE FACILITIES

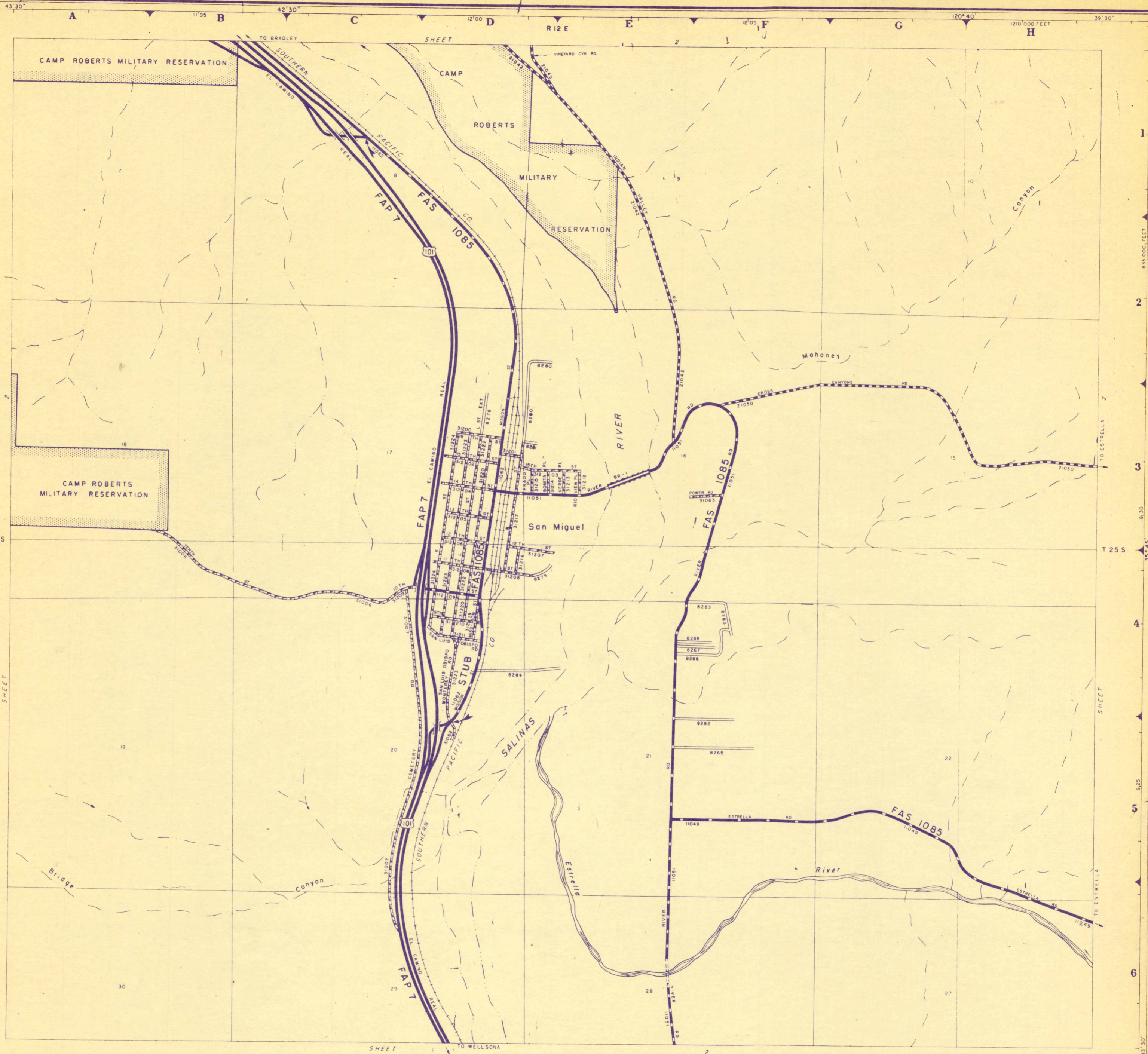
SCALE IN MILES

STATE OF CALIFORNIA
 TRANSPORTATION AGENCY
 DEPARTMENT OF PUBLIC WORKS
 DIVISION OF HIGHWAYS
 IN COOPERATION WITH THE
 U. S. DEPARTMENT OF TRANSPORTATION
 FEDERAL HIGHWAY ADMINISTRATION
 BUREAU OF PUBLIC ROADS
 AND THE COUNTY

CALIFORNIA COORDINATE SYSTEM PROJECTION 1927 NAD
 10,000 FOOT GRID BASED ON CALIF COORD SYS ZONE 5

THE LOCAL SELECT SYSTEM IS COMPRISED
 OF THE ARTERIALS AND COLLECTORS





SCALE IN MILES
0 0.25 0.5

STATE OF CALIFORNIA
TRANSPORTATION AGENCY
DEPARTMENT OF PUBLIC WORKS
DIVISION OF HIGHWAYS
IN COOPERATION WITH THE
U. S. DEPARTMENT OF TRANSPORTATION
FEDERAL HIGHWAY ADMINISTRATION
BUREAU OF PUBLIC ROADS
AND THE COUNTY

CALIFORNIA COORDINATE SYSTEM PROJECTION 1927 NAD
10,000 FOOT GRID BASED ON CALIF. COORD. SYS. ZONE 5



THE LOCAL SELECT SYSTEM IS COMPRISED
OF THE ARTERIALS AND COLLECTORS

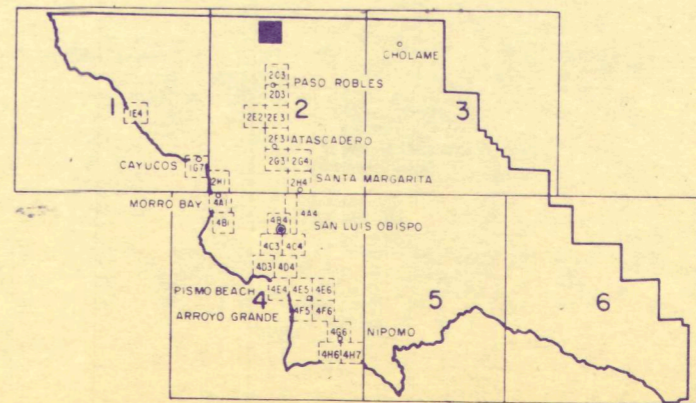
ROAD SYSTEMS

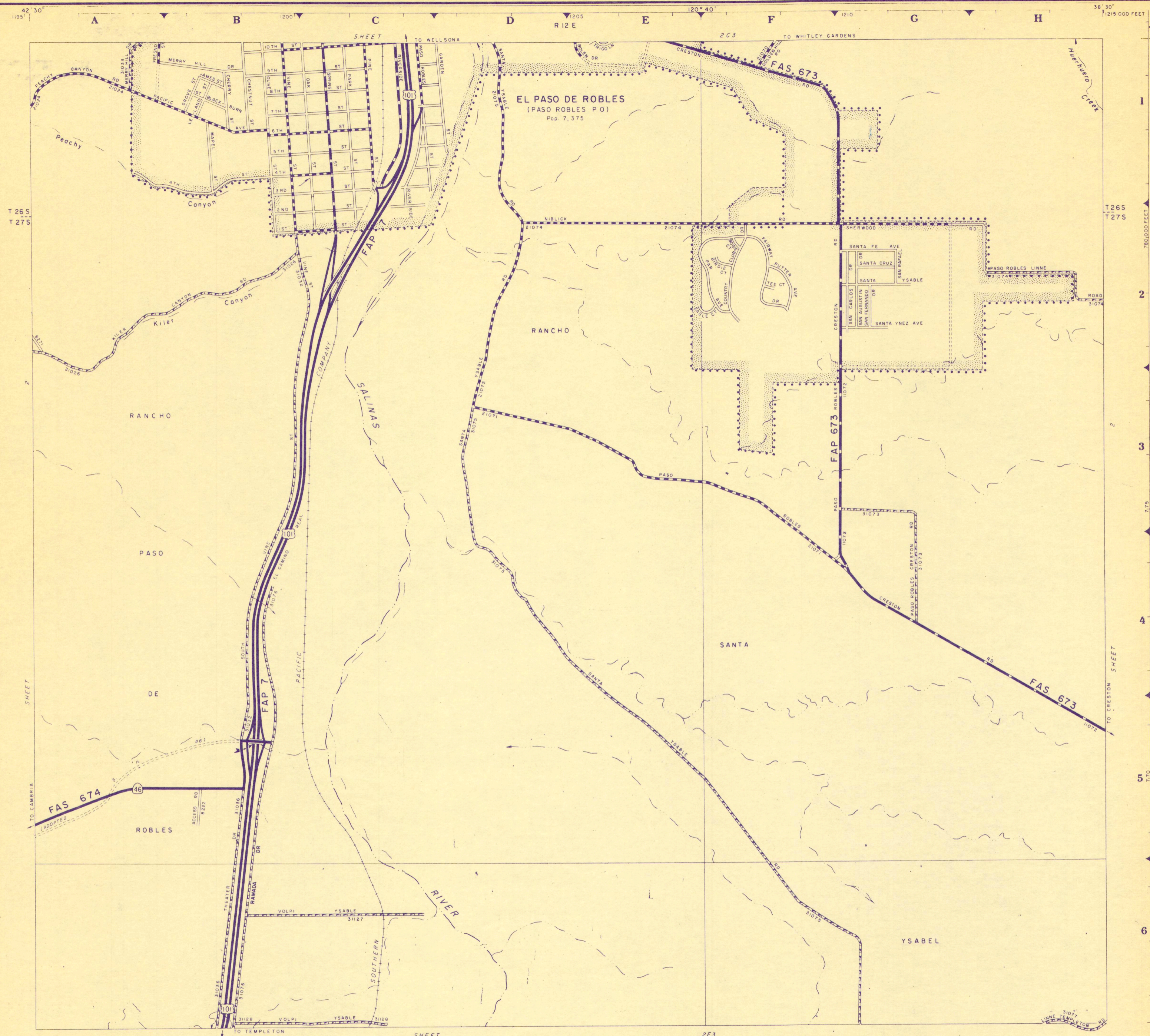
	ARTERIAL
	COLLECTOR
	MINOR
	FAS - ARTERIAL
	FAS - COLLECTOR
	FAS - MINOR
	STATE HIGHWAY ROUTE NO.
	ALL OTHER ROADS
	FAS 1234
	FEDERAL AID ROUTE NO.

SIGN ROUTES

	INTERSTATE
	U. S.
	STATE
	COUNTY
	HIGHWAY BRIDGE
	FORD
	TUNNEL
	GRADE SEPARATION
	URBAN AREA LIMIT

	STATE BOUNDARY
	COUNTY BOUNDARY
	CITY BOUNDARY
	PARK OR RESERVATION BOUNDARY
	STATE CAPITAL
	COUNTY SEAT
	TOWN CENTER
	MILITARY AIRPORT
	AIRFIELD OR LANDING STRIP
	AIRPORT COMPLETE FACILITIES



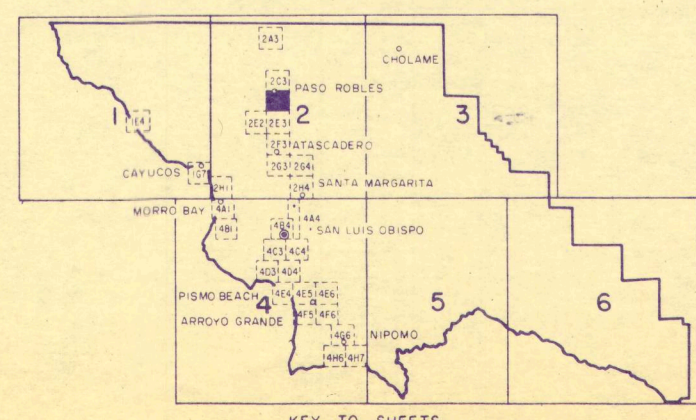


STATE OF CALIFORNIA
 TRANSPORTATION AGENCY
 DEPARTMENT OF PUBLIC WORKS
 DIVISION OF HIGHWAYS
 IN COOPERATION WITH THE
 U. S. DEPARTMENT OF TRANSPORTATION
 FEDERAL HIGHWAY ADMINISTRATION
 BUREAU OF PUBLIC ROADS
 AND THE COUNTY

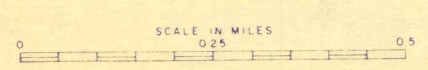
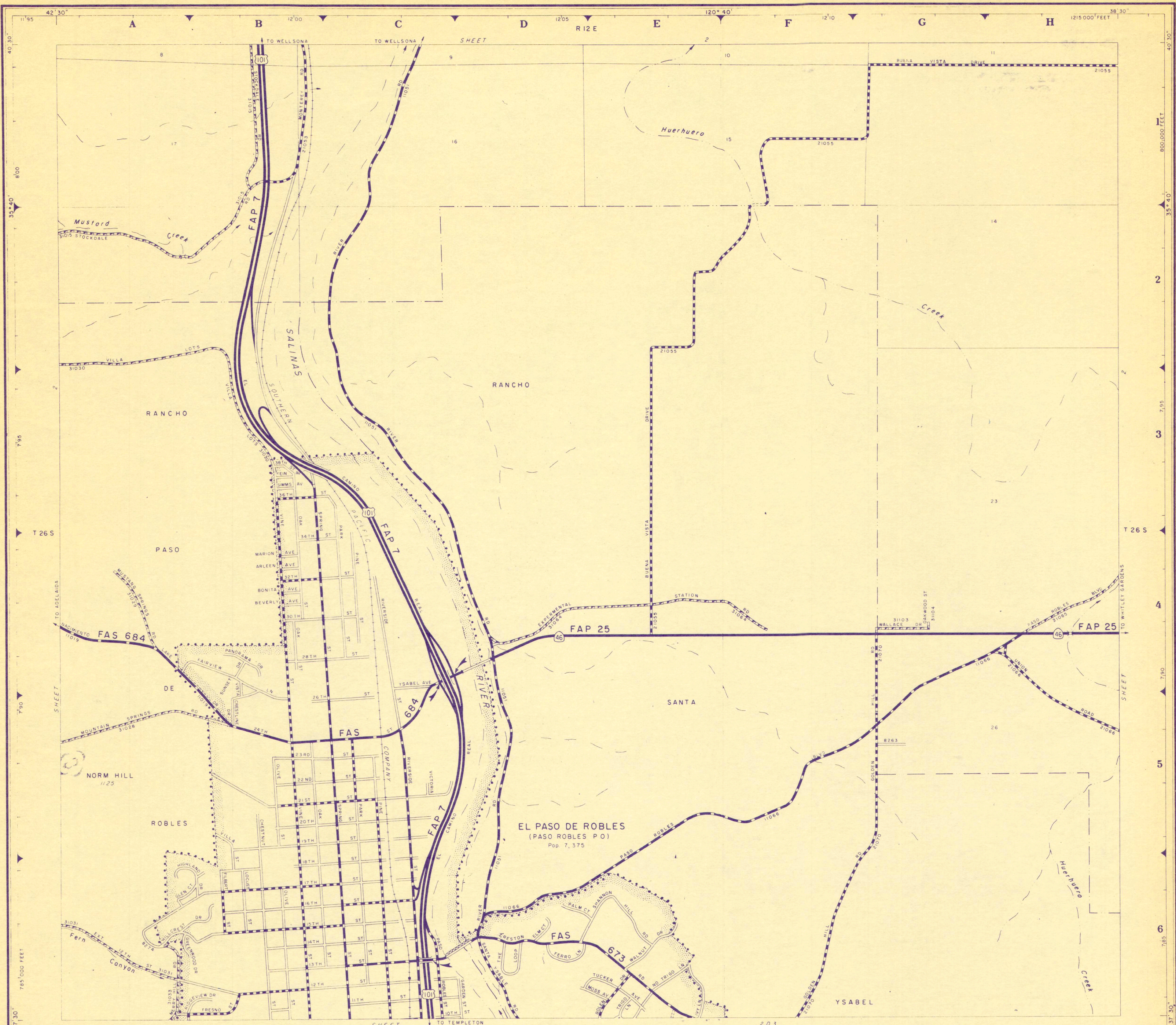


THE LOCAL SELECT SYSTEM IS COMPRISED OF THE ARTERIALS AND COLLECTORS

ROAD SYSTEMS		SIGN ROUTES		BOUNDARIES	
	ARTERIAL		INTERSTATE		STATE BOUNDARY
	COLLECTOR		U. S.		COUNTY BOUNDARY
	MINOR		STATE		CITY BOUNDARY
	FAS - ARTERIAL		COUNTY		PARK OR RESERVATION BOUNDARY
	FAS - COLLECTOR		HIGHWAY BRIDGE		STATE CAPITAL
	FAS - MINOR		FORD		COUNTY SEAT
	STATE HIGHWAY ROUTE NO.		TUNNEL		TOWN CENTER
	ALL OTHER ROADS		GRADE SEPARATION		MILITARY AIRPORT
	FAS 1234		URBAN AREA LIMIT		AIRFIELD OR LANDING STRIP
	FEDERAL AID ROUTE NO.				AIRPORT COMPLETE FACILITIES



Sheet 2D3 of 35

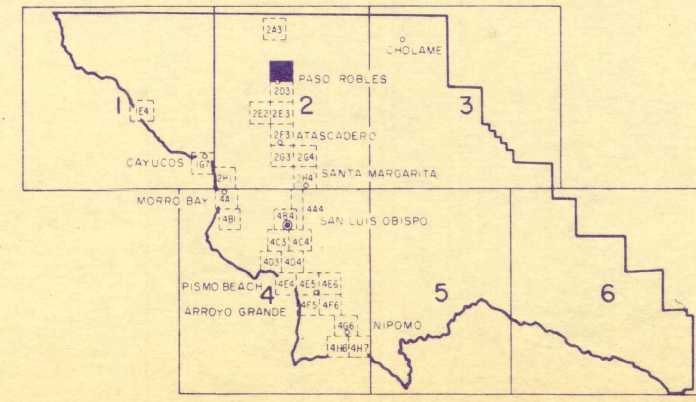


STATE OF CALIFORNIA
 TRANSPORTATION AGENCY
 DEPARTMENT OF PUBLIC WORKS
 DIVISION OF HIGHWAYS
 IN COOPERATION WITH THE
 U. S. DEPARTMENT OF TRANSPORTATION
 FEDERAL HIGHWAY ADMINISTRATION
 BUREAU OF PUBLIC ROADS
 AND THE COUNTY



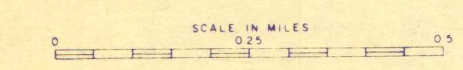
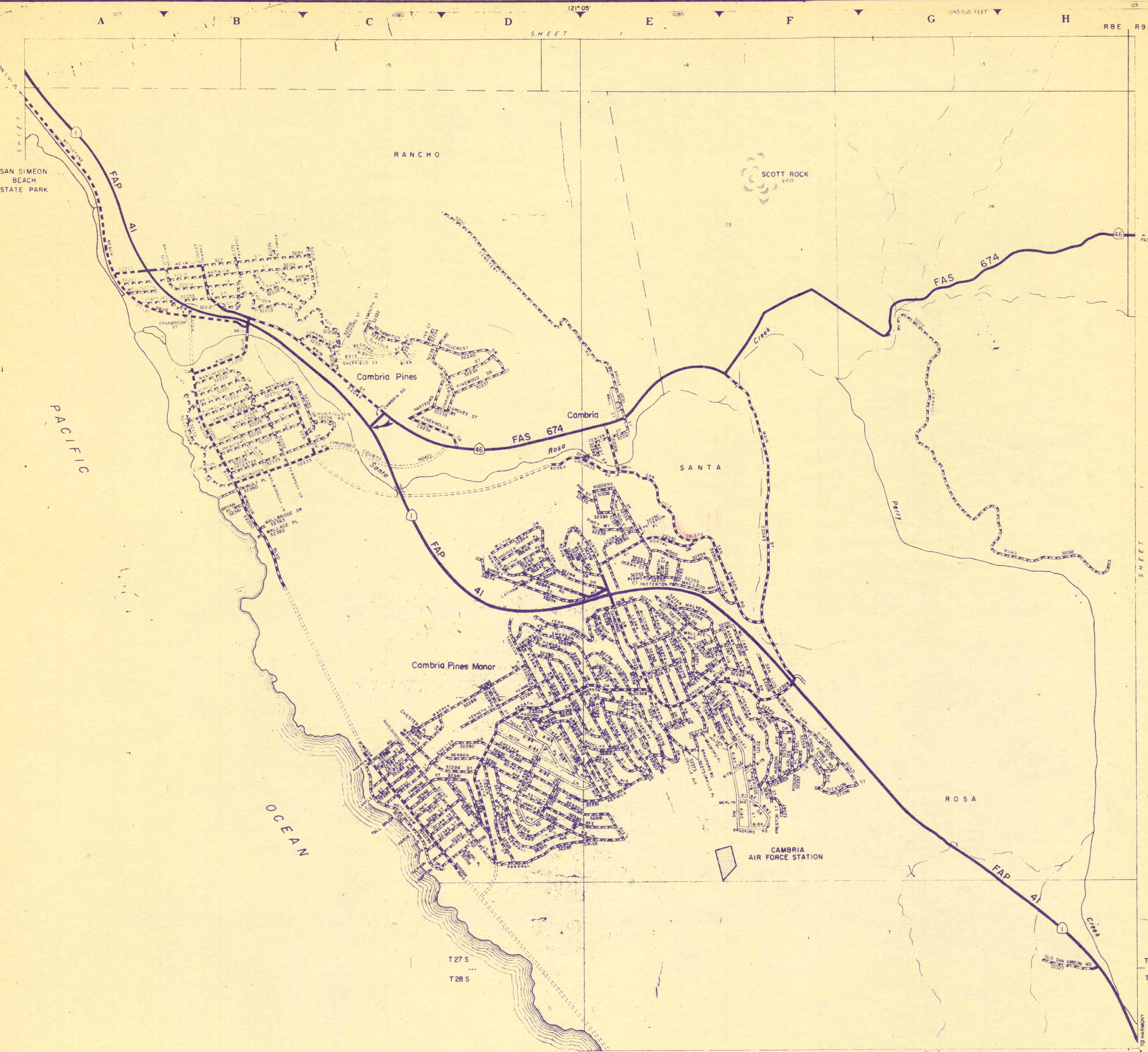
THE LOCAL SELECT SYSTEM IS COMPRISED OF THE ARTERIALS AND COLLECTORS

ROAD SYSTEMS		SIGN ROUTES		BOUNDARIES	
	ARTERIAL		INTERSTATE		STATE BOUNDARY
	COLLECTOR		U. S.		COUNTY BOUNDARY
	MINOR		STATE		CITY BOUNDARY
	FAS ARTERIAL		COUNTY		PARK OR RESERVATION BOUNDARY
	FAS COLLECTOR		HIGHWAY BRIDGE		STATE CAPITAL
	FAS MINOR		FORD		COUNTY SEAT
	STATE HIGHWAY ROUTE NO.		TUNNEL		TOWN CENTER
	ALL OTHER ROADS		GRADE SEPARATION		MILITARY AIRPORT
	FAS 1234		URBAN AREA LIMIT		AIRFIELD OR LANDING STRIP
	FEDERAL AID ROUTE NO.				AIRPORT - COMPLETE FACILITIES



KEY TO SHEETS

Sheet 203 of 35



STATE OF CALIFORNIA
 TRANSPORTATION AGENCY
 DEPARTMENT OF PUBLIC WORKS
 DIVISION OF HIGHWAYS
 IN COOPERATION WITH THE
 U. S. DEPARTMENT OF TRANSPORTATION
 FEDERAL HIGHWAY ADMINISTRATION
 BUREAU OF PUBLIC ROADS
 AND THE COUNTY

CALIFORNIA COORDINATE SYSTEM PROJECTION 1927 NAD
 10,000 FOOT GRID BASED ON CALIF. COORD. SYS. ZONE 3

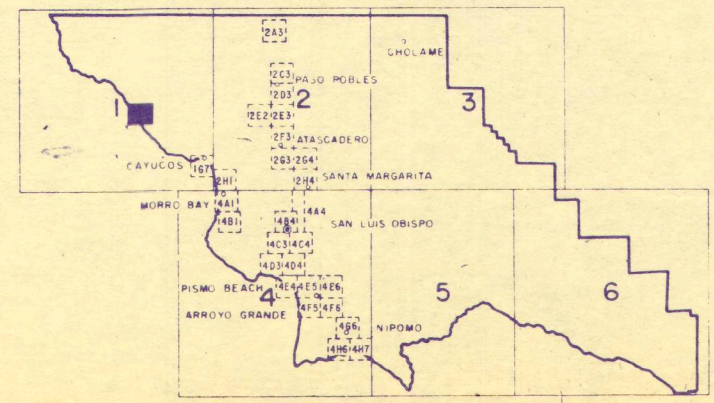


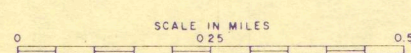
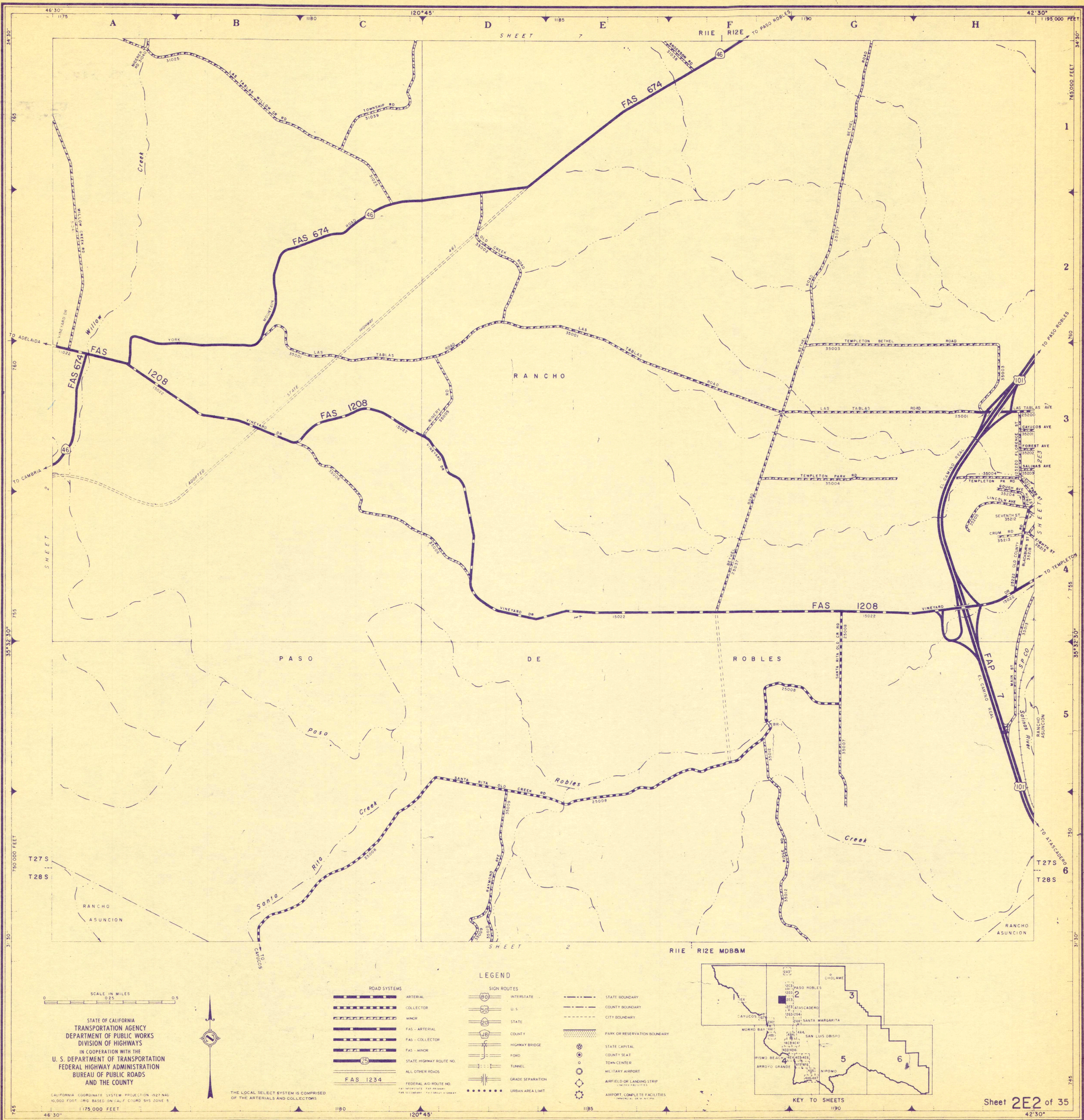
THE LOCAL SELECT SYSTEM IS COMPRISED
 OF THE ARTERIALS AND COLLECTORS

ROAD SYSTEMS	
	ARTERIAL
	COLLECTION
	MINOR
	FAS ARTERIAL
	FAS COLLECTOR
	FAS MINOR
	STATE HIGHWAY ROUTE NO.
	FEDERAL AND ROUTE NO.
	ALL OTHER ROADS

SIGN ROUTES	
	INTERSTATE
	U. S.
	STATE
	COUNTY
	HIGHWAY BRIDGE
	FORD
	TUNNEL
	GRADE SEPARATION
	URBAN AREA LIMIT

	STATE BOUNDARY
	COUNTY BOUNDARY
	CITY BOUNDARY
	PARK OR RESERVATION BOUNDARY
	STATE CAPITAL
	COUNTY SEAT
	TOWN CENTER
	MILITARY AIRPORT
	AIRFIELD OR LANDING STRIP
	AIRPORT COMPLETE FACILITIES





STATE OF CALIFORNIA
 TRANSPORTATION AGENCY
 DEPARTMENT OF PUBLIC WORKS
 DIVISION OF HIGHWAYS
 IN COOPERATION WITH THE
 U. S. DEPARTMENT OF TRANSPORTATION
 FEDERAL HIGHWAY ADMINISTRATION
 BUREAU OF PUBLIC ROADS
 AND THE COUNTY

CALIFORNIA COORDINATE SYSTEM PROJECTION 1927 NAD
 10,000 FOOT GRID BASED ON CALIF. GRID SYS. ZONE 5
 1:175,000 FEET

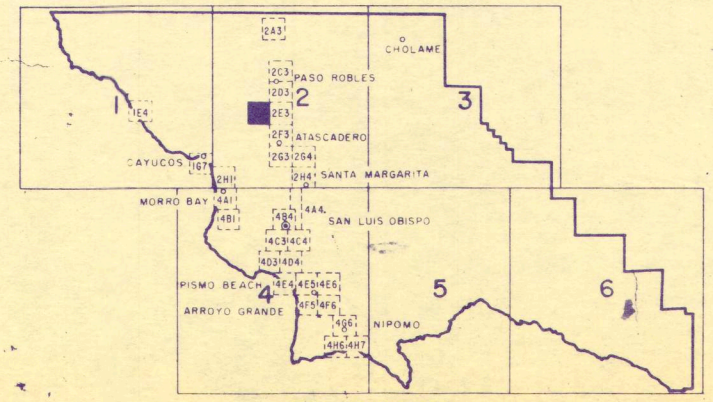


THE LOCAL SELECT SYSTEM IS COMPRISED
 OF THE ARTERIALS AND COLLECTORS

ROAD SYSTEMS	
	ARTERIAL
	COLLECTOR
	MINOR
	FAS - ARTERIAL
	FAS - COLLECTOR
	FAS - MINOR
	STATE HIGHWAY ROUTE NO.
	ALL OTHER ROADS
	FEDERAL AID ROUTE NO.
	STATE HIGHWAY ROUTE NO.

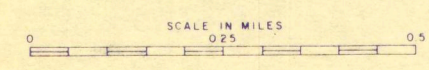
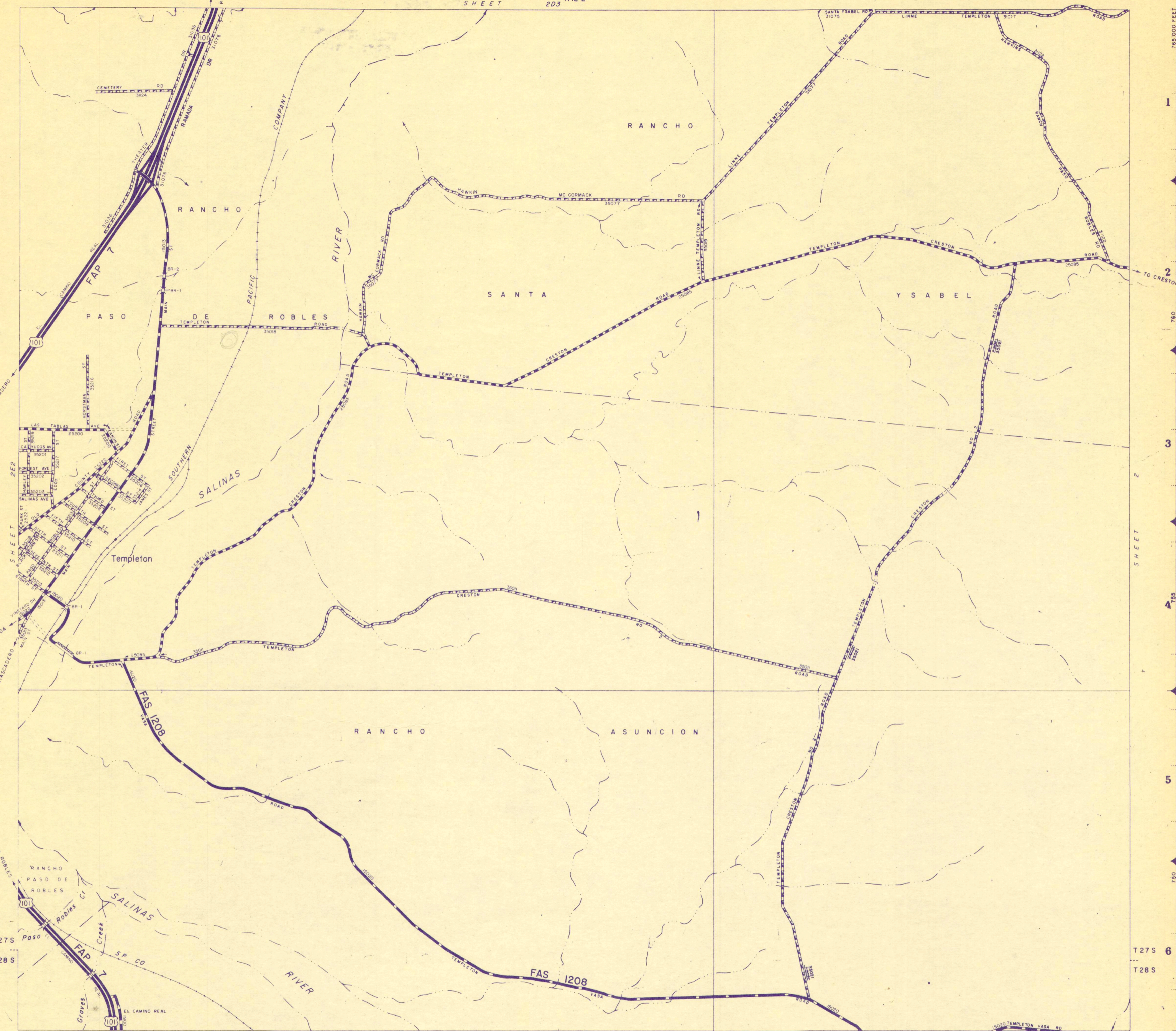
SIGN ROUTES	
	INTERSTATE
	U. S.
	STATE
	COUNTY
	HIGHWAY BRIDGE
	FORD
	TUNNEL
	GRADE SEPARATION
	URBAN AREA LIMIT

	STATE BOUNDARY
	COUNTY BOUNDARY
	CITY BOUNDARY
	PARK OR RESERVATION BOUNDARY
	STATE CAPITAL
	COUNTY SEAT
	TOWN CENTER
	MILITARY AIRPORT
	AIRFIELD OR LANDING STRIP
	AIRPORT, COMPLETE FACILITIES



KEY TO SHEETS

42° 30' 1195 A B C D E F G H 120° 40' 1205 1210 000 FEET 1215 36 30'



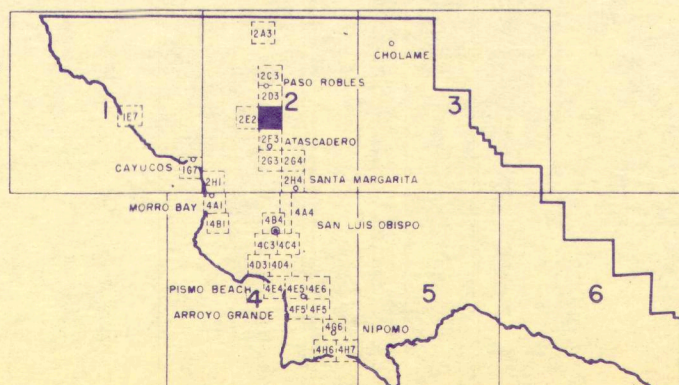
STATE OF CALIFORNIA
 TRANSPORTATION AGENCY
 DEPARTMENT OF PUBLIC WORKS
 DIVISION OF HIGHWAYS
 IN COOPERATION WITH THE
 U. S. DEPARTMENT OF TRANSPORTATION
 FEDERAL HIGHWAY ADMINISTRATION
 BUREAU OF PUBLIC ROADS
 AND THE COUNTY

CALIFORNIA COORDINATE SYSTEM PROJECTION 927 NAD
 10,000 FOOT GRID BASED ON CALIF COORD SYS ZONE 5
 1195,000 FEET

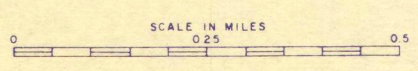
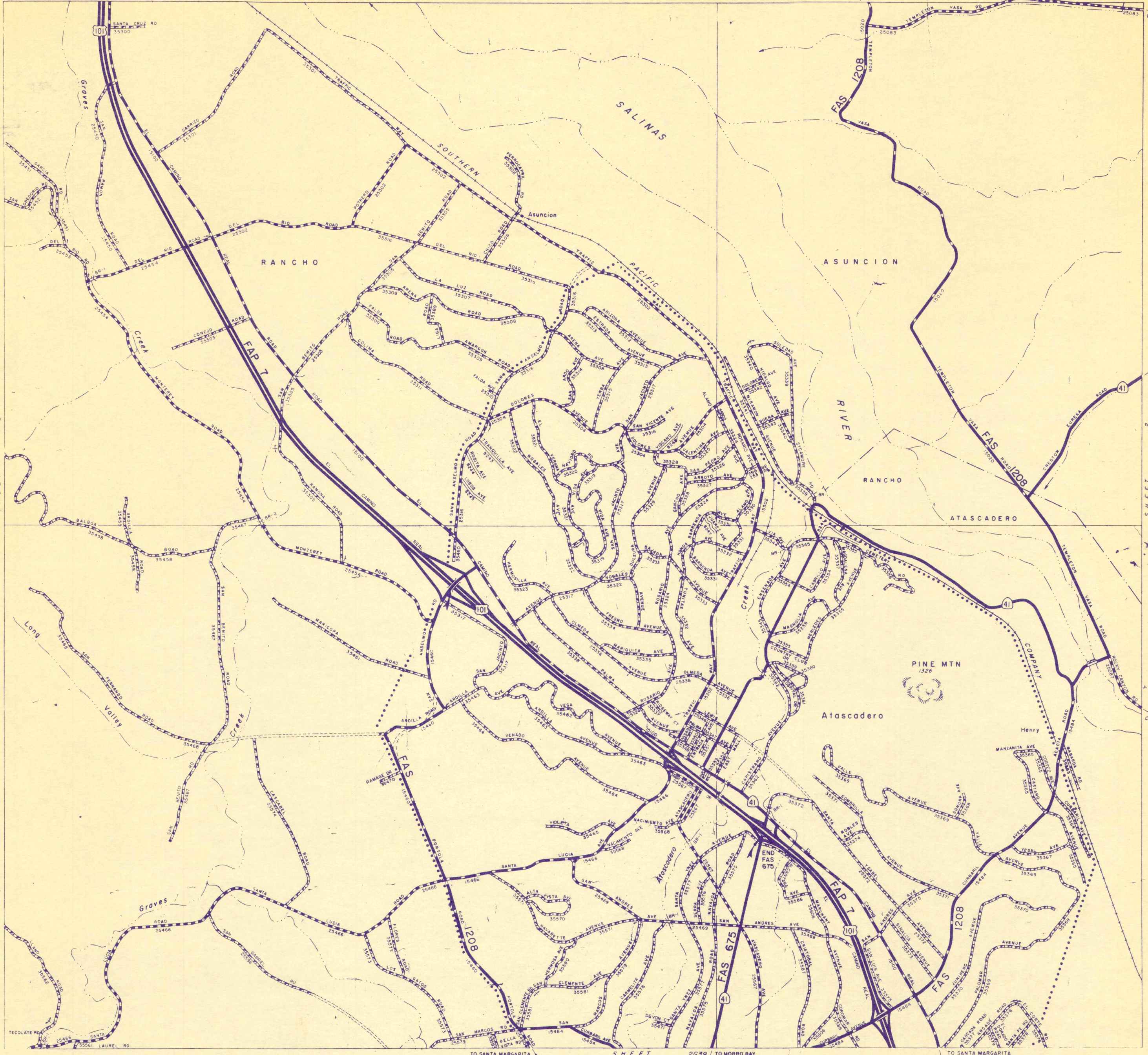


THE LOCAL SELECT SYSTEM IS COMPRISED OF THE ARTERIALS AND COLLECTORS

ROAD SYSTEMS		SIGN ROUTES		BOUNDARIES	
	ARTERIAL		INTERSTATE		STATE BOUNDARY
	COLLECTOR		U. S.		COUNTY BOUNDARY
	MINOR		STATE		CITY BOUNDARY
	FAS - ARTERIAL		COUNTY		PARK OR RESERVATION BOUNDARY
	FAS - COLLECTOR		HIGHWAY BRIDGE		STATE CAPITAL
	FAS - MINOR		FORD		COUNTY SEAT
	STATE HIGHWAY ROUTE NO.		TUNNEL		TOWN CENTER
	ALL OTHER ROADS		GRADE SEPARATION		MILITARY AIRPORT
	FAS 1234		URBAN AREA LIMIT		AIRFIELD OR LANDING STRIP
	FEDERAL AID ROUTE NO.		AIRPORT, COMPLETE FACILITIES		



KEY TO SHEETS



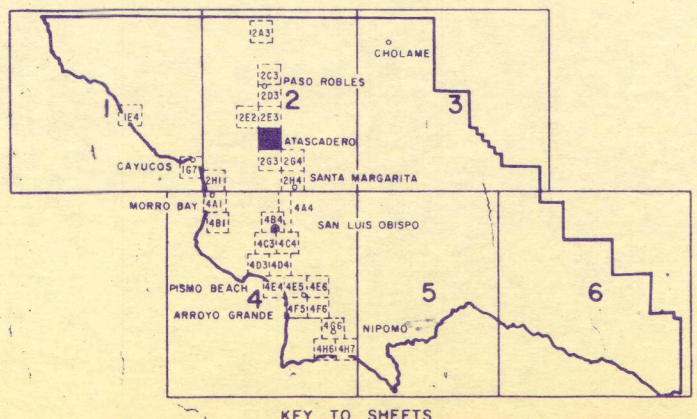
STATE OF CALIFORNIA
 TRANSPORTATION AGENCY
 DEPARTMENT OF PUBLIC WORKS
 DIVISION OF HIGHWAYS
 IN COOPERATION WITH THE
 U. S. DEPARTMENT OF TRANSPORTATION
 FEDERAL HIGHWAY ADMINISTRATION
 BUREAU OF PUBLIC ROADS
 AND THE COUNTY

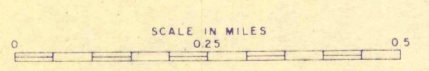


THE LOCAL SELECT SYSTEM IS COMPRISED OF THE ARTERIALS AND COLLECTORS

CALIFORNIA COORDINATE SYSTEM PROJECTION 1927 NAD
 6,000 FOOT GRID BASED ON CALIF COORD SYS ZONE 5
 1:195,000 FEET

ROAD SYSTEMS		SIGN ROUTES		BOUNDARIES	
	ARTERIAL		INTERSTATE		STATE BOUNDARY
	COLLECTOR		STATE		CITY BOUNDARY
	MINOR		COUNTY		PARK OR RESERVATION BOUNDARY
	FAS-ARTERIAL		HIGHWAY BRIDGE		STATE CAPITAL
	FAS-COLLECTOR		FORD		COUNTY SEAT
	FAS-MINOR		TUNNEL		TOWN CENTER
	STATE HIGHWAY ROUTE NO. 25		GRADE SEPARATION		MILITARY AIRPORT
	ALL OTHER ROADS		URBAN AREA LIMIT		AIRFIELD OF LANDING STRIP
	FAS 1234				AIRPORT, COMPLETE FACILITIES
	FEDERAL AID ROUTE NO.				





STATE OF CALIFORNIA
 TRANSPORTATION AGENCY
 DEPARTMENT OF PUBLIC WORKS
 DIVISION OF HIGHWAYS
 IN COOPERATION WITH THE
 U. S. DEPARTMENT OF TRANSPORTATION
 FEDERAL HIGHWAY ADMINISTRATION
 BUREAU OF PUBLIC ROADS
 AND THE COUNTY

CALIFORNIA COORDINATE SYSTEM PROJECTION 1927 NAD
 14,000 FOOT GRID BASED ON CALIF. COORD. SYS. ZONE 5
 1:25,000 FEET



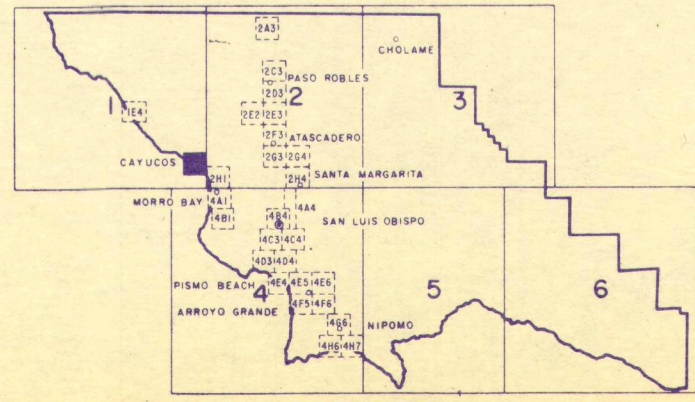
THE LOCAL SELECT SYSTEM IS COMPRISED
 OF THE ARTERIALS AND COLLECTORS

ROAD SYSTEMS	
	ARTERIAL
	COLLECTOR
	MINOR
	FAS - ARTERIAL
	FAS - COLLECTOR
	FAS - MINOR
	STATE HIGHWAY ROUTE NO.
	ALL OTHER ROADS
	F.A.S. 1234
	FEDERAL AID ROUTE NO.


LEGEND

SIGN ROUTES	
	INTERSTATE
	U. S.
	STATE
	COUNTY
	HIGHWAY BRIDGE
	FORD
	TUNNEL
	GRADE SEPARATION
	URBAN AREA LIMIT

	STATE BOUNDARY
	COUNTY BOUNDARY
	CITY BOUNDARY
	PARK OR RESERVATION BOUNDARY
	STATE CAPITAL
	COUNTY SEAT
	TOWN CENTER
	MILITARY AIRPORT
	AIRFIELD OR LANDING STRIP
	AIRPORT, COMPLETE FACILITIES



KEY TO SHEETS



STATE OF CALIFORNIA
 TRANSPORTATION AGENCY
 DEPARTMENT OF PUBLIC WORKS
 DIVISION OF HIGHWAYS
 IN COOPERATION WITH THE
 U. S. DEPARTMENT OF TRANSPORTATION
 FEDERAL HIGHWAY ADMINISTRATION
 BUREAU OF PUBLIC ROADS
 AND THE COUNTY

CALIFORNIA COORDINATE SYSTEM PROJECTION 1927 NAD
 10,000 FOOT GRID BASED ON CALIF. COORD. SYS. ZONE 5
 1195,000 FEET



THE LOCAL SELECT SYSTEM IS COMPRISED
 OF THE ARTERIALS AND COLLECTORS

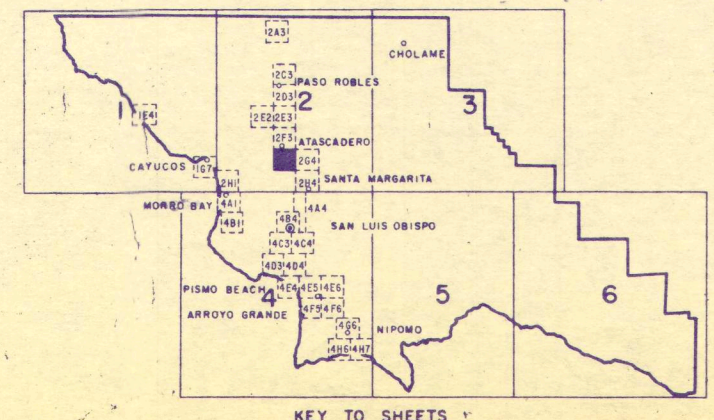
ROAD SYSTEMS

	ARTERIAL
	COLLECTOR
	MINOR
	FAS - ARTERIAL
	FAS - COLLECTOR
	FAS - MINOR
	STATE HIGHWAY ROUTE NO.
	ALL OTHER ROADS
	FAS 1234
	FEDERAL AID ROUTE NO.

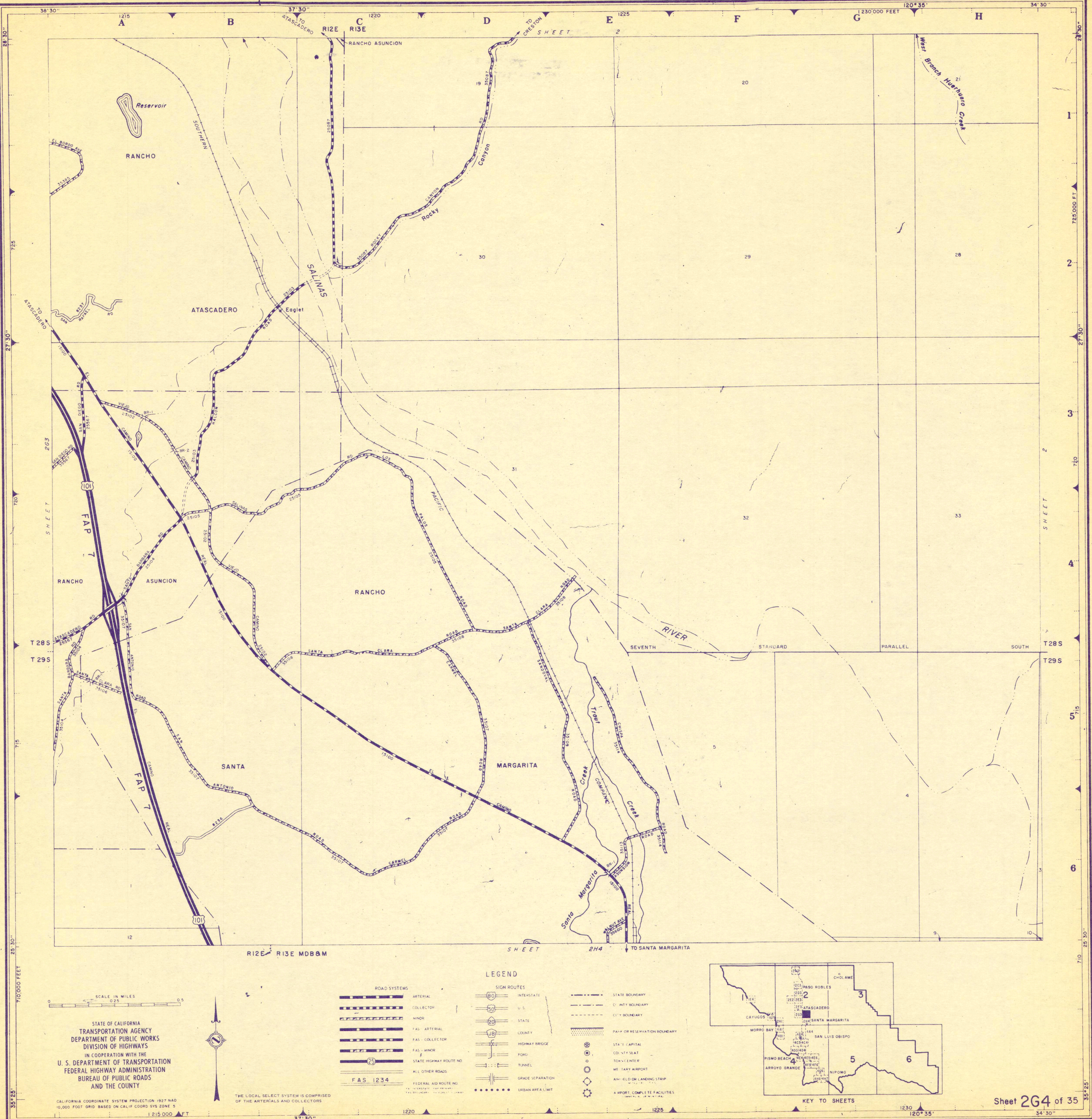
SIGN ROUTES

	INTERSTATE
	U. S.
	STATE
	COUNTY
	HIGHWAY BRIDGE
	FORD
	TUNNEL
	GRADE SEPARATION
	URBAN AREA LIMIT

	STATE BOUNDARY
	COUNTY BOUNDARY
	CITY BOUNDARY
	PARK OR RESERVATION BOUNDARY
	STATE CAPITAL
	COUNTY SEAT
	TOWN CENTER
	MILITARY AIRPORT
	AIRFIELD OR LANDING STRIP
	AIRPORT COMPLETE FACILITIES



Sheet 263 of 35



STATE OF CALIFORNIA
 TRANSPORTATION AGENCY
 DEPARTMENT OF PUBLIC WORKS
 DIVISION OF HIGHWAYS
 IN COOPERATION WITH THE
 U. S. DEPARTMENT OF TRANSPORTATION
 FEDERAL HIGHWAY ADMINISTRATION
 BUREAU OF PUBLIC ROADS
 AND THE COUNTY

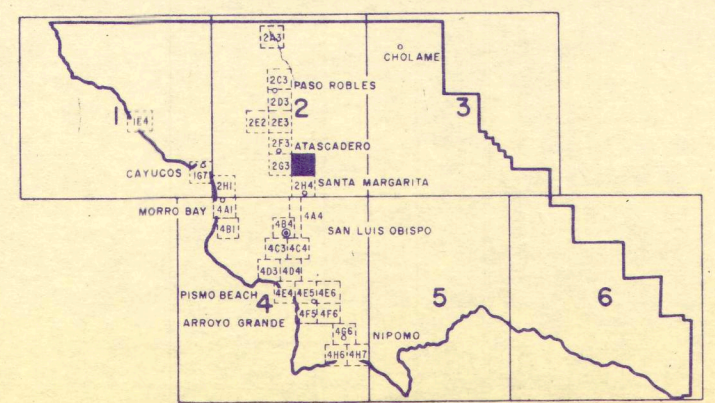
CALIFORNIA COORDINATE SYSTEM PROJECTION 1927 NAD
 10,000 FOOT GRID BASED ON CALIF COORD SYS ZONE 5
 1 215 000 FT 37° 30' 1220 1225 1230 120° 35' 34° 30'



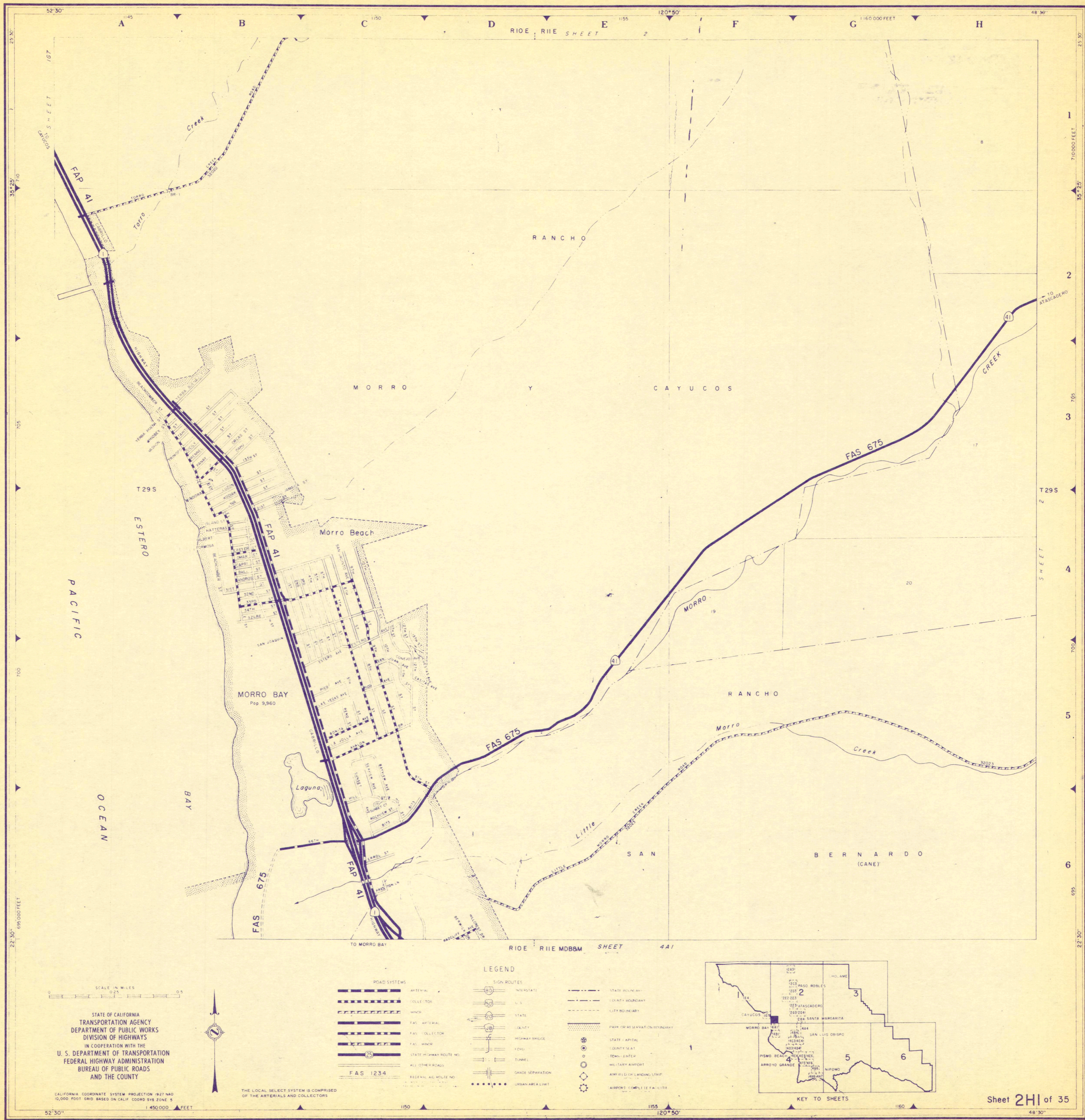
THE LOCAL SELECT SYSTEM IS COMPRISED OF THE ARTERIALS AND COLLECTORS

LEGEND

- | | | | | | |
|--------------|-------------------------|-------------|-----------------------|------------|------------------------------|
| ROAD SYSTEMS | | SIGN ROUTES | | BOUNDARIES | |
| | ARTERIAL | | INTERSTATE | | STATE BOUNDARY |
| | COLLECTOR | | U. S. | | COUNTY BOUNDARY |
| | MINOR | | STATE | | CITY BOUNDARY |
| | FAS - ARTERIAL | | COUNTY | | PARK OR RESERVATION BOUNDARY |
| | FAS - COLLECTOR | | HIGHWAY BRIDGE | | STATE CAPITAL |
| | FAS - MINOR | | FORD | | COUNTY SEAT |
| | STATE HIGHWAY ROUTE NO. | | TUNNEL | | TOW CENTER |
| | ALL OTHER ROADS | | GRADE SEPARATION | | MILITARY AIRPORT |
| | FAS 1234 | | FEDERAL AID ROUTE NO. | | AIRFIELD OR LANDING STRIP |
| | | | URBAN AREA LIMIT | | AIRPORT COMPLETE FACILITIES |



KEY TO SHEETS



STATE OF CALIFORNIA
 TRANSPORTATION AGENCY
 DEPARTMENT OF PUBLIC WORKS
 DIVISION OF HIGHWAYS
 IN COOPERATION WITH THE
 U. S. DEPARTMENT OF TRANSPORTATION
 FEDERAL HIGHWAY ADMINISTRATION
 BUREAU OF PUBLIC ROADS
 AND THE COUNTY

SCALE IN MILES
 0 0.25 0.5

CALIFORNIA COORDINATE SYSTEM PROJECTION 1927 NAD
 10,000 FOOT GRID BASED ON CALIF. COORD. SYS. ZONE 4
 1:450,000 FEET

THE LOCAL SELECT SYSTEM IS COMPRISED
 OF THE ARTERIALS AND COLLECTORS

ROAD SYSTEMS

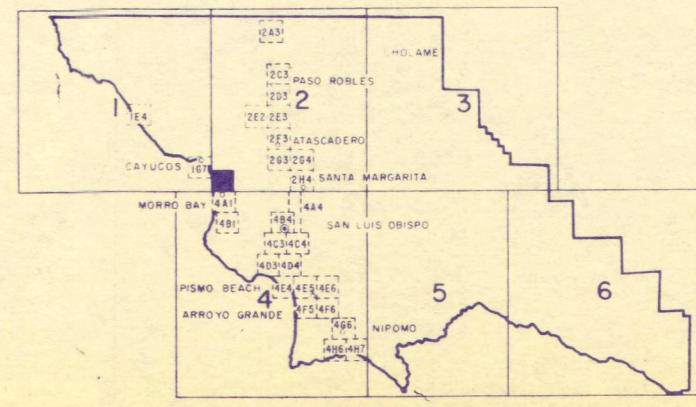
	ARTERIAL
	COLLECTOR
	MINOR
	FAS ARTERIAL
	FAS COLLECTOR
	FAS MINOR
	STATE HIGHWAY ROUTE NO. 25
	ALL OTHER ROADS
	FEDERAL AID ROUTE NO. 1234

LEGEND

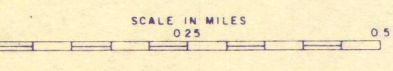
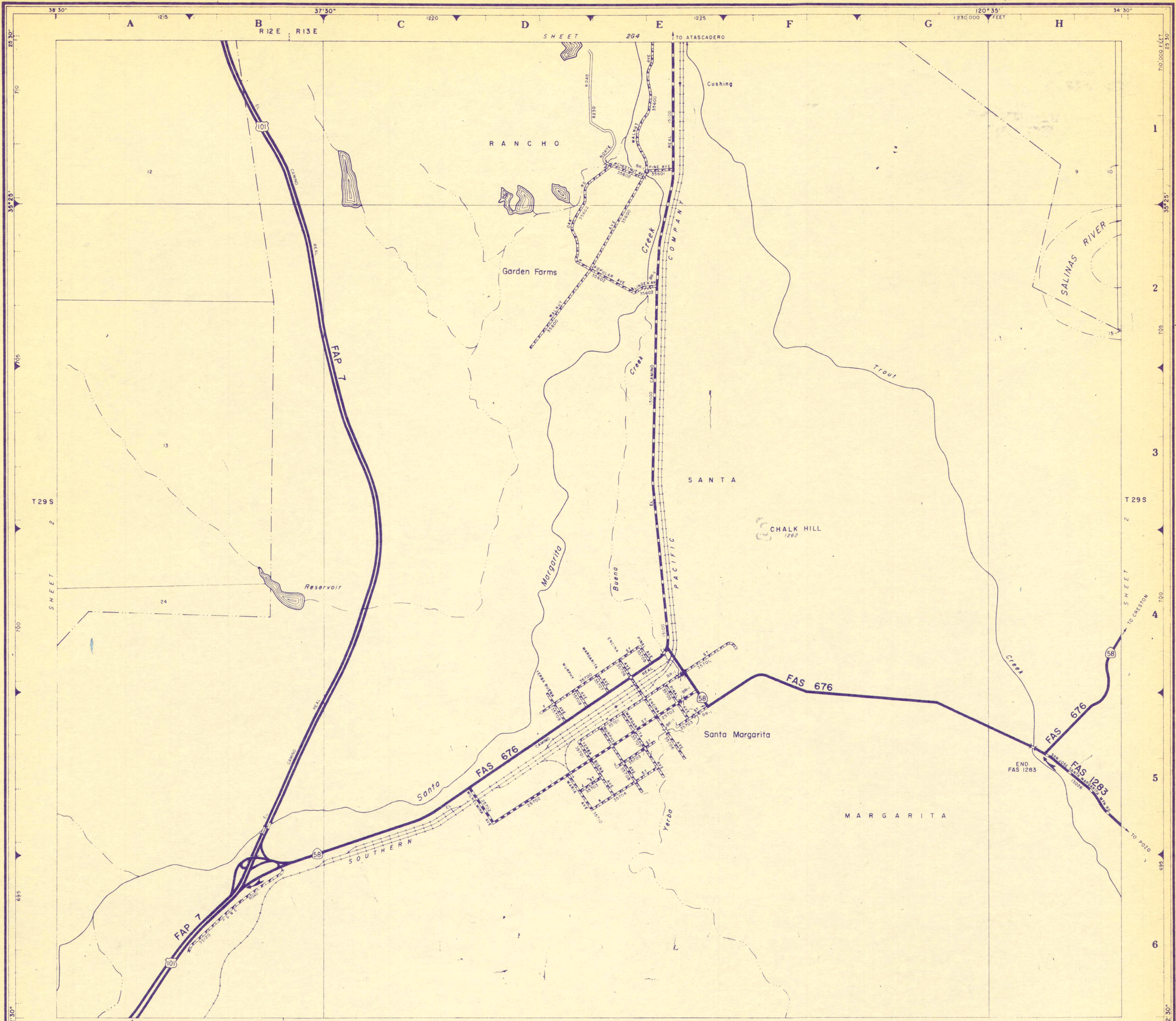
SIGN ROUTES

	INTERSTATE
	U.S.
	STATE
	COUNTY
	HIGHWAY SHIELD
	FENCE
	TUNNEL
	GRADE SEPARATION
	URBAN AREA LIMIT

	STATE BOUNDARY
	COUNTY BOUNDARY
	CITY BOUNDARY
	PARK FOR RESERVATION
	STATE CAPITAL
	COUNTY SEAT
	TOWN CENTER
	MILITARY AIRPORT
	AIRPORT FOR LANDING STRIP
	AIRPORT COMPLETE FACILITY



Sheet 2HI of 35



STATE OF CALIFORNIA
 TRANSPORTATION AGENCY
 DEPARTMENT OF PUBLIC WORKS
 DIVISION OF HIGHWAYS
 IN COOPERATION WITH THE
 U. S. DEPARTMENT OF TRANSPORTATION
 FEDERAL HIGHWAY ADMINISTRATION
 BUREAU OF PUBLIC ROADS
 AND THE COUNTY

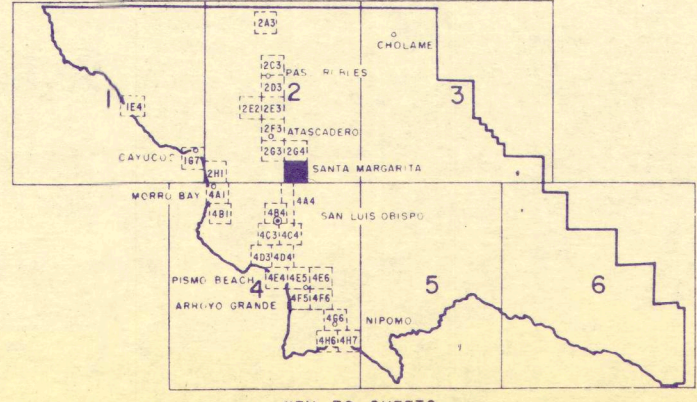


CALIFORNIA COORDINATE SYSTEM PROJECTION 1927 NAD
 10,000 FOOT GRID BASED ON CALIF COORD SYS ZONE 5
 120° 35' 122° 30'

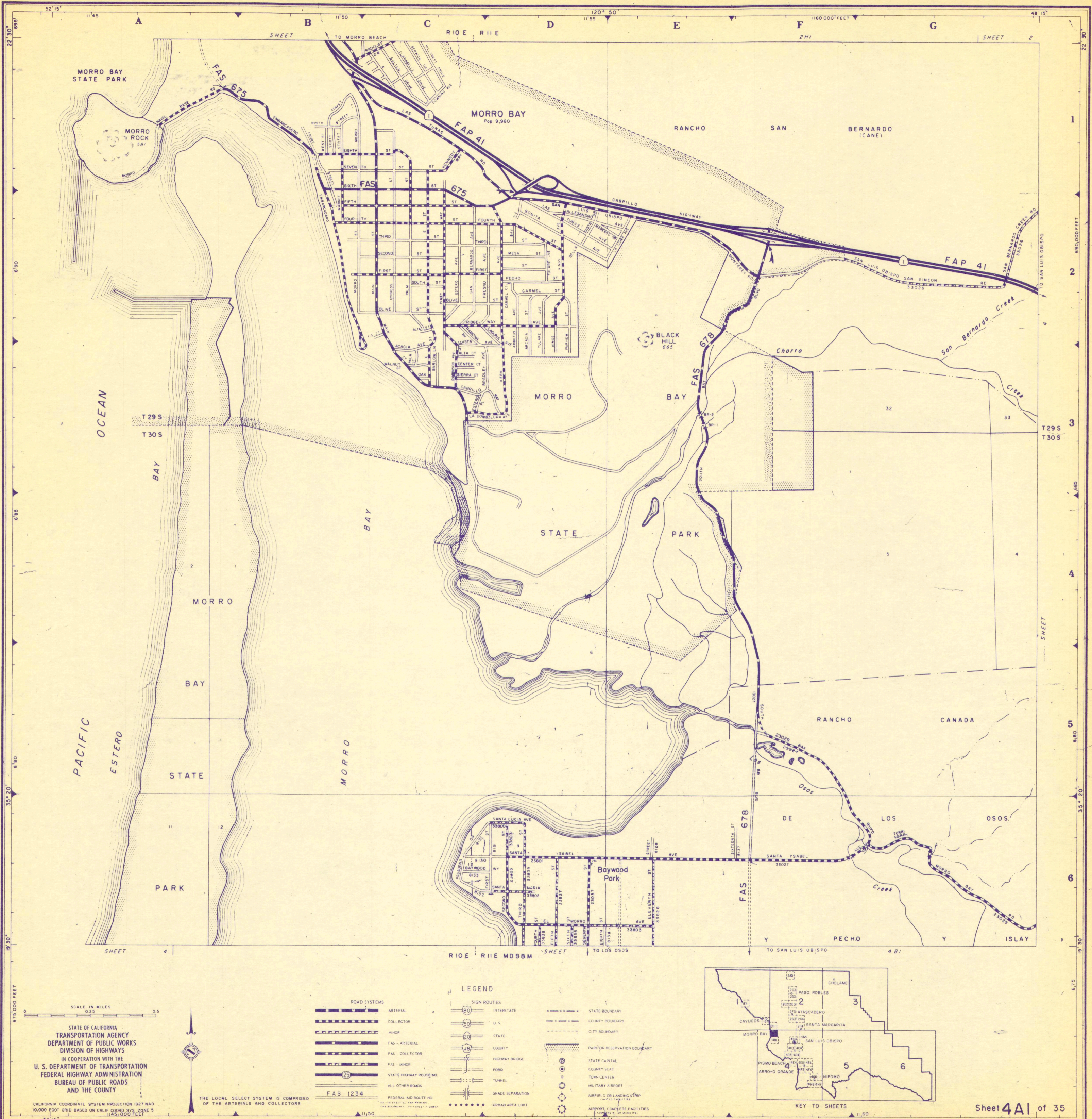
THE LOCAL SELECT SYSTEM IS COMPRISED
 OF THE ARTERIALS AND COLLECTORS

LEGEND

- | | | | | | |
|--------------|-------------------------|-------------|-----------------------|------------|------------------------------|
| ROAD SYSTEMS | | SIGN ROUTES | | BOUNDARIES | |
| | ARTERIAL | | INTERSTATE | | STATE BOUNDARY |
| | COLLECTOR | | U. S. | | COUNTY BOUNDARY |
| | MINOR | | STATE | | CITY BOUNDARY |
| | FAS - ARTERIAL | | COUNTY | | PARK OR RESERVATION BOUNDARY |
| | FAS - COLLECTOR | | HIGHWAY BRIDGE | | STATE CAPITAL |
| | FAS - MINOR | | FORD | | COUNTY SEAT |
| | STATE HIGHWAY ROUTE NO. | | TUNNEL | | TOWN CENTER |
| | ALL OTHER ROADS | | GRADE SEPARATION | | MILITARY AIRPORT |
| | FAS 1234 | | FEDERAL AID ROUTE NO. | | AIRFIELD OR LANDING STRIP |
| | | | URBAN AREA LIMIT | | AIRPORT COMPLETE FACILITIES |



KEY TO SHEETS



STATE OF CALIFORNIA
 TRANSPORTATION AGENCY
 DEPARTMENT OF PUBLIC WORKS
 DIVISION OF HIGHWAYS
 IN COOPERATION WITH THE
 U. S. DEPARTMENT OF TRANSPORTATION
 FEDERAL HIGHWAY ADMINISTRATION
 BUREAU OF PUBLIC ROADS
 AND THE COUNTY

CALIFORNIA COORDINATE SYSTEM PROJECTION 1927 NAD
 10,000 FOOT GRID BASED ON CALIF. ZONE 5
 11,500,000 FEET



THE LOCAL SELECT SYSTEM IS COMPRISED
 OF THE ARTERIALS AND COLLECTORS

ROAD SYSTEMS

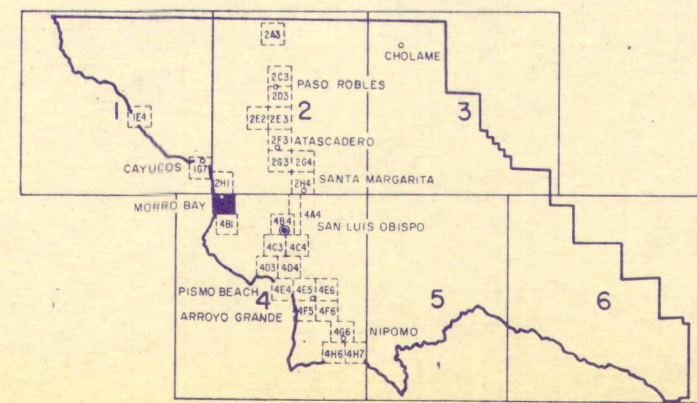
	ARTERIAL
	COLLECTOR
	MINOR
	FAS - ARTERIAL
	FAS - COLLECTOR
	FAS - MINOR
	STATE HIGHWAY ROUTE NO.
	ALL OTHER ROADS
	FAS 1234
	FEDERAL AID ROUTE NO.
	URBAN AREA LIMIT

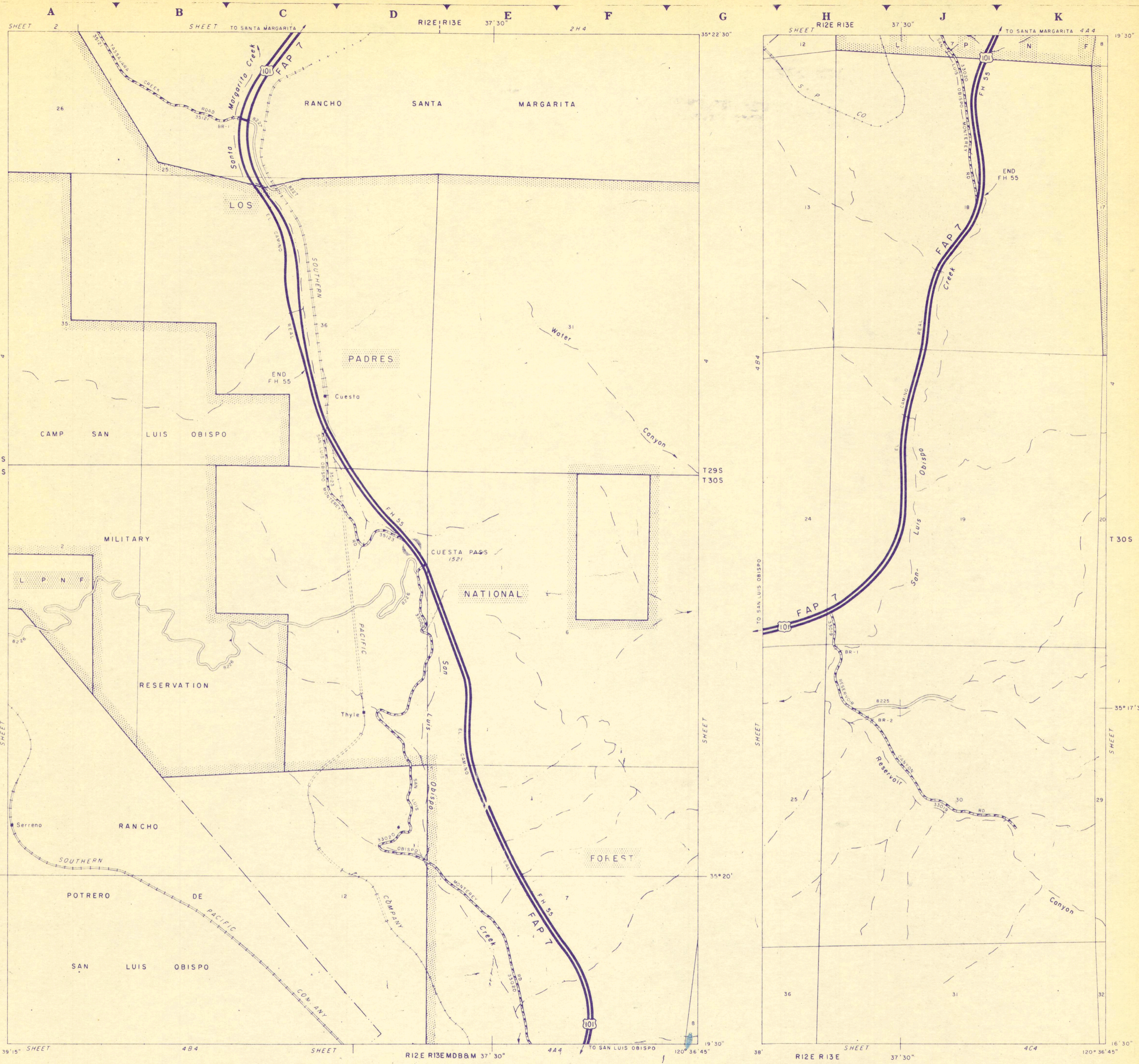
SIGN ROUTES

	INTERSTATE
	U. S.
	STATE
	COUNTY
	HIGHWAY BRIDGE
	FORD
	TUNNEL
	GRADE SEPARATION
	URBAN AREA LIMIT

BOUNDARIES

	STATE BOUNDARY
	COUNTY BOUNDARY
	CITY BOUNDARY
	PARK OR RESERVATION BOUNDARY
	STATE CAPITAL
	COUNTY SEAT
	TOWN CENTER
	MILITARY AIRPORT
	AIRFIELD OR LANDING STRIP
	AIRPORT COMPLETE FACILITIES





SCALE IN MILES
0 0.25 0.5

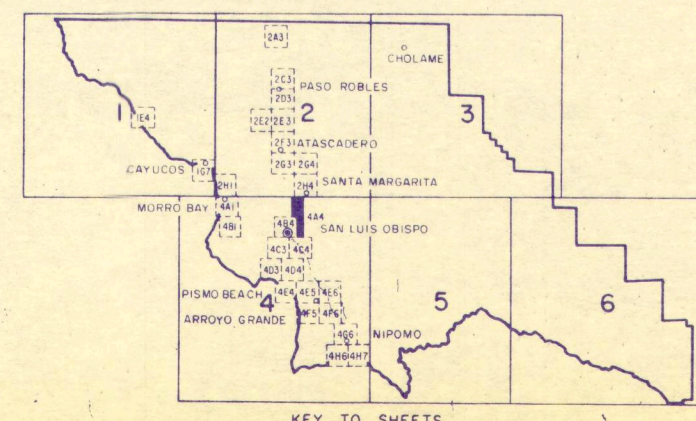
STATE OF CALIFORNIA
TRANSPORTATION AGENCY
DEPARTMENT OF PUBLIC WORKS
DIVISION OF HIGHWAYS
IN COOPERATION WITH THE
U. S. DEPARTMENT OF TRANSPORTATION
FEDERAL HIGHWAY ADMINISTRATION
BUREAU OF PUBLIC ROADS
AND THE COUNTY

CALIFORNIA COORDINATE SYSTEM PROJECTION 1927 NAD
10,000 FOOT GRID BASED ON CALIF. COORD. SYS. ZONE 5

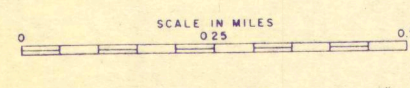
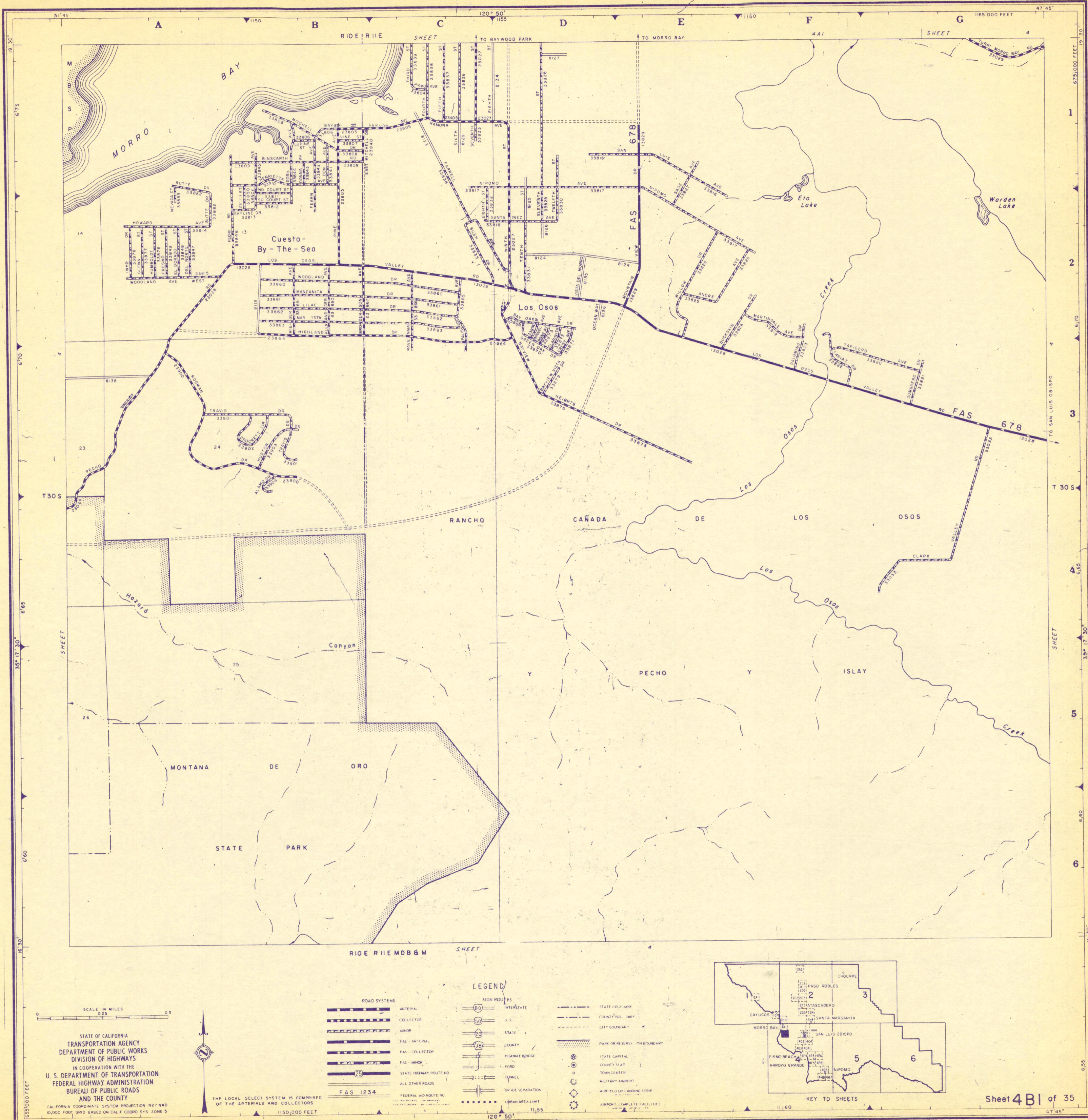


THE LOCAL SELECT SYSTEM IS COMPRISED OF THE ARTERIALS AND COLLECTORS

ROAD SYSTEMS		SIGN ROUTES		BOUNDARIES	
	ARTERIAL		INTERSTATE		STATE BOUNDARY
	COLLECTOR		U. S.		COUNTY BOUNDARY
	MINOR		STATE		CITY BOUNDARY
	FAS ARTERIAL		COUNTY		PARK OR RESERVATION BOUNDARY
	FAS COLLECTOR		HIGHWAY BRIDGE		STATE CAPITAL
	FAS MINOR		FORD		TOWN CENTER
	STATE HIGHWAY ROUTE NO.		TUNNEL		MILITARY AIRPORT
	ALL OTHER ROADS		GRADE SEPARATION		AIRFIELD ON LANDING STRIP
	FEDERAL AID ROUTE NO.		URBAN AREA LIMIT		AIRPORT COMPLETE FACILITIES



Sheet 4A4 of 35



STATE OF CALIFORNIA
 TRANSPORTATION AGENCY
 DEPARTMENT OF PUBLIC WORKS
 DIVISION OF HIGHWAYS
 IN COOPERATION WITH THE
 U. S. DEPARTMENT OF TRANSPORTATION
 FEDERAL HIGHWAY ADMINISTRATION
 BUREAU OF PUBLIC ROADS
 AND THE COUNTY

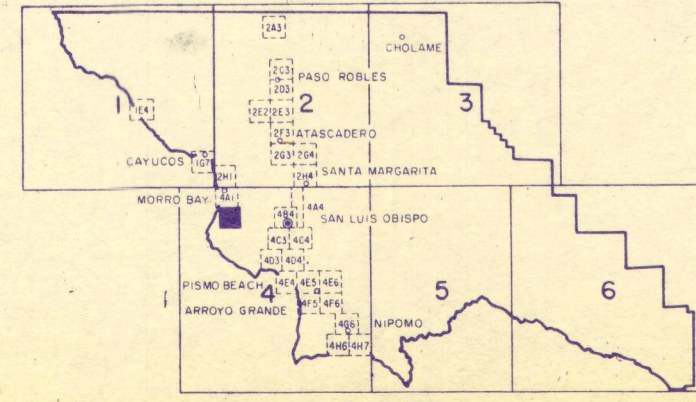


THE LOCAL SELECT SYSTEM IS COMPOSED OF THE ARTERIALS AND COLLECTORS

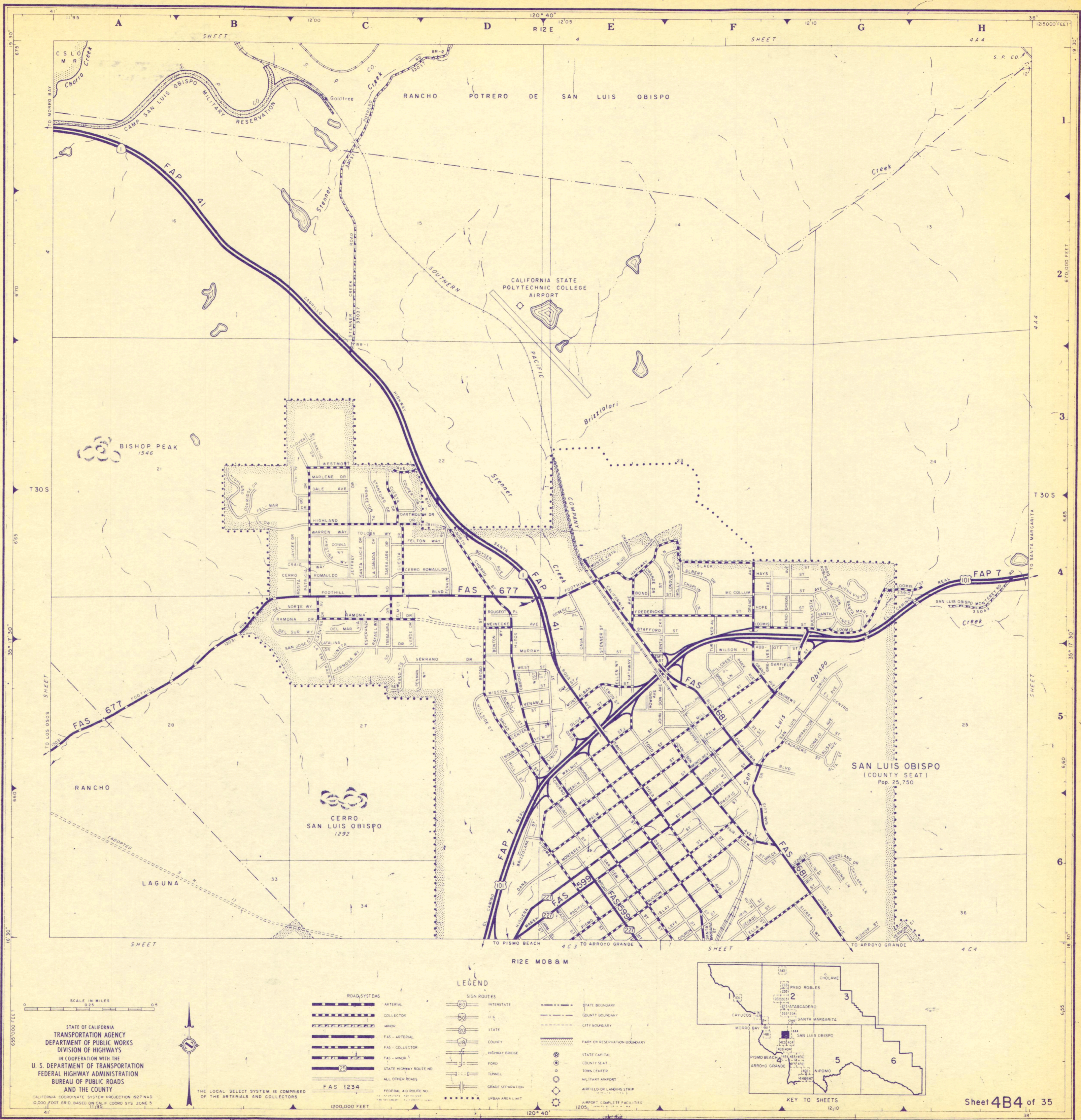
ROAD SYSTEMS	
	ARTERIAL
	COLLECTOR
	MINOR
	FAS - ARTERIAL
	FAS - COLLECTOR
	FAS - MINOR
	STATE HIGHWAY ROUTE NO.
	ALL OTHER ROADS
	FEDERAL AID ROUTE NO.

SIGN ROUTES	
	INTERSTATE
	U. S.
	STATE
	COUNTY
	HIGHWAY BRIDGE
	FORD
	TUNNEL
	GRADE SEPARATION
	URBAN AREA LIMIT

	STATE BOUNDARY
	COUNTY BOUNDARY
	CITY BOUNDARY
	PARK OR RESERVATION BOUNDARY
	STATE CAPITAL
	COUNTY SEAT
	TOWN CENTER
	MILITARY AIRPORT
	AIRSTRIPE OR LANDING STRIP
	AIRPORT FACILITIES



Sheet 4B1 of 35



STATE OF CALIFORNIA
 TRANSPORTATION AGENCY
 DEPARTMENT OF PUBLIC WORKS
 DIVISION OF HIGHWAYS
 IN COOPERATION WITH THE
 U. S. DEPARTMENT OF TRANSPORTATION
 FEDERAL HIGHWAY ADMINISTRATION
 BUREAU OF PUBLIC ROADS
 AND THE COUNTY

CALIFORNIA COORDINATE SYSTEM PROJECTION 1927 NAD
 10,000 FOOT GRID, BASED ON CALIF COORD SYS. ZONE 5



THE LOCAL SELECT SYSTEM IS COMPRISED
 OF THE ARTERIALS AND COLLECTORS

ROAD SYSTEMS

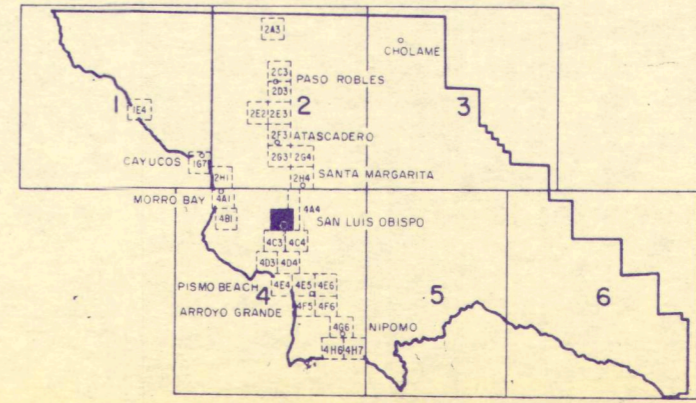
	ARTERIAL
	COLLECTOR
	MINOR
	FAS - ARTERIAL
	FAS - COLLECTOR
	FAS - MINOR
	STATE HIGHWAY ROUTE NO. 25
	FAS 1234
	FEDERAL AID ROUTE NO.

LEGEND

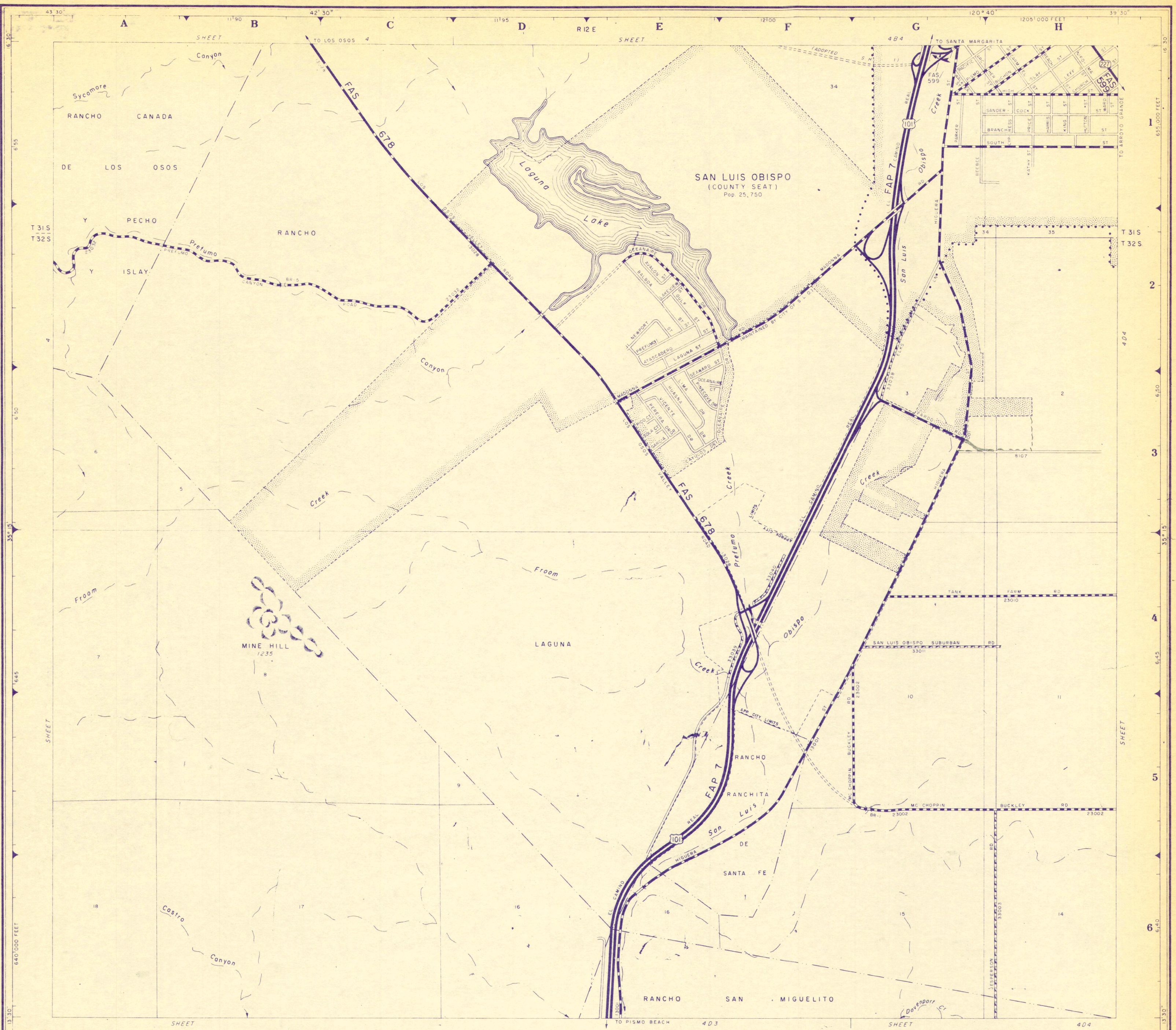
SIGN ROUTES

	INTERSTATE
	U.S.
	STATE
	COUNTY
	HIGHWAY BRIDGE
	FORD
	TUNNEL
	GRADE SEPARATION
	URBAN AREA LIMIT

	STATE BOUNDARY
	COUNTY BOUNDARY
	CITY BOUNDARY
	PARK ON RESERVATION BOUNDARY
	STATE CAPITAL
	COUNTY SEAT
	TOWN CENTER
	MILITARY AIRPORT
	AIRFIELD OR LANDING STRIP
	AIRPORT COMPLETE FACILITIES



KEY TO SHEETS



SCALE IN MILES
0 0.5

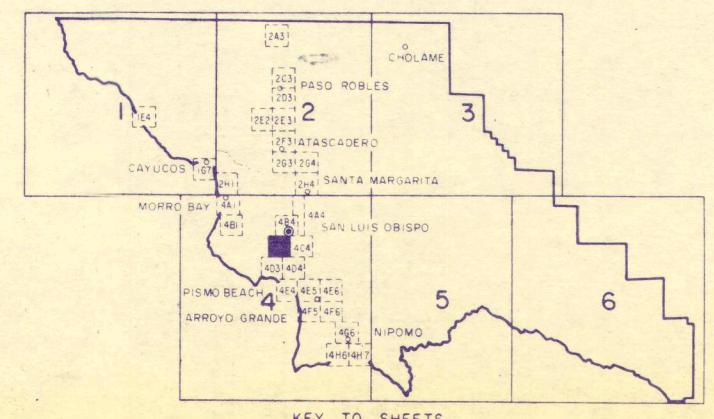
STATE OF CALIFORNIA
TRANSPORTATION AGENCY
DEPARTMENT OF PUBLIC WORKS
DIVISION OF HIGHWAYS
IN COOPERATION WITH THE
U. S. DEPARTMENT OF TRANSPORTATION
FEDERAL HIGHWAY ADMINISTRATION
BUREAU OF PUBLIC ROADS
AND THE COUNTY

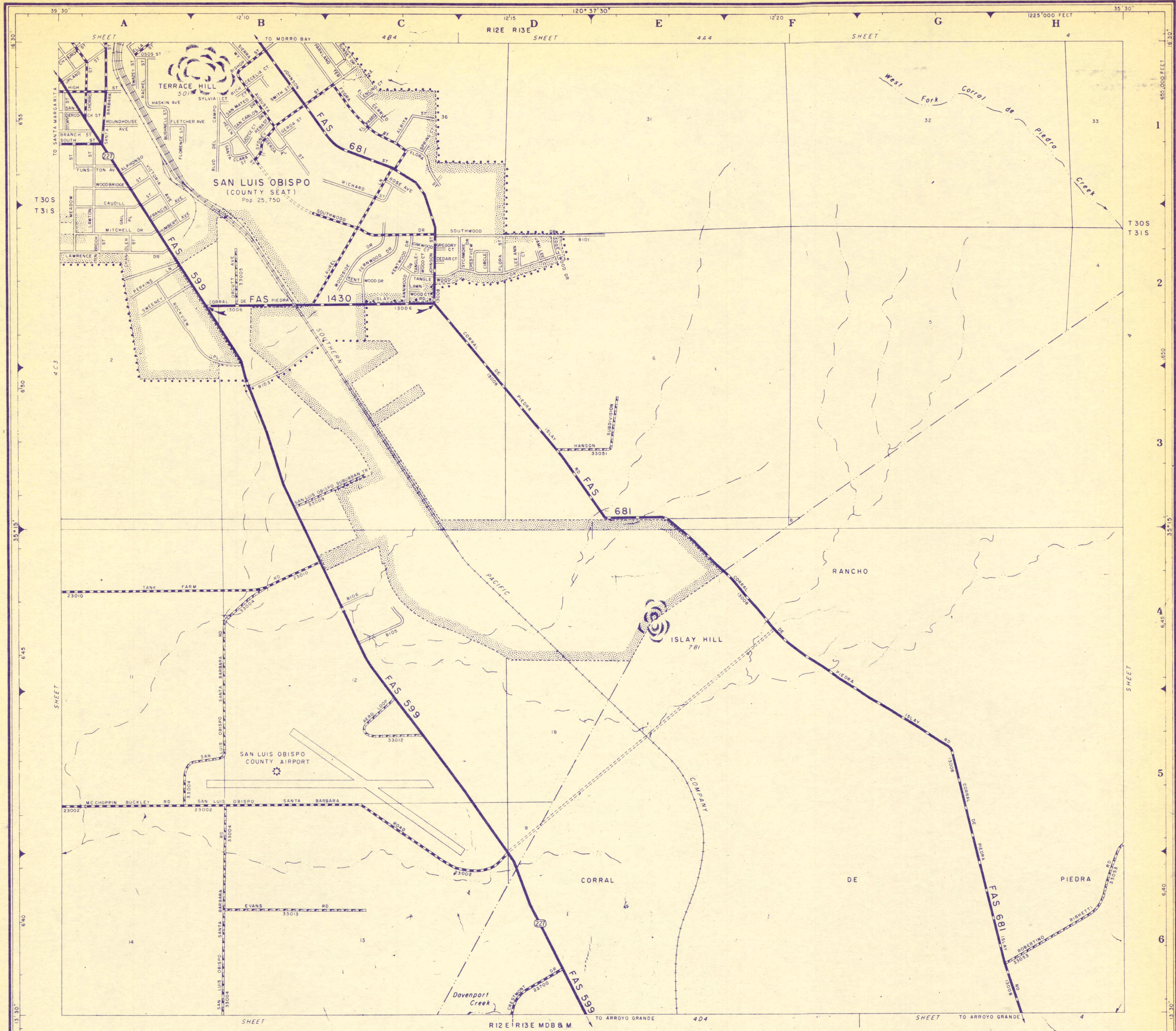
U. S. COORDINATE SYSTEM PROJECTION 1927 NAD
60,000 FOOT GRID BASED ON CALIF. COORD. SYS. ZONE 5



THE LOCAL SELECT SYSTEM IS COMPRISED
OF THE ARTERIALS AND COLLECTORS
1:190,000 FEET

ROAD SYSTEMS		SIGN ROUTES		BOUNDARIES	
	ARTERIAL		INTERSTATE		STATE BOUNDARY
	COLLECTOR		U. S.		COUNTY BOUNDARY
	WINDY		STATE		CITY BOUNDARY
	FAS - ARTERIAL		COUNTY		PARK OR RESERVATION BOUNDARY
	FAS - COLLECTOR		HIGHWAY BRIDGE		STATE CAPITAL
	FAS - WINDY		FORD		COUNTY SEAT
	FAS - WINDY		TUNNEL		TOWN CENTER
	STATE HIGHWAY ROUTE NO.		GRADE SEPARATION		W. TARIY SUPPORT
	ALL OTHER ROADS		URBAN APPEARANCE		AIRFIELD OR LANDING STRIP
	FAS 1234				APPROX. COMPLETE FACILITIES





SCALE IN MILES
0 0.25 0.5

STATE OF CALIFORNIA
TRANSPORTATION AGENCY
DEPARTMENT OF PUBLIC WORKS
DIVISION OF HIGHWAYS
IN COOPERATION WITH THE
U. S. DEPARTMENT OF TRANSPORTATION
FEDERAL HIGHWAY ADMINISTRATION
BUREAU OF PUBLIC ROADS
AND THE COUNTY

CALIFORNIA COORDINATE SYSTEM PROJECTION 1927 NAD
10,000 FOOT GRID BASED ON CALIF COORD SYS ZONE 5



THE LOCAL SELECT SYSTEM IS COMPRISED
OF THE ARTERIALS AND COLLECTORS

ROAD SYSTEMS

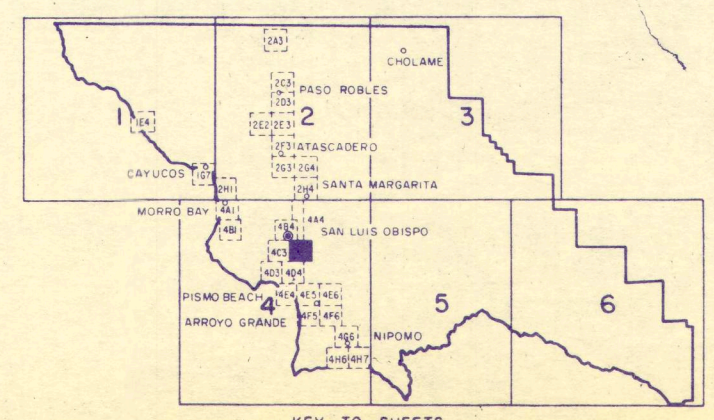
	ARTERIAL
	COLLECTOR
	MINOR
	FAS ARTERIAL
	FAS COLLECTOR
	FAS MINOR
	STATE HIGHWAY ROUTE NO.
	ALL OTHER ROADS
	FAS 1234
	FEDERAL AID ROUTE NO.
	UNPAVED ROAD
	ROAD UNDER CONSTRUCTION

LEGEND

SIGN ROUTES

	INTERSTATE
	U. S.
	STATE
	COUNTY
	HIGHWAY BRIDGE
	FORD
	TUNNEL
	GRADE SEPARATION
	URBAN AREA LIMIT

	STATE BOUNDARY
	COUNTY BOUNDARY
	CITY BOUNDARY
	PARK OR RESERVATION BOUNDARY
	STATE CAPITAL
	COUNTY SEAT
	TOWN CENTER
	MILITARY AIRPORT
	AIRFIELD OR LANDING STRIP
	AIRPORT COMPLETE FACILITIES



Sheet 4C4 of 35
12,25 35,30



STATE OF CALIFORNIA
 TRANSPORTATION AGENCY
 DEPARTMENT OF PUBLIC WORKS
 DIVISION OF HIGHWAYS
 IN COOPERATION WITH THE
 U. S. DEPARTMENT OF TRANSPORTATION
 FEDERAL HIGHWAY ADMINISTRATION
 BUREAU OF PUBLIC ROADS
 AND THE COUNTY

THE LOCAL SELECT SYSTEM IS COMPRISED
 OF THE ARTERIALS AND COLLECTORS

ROAD SYSTEMS

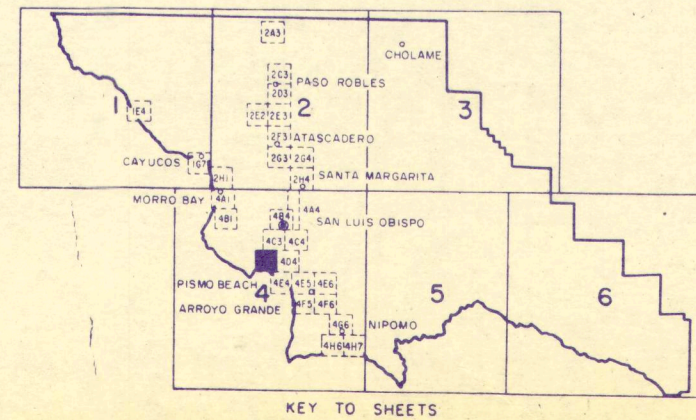
	ARTERIAL
	COLLECTOR
	MINOR
	FAS ARTERIAL
	FAS COLLECTOR
	FAS MINOR
	STATE HIGHWAY ROUTE NO.
	ALL OTHER ROADS
	FEDERAL AID ROUTE NO.

SIGN ROUTES

	INTERSTATE
	U. S.
	STATE
	COUNTY
	HIGHWAY BRIDGE
	FORD
	TUNNEL
	GRADE SEPARATION
	URBAN AREA LIMIT

BOUNDARIES

	STATE BOUNDARY
	COUNTY BOUNDARY
	CITY BOUNDARY
	PARK OR RESERVATION BOUNDARY
	STATE CAPITAL
	COUNTY SEAT
	TOWN CENTER
	MILITARY AIRPORT
	AIRFIELD OR LANDING STRIP
	AIRPORT COMPLETE FACILITIES



Sheet 4D3 of 35



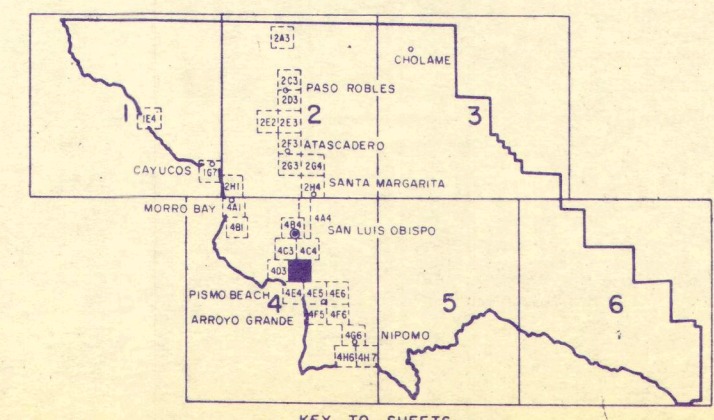
STATE OF CALIFORNIA
 TRANSPORTATION AGENCY
 DEPARTMENT OF PUBLIC WORKS
 DIVISION OF HIGHWAYS
 IN COOPERATION WITH THE
 U. S. DEPARTMENT OF TRANSPORTATION
 FEDERAL HIGHWAY ADMINISTRATION
 BUREAU OF PUBLIC ROADS
 AND THE COUNTY

CALIFORNIA COORDINATE SYSTEM PROJECTION 1927 NAD
 80,000 FOOT GRID, BASED ON CALIF. COORD. SYS. ZONE 5

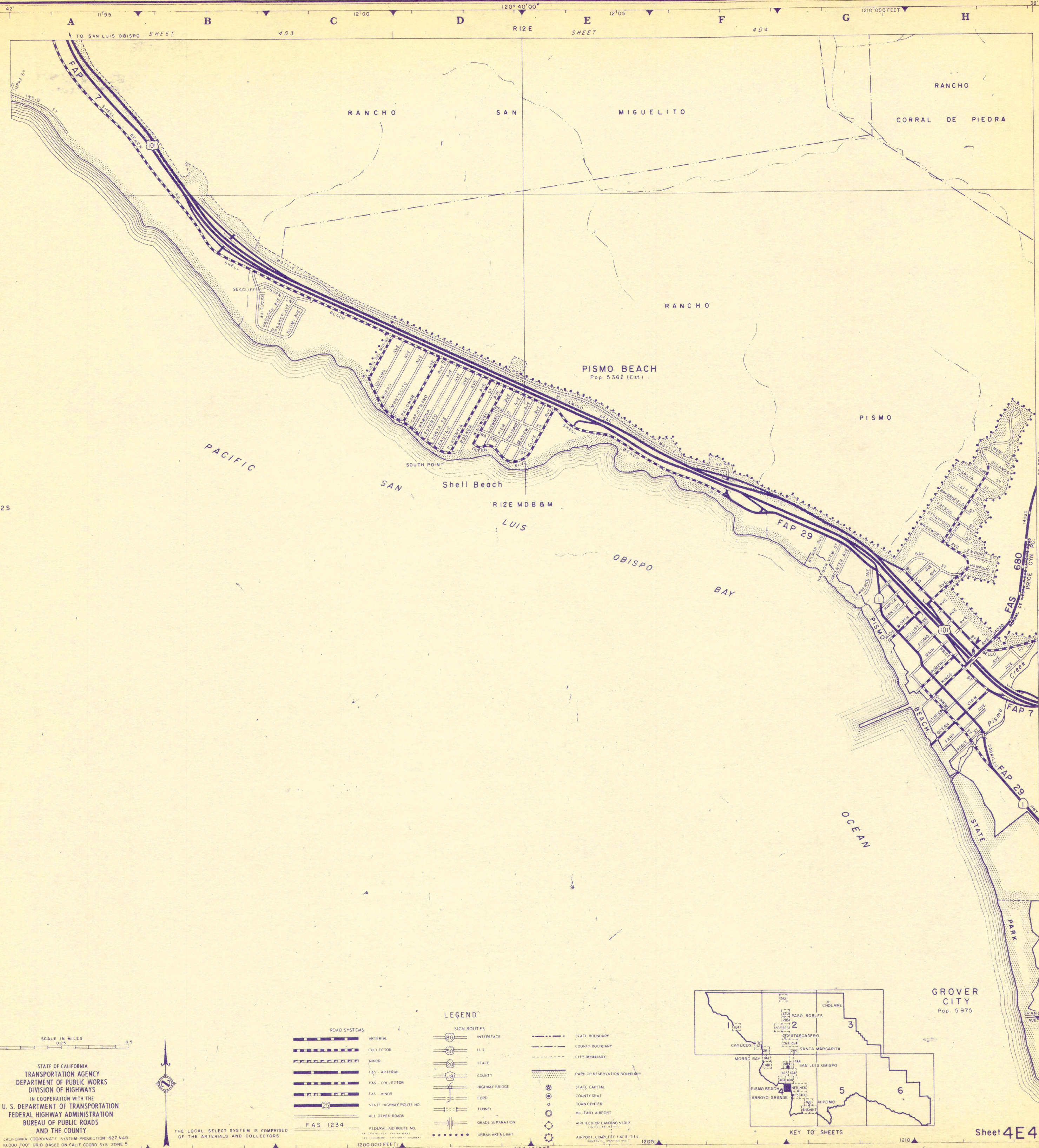


THE LOCAL SELECT SYSTEM IS COMPRISED OF THE ARTERIALS AND COLLECTORS

ROAD SYSTEMS		SIGN ROUTES		BOUNDARIES	
	ARTERIAL		INTERSTATE		STATE BOUNDARY
	COLLECTOR		U.S.		COUNTY BOUNDARY
	MINOR		STATE		CITY BOUNDARY
	FAS - ARTERIAL		COUNTY		PARK OR RESERVATION BOUNDARY
	FAS - COLLECTOR		HIGHWAY BRIDGE		STATE CAPITAL
	FAS - MINOR		FORD		COUNTY SEAT
	STATE HIGHWAY ROUTE NO.		TUNNEL		TOWN CENTER
	ALL OTHER ROADS		GRADE SEPARATION		MILITARY AIRPORT
	FAS 1234		URBAN AREA LIMIT		AIRPORT OR LANDING STRIP
	FEDERAL AID ROUTE NO.		AIRPORT COMPLEX FACILITIES		



Sheet 4D4 of 35



STATE OF CALIFORNIA
 TRANSPORTATION AGENCY
 DEPARTMENT OF PUBLIC WORKS
 DIVISION OF HIGHWAYS
 IN COOPERATION WITH THE
 U. S. DEPARTMENT OF TRANSPORTATION
 FEDERAL HIGHWAY ADMINISTRATION
 BUREAU OF PUBLIC ROADS
 AND THE COUNTY

CALIFORNIA COORDINATE SYSTEM PROJECTION 1927 NAD
 10,000 FOOT GRID BASED ON CALIF. COORD. SYS. ZONE 5



THE LOCAL SELECT SYSTEM IS COMPRISED
 OF THE ARTERIALS AND COLLECTORS

ROAD SYSTEMS

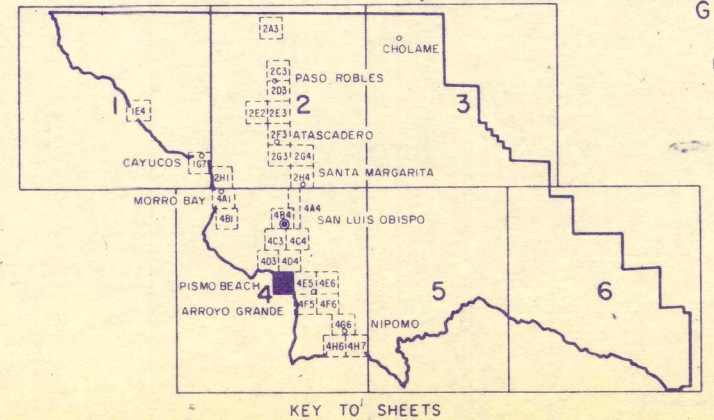
	ARTERIAL
	COLLECTOR
	MINOR
	FAS - ARTERIAL
	FAS - COLLECTOR
	FAS - MINOR
	STATE HIGHWAY ROUTE NO.
	ALL OTHER ROADS
	FAS 1234
	FEDERAL AID ROUTE NO.

LEGEND

SIGN ROUTES

	INTERSTATE
	U. S.
	STATE
	COUNTY
	HIGHWAY BRIDGE
	FORD
	TUNNEL
	GRADE SEPARATION
	URBAN AREA LIMIT

	STATE BOUNDARY
	COUNTY BOUNDARY
	CITY BOUNDARY
	PARK OR RESERVATION BOUNDARY
	STATE CAPITAL
	COUNTY SEAT
	TOWN CENTER
	MILITARY AIRPORT
	AIR FIELD OR LANDING STRIP
	AIRPORT COMPLETE FACILITIES



Sheet 4E4 of 35



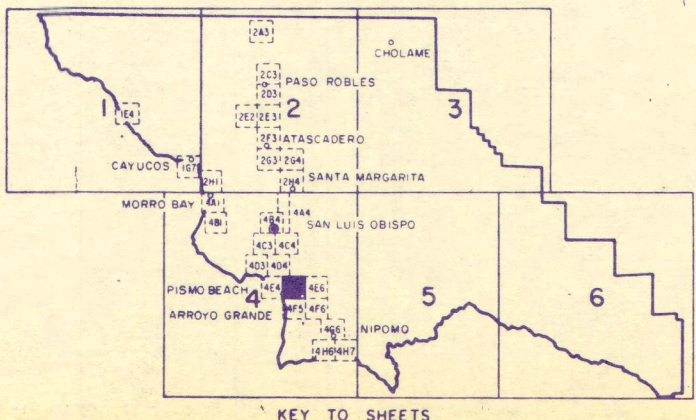
STATE OF CALIFORNIA
 TRANSPORTATION AGENCY
 DEPARTMENT OF PUBLIC WORKS
 DIVISION OF HIGHWAYS
 IN COOPERATION WITH THE
 U. S. DEPARTMENT OF TRANSPORTATION
 FEDERAL HIGHWAY ADMINISTRATION
 BUREAU OF PUBLIC ROADS
 AND THE COUNTY



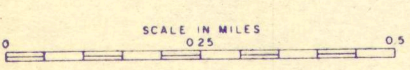
THE LOCAL SELECT SYSTEM IS COMPRISED
 OF THE ARTERIALS AND COLLECTORS.

LEGEND

- | | | | | | |
|--------------|-------------------------|-------------|---------------------------|------------|-------------------------------|
| ROAD SYSTEMS | | SIGN ROUTES | | BOUNDARIES | |
| | ARTERIAL | | INTERSTATE | | STATE BOUNDARY |
| | COLLECTOR | | U. S. | | COUNTY BOUNDARY |
| | MINOR | | STATE | | CITY BOUNDARY |
| | FAS - ARTERIAL | | COUNTY | | PARK OR RESERVATION BOUNDARY |
| | FAS - COLLECTOR | | HIGHWAY BRIDGE | | STATE CAPITAL |
| | FAS - MINOR | | FORD | | COUNTY SEAT |
| | STATE HIGHWAY ROUTE NO. | | TUNNEL | | TOWN CENTER |
| | ALL OTHER ROADS | | GRADE SEPARATION | | MILITARY AIRPORT |
| | FEDERAL AID ROUTE NO. | | AIRFIELD OR LANDING STRIP | | AIRPORT - COMPLETE FACILITIES |
| | URBAN AREA LIMIT | | | | |



KEY TO SHEETS



STATE OF CALIFORNIA
 TRANSPORTATION AGENCY
 DEPARTMENT OF PUBLIC WORKS
 DIVISION OF HIGHWAYS
 IN COOPERATION WITH THE
 U. S. DEPARTMENT OF TRANSPORTATION
 FEDERAL HIGHWAY ADMINISTRATION
 BUREAU OF PUBLIC ROADS
 AND THE COUNTY

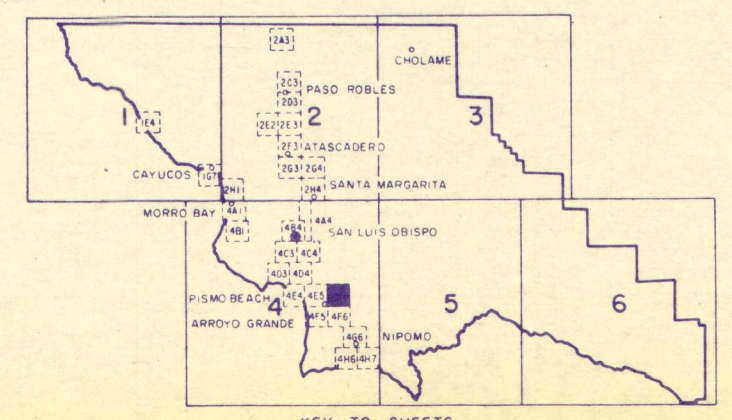


THE LOCAL SELECT SYSTEM IS COMPRISED OF THE ARTERIALS AND COLLECTORS

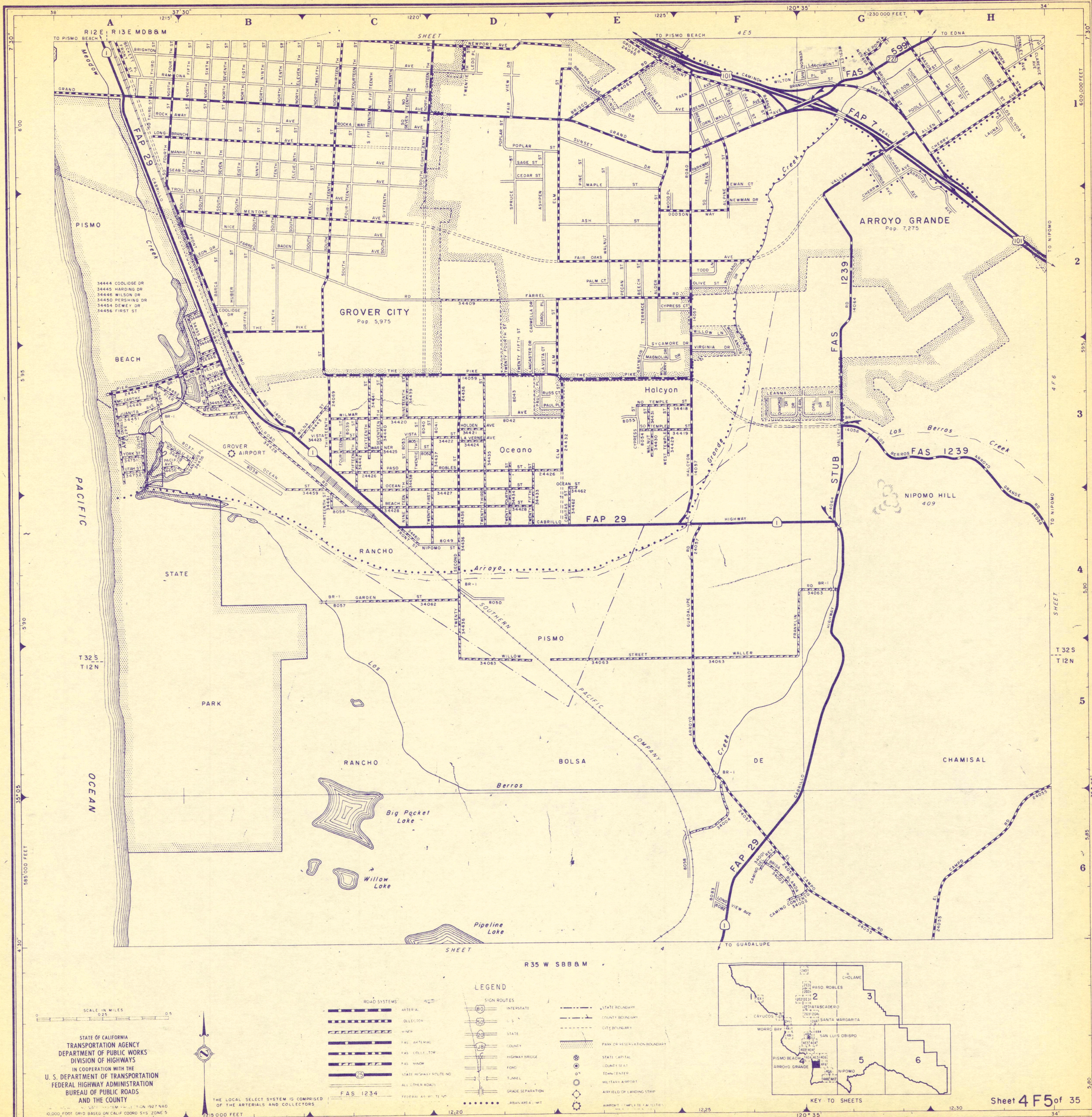
ROAD SYSTEMS	
	ARTERIAL
	COLLECTOR
	MINOR
	FAS ARTERIAL
	FAS COLLECTOR
	FAS MINOR
	STATE HIGHWAY ROUTE NO.
	ALL OTHER ROADS
	FEDERAL AID ROUTE NO.

SIGN ROUTES	
	INTERSTATE
	U. S.
	STATE
	COUNTY
	HIGHWAY BRIDGE
	FORD
	TUNNEL
	GRADE SEPARATION
	URBAN AREA LIMIT

	STATE BOUNDARY
	COUNTY BOUNDARY
	CITY BOUNDARY
	PARK OR RESERVATION BOUNDARY
	STATE CAPITAL
	COUNTY SEAT
	TOWN CENTER
	MILITARY AIRPORT
	ARMY FIELD OR LANDING STRIP
	AIRPORT COMPLETE FACILITIES



Sheet 4E6 of 35



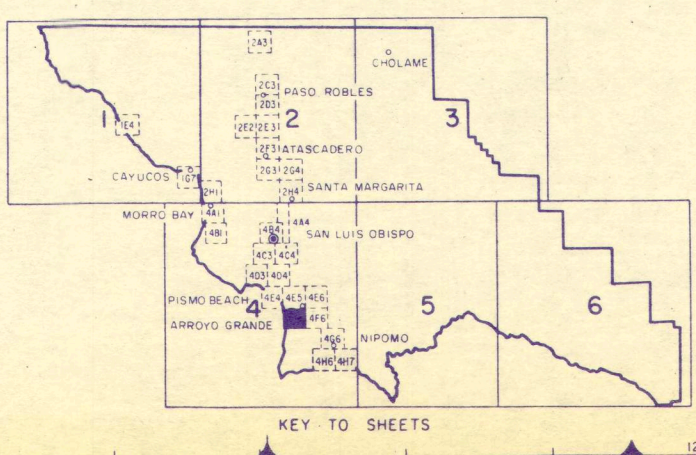
SCALE IN MILES
0 0.25 0.5

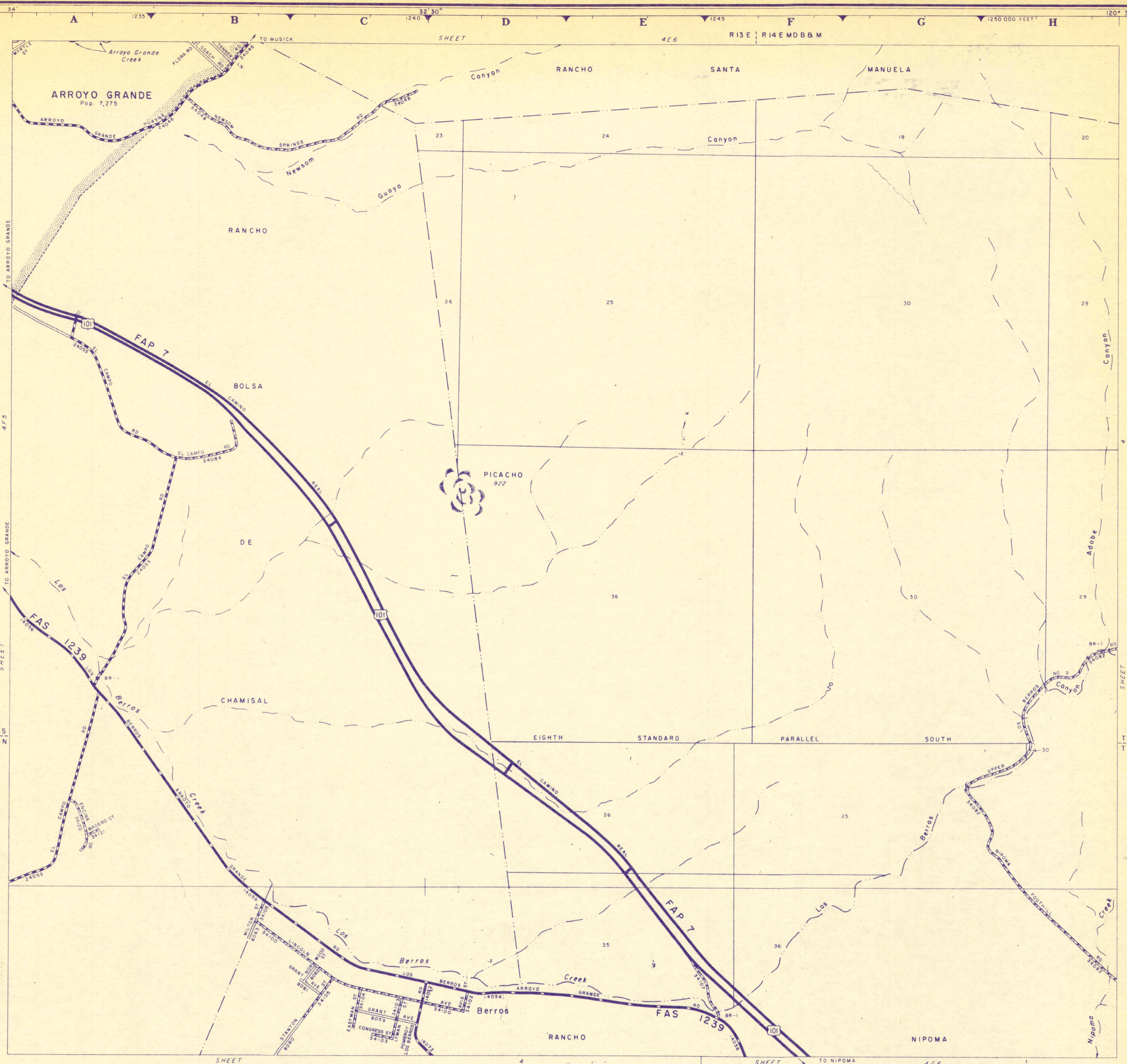
STATE OF CALIFORNIA
TRANSPORTATION AGENCY
DEPARTMENT OF PUBLIC WORKS
DIVISION OF HIGHWAYS
IN COOPERATION WITH THE
U. S. DEPARTMENT OF TRANSPORTATION
FEDERAL HIGHWAY ADMINISTRATION
BUREAU OF PUBLIC ROADS
AND THE COUNTY

THE LOCAL SELECT SYSTEM IS COMPRISED OF THE ARTERIALS AND COLLECTORS

LEGEND

	ARTERIAL		STATE BOUNDARY
	COLLECTOR		COUNTY BOUNDARY
	MINOR		CITY BOUNDARY
	FAS ARTERIAL		PARK OR RECREATION BOUNDARY
	FAS COLLECTOR		STATE CAPITAL
	FAS MINOR		COUNTY SEAT
	STATE HIGHWAY ROUTE NO.		TOWN CENTER
	ALL OTHER ROADS		MILITARY AIRPORT
	FEDERAL AIRPORT		AIRFIELD OR LANDING STRIP
			AIRPORT (COMPLETION DATE)





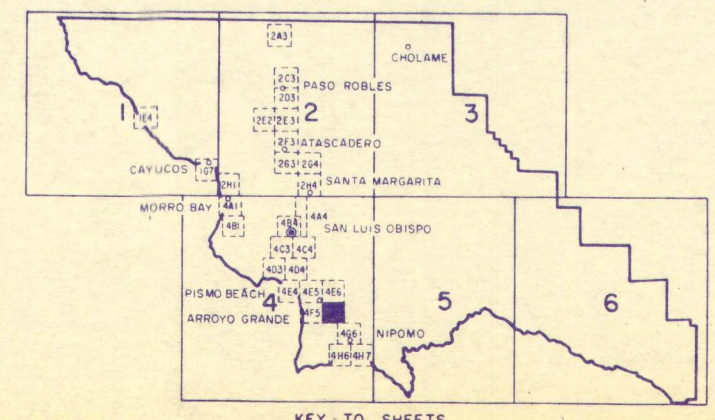
STATE OF CALIFORNIA
 TRANSPORTATION AGENCY
 DEPARTMENT OF PUBLIC WORKS
 DIVISION OF HIGHWAYS
 IN COOPERATION WITH THE
 U. S. DEPARTMENT OF TRANSPORTATION
 FEDERAL HIGHWAY ADMINISTRATION
 BUREAU OF PUBLIC ROADS
 AND THE COUNTY

CALIFORNIA COORDINATE SYSTEM PROJECTION 1927 NAD
 10,000 FOOT GRID BASED ON CALIF COORD SYS ZONE 5

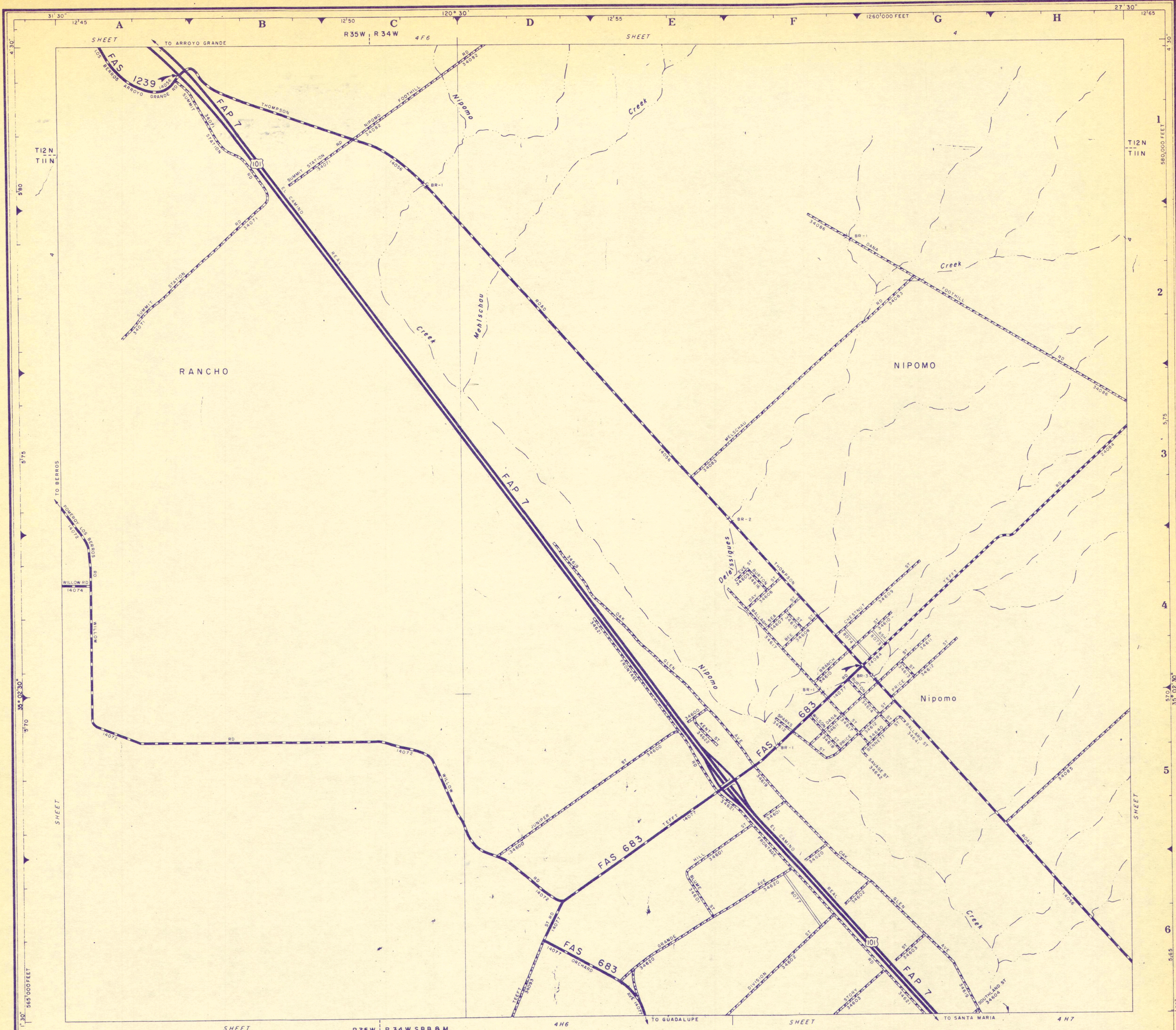


THE LOCAL SELECT SYSTEM IS COMPRISED
 OF THE ARTERIALS AND COLLECTORS

ROAD SYSTEMS		SIGN ROUTES		BOUNDARIES	
	ARTERIAL		INTERSTATE		STATE BOUNDARY
	COLLECTOR		U. S.		COUNTY BOUNDARY
	MINOR		STATE		CITY BOUNDARY
	FAS - ARTERIAL		COUNTY		PARK OR RESERVATION BOUNDARY
	FAS - COLLECTOR		FORD		STATE CAPITAL
	FAS - MINOR		TUNNEL		COUNTY SEAT
	STATE HIGHWAY ROUTE NO.		GRADE SEPARATION		TOWN CENTER
	ALL OTHER ROADS		URBAN AREA LIMIT		MILITARY AIRPORT
	FEDERAL AID ROUTE NO.				AIRFIELD OR LANDING STRIP
					AIRPORT COMPLETE FACILITIES



Sheet 4F6 of 35



SCALE IN MILES
0 0.25 0.5

STATE OF CALIFORNIA
TRANSPORTATION AGENCY
DEPARTMENT OF PUBLIC WORKS
DIVISION OF HIGHWAYS
IN COOPERATION WITH THE
U. S. DEPARTMENT OF TRANSPORTATION
FEDERAL HIGHWAY ADMINISTRATION
BUREAU OF PUBLIC ROADS
AND THE COUNTY

CALIFORNIA COORDINATE SYSTEM PROJECTION 1927 NAD
10,000 FOOT GRID BASED ON 1983 NAD 83 ZONE 5
12550 12550 12550



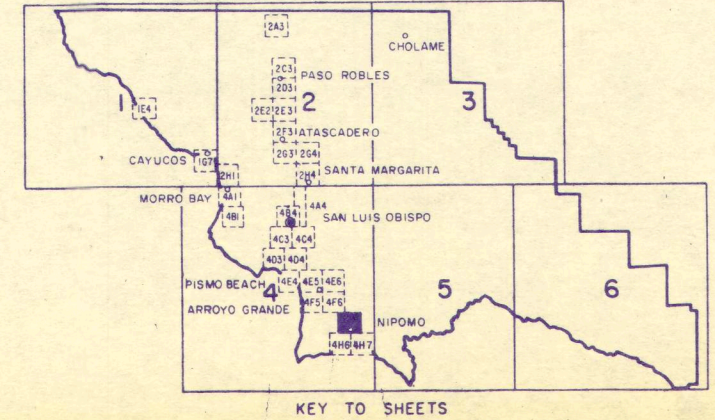
THE LOCAL SELECT SYSTEM IS COMPRISED
OF THE ARTERIALS AND COLLECTORS

ROAD SYSTEMS

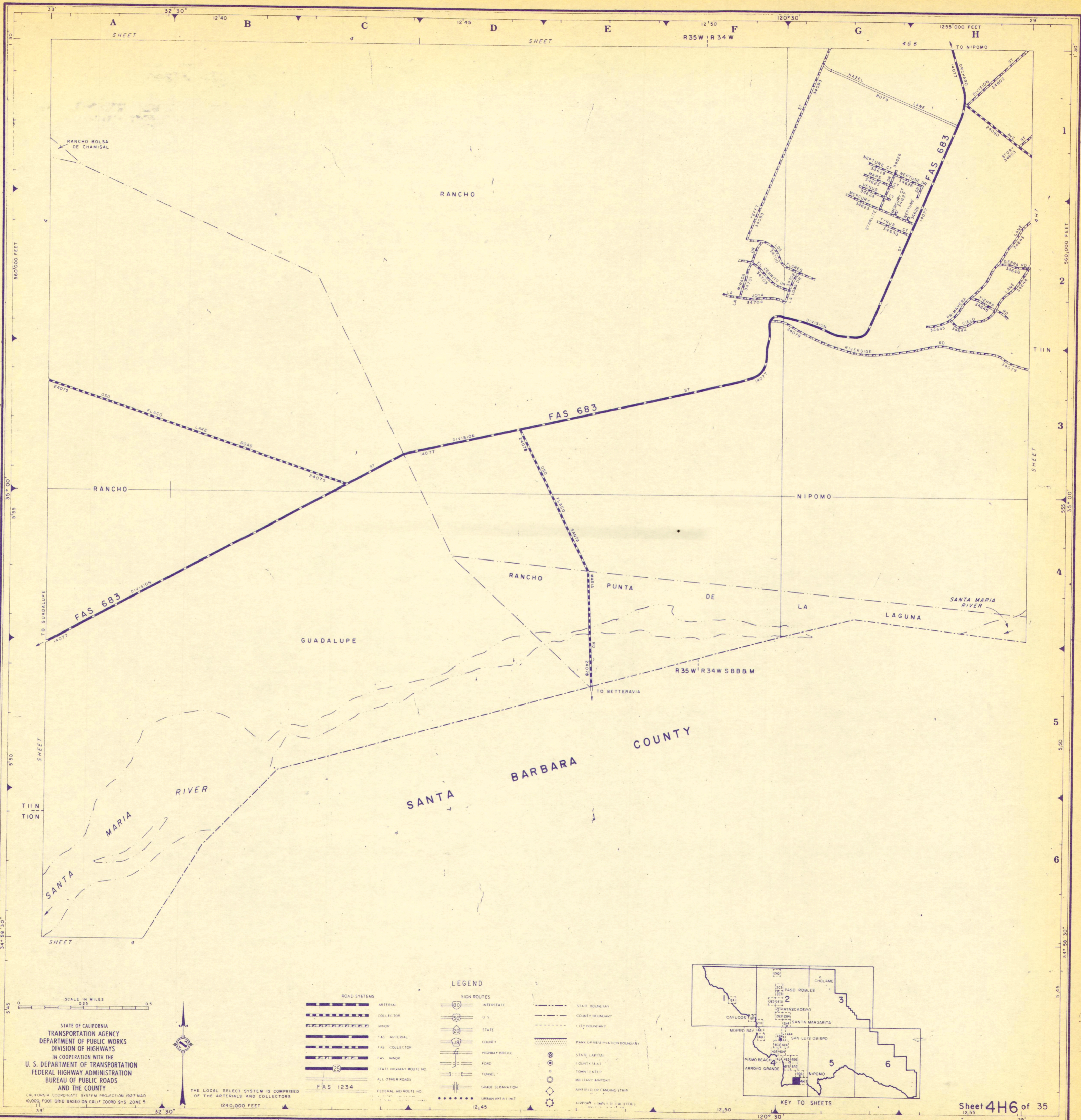
	ARTERIAL
	COLLECTOR
	MINOR
	FAS - ARTERIAL
	FAS - COLLECTOR
	FAS - MINOR
	STATE HIGHWAY ROUTE NO.
	ALL OTHER ROADS
	FAS 1234
	FEDERAL AID ROUTE NO.
	INTERSTATE
	U. S.
	STATE
	COUNTY
	HIGHWAY BRIDGE
	FORD
	TUNNEL
	GRADE SEPARATION
	URBAN AREA LIMIT

LEGEND

	INTERSTATE
	U. S.
	STATE
	COUNTY
	HIGHWAY BRIDGE
	FORD
	TUNNEL
	GRADE SEPARATION
	URBAN AREA LIMIT
	STATE BOUNDARY
	COUNTY BOUNDARY
	CITY BOUNDARY
	PARK OF RESERVATION BOUNDARY
	STATE CAPITAL
	COUNTY SEAT
	TOWN CENTER
	MILITARY AIRPORT
	AIRFIELD OR LANDING STRIP
	AIRPORT, COMPLETE FACILITIES



Sheet 4G6 of 35

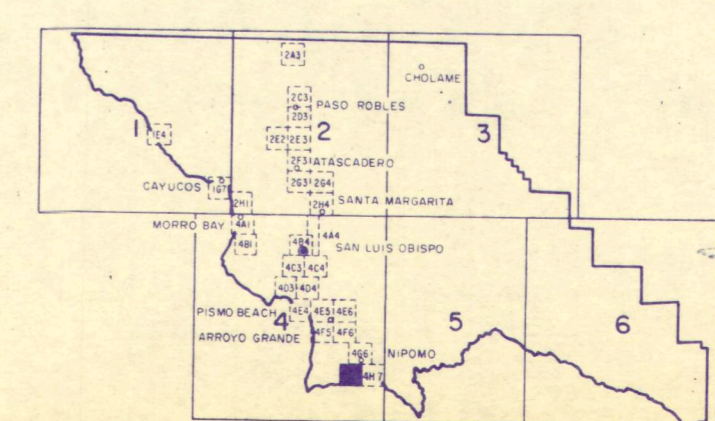


STATE OF CALIFORNIA
 TRANSPORTATION AGENCY
 DEPARTMENT OF PUBLIC WORKS
 DIVISION OF HIGHWAYS
 IN COOPERATION WITH THE
 U. S. DEPARTMENT OF TRANSPORTATION
 FEDERAL HIGHWAY ADMINISTRATION
 BUREAU OF PUBLIC ROADS
 AND THE COUNTY

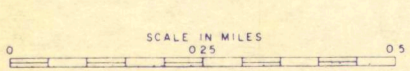


THE LOCAL SELECT SYSTEM IS COMPRISED
 OF THE ARTERIALS AND COLLECTORS

ROAD SYSTEMS		SIGN ROUTES		BOUNDARIES	
	ARTERIAL		INTERSTATE		STATE BOUNDARY
	COLLECTOR		U. S.		COUNTY BOUNDARY
	MINOR		STATE		CITY BOUNDARY
	FAS ARTERIAL		COUNTY		PARK OR RESERVATION BOUNDARY
	FAS COLLECTOR		HIGHWAY BRIDGE		STATE CAPITAL
	FAS MINOR		FORD		COUNTY SEAT
	FAS STATE HIGHWAY ROUTE NO.		TUNNEL		TOWN CENTER
	ALL OTHER ROADS		GRADE SEPARATION		MILITARY AIRPORT
	FAS 1234		URBAN AIR LIMIT		AIRFIELD ON LANDING STRIP
	FEDERAL AID ROUTE NO.				AIRFIELD ON LANDING STRIP



Sheet 4H6 of 35

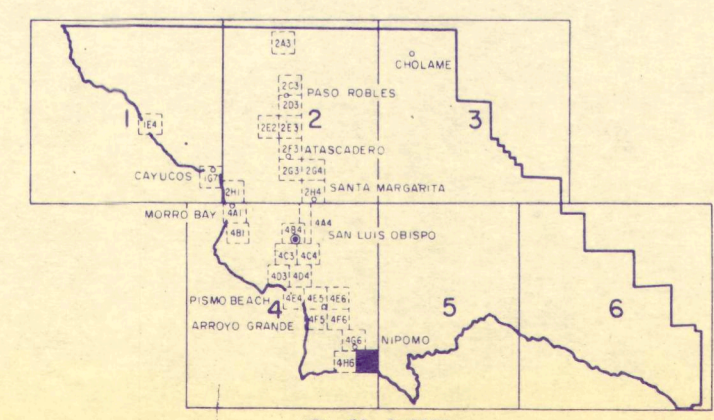


STATE OF CALIFORNIA
 TRANSPORTATION AGENCY
 DEPARTMENT OF PUBLIC WORKS
 DIVISION OF HIGHWAYS
 IN COOPERATION WITH THE
 U. S. DEPARTMENT OF TRANSPORTATION
 FEDERAL HIGHWAY ADMINISTRATION
 BUREAU OF PUBLIC ROADS
 AND THE COUNTY

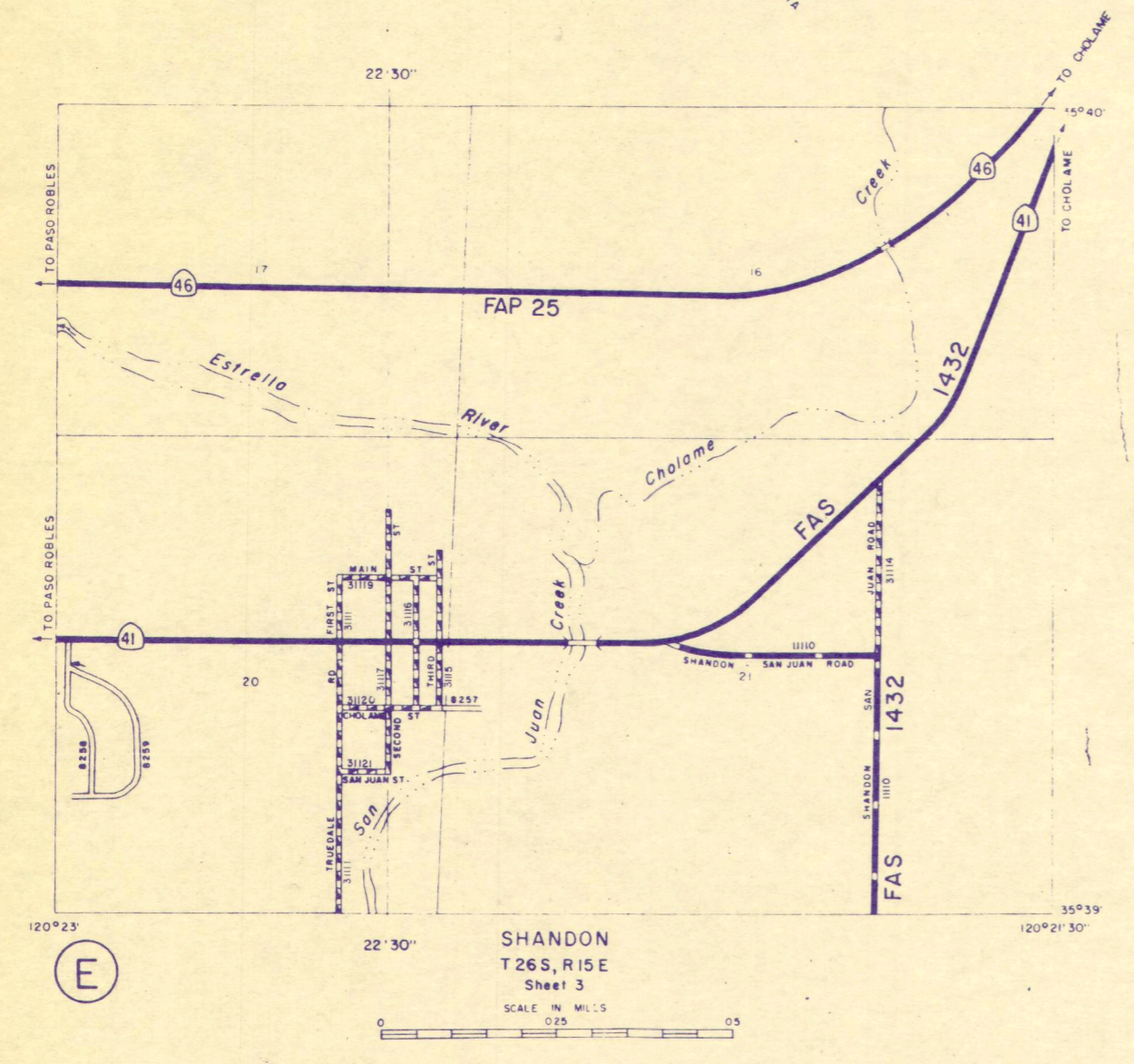
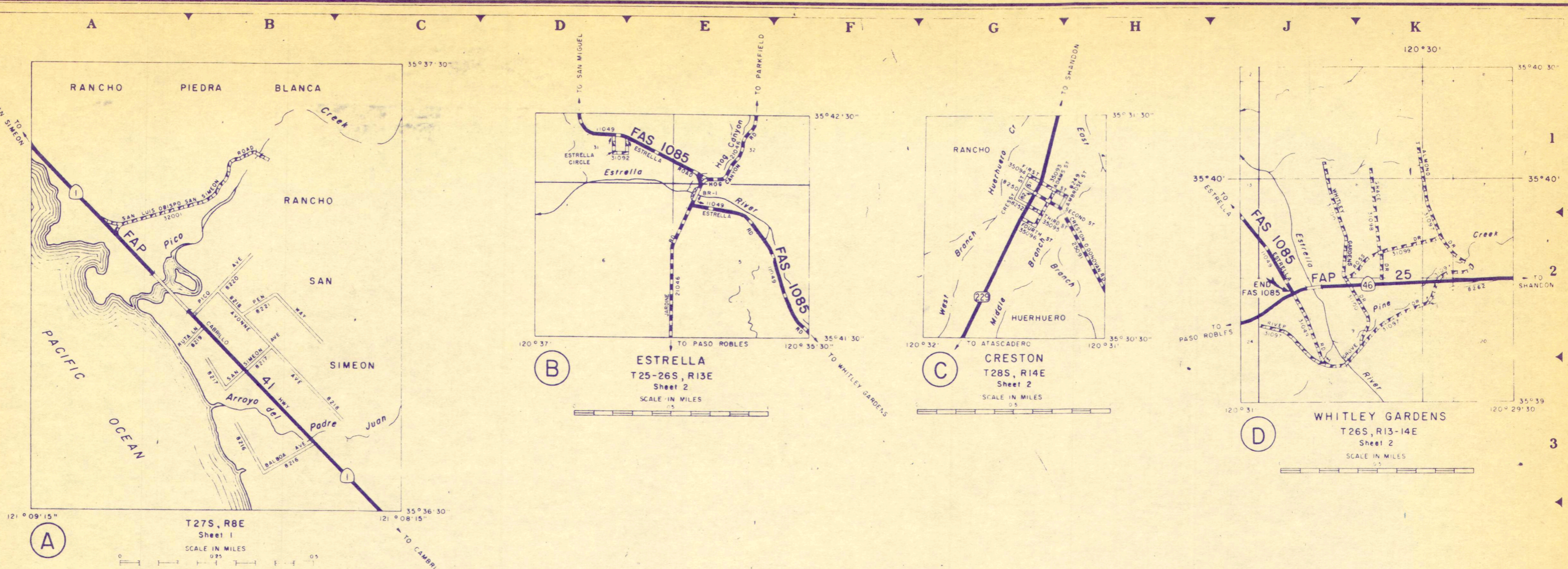


THE LOCAL SELECT SYSTEM IS COMPRISED
 OF THE ARTERIALS AND COLLECTORS
 1260,000 FEET

ROAD SYSTEMS		SIGN ROUTES		BOUNDARIES	
	ARTERIAL		INTERSTATE		STATE BOUNDARY
	COLLECTOR		U.S.		COUNTY BOUNDARY
	MINOR		STATE		CITY BOUNDARY
	FAS - ARTERIAL		COUNTY		PARK OR RESERVATION BOUNDARY
	FAS - COLLECTOR		HIGHWAY BRIDGE		STATE CAPITAL
	FAS - MINOR		FORD		COUNTY SEAT
	STATE HIGHWAY ROUTE NO.		TUNNEL		TOWN CENTER
	ALL OTHER ROADS		GRADE SEPARATION		MILITARY AIRPORT
	FAS 1234		URBAN AREA LIMIT		AIRFIELD OR LANDING STRIP
	FEDERAL AID ROUTE NO.				AIRPORT - COMPLEX FACILITIES



Sheet 4H7 of 35
 12,75 120° 25'



STATE OF CALIFORNIA
TRANSPORTATION AGENCY
DEPARTMENT OF PUBLIC WORKS
DIVISION OF HIGHWAYS
IN COOPERATION WITH THE
U. S. DEPARTMENT OF TRANSPORTATION
FEDERAL HIGHWAY ADMINISTRATION
BUREAU OF PUBLIC ROADS
AND THE COUNTY

CALIFORNIA COORDINATE SYSTEM PROJECTION 1927 NAD
10,000 FOOT GRID BASED ON CALIF COORD SYS ZONE 5



THE LOCAL SELECT SYSTEM IS COMPRISED OF THE ARTERIALS AND COLLECTORS

ROAD SYSTEMS		SIGN ROUTES		BOUNDARIES	
	ARTERIAL		INTERSTATE		STATE BOUNDARY
	COLLECTOR		U. S.		COUNTY BOUNDARY
	MINOR		STATE		CITY BOUNDARY
	FAS - ARTERIAL		COUNTY		PARK OF RESERVATION BOUNDARY
	FAS - COLLECTOR		HIGHWAY BRIDGE		STATE CAPITAL
	FAS - MINOR		FORD		COUNTY SEAT
	STATE HIGHWAY ROUTE NO.		TUNNEL		TOWN CENTER
	ALL OTHER ROADS		GRADE SEPARATION		MILITARY AIRPORT
	FEDERAL AID ROUTE NO.		URBAN AREA LIMIT		AIRFIELD OR LANDING STRIP
	FAS 1234				AIRPORT COMPLETE FACILITIES

