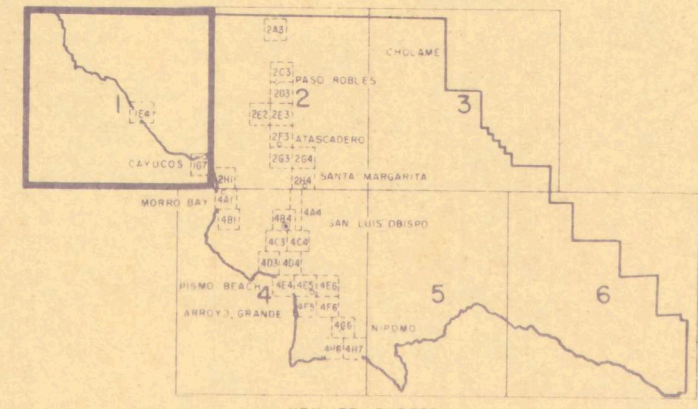



# SAN LUIS OBISPO COUNTY CALIFORNIA

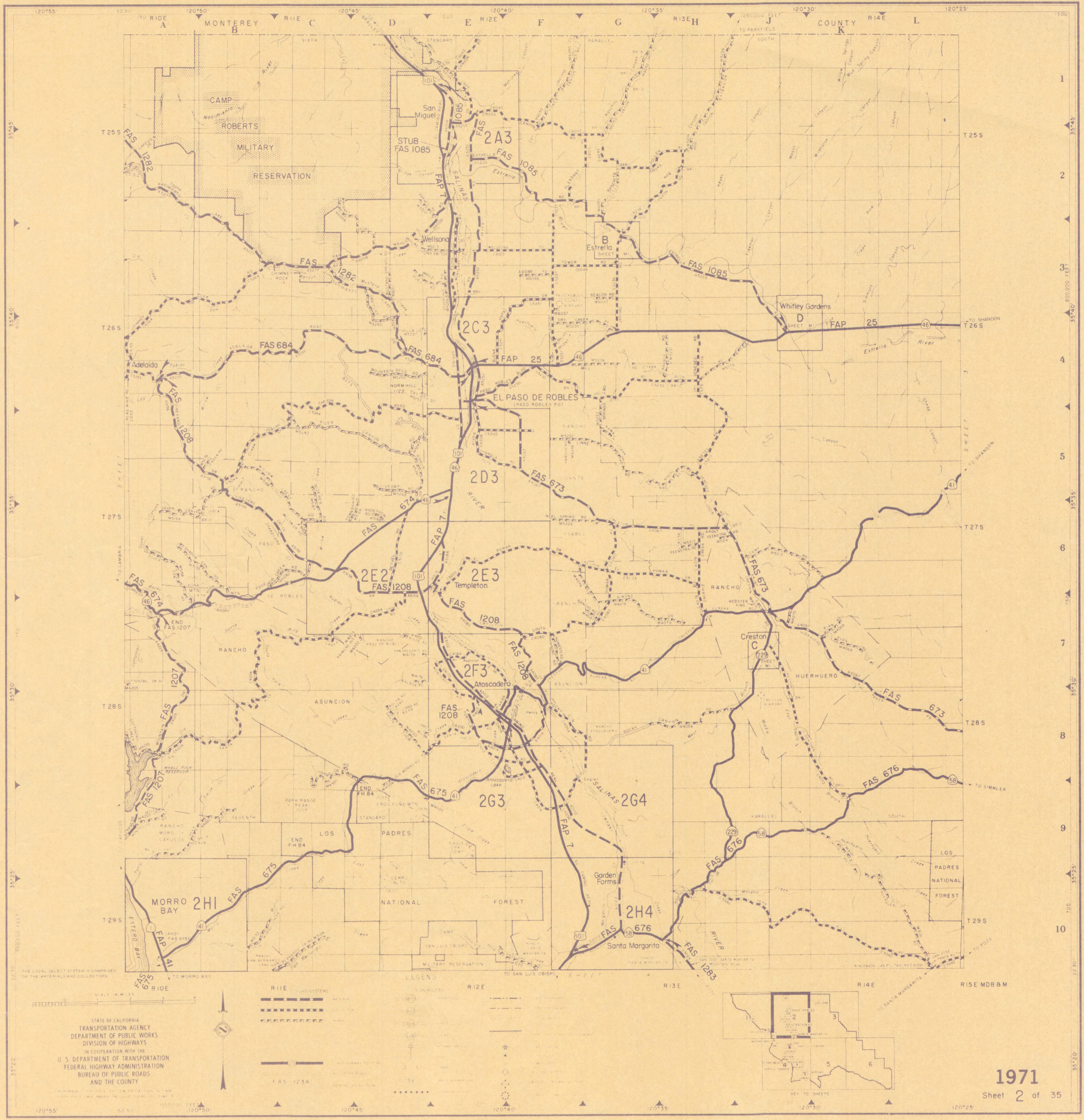
STATE OF CALIFORNIA  
 TRANSPORTATION AGENCY  
 DEPARTMENT OF PUBLIC WORKS  
 DIVISION OF HIGHWAYS  
 IN COOPERATION WITH THE  
 U. S. DEPARTMENT OF TRANSPORTATION  
 FEDERAL HIGHWAY ADMINISTRATION  
 BUREAU OF PUBLIC ROADS  
 AND THE COUNTY



1971  
 Sheet | of 35

UNCLASSIFIED  
 DATE 1-6-1956  
 BY  
 JUNE 1956  
 MAY 13 67  
 JUNE 5 68  
 JUN 2 69  
 MAY 17 70  
 SEPT 3 71





DATE RELEASED  
 March 6, 1956  
 REVISED  
 MAY 8, 57 JUNE 13, 66  
 SEPT 12, 57 MAY 3, 67  
 MAY 12, 58 JUNE 1, 68  
 MAY 18, 59 JUN 2, 69  
 MAY 2, 60 MAY 21, 70  
 MAY 22, 61 SEPT 15, 71  
 MAY 28, 62  
 MAY 9, 63  
 MAY 16, 64  
 MAY 24, 65

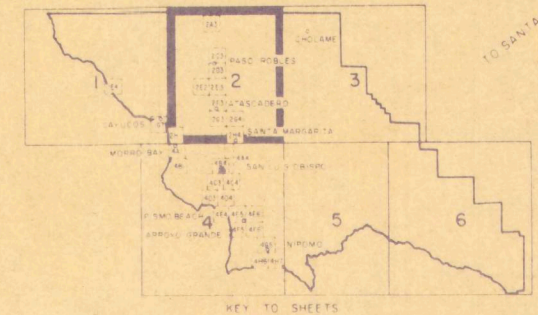
THE LOCAL SELECT SYSTEM IS COMPRISED OF THE ARTERIALS AND COLLECTORS

SCALE IN MILES

STATE OF CALIFORNIA  
 TRANSPORTATION AGENCY  
 DEPARTMENT OF PUBLIC WORKS  
 DIVISION OF HIGHWAYS  
 IN COOPERATION WITH THE  
 U. S. DEPARTMENT OF TRANSPORTATION  
 FEDERAL HIGHWAY ADMINISTRATION  
 BUREAU OF PUBLIC ROADS  
 AND THE COUNTY

LEGEND

	R10E		R12E
	R13E		R14E
	R15E		R16E
	FAS 1234		FAS 1234



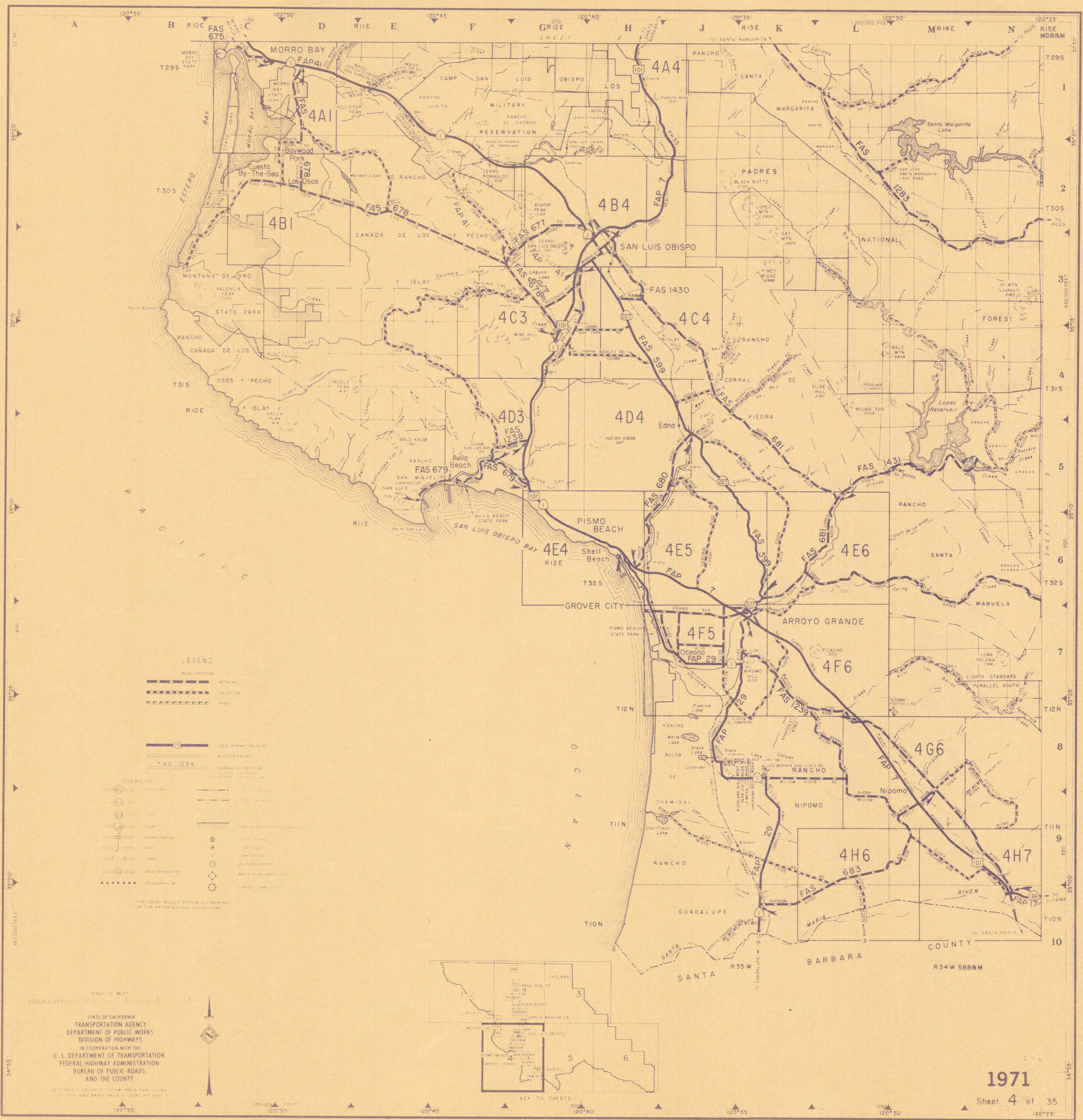
1971  
 Sheet 2 of 35







3-29  
3-30  
3-31  
3-32  
3-33  
3-34  
3-35  
3-36  
3-37  
3-38  
3-39  
3-40  
3-41  
3-42  
3-43  
3-44  
3-45  
3-46  
3-47  
3-48  
3-49  
3-50  
3-51  
3-52  
3-53  
3-54  
3-55  
3-56  
3-57  
3-58  
3-59  
3-60  
3-61  
3-62  
3-63  
3-64  
3-65  
3-66  
3-67  
3-68  
3-69  
3-70  
3-71  
3-72  
3-73  
3-74  
3-75  
3-76  
3-77  
3-78  
3-79  
3-80  
3-81  
3-82  
3-83  
3-84  
3-85  
3-86  
3-87  
3-88  
3-89  
3-90  
3-91  
3-92  
3-93  
3-94  
3-95  
3-96  
3-97  
3-98  
3-99  
3-100

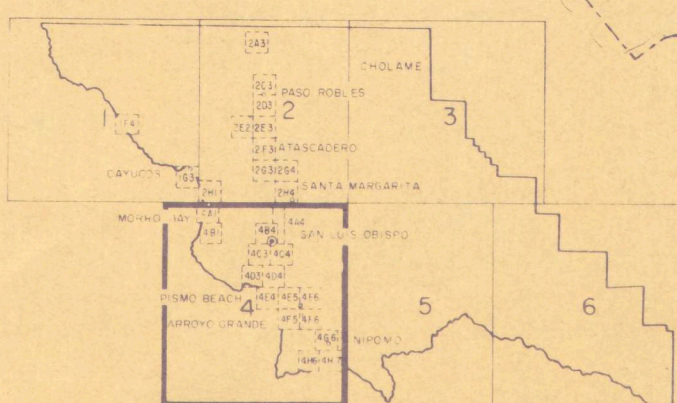


DATE RELEASED  
March 6, 1956

REVISED

MAY 8, 57	JUNE 13, 66
SEPT 13, 57	MAY 15, 67
MAY 10, 58	JUNE 3, 68
MAY 2, 60	MAY 27, 70
MAY 22, 61	SEPT 13, 71
MAY 28, 62	
MAY 9, 63	
MAY 18, 64	
MAY 24, 65	

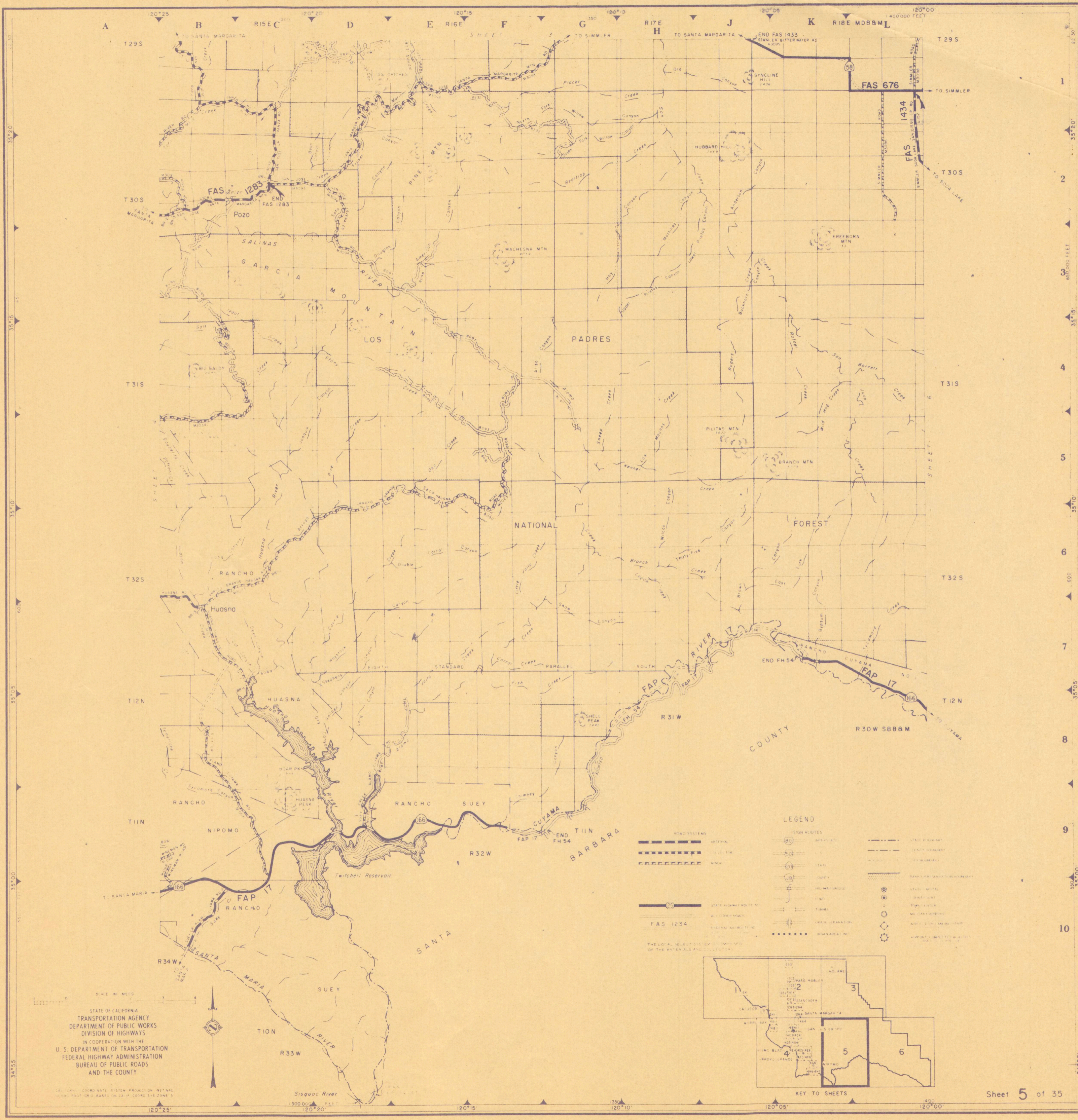
STATE OF CALIFORNIA  
TRANSPORTATION AGENCY  
DEPARTMENT OF PUBLIC WORKS  
DIVISION OF HIGHWAYS  
IN COOPERATION WITH THE  
U. S. DEPARTMENT OF TRANSPORTATION  
FEDERAL HIGHWAY ADMINISTRATION  
BUREAU OF PUBLIC ROADS  
AND THE COUNTY



1971

Sheet 4 of 35





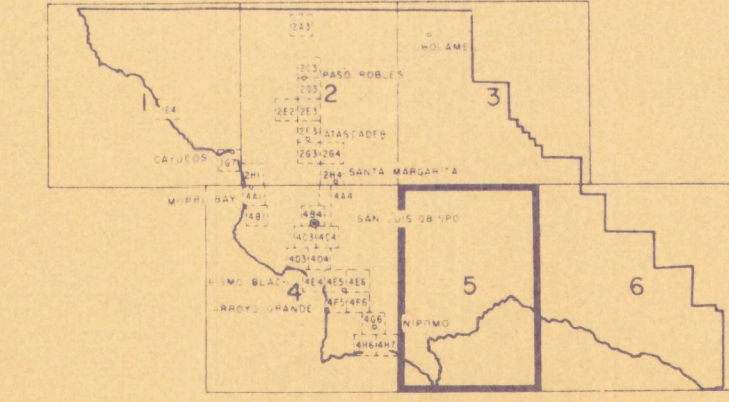
RELEASED  
 CR 6, 1956  
 PRINTED  
 17 MAY 1967  
 08 JUNE 1968  
 29 JUNE 1969  
 80  
 81  
 82  
 83  
 84  
 85  
 86

STATE OF CALIFORNIA  
 TRANSPORTATION AGENCY  
 DEPARTMENT OF PUBLIC WORKS  
 DIVISION OF HIGHWAYS  
 IN COOPERATION WITH THE  
 U. S. DEPARTMENT OF TRANSPORTATION  
 FEDERAL HIGHWAY ADMINISTRATION  
 BUREAU OF PUBLIC ROADS  
 AND THE COUNTY

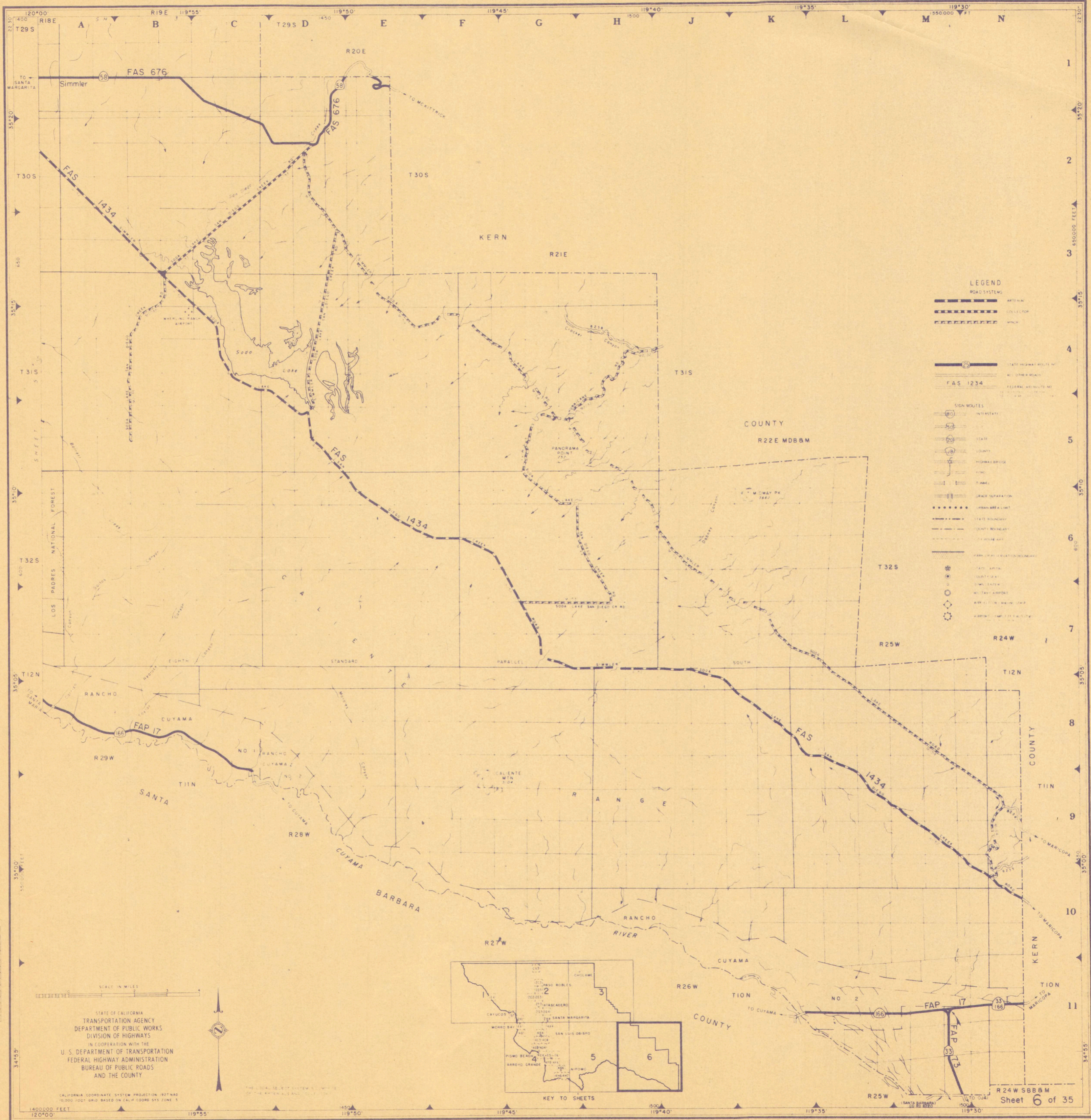
U. S. GEOLOGICAL SURVEY  
 1:50,000 SCALE  
 1954  
 1:50,000 SCALE  
 1954  
 1:50,000 SCALE  
 1954

LEGEND

	ARTERIAL		STATE HIGHWAY
	COLLECTOR		STATE HIGHWAY
	MINOR		STATE HIGHWAY
	STATE HIGHWAY ROUTE NO.		STATE HIGHWAY
	FEDERAL HIGHWAY ROUTE NO.		STATE HIGHWAY
	ALL OTHER ROADS		STATE HIGHWAY
	ROAD UNDER CONSTRUCTION		STATE HIGHWAY
	ROAD UNDERWAY		STATE HIGHWAY
	STATE HIGHWAY ROUTE NO.		STATE HIGHWAY
	FEDERAL HIGHWAY ROUTE NO.		STATE HIGHWAY
	ALL OTHER ROADS		STATE HIGHWAY
	ROAD UNDER CONSTRUCTION		STATE HIGHWAY
	ROAD UNDERWAY		STATE HIGHWAY







**LEGEND**

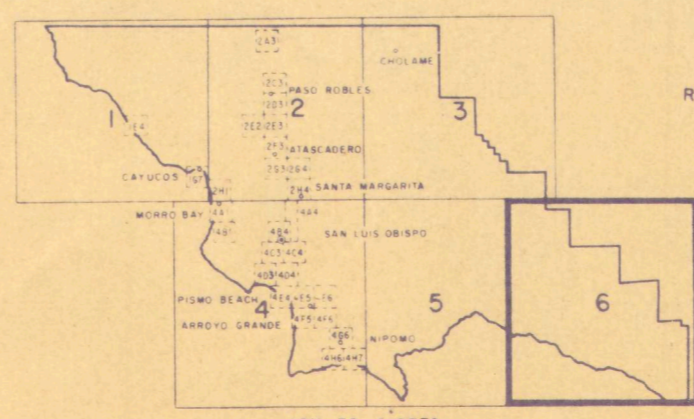
**ROAD SYSTEMS**

- State Highway
- County Highway
- Other Road

**SIGN ROUTES**

- Interstate
- State
- County
- Highway Bridge
- Grade Separation
- Urban Area Limit
- State Boundary
- County Boundary
- City Boundary
- City Capital
- County Seat
- County Center
- County Airport
- County Airport
- County Airport

STATE OF CALIFORNIA  
 TRANSPORTATION AGENCY  
 DEPARTMENT OF PUBLIC WORKS  
 DIVISION OF HIGHWAYS  
 IN COOPERATION WITH THE  
 U. S. DEPARTMENT OF TRANSPORTATION  
 FEDERAL HIGHWAY ADMINISTRATION  
 BUREAU OF PUBLIC ROADS  
 AND THE COUNTY



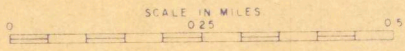








DATE RELEASED	
March 6, 1956	
REVISED	
MAY 6, 57	MAY 13, 67
MAY 12, 58	JUNE 3, 68
MAY 16, 59	JUN 2, 69
MAY 22, 61	MAY 27, 70
MAY 28, 62	SEPT 13, 71
MAY 31, 63	
MAY 16, 64	
MAY 24, 65	
JUNE 13, 66	



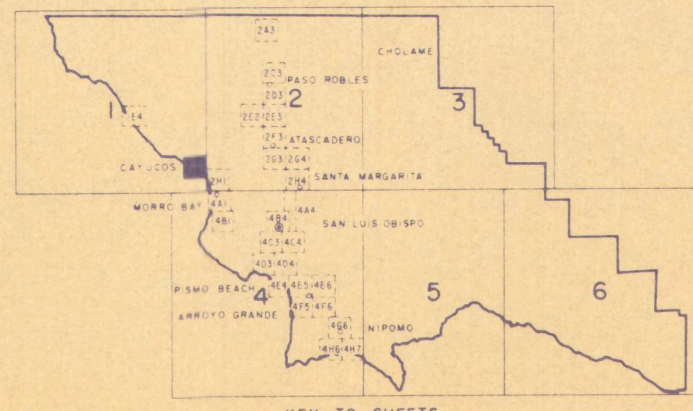
STATE OF CALIFORNIA  
 TRANSPORTATION AGENCY  
 DEPARTMENT OF PUBLIC WORKS  
 DIVISION OF HIGHWAYS  
 IN COOPERATION WITH THE  
 U. S. DEPARTMENT OF TRANSPORTATION  
 FEDERAL HIGHWAY ADMINISTRATION  
 BUREAU OF PUBLIC ROADS  
 AND THE COUNTY



THE LOCAL SELECT SYSTEM IS COMPRISED OF THE ARTERIALS AND COLLECTORS

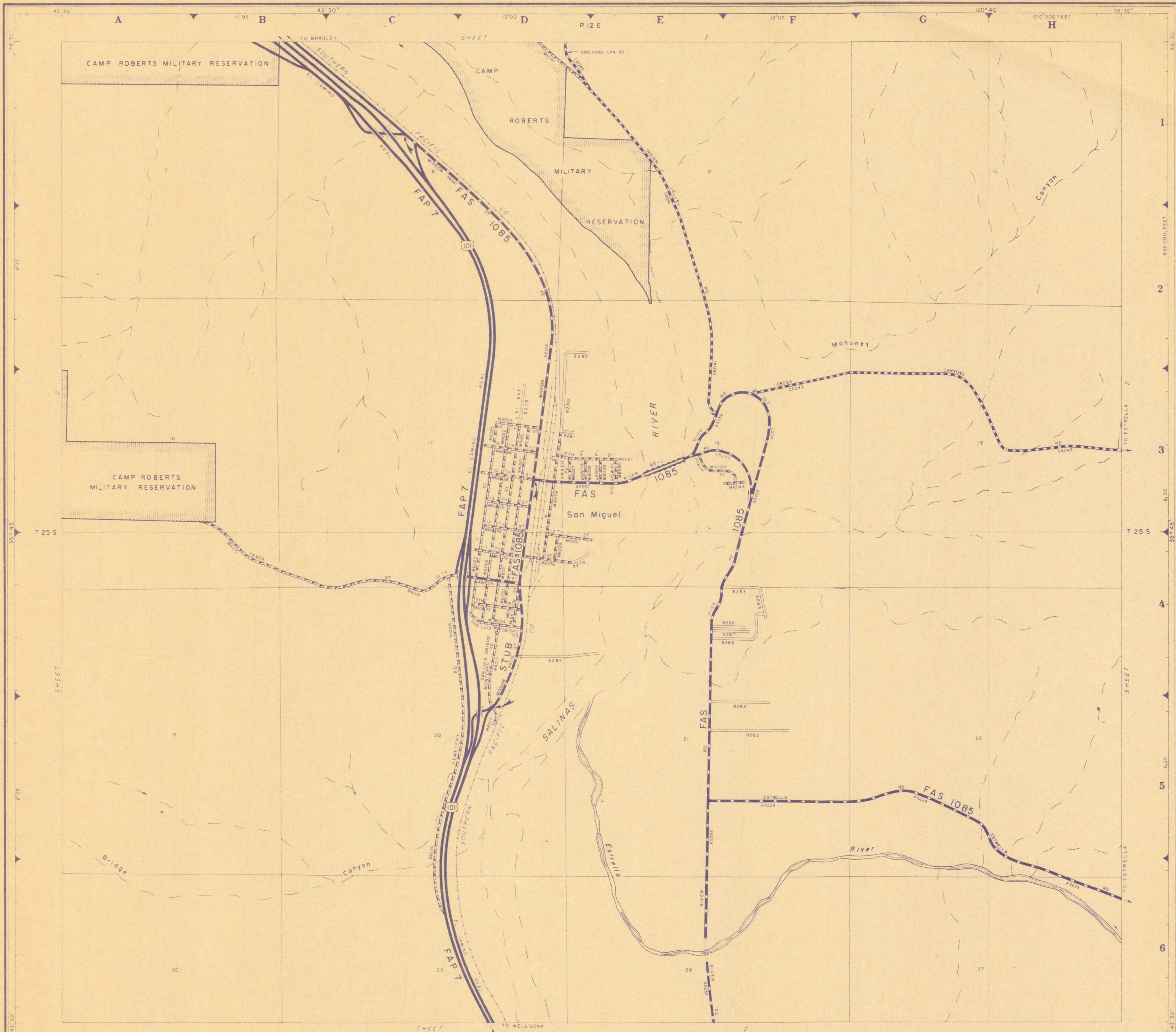
LEGEND

ROAD SYSTEMS		SIGN ROUTES	
	ARTERIAL		INTERSTATE
	COLLECTOR		STATE
	MINOR		COUNTY
	STATE HIGHWAY ROUTE SHIELD		HIGHWAY BRIDGE
	ALL OTHER ROADS		VIADUCT
	FAS 1234		GRADE SEPARATION
	FEDERAL ROUTE SHIELD		URBAN AND LIMIT
	STATE BOUNDARY		COUNTY BOUNDARY
	CITY BOUNDARY		STATE CAPITAL
	COUNTY BOUNDARY		COUNTY SEAT
	CITY BOUNDARY		MILITARY AIRPORT
	COUNTY BOUNDARY		AIRPORT




1971  
 Sheet 167 of 35





DATE RELEASED

REVISED
BY 13.67
NE 3.68
IN 2.69
BY 27.70
PT 13.71



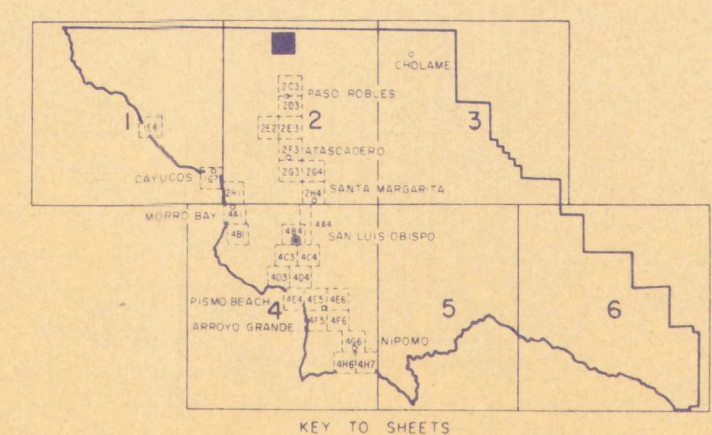
STATE OF CALIFORNIA  
 TRANSPORTATION AGENCY  
 DEPARTMENT OF PUBLIC WORKS  
 DIVISION OF HIGHWAYS  
 IN COOPERATION WITH THE  
 U. S. DEPARTMENT OF TRANSPORTATION  
 FEDERAL HIGHWAY ADMINISTRATION  
 BUREAU OF PUBLIC ROADS  
 AND THE COUNTY



THE LOCAL SELECT SYSTEM IS COMPRISED OF THE ARTERIALS AND COLLECTORS

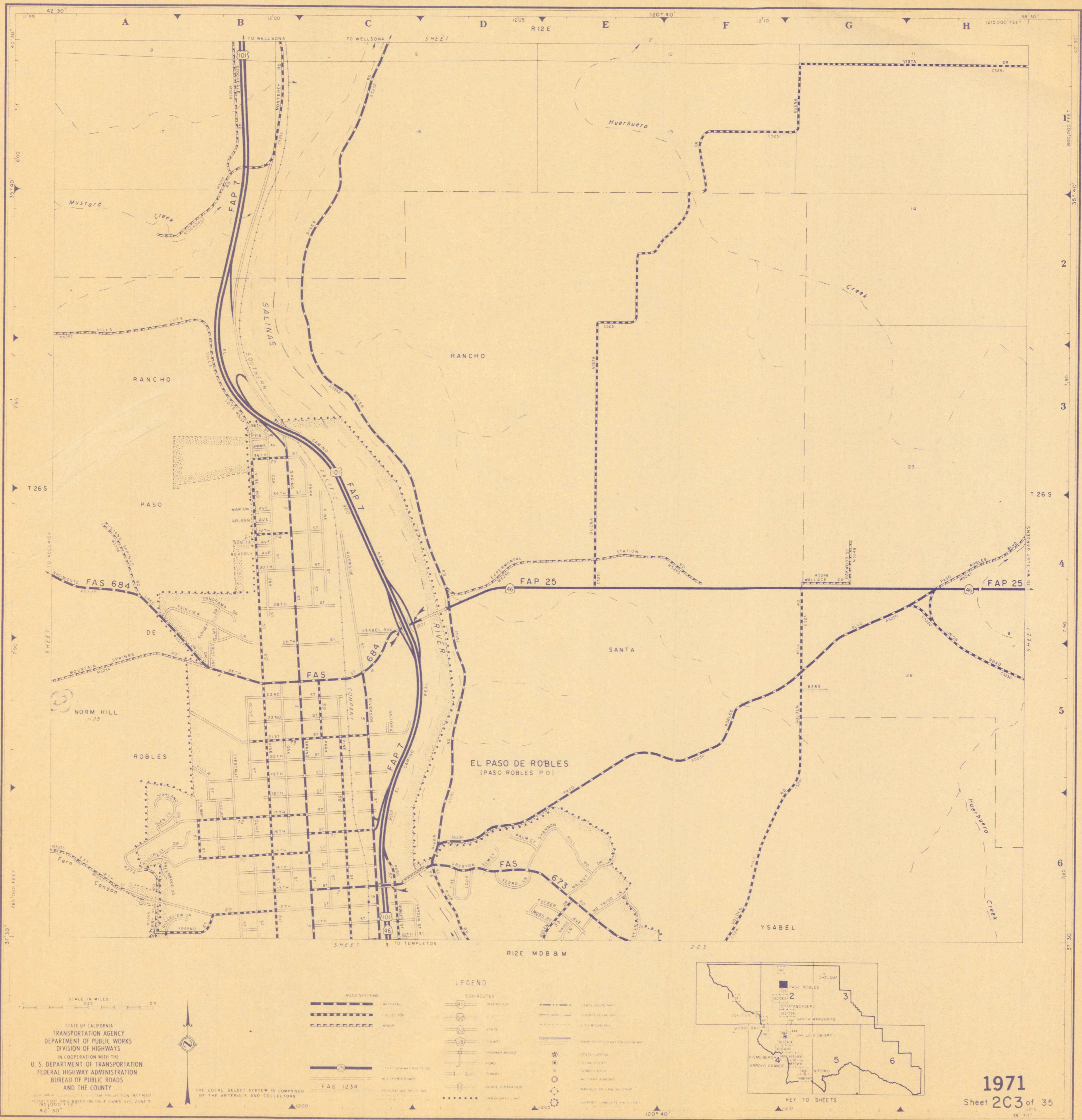
**LEGEND**

ROAD SYSTEMS	SIGN ROUTES	STATE BOUNDARY
ARTERIAL	STATE	COUNTY BOUNDARY
COLLECTOR	COUNTY	CITY BOUNDARY
WINGP	HIGHWAY BRIDGE	PARK OR RESERVATION BOUNDARY
STATE HIGHWAY ROUTE NO.	FORD	STATE CAPITAL
ALL OTHER ROADS	TURNPIKE	COUNTY SEAT
FEDERAL HIGHWAY NO.	GRADE SEPARATION	MILITARY AIRPORT
URBAN AREA LIMIT	URBAN AREA LIMIT	AIRFIELD OR AIRCRAFT
	AIRPORT	RAILROAD



1971  
 Sheet 2A3 of 35





DATE RELEASED

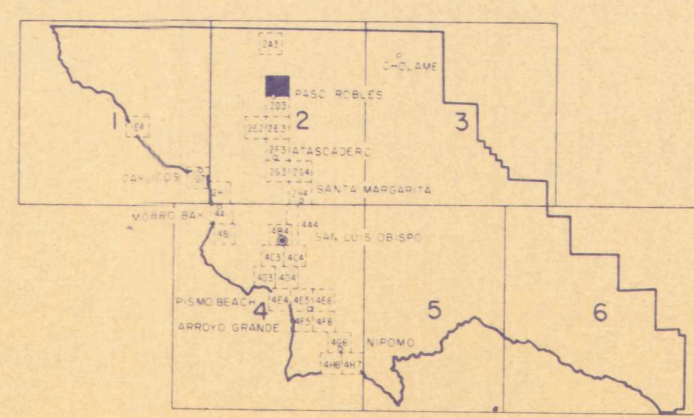
REVISED
MAY 3, 67
JUNE 3, 68
JUN 2, 69
MAY 27, 70
SEPT 13, 71

STATE OF CALIFORNIA  
 TRANSPORTATION AGENCY  
 DEPARTMENT OF PUBLIC WORKS  
 DIVISION OF HIGHWAYS  
 IN COOPERATION WITH THE  
 U. S. DEPARTMENT OF TRANSPORTATION  
 FEDERAL HIGHWAY ADMINISTRATION  
 BUREAU OF PUBLIC ROADS  
 AND THE COUNTY

THE LOCAL SELECT SYSTEM IS COMPRISED OF THE ARTERIALS AND COLLECTORS

LEGEND

ROAD SYSTEMS	SIGN ROUTES	BOUNDARIES
ARTERIAL	INTERSTATE	STATE BOUNDARY
COLLECTOR	STATE	COUNTY BOUNDARY
MINOR	COUNTY	CITY BOUNDARY
FAS 1234	HIGHWAY BRIDGE	PARK OR RECREATION BOUNDARY
	FORD	STATE CAPITAL
	FERRY	COUNTY SEAT
	GRADE SEPARATION	TOWNSHIP
	INDIAN RESERVATION	MILITARY RESERVE
		AIRPORT

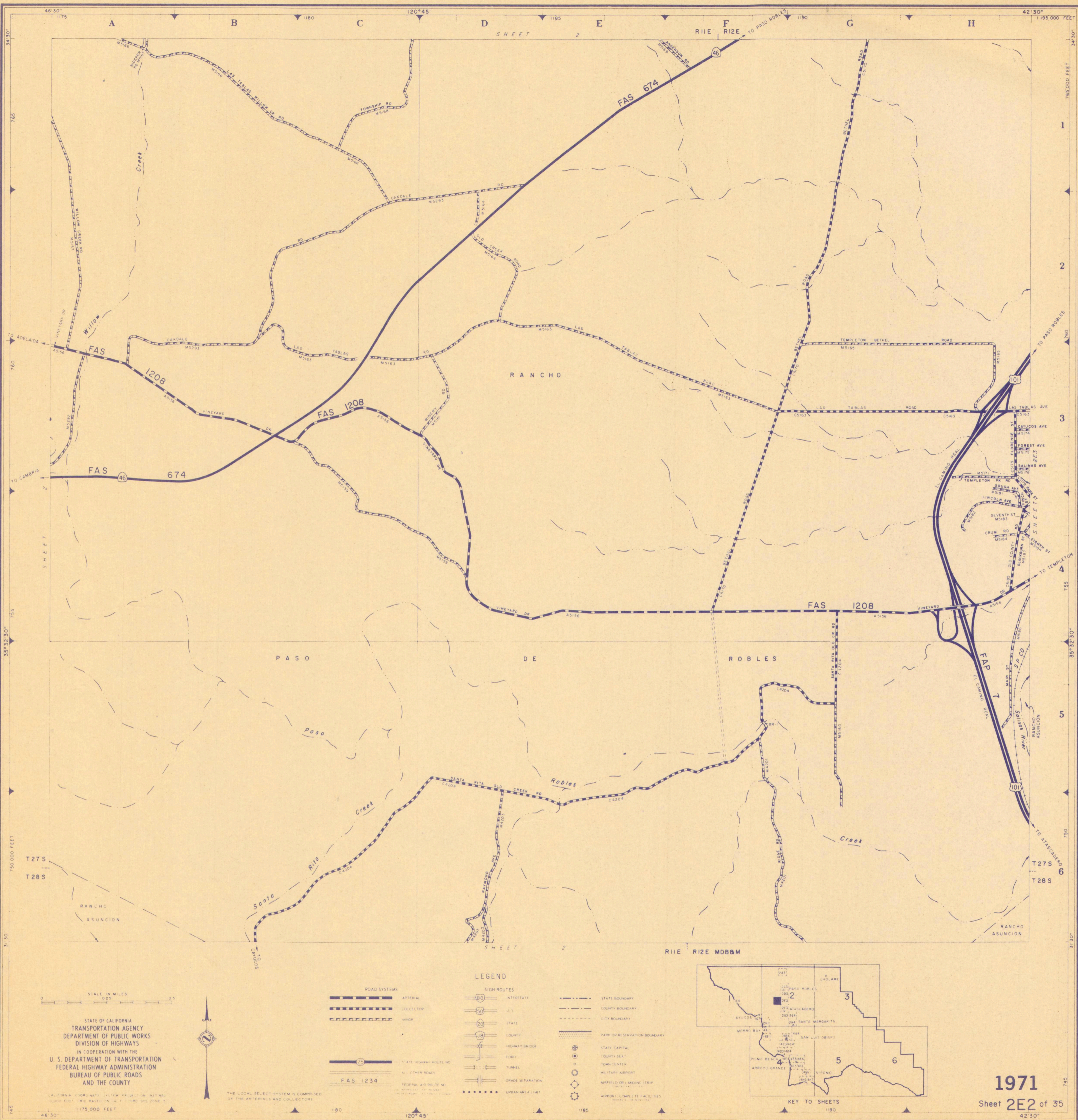


1971  
 Sheet 2C3 of 35









DATE RELEASED  
March 6, 1956

REVISED  
MAY 6, 57, MAY 13, 57  
MAY 12, 58, JUNE 3, 58  
MAY 18, 59, JUN 2, 59  
MAY 2, 60, MAY 27, 70  
MAY 22, 61, SEPT 13, 71  
MAY 28, 62  
MAY 9, 63  
MAY 18, 64  
MAY 24, 65  
JUNE 13, 66

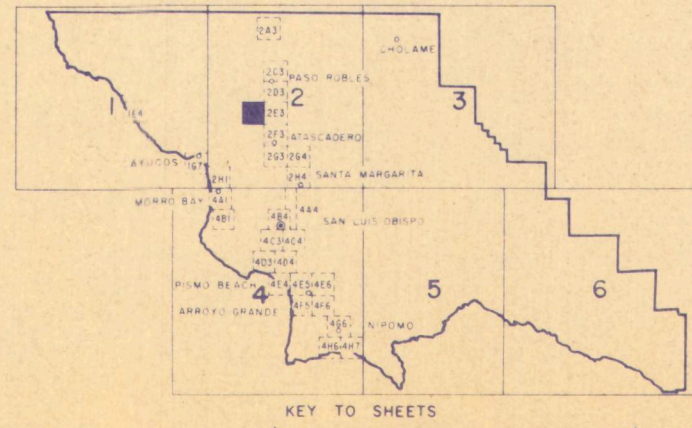
SCALE IN MILES  
0 0.25 0.5

STATE OF CALIFORNIA  
TRANSPORTATION AGENCY  
DEPARTMENT OF PUBLIC WORKS  
DIVISION OF HIGHWAYS  
IN COOPERATION WITH THE  
U. S. DEPARTMENT OF TRANSPORTATION  
FEDERAL HIGHWAY ADMINISTRATION  
BUREAU OF PUBLIC ROADS  
AND THE COUNTY

CALIFORNIA COORDINATE SYSTEM PROJECTION: 42ND NAD  
HORIZONTAL DATUM: 1983  
VERTICAL DATUM: 1988  
GEOIDAL DATUM: 1988  
GEOIDAL DATUM: 1988  
GEOIDAL DATUM: 1988

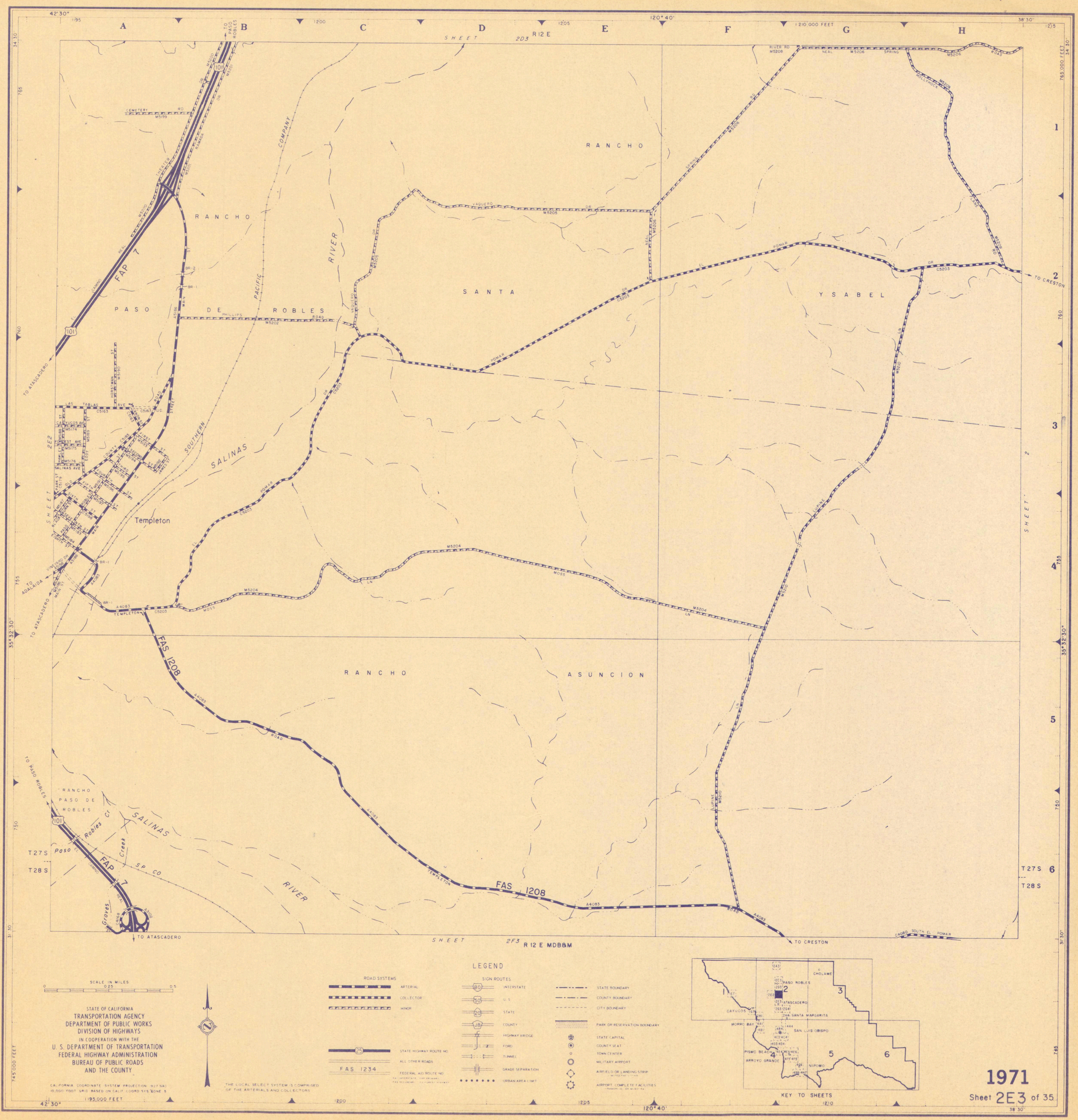
LEGEND

ROAD SYSTEMS		SIGN ROUTES		BOUNDARIES	
	ARTERIAL		INTERSTATE		STATE BOUNDARY
	COLLECTOR		U.S.		COUNTY BOUNDARY
	MINOR		STATE		CITY BOUNDARY
	STATE HIGHWAY ROUTE NO.		COUNTY		PARK OR RESERVATION BOUNDARY
	FAS 1234		HIGHWAY BRIDGE		STATE CAPITAL
	FEDERAL AID ROUTE NO.		FORD		COUNTY SEAT
	ALL OTHER ROADS		TUNNEL		TOWN CENTER
			GRADE SEPARATION		MILITARY AIRPORT
			URBAN AREA LIMIT		AIRFIELD OR LANDING STRIP
					AIRPORT COMPLETE FACILITIES



1971  
Sheet 2E2 of 35

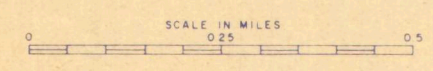




DATE RELEASED  
March 6, 1966

REVISED

MAY 6, 57	MAY 13, 67
MAY 12, 58	JUNE 3, 68
MAY 18, 59	JUN 2, 69
MAY 22, 60	MAY 27, 70
MAY 22, 61	SEPT 13, 71
MAY 28, 62	
MAY 9, 63	
MAY 18, 64	
MAY 24, 65	
JUNE 13, 66	



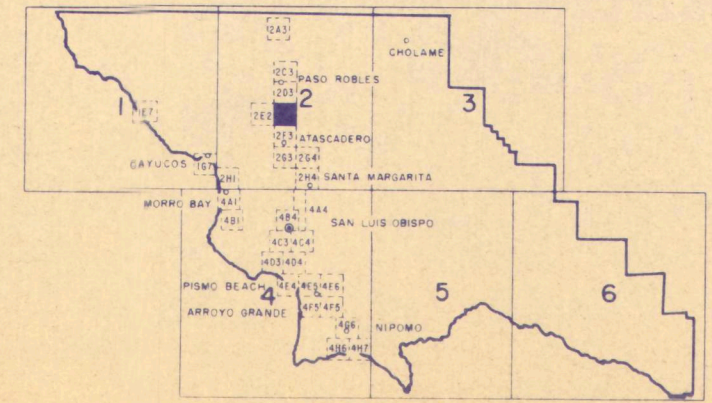
STATE OF CALIFORNIA  
TRANSPORTATION AGENCY  
DEPARTMENT OF PUBLIC WORKS  
DIVISION OF HIGHWAYS  
IN COOPERATION WITH THE  
U. S. DEPARTMENT OF TRANSPORTATION  
FEDERAL HIGHWAY ADMINISTRATION  
BUREAU OF PUBLIC ROADS  
AND THE COUNTY



THE LOCAL SELECT SYSTEM IS COMPRISED  
OF THE ARTERIALS AND COLLECTORS

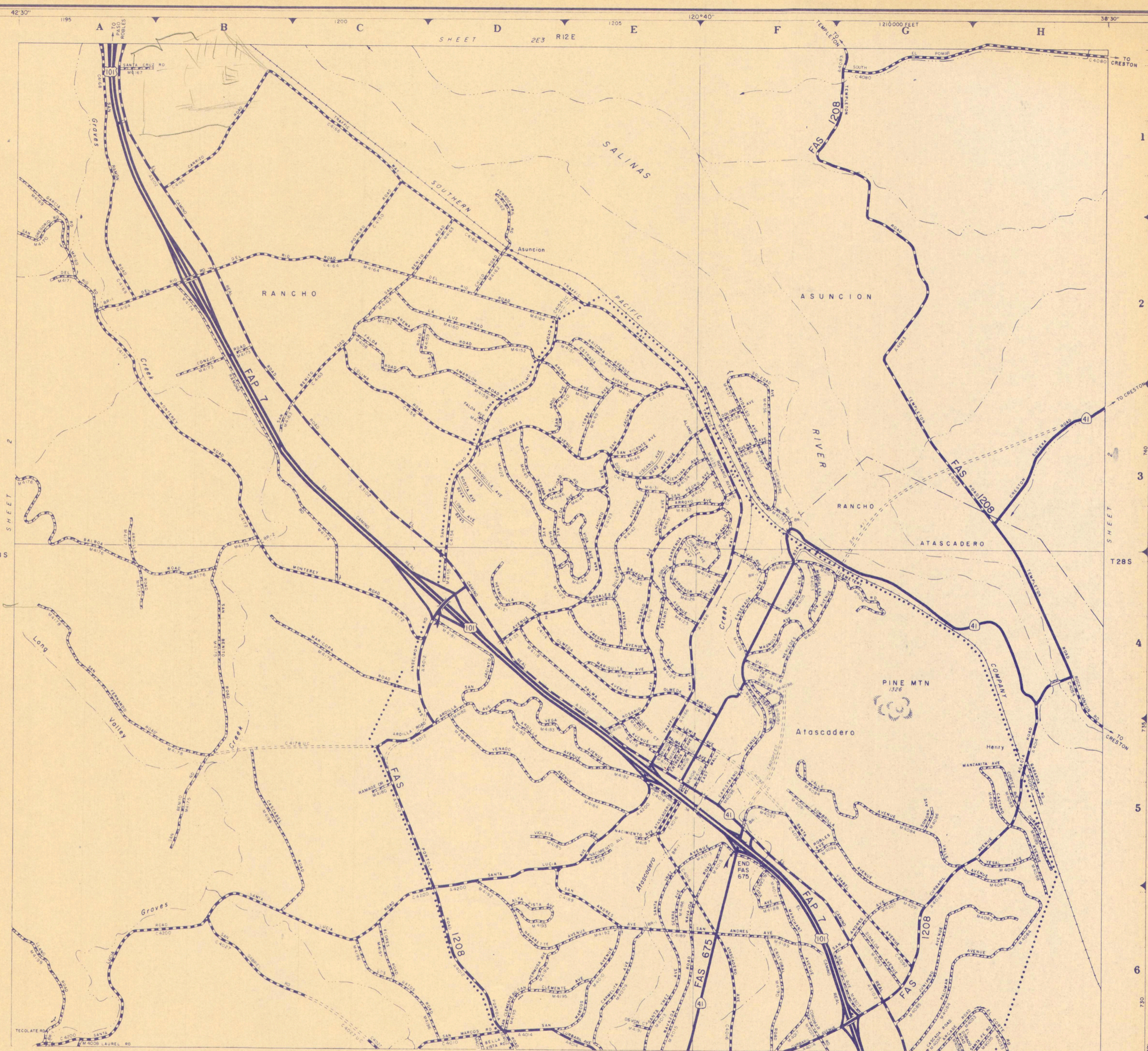
LEGEND

ARTERIAL	INTERSTATE	STATE BOUNDARY
COLLECTOR	U. S.	COUNTY BOUNDARY
MINOR	STATE	CITY BOUNDARY
STATE HIGHWAY ROUTE NO.	COUNTY	PARK OR RESERVATION BOUNDARY
ALL OTHER ROADS	HIGHWAY BRIDGE	STATE CAPITAL
FEDERAL AID ROUTE NO.	FERRY	COUNTY SEAT
	TUNNEL	TOWN CENTER
	GRADE SEPARATION	MILITARY AIRPORT
	URBAN AREA LIMIT	AIRFIELD OR LANDING STRIP
		AIRPORT COMPLETE FACILITIES



1971  
Sheet 2E3 of 35

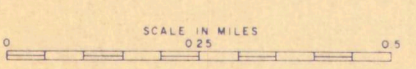




DATE RELEASED  
March 6, 1956

REVISED

MAY 4, 57	JUNE 13, 66
SEPT 2, 57	MAY 13, 67
MAY 12, 58	JUNE 3, 68
MAY 18, 59	JUN 2, 69
MAY 2, 60	MAY 27, 70
MAY 23, 61	SEPT 13, 71
MAY 26, 62	
MAY 9, 63	
MAY 18, 64	
MAY 24, 65	



STATE OF CALIFORNIA  
TRANSPORTATION AGENCY  
DEPARTMENT OF PUBLIC WORKS  
DIVISION OF HIGHWAYS  
IN COOPERATION WITH THE  
U. S. DEPARTMENT OF TRANSPORTATION  
FEDERAL HIGHWAY ADMINISTRATION  
BUREAU OF PUBLIC ROADS  
AND THE COUNTY

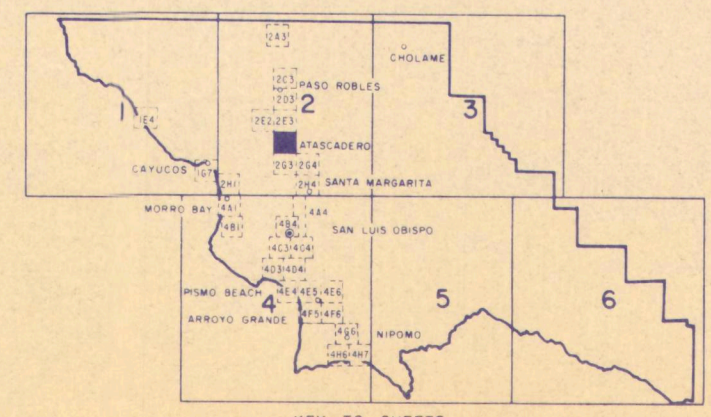
CALIFORNIA COORDINATE SYSTEM PROJECTION 1927 NAD  
10,000 FOOT GRID BASED ON CALIF COORD SYS ZONE 5  
1:195,000 FEET



THE LOCAL SELECT SYSTEM IS COMPRISED  
OF THE ARTERIAL AND COLLECTORS

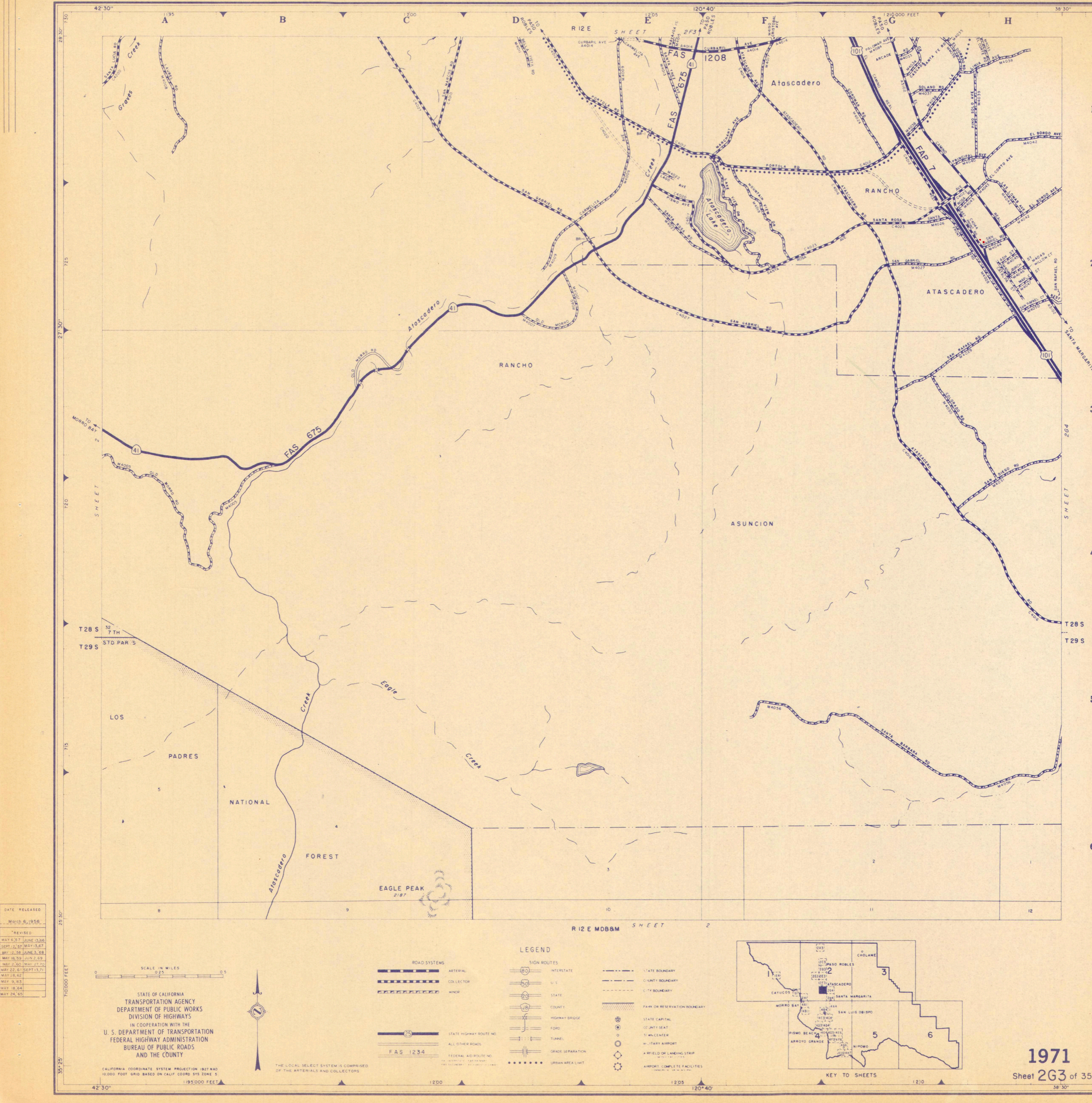
LEGEND

- |                         |                  |                              |
|-------------------------|------------------|------------------------------|
| ROAD SYSTEMS            | SIGN ROUTES      | STATE BOUNDARY               |
| ARTERIAL                | INTERSTATE       | COUNTY BOUNDARY              |
| COLLECTOR               | U. S.            | CITY BOUNDARY                |
| MINOR                   | STATE            | PARK OR RESERVATION BOUNDARY |
| STATE HIGHWAY ROUTE NO. | COUNTY           | STATE CAPITAL                |
| ALL OTHER ROADS         | HIGHWAY BRIDGE   | COUNTY SEAT                  |
| FAS 1234                | FORD             | TOWN CENTER                  |
|                         | TUNNEL           | MILITARY AIRPORT             |
|                         | GRADE SEPARATION | AIRFIELD OR LANDING STRIP    |
|                         | URBAN AREA LIMIT | AIRPORT COMPLETE FACILITIES  |



1971  
Sheet 2F3 of 35





DATE RELEASED	March 6, 1956
REVISED	MAY 6, 57 JUNE 13, 58 SEPT 12, 57 MAY 13, 67 MAY 18, 58 JUNE 3, 68 MAY 18, 59 JUN 2, 69 MAY 2, 60 MAY 27, 70 MAY 22, 61 SEPT 13, 71 MAY 28, 62 MAY 9, 63 MAY 18, 64 MAY 24, 65

SCALE IN MILES  
0 0.25 0.5

STATE OF CALIFORNIA  
TRANSPORTATION AGENCY  
DEPARTMENT OF PUBLIC WORKS  
DIVISION OF HIGHWAYS  
IN COOPERATION WITH THE  
U. S. DEPARTMENT OF TRANSPORTATION  
FEDERAL HIGHWAY ADMINISTRATION  
BUREAU OF PUBLIC ROADS  
AND THE COUNTY

CALIFORNIA COORDINATE SYSTEM PROJECTION 1927 NAD  
10,000 FOOT GRID BASED ON CALIF. COORD. SYS. ZONE 5  
1195,000 FEET

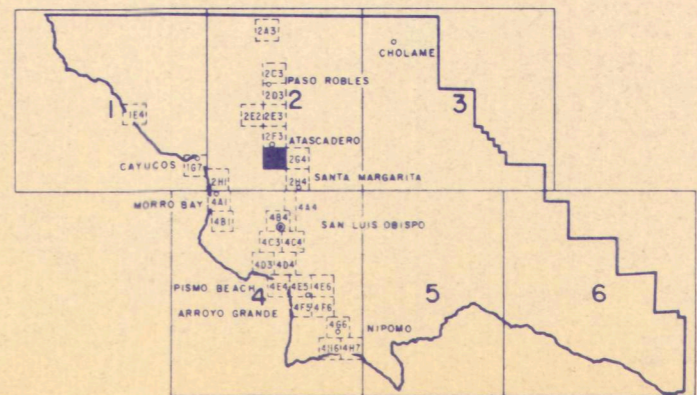


THE LOCAL SELECT SYSTEM IS COMPRISED  
OF THE ARTERIALS AND COLLECTORS

ROAD SYSTEMS	
	ARTERIAL
	COLLECTOR
	MINOR
	STATE HIGHWAY ROUTE NO.
	ALL OTHER ROADS
	FAS 1234
	FEDERAL AID ROUTE NO.
	COUNTY ROAD NO.

SIGN ROUTES	
	INTERSTATE
	U. S.
	STATE
	COUNTY
	HIGHWAY BRIDGE
	FORD
	TUNNEL
	GRADE SEPARATION
	URBAN AREA LIMIT

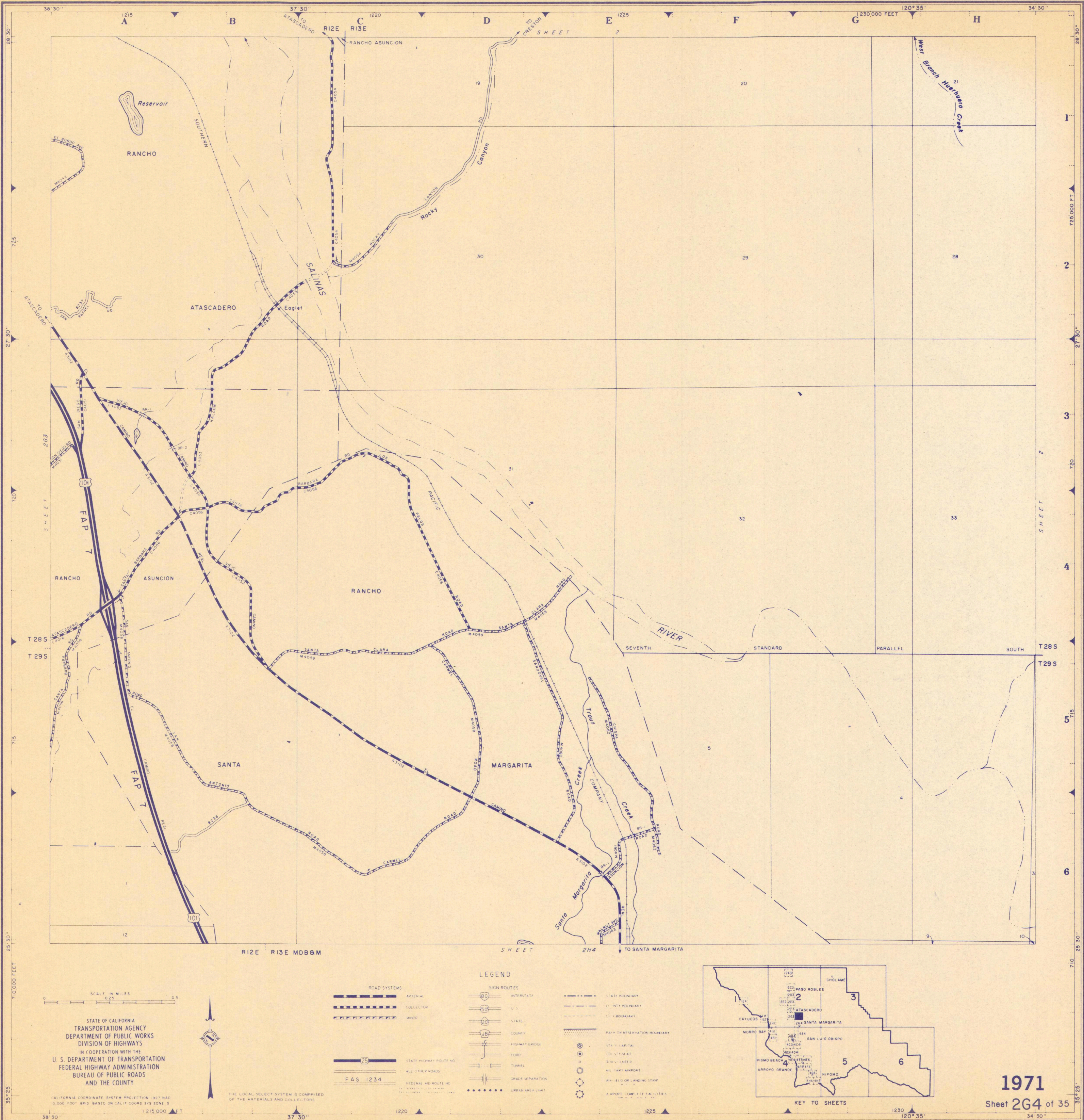
	STATE BOUNDARY
	COUNTY BOUNDARY
	CITY BOUNDARY
	PARK OR RESERVATION BOUNDARY
	STATE CAPITAL
	COUNTY SEAT
	TOWN CENTER
	MILITARY AIRPORT
	A FIELD OR LANDING STRIP
	AIRPORT COMPLETE FACILITIES



KEY TO SHEETS

1971  
Sheet 263 of 35





DATE RELEASED  
March 6, 1956

REVISED

MAY 6, 57	JUNE 13, 66
SEPT 12, 57	MAY 13, 67
MAY 2, 58	JUNE 3, 68
MAY 18, 59	JUNE 2, 69
MAY 2, 60	MAY 27, 70
MAY 22, 61	SEPT 13, 71
MAY 28, 62	
MAY 9, 63	
MAY 16, 64	
MAY 24, 65	

SCALE IN MILES  
0 0.25 0.5

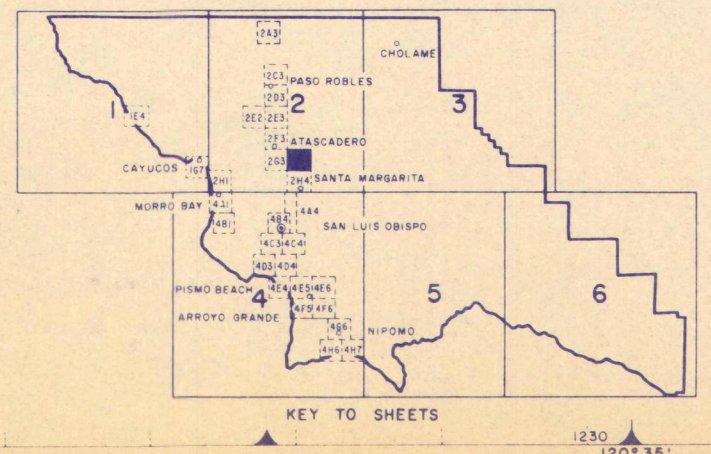
STATE OF CALIFORNIA  
TRANSPORTATION AGENCY  
DEPARTMENT OF PUBLIC WORKS  
DIVISION OF HIGHWAYS  
IN COOPERATION WITH THE  
U. S. DEPARTMENT OF TRANSPORTATION  
FEDERAL HIGHWAY ADMINISTRATION  
BUREAU OF PUBLIC ROADS  
AND THE COUNTY

CALIFORNIA COORDINATE SYSTEM PROJECTION 1987 NAD  
10,000 FOOT GRID BASED ON CALIF COORD SYS ZONE 5  
1:215,000 FT

THE LOCAL SELECT SYSTEM IS COMPRISSED  
OF THE ARTERIALS AND COLLECTORS

LEGEND

ROAD SYSTEMS	SIGN ROUTES	BOUNDARIES
ARTERIAL	INTERSTATE	STATE BOUNDARY
COLLECTOR	U.S.	COUNTY BOUNDARY
MINOR	STATE	CITY BOUNDARY
	COUNTY	PARK OR RESERVATION BOUNDARY
	HIGHWAY BRIDGE	STATE CAPITAL
	FORD	COUNTY CENTER
	TUNNEL	MILITARY AIRPORT
	GRAVEL SEPARATION	AIRFIELD OR LANDING STRIP
	URBAN AREA LIMIT	AIRPORT COMPLETE FACILITIES



1971  
Sheet 264 of 35





RELEASED  
 6, 1956  
 7, MAY 13, 67  
 8, JUNE 3, 68  
 9, JUN 2, 69

SCALE IN MILES  
 0 0.25 0.5

STATE OF CALIFORNIA  
 TRANSPORTATION AGENCY  
 DEPARTMENT OF PUBLIC WORKS  
 DIVISION OF HIGHWAYS  
 IN COOPERATION WITH THE  
 U. S. DEPARTMENT OF TRANSPORTATION  
 FEDERAL HIGHWAY ADMINISTRATION  
 BUREAU OF PUBLIC ROADS  
 AND THE COUNTY

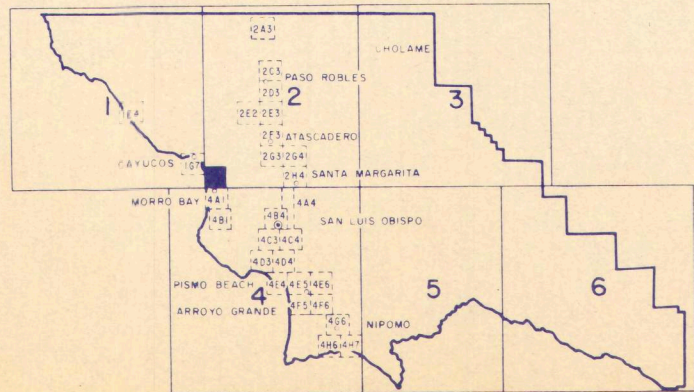
CALIFORNIA COORDINATE SYSTEM PROJECTION 1927 NAD  
 10,000 FOOT GRID BASED ON CALIF. COORD. SYS. ZONE 5  
 1:450,000 FEET



THE LOCAL SELECT SYSTEM IS COMPRSED  
 OF THE ARTERIALS AND COLLECTORS

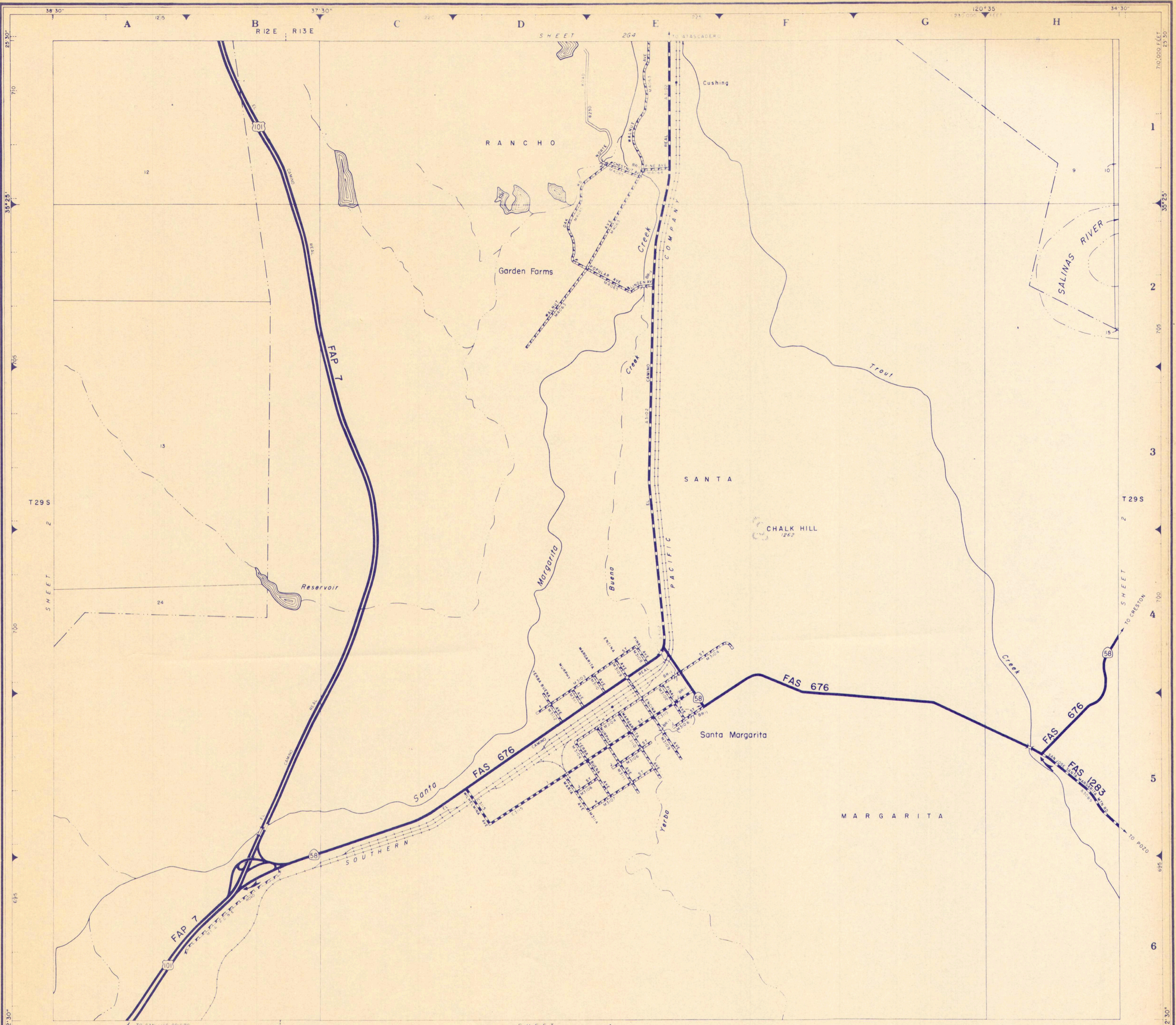
LEGEND

- |                         |                           |                            |
|-------------------------|---------------------------|----------------------------|
| ROAD SYSTEMS            | SIGN ROUTES               | STATE HIGHWAY              |
| ARTERIAL                | INTERSTATE                | COUNTY HIGHWAY             |
| COLLECTOR               | STATE                     | CITY HIGHWAY               |
| MINOR                   | COUNTY                    | PARK OR RECREATION HIGHWAY |
| STATE HIGHWAY ROUTE NO. | HIGHWAY BRIDGE            | STATE CAPITAL              |
| FAS 1234                | TUNNEL                    | COUNTY SEAT                |
| ALL OTHER ROADS         | SHADY SEPARATION          | TOWN CENTER                |
| FEDERAL ADJUTANT        | AIRFIELD OR LANDING STRIP | MILITARY AIRPORT           |
| AIRPORT                 | AIRPORT (FAA) FACILITY    | AIRPORT (FAA) FACILITY     |
| AIRPORT                 | AIRPORT (FAA) FACILITY    | AIRPORT (FAA) FACILITY     |



KEY TO SHEETS

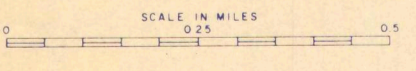




DATE RELEASED  
March 6, 1956

REVISED

Y 6, 57	JUNE 13, 56
T 12, 57	MAY 18, 57
T 12, 58	JUNE 3, 58
Y 18, 59	JUN 2, 59
Y 2, 60	
T 22, 61	
Y 18, 62	
Y 9, 63	
Y 18, 64	
Y 24, 65	



STATE OF CALIFORNIA  
TRANSPORTATION AGENCY  
DEPARTMENT OF PUBLIC WORKS  
DIVISION OF HIGHWAYS  
IN COOPERATION WITH THE  
U. S. DEPARTMENT OF TRANSPORTATION  
FEDERAL HIGHWAY ADMINISTRATION  
BUREAU OF PUBLIC ROADS  
AND THE COUNTY

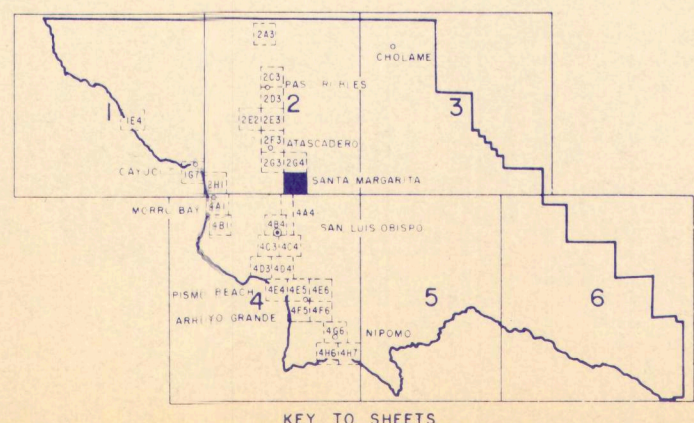


CALIFORNIA COORDINATE SYSTEM PROJECTION 1927 NAD  
10,000 FOOT GRID BASED ON CALIF. COORD. SYS. ZONE 5  
1215 000 FEET

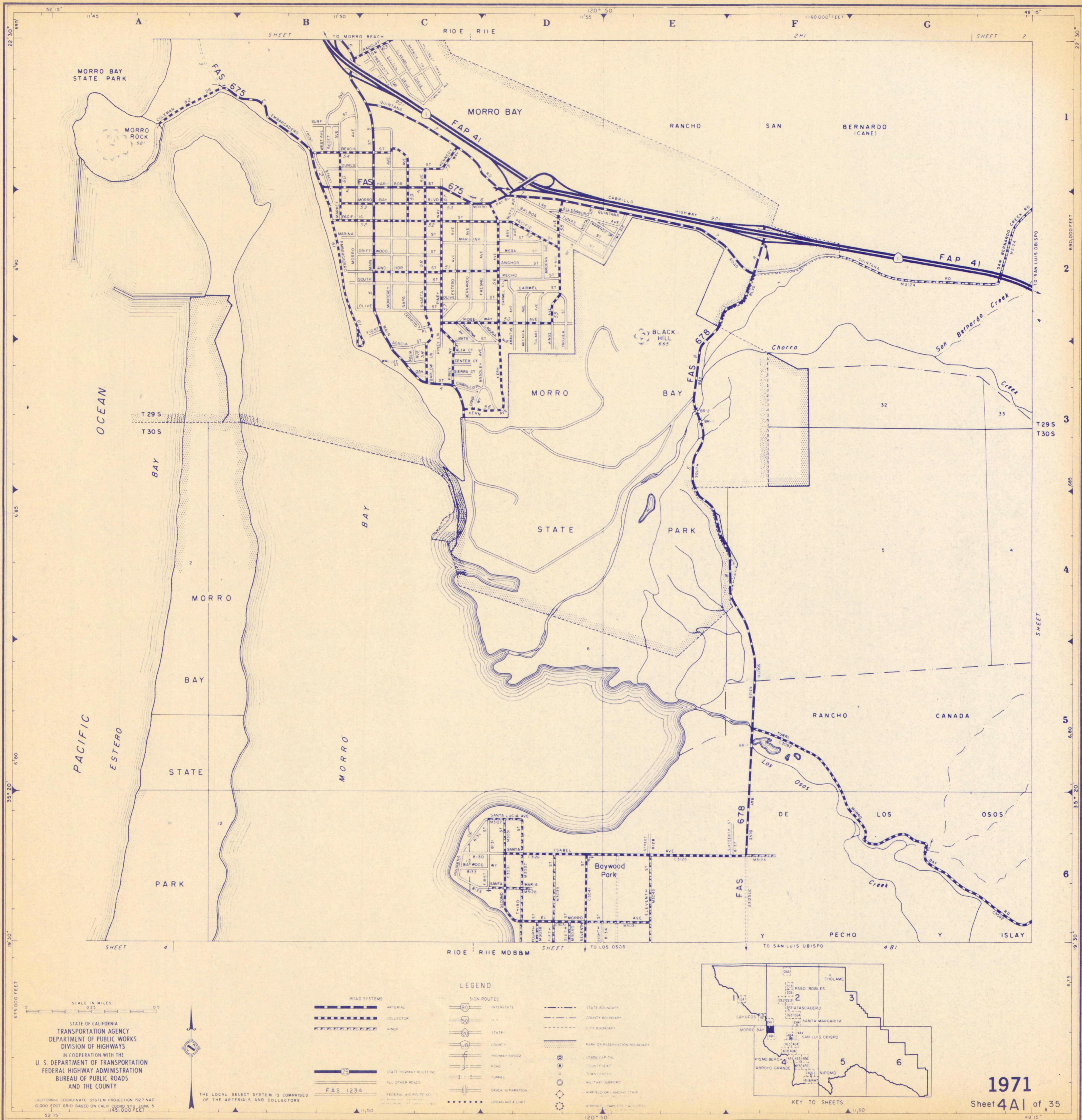
THE LOCAL SELECT SYSTEM IS COMPRISED  
OF THE ARTERIALS AND COLLECTORS

LEGEND

- |                            |                  |                              |
|----------------------------|------------------|------------------------------|
| ROAD SYSTEMS               | SIGN ROUTES      | BOUNDARIES                   |
| ARTERIAL                   | INTERSTATE       | STATE BOUNDARY               |
| COLLECTOR                  | U. S.            | COUNTY BOUNDARY              |
| MINOR                      | STATE            | CITY BOUNDARY                |
| STATE HIGHWAY ROUTE NO. 25 | COUNTY           | PARK OR RESERVATION BOUNDARY |
| ALL OTHER ROADS            | HIGHWAY BRIDGE   | STATE CAPITAL                |
| FEDERAL AID ROUTE NO. 1234 | FORD             | COUNTY SEAT                  |
| FEDERAL AID ROUTE NO. 1234 | TUNNEL           | TOWN CENTER                  |
| FEDERAL AID ROUTE NO. 1234 | GRADE SEPARATION | MILITARY AIRPORT             |
| FEDERAL AID ROUTE NO. 1234 | URBAN AREA LIMIT | AIRFIELD OR LANDING STRIP    |
|                            |                  | AIRPORT TERMINAL BUILDING    |







DATE RELEASED

REVISION	
MAY 3, 57	
JUNE 3, 58	
JUN 2, 59	
MAY 27, 70	
SEPT 13, 71	

SCALE IN MILES  
0 0.25 0.5

STATE OF CALIFORNIA  
TRANSPORTATION AGENCY  
DEPARTMENT OF PUBLIC WORKS  
DIVISION OF HIGHWAYS  
IN COOPERATION WITH THE  
U. S. DEPARTMENT OF TRANSPORTATION  
FEDERAL HIGHWAY ADMINISTRATION  
BUREAU OF PUBLIC ROADS  
AND THE COUNTY

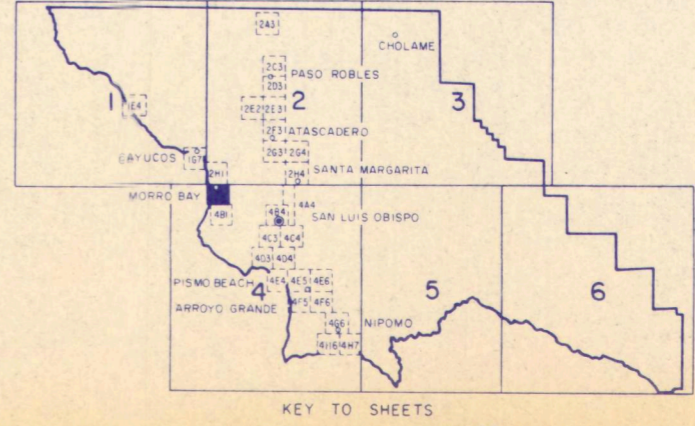
CALIFORNIA COORDINATE SYSTEM PROJECTION 1927 NAD  
40,000 FOOT GRID BASED ON CALIF. COORD. SYS. ZONE 9  
1:62,500 FEET



THE LOCAL SELECT SYSTEM IS COMPRISED OF THE ARTERIALS AND COLLECTORS

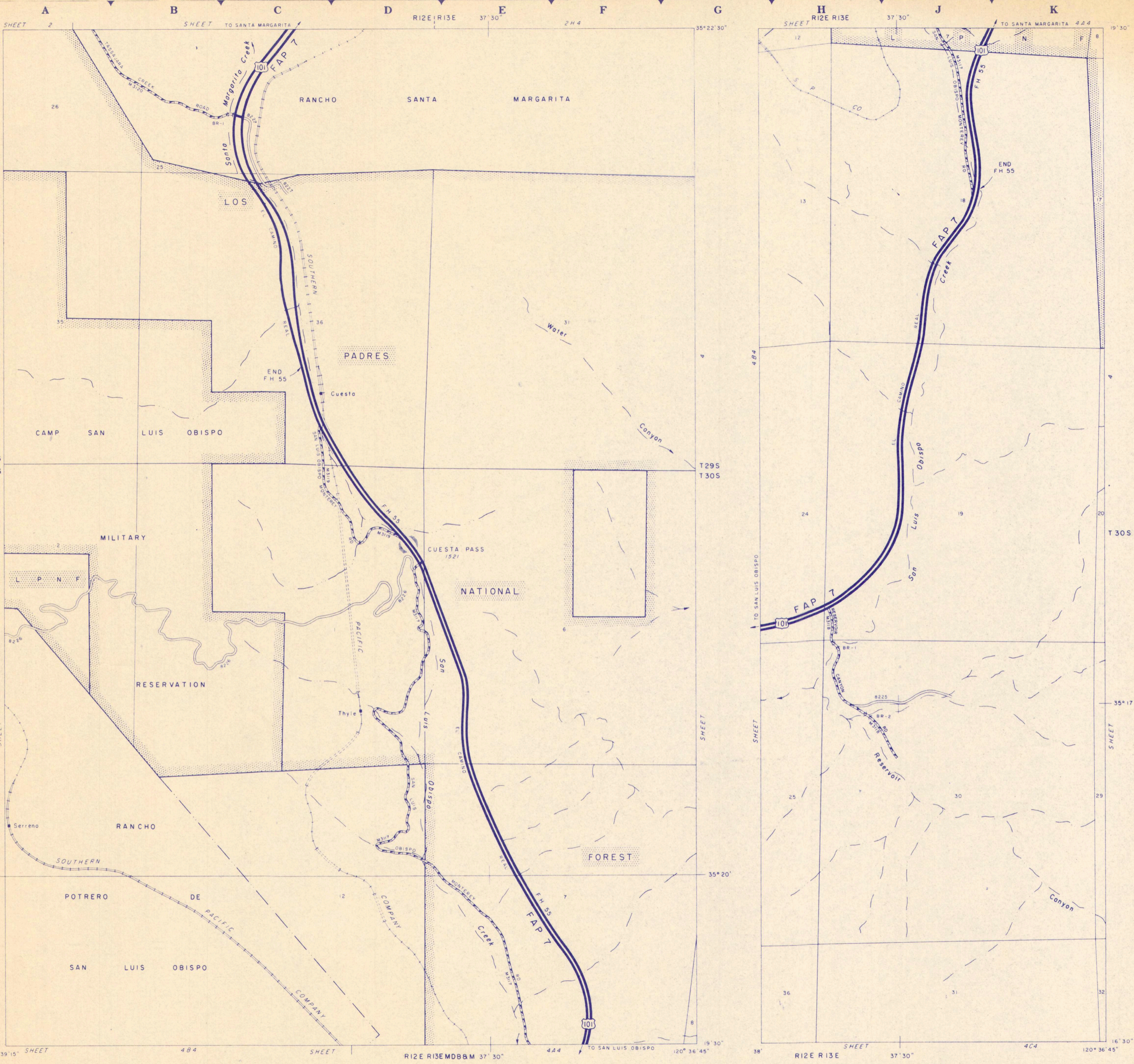
LEGEND

ROAD SYSTEMS	SIGN ROUTES	BOUNDARIES
Arterial (thick solid line)	Interstate (circle with 'I' and number)	State Boundary (dashed line)
Collector (dashed line)	U.S. (circle with number)	County Boundary (dotted line)
Minor (thin solid line)	State (circle with number)	City Boundary (dashed line)
State Highway Route No. (line with 'S' and number)	County (circle with number)	Park or Reservation Boundary (dotted line)
All Other Roads (thin solid line)	Highway Bridge (line with arches)	State Capital (circle with star)
FAS 1234 (line with 'FAS' and number)	Ford (line with 'F' and number)	County Seat (circle with star)
Federal Aid Route No. (line with 'F' and number)	Tunnel (line with 'T' and number)	Town Center (circle with star)
	Grade Separation (line with 'G' and number)	Military Airport (circle with star)
	Urban Area Limit (dotted line)	Airfield or Landing Strip (circle with star)
		Airport (circle with star)



1971  
Sheet 4A1 of 35





DATE RELEASED

REVISED
MAY 13, 67
JUNE 3, 68
JUN 2, 69
MAY 27, 70
SEPT 13, 71

SCALE IN MILES  
0 0.25 0.5

STATE OF CALIFORNIA  
TRANSPORTATION AGENCY  
DEPARTMENT OF PUBLIC WORKS  
DIVISION OF HIGHWAYS  
IN COOPERATION WITH THE  
U. S. DEPARTMENT OF TRANSPORTATION  
FEDERAL HIGHWAY ADMINISTRATION  
BUREAU OF PUBLIC ROADS  
AND THE COUNTY

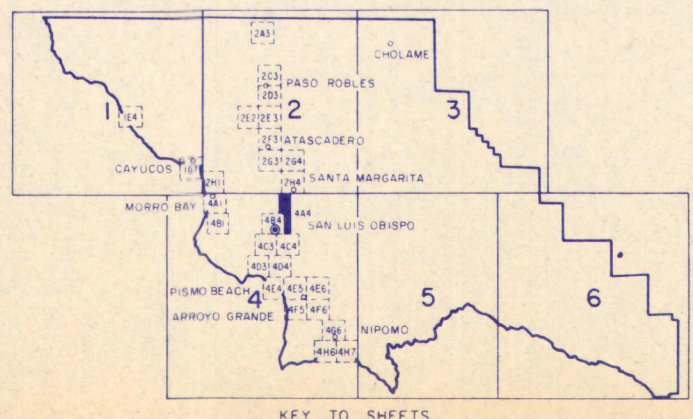
CALIFORNIA COORDINATE SYSTEM PROJECTION 1927 NAD  
40,000 FOOT GRID BASED ON CALIF COORD SYS ZONE 5



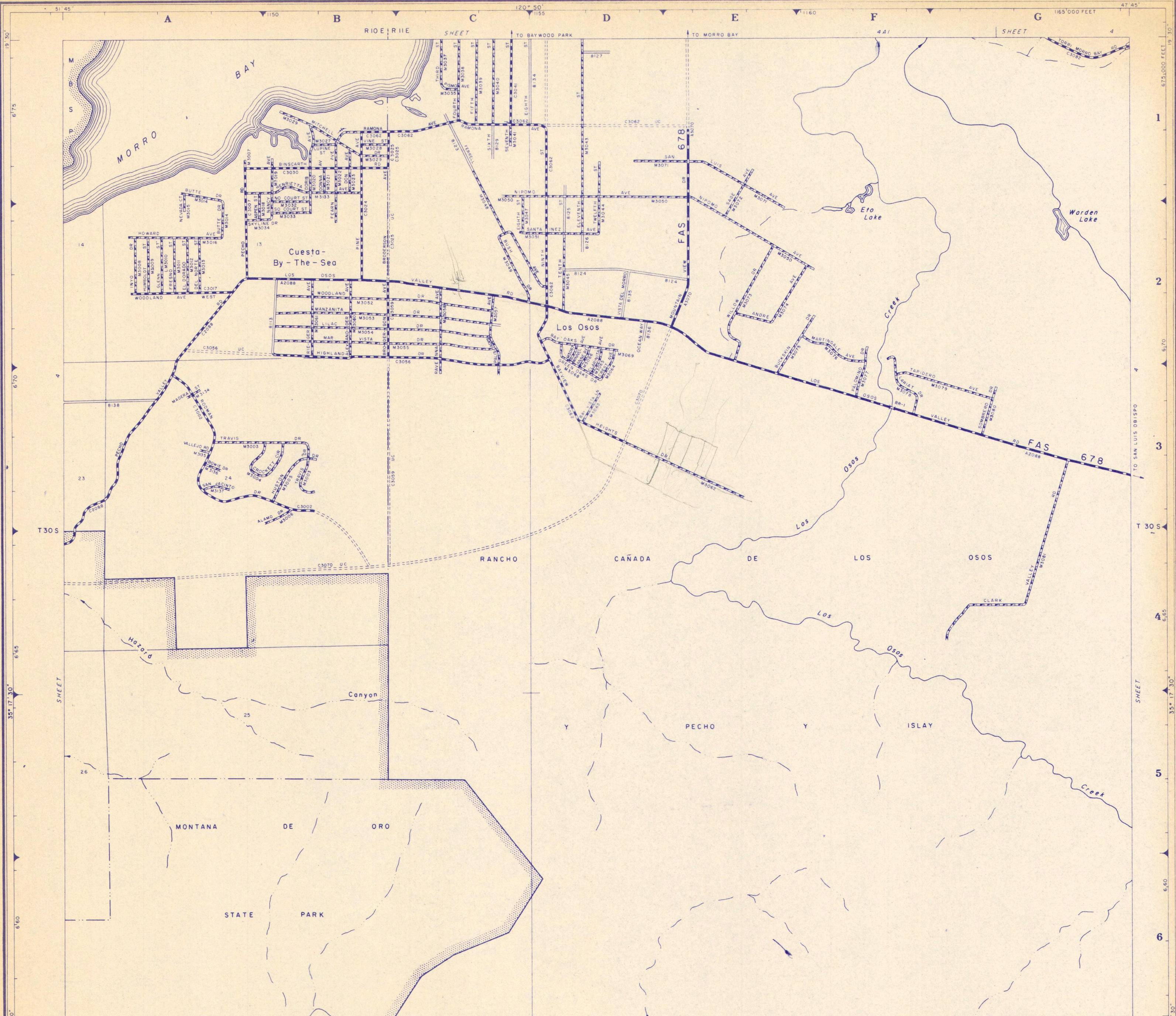
THE LOCAL SELECT SYSTEM IS COMPRISED OF THE ARTERIALS AND COLLECTORS

LEGEND

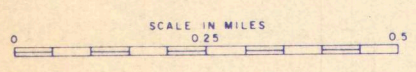
- |                         |                    |                               |
|-------------------------|--------------------|-------------------------------|
| <b>ROAD SYSTEMS</b>     | <b>SIGN ROUTES</b> | <b>BOUNDARIES</b>             |
| ARTERIAL                | INTERSTATE         | STATE BOUNDARY                |
| COLLECTOR               | STATE              | COUNTY BOUNDARY               |
| WINDY                   | COUNTY             | CITY BOUNDARY                 |
| STATE HIGHWAY ROUTE NO. | HIGHWAY BRIDGE     | PARK OF RESERVATION BOUNDARY  |
| ALL OTHER ROADS         | FORD               | STATE CAPITAL                 |
| FEDERAL AND STATE NO.   | TUNNEL             | COUNTY SEAT                   |
| WINDY                   | GRADY SEPARATION   | TOWN CENTER                   |
|                         | IRRAWADDI LIMIT    | MILITARY AIRPORT              |
|                         |                    | AIRFIELD OR LANDING STRIP     |
|                         |                    | AIRPORT (COMM. TYPE) AIRFIELD |








DATE RELEASED
REVISOR
MAY 13, 67
JUNE 3, 68
JUN 2, 69
MAY 27, 70
SEPT 13, 71



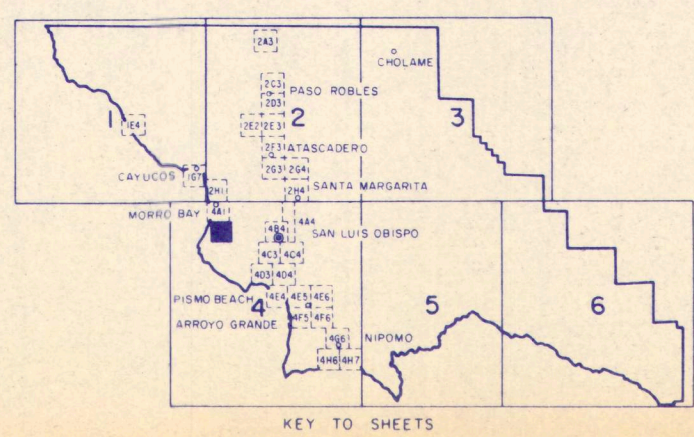

STATE OF CALIFORNIA  
 TRANSPORTATION AGENCY  
 DEPARTMENT OF PUBLIC WORKS  
 DIVISION OF HIGHWAYS  
 IN COOPERATION WITH THE  
 U. S. DEPARTMENT OF TRANSPORTATION  
 FEDERAL HIGHWAY ADMINISTRATION  
 BUREAU OF PUBLIC ROADS  
 AND THE COUNTY



THE LOCAL SELECT SYSTEM IS COMPRISED  
 OF THE ARTERIALS AND COLLECTORS

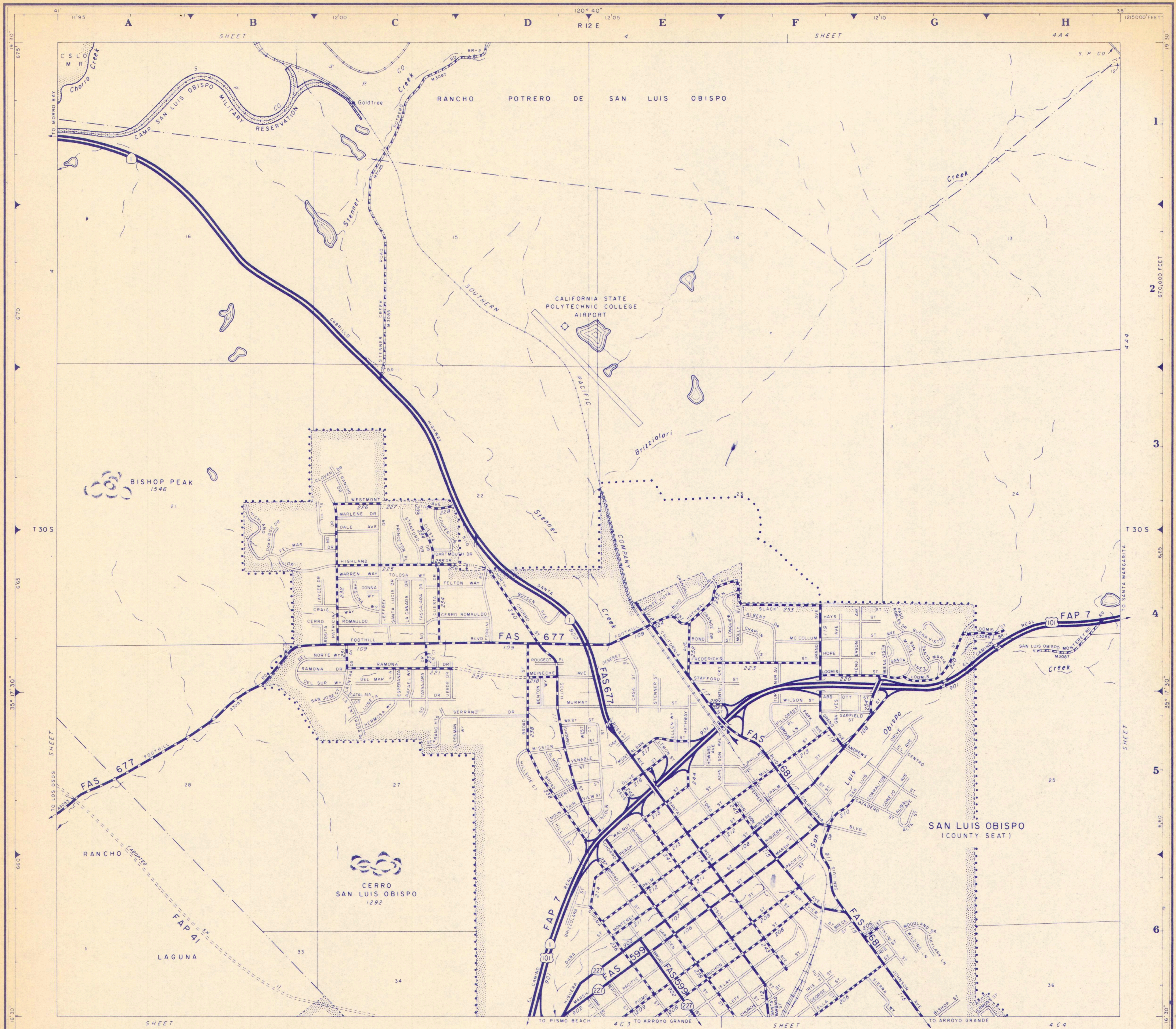


LEGEND



1971  
 Sheet 4B | of 35





DATE RELEASED

REVISED
MAY 1, 67
JUNE 3, 68
JUN 2, 69
MAY 27, 70
SEPT 13, 71

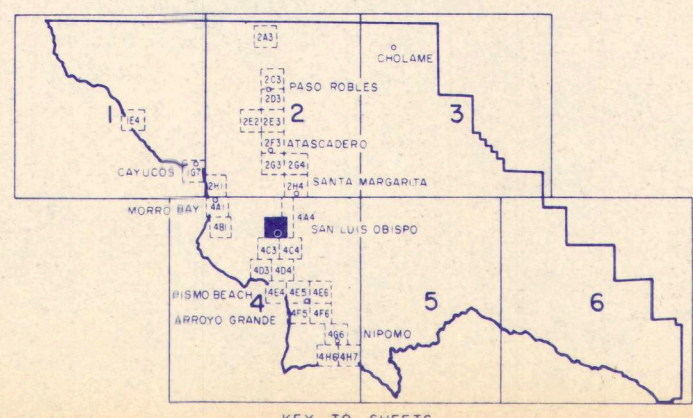
STATE OF CALIFORNIA  
 TRANSPORTATION AGENCY  
 DEPARTMENT OF PUBLIC WORKS  
 DIVISION OF HIGHWAYS  
 IN COOPERATION WITH THE  
 U. S. DEPARTMENT OF TRANSPORTATION  
 FEDERAL HIGHWAY ADMINISTRATION  
 BUREAU OF PUBLIC ROADS  
 AND THE COUNTY



THE LOCAL SELECT SYSTEM IS COMPRISED OF THE ARTERIALS AND COLLECTORS


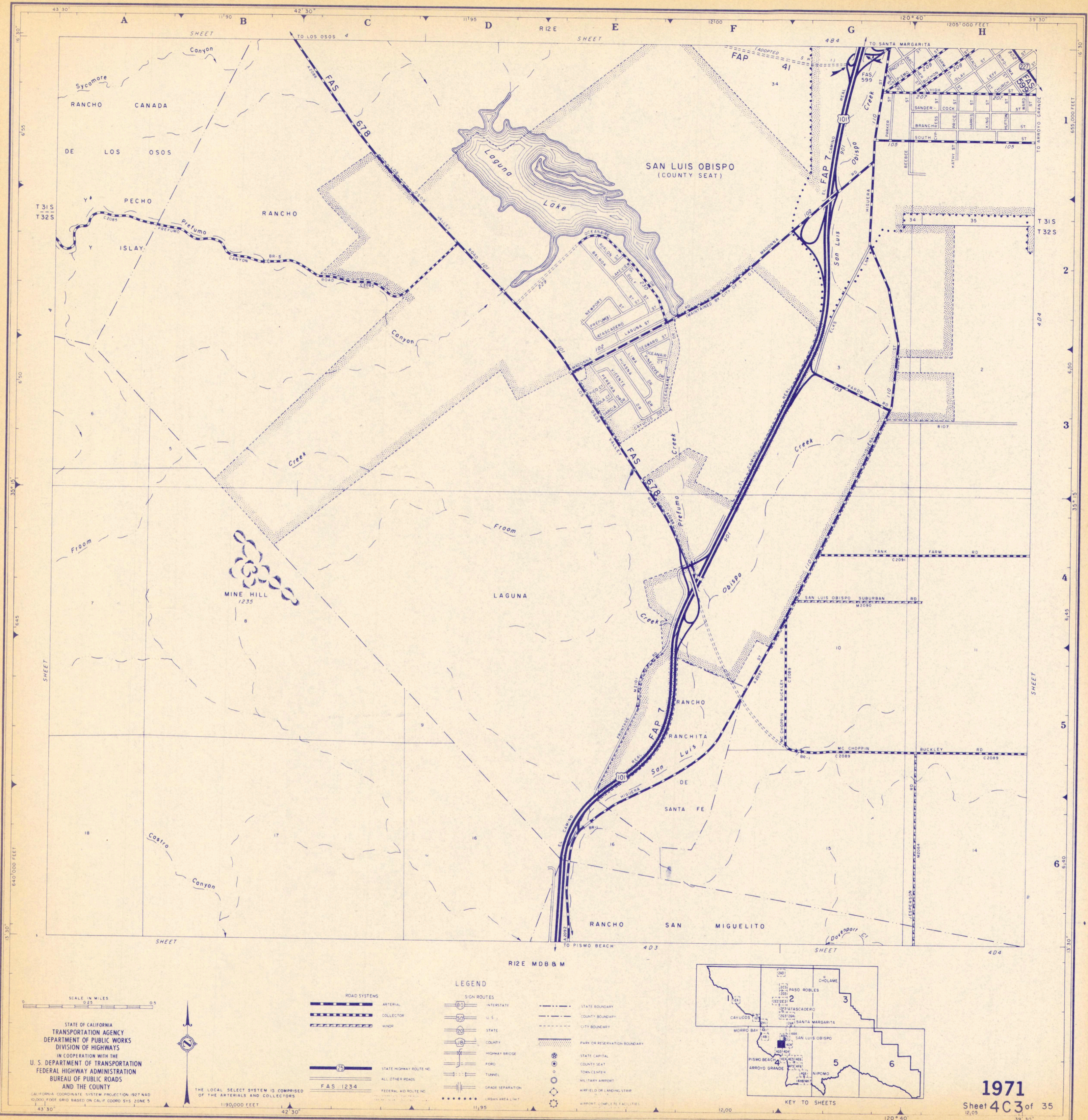
LEGEND

- |  |  |  |
|--|--|--|
|  |  |  |
|--|--|--|



1971  
 Sheet 4B4 of 35





STATE OF CALIFORNIA  
 TRANSPORTATION AGENCY  
 DEPARTMENT OF PUBLIC WORKS  
 DIVISION OF HIGHWAYS  
 IN COOPERATION WITH THE  
 U. S. DEPARTMENT OF TRANSPORTATION  
 FEDERAL HIGHWAY ADMINISTRATION  
 BUREAU OF PUBLIC ROADS  
 AND THE COUNTY



THE LOCAL SELECT SYSTEM IS COMPRISED  
 OF THE ARTERIALS AND COLLECTORS  
 1:190,000 FEET

**ROAD SYSTEMS**

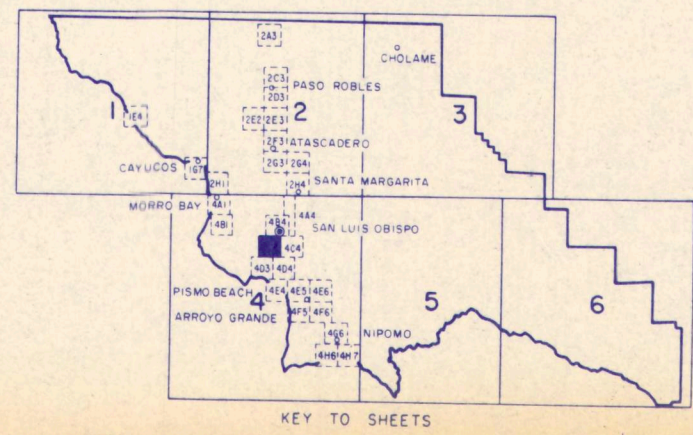
	ARTERIAL
	COLLECTOR
	MINOR
	STATE HIGHWAY ROUTE NO.
	ALL OTHER ROADS
	FEDERAL AID ROUTE NO.

**LEGEND**

**SIGN ROUTES**

	INTERSTATE
	U. S.
	STATE
	COUNTY
	HIGHWAY BRIDGE
	FORD
	TUNNEL
	GRADE SEPARATION
	URBAN AREA LIMIT

	STATE BOUNDARY
	COUNTY BOUNDARY
	CITY BOUNDARY
	PARK OR RESERVATION BOUNDARY
	STATE CAPITAL
	COUNTY SEAT
	TOWN CENTER
	MILITARY AIRPORT
	AIRFIELD OR LANDING STRIP
	AIRPORT, COMPLETE FACILITIES



1971  
 Sheet 4C3 of 35









DATE RELEASED

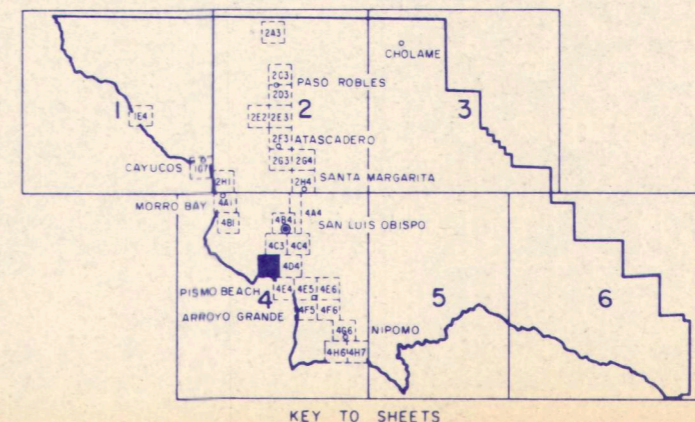
REVISION
MAY 13 67
JUNE 5 68
JUN 2 69
MAY 27 70
SEPT 13 71

STATE OF CALIFORNIA  
 TRANSPORTATION AGENCY  
 DEPARTMENT OF PUBLIC WORKS  
 DIVISION OF HIGHWAYS  
 IN COOPERATION WITH THE  
 U. S. DEPARTMENT OF TRANSPORTATION  
 FEDERAL HIGHWAY ADMINISTRATION  
 BUREAU OF PUBLIC ROADS  
 AND THE COUNTY

CALIFORNIA COORDINATE SYSTEM PROJECTION 1927 NAD  
 63,000 FOOT GRID BASED ON CALIF COORD SYS ZONE 5

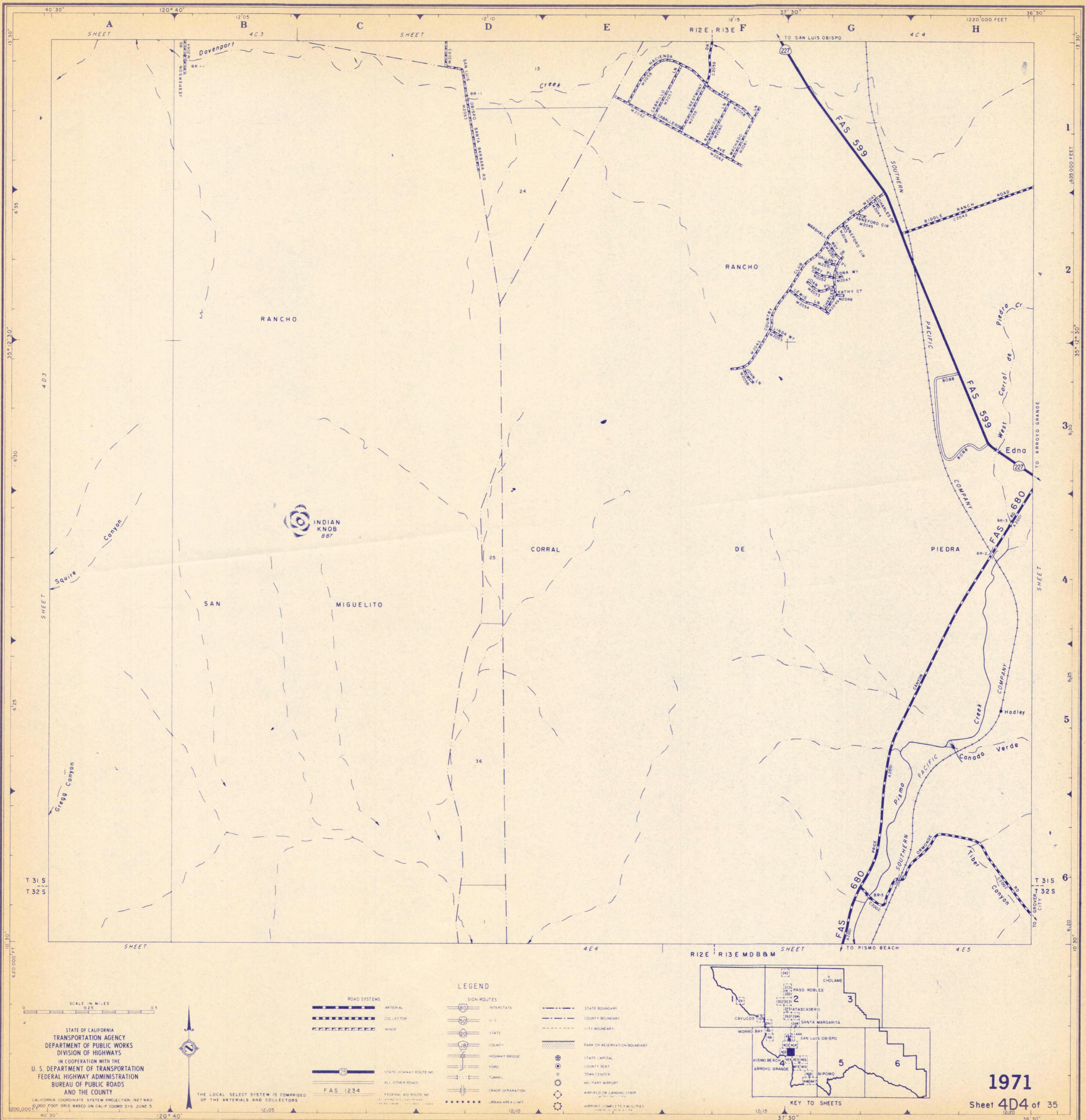
THE LOCAL SELECT SYSTEM IS COMPRISED  
 OF THE ARTERIALS AND COLLECTORS

ROAD SYSTEMS		SIGN ROUTES		BOUNDARIES	
	ARTERIAL		INTERSTATE		STATE BOUNDARY
	COLLECTOR		U. S.		COUNTY BOUNDARY
	MINOR		STATE		CITY BOUNDARY
	STATE HIGHWAY ROUTE NO.		COUNTY		PARK OR RESERVATION BOUNDARY
	ALL OTHER ROADS		HIGHWAY BRIDGE		STATE CAPITAL
	FAS 1234		FORD		COUNTY SEAT
			TUNNEL		TOWN CENTER
			GRADE SEPARATION		MILITARY AIRPORT
			URBAN AREA LIMIT		AIRFIELD OR LANDING STRIP
					AIRPORT COMPLETE FACILITIES



1971  
 Sheet 4D3 of 35





DATE RELEASED

REVISION	
MAY 1957	
JUNE 1968	
JUN 2, 69	
MAY 27, 70	
SEPT 13, 71	

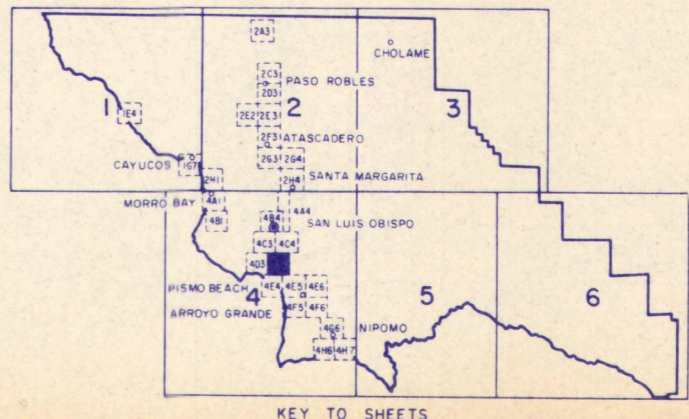
STATE OF CALIFORNIA  
 TRANSPORTATION AGENCY  
 DEPARTMENT OF PUBLIC WORKS  
 DIVISION OF HIGHWAYS  
 IN COOPERATION WITH THE  
 U. S. DEPARTMENT OF TRANSPORTATION  
 FEDERAL HIGHWAY ADMINISTRATION  
 BUREAU OF PUBLIC ROADS  
 AND THE COUNTY



THE LOCAL SELECT SYSTEM IS COMPRISED OF THE ARTERIALS AND COLLECTORS

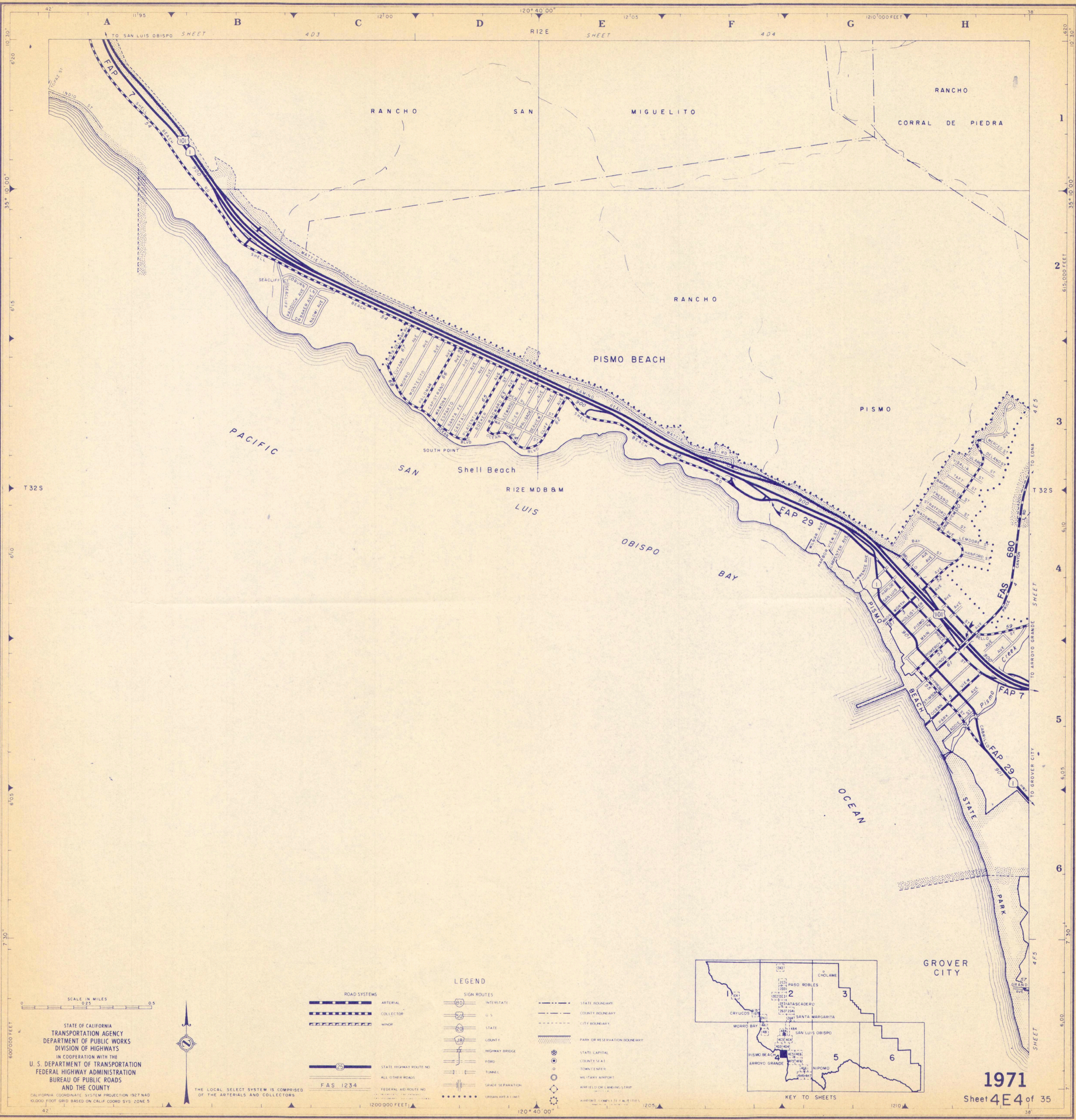
**LEGEND**

ROAD SYSTEMS ARTERIAL	SIGN ROUTES INTERSTATE	STATE BOUNDARY
COLLECTOR	U. S.	COUNTY BOUNDARY
MINOR	STATE	CITY BOUNDARY
FAS 1234	COUNTY	PARK OR RESERVATION BOUNDARY
ALL OTHER ROADS	FEDERAL AID ROUTE NO.	STATE CAPITAL
STATE HIGHWAY ROUTE NO.	FEDERAL AID ROUTE NO.	COUNTY SEAT
FEDERAL AID ROUTE NO.	FEDERAL AID ROUTE NO.	TOWN CENTER
FEDERAL AID ROUTE NO.	FEDERAL AID ROUTE NO.	MILITARY AIRPORT
FEDERAL AID ROUTE NO.	FEDERAL AID ROUTE NO.	AIRFIELD OR LANDING STRIP
FEDERAL AID ROUTE NO.	FEDERAL AID ROUTE NO.	AIRPORT COMPLETE FACILITIES
FEDERAL AID ROUTE NO.	FEDERAL AID ROUTE NO.	
FEDERAL AID ROUTE NO.	FEDERAL AID ROUTE NO.	



1971  
 Sheet 4D4 of 35





DATE RELEASED

REVISION	
MAY 13, 67	
JUNE 3, 68	
JUN 2, 69	
MAY 27, 70	
SEPT 13, 71	

STATE OF CALIFORNIA  
 TRANSPORTATION AGENCY  
 DEPARTMENT OF PUBLIC WORKS  
 DIVISION OF HIGHWAYS  
 IN COOPERATION WITH THE  
 U. S. DEPARTMENT OF TRANSPORTATION  
 FEDERAL HIGHWAY ADMINISTRATION  
 BUREAU OF PUBLIC ROADS  
 AND THE COUNTY

CALIFORNIA COORDINATE SYSTEM PROJECTION 1927 NAD  
 10,000 FOOT GRID BASED ON CALIF. COORD. SYS. ZONE 5



THE LOCAL SELECT SYSTEM IS COMPRISED OF THE ARTERIALS AND COLLECTORS

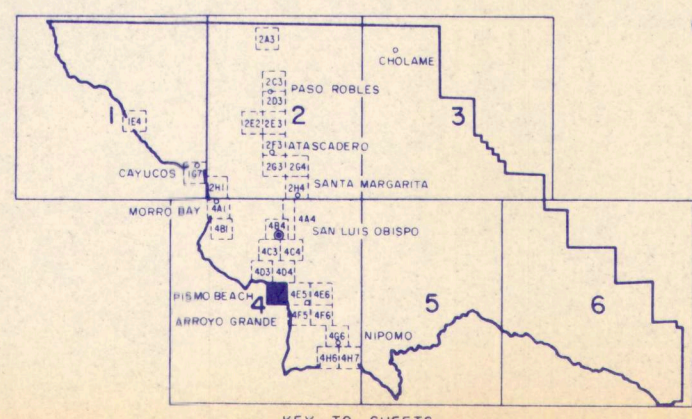
ROAD SYSTEMS

	ARTERIAL
	COLLECTOR
	MINOR
	STATE HIGHWAY ROUTE NO.
	FEDERAL AID ROUTE NO.
	FAS 1234

LEGEND

	INTERSTATE
	U. S.
	STATE
	COUNTY
	HIGHWAY BRIDGE
	FORD
	TUNNEL
	GRADE SEPARATION
	URBAN AREA LIMIT

	STATE BOUNDARY
	COUNTY BOUNDARY
	CITY BOUNDARY
	PARK OR RESERVATION BOUNDARY
	STATE CAPITAL
	COUNTY SEAT
	MILE STATION
	AIRFIELD OR LANDING STRIP
	AIRPORT

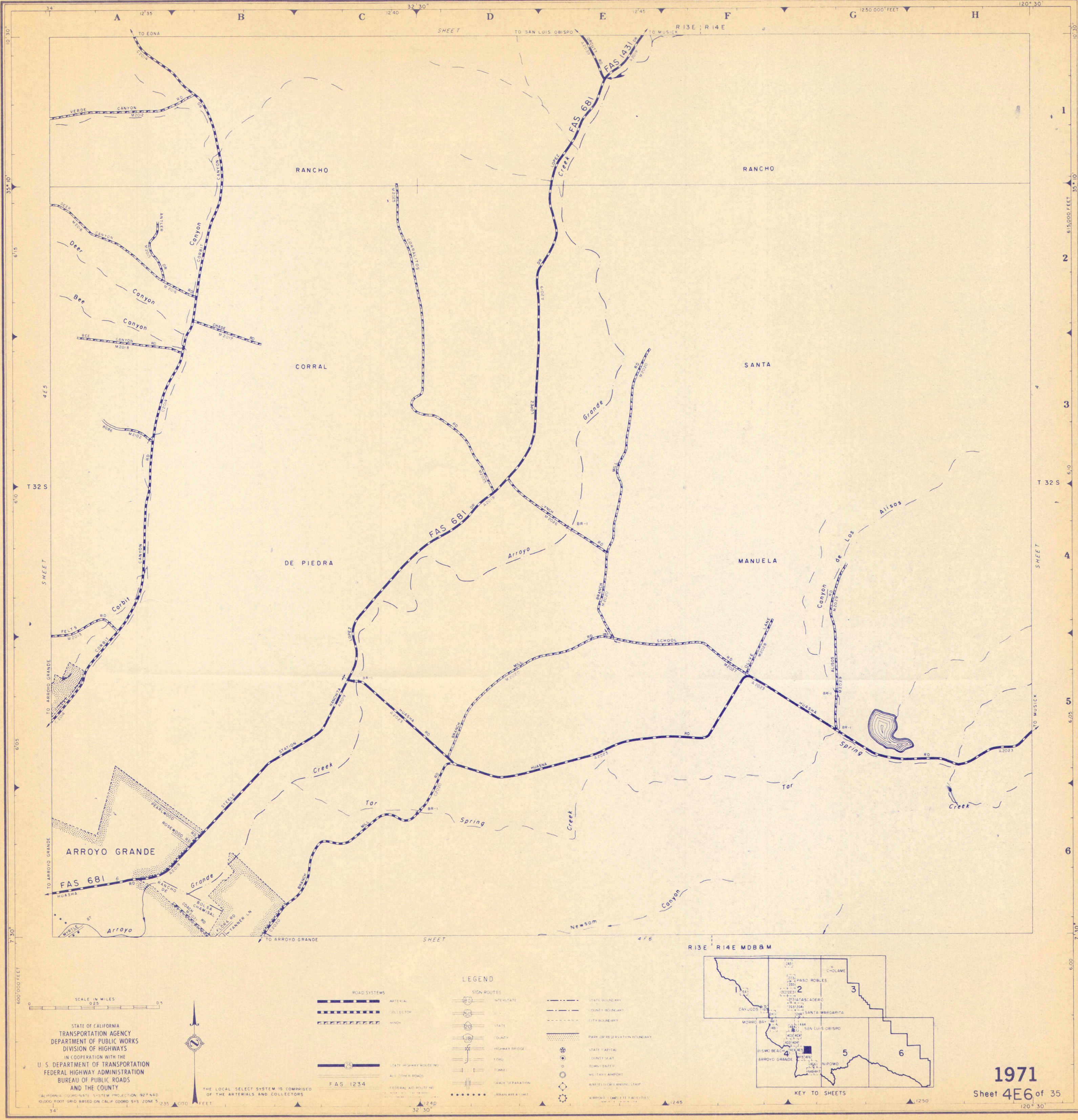


1971  
 Sheet 4E4 of 35









DATE RELEASED

REVISED
MAY 13, '67
JUNE 3, '68
JUN 2, '69
MAY 27, '70
SEPT. 13, '71

STATE OF CALIFORNIA  
 TRANSPORTATION AGENCY  
 DEPARTMENT OF PUBLIC WORKS  
 DIVISION OF HIGHWAYS  
 IN COOPERATION WITH THE  
 U. S. DEPARTMENT OF TRANSPORTATION  
 FEDERAL HIGHWAY ADMINISTRATION  
 BUREAU OF PUBLIC ROADS  
 AND THE COUNTY



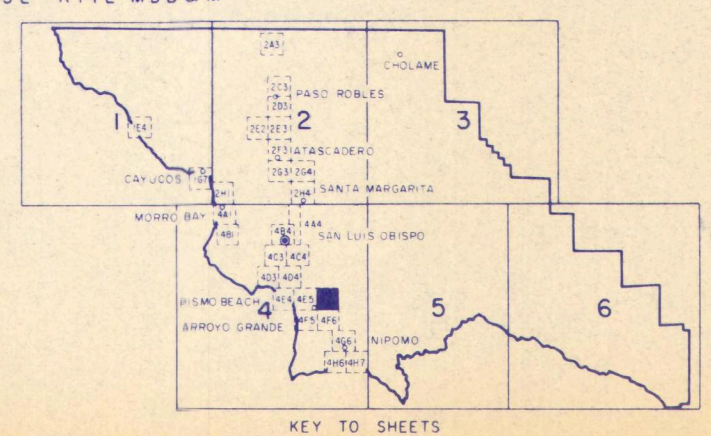
THE LOCAL SELECT SYSTEM IS COMPRISED OF THE ARTERIALS AND COLLECTORS

ROAD SYSTEMS

	ARTERIAL
	COLLECTOR
	MINOR
	STATE HIGHWAY ROUTE NO.
	ALL OTHER ROADS
	FEDERAL AID ROUTE NO.

LEGEND

	INTERSTATE
	STATE
	COUNTY
	HIGHWAY BRIDGE
	FERRY
	TUNNEL
	GRADE SEPARATION
	URBAN AREA LIMIT
	STATE BOUNDARY
	COUNTY BOUNDARY
	CITY BOUNDARY
	PARK OR RECREATION BOUNDARY
	STATE CAPITAL
	COUNTY SEAT
	TOWN BOUNDARY
	MILITARY AIRPORT
	AIRPORT
	AIRPORT (LIMITS) (FACILITIES)

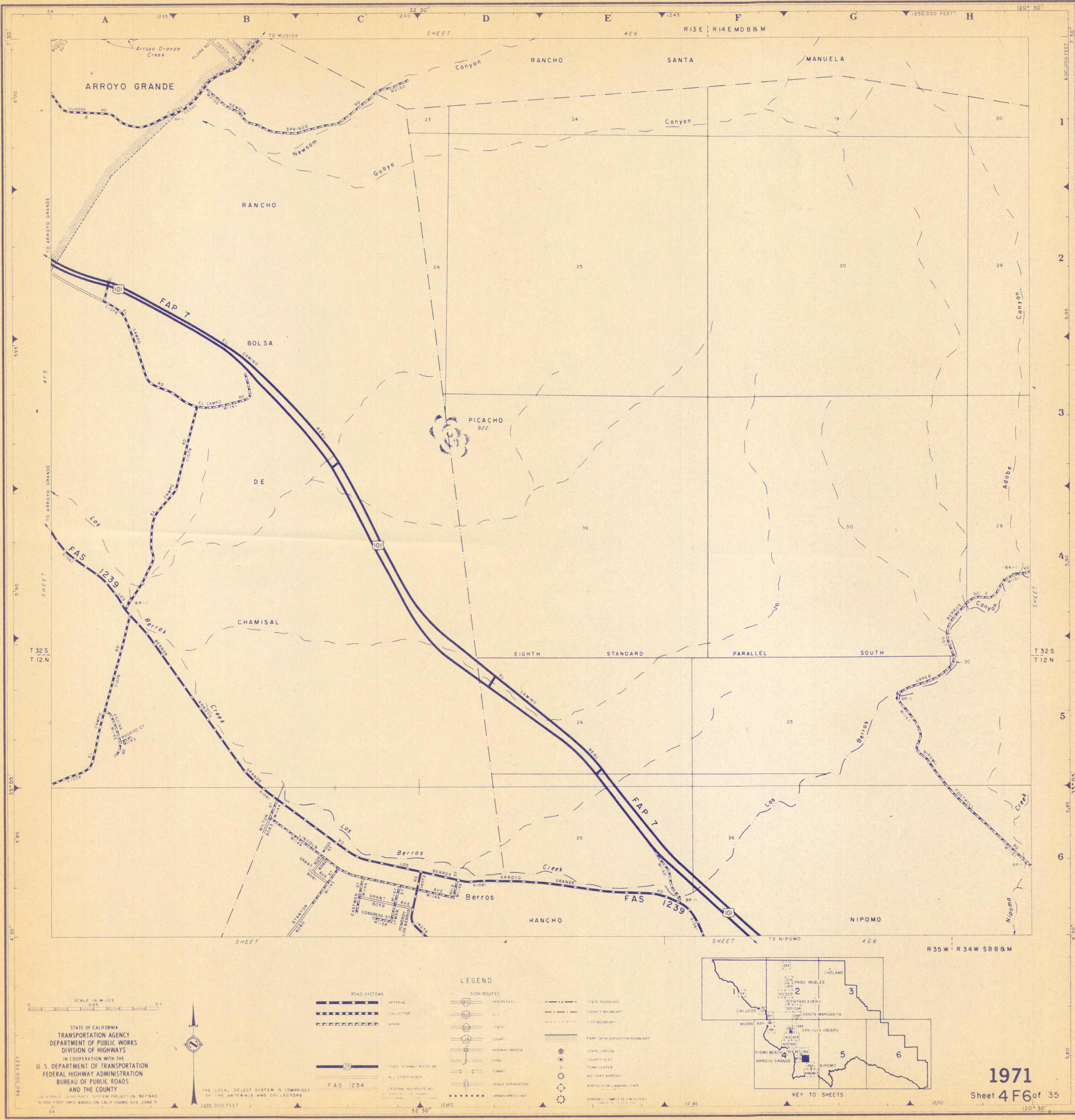


1971  
 Sheet 4E6 of 35



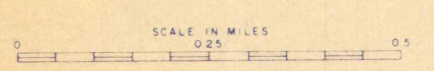






DATE RELEASED

REVISED
MAY 13, 67
JUNE 3, 68
JUN 2, 69
MAY 27, 70
SEPT 13, 71

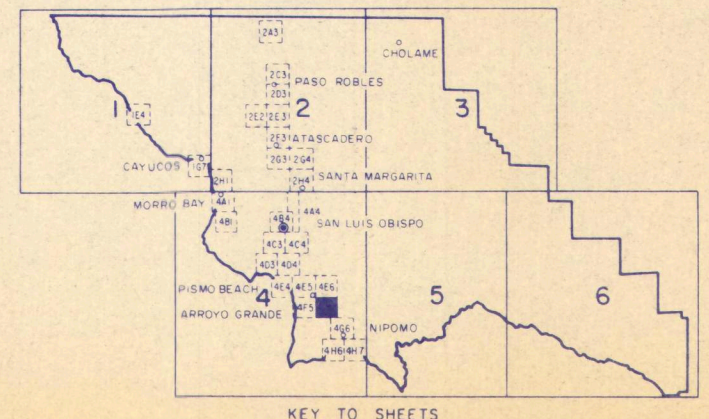


STATE OF CALIFORNIA  
 TRANSPORTATION AGENCY  
 DEPARTMENT OF PUBLIC WORKS  
 DIVISION OF HIGHWAYS  
 IN COOPERATION WITH THE  
 U. S. DEPARTMENT OF TRANSPORTATION  
 FEDERAL HIGHWAY ADMINISTRATION  
 BUREAU OF PUBLIC ROADS  
 AND THE COUNTY



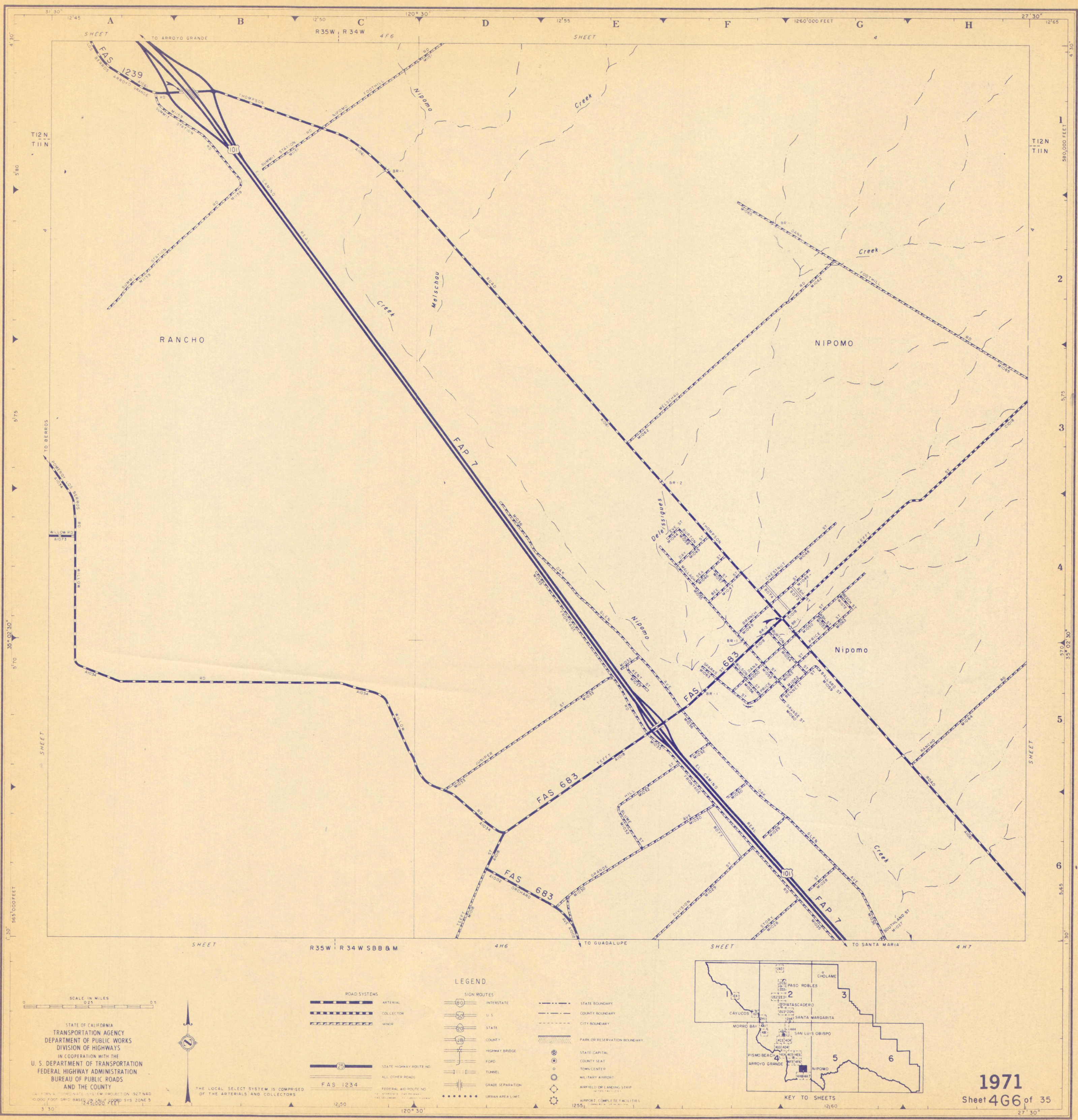
THE LOCAL SELECT SYSTEM IS COMPRISED OF THE ARTERIALS AND COLLECTORS

ROAD SYSTEMS		SIGN ROUTES		BOUNDARIES	
	ARTERIAL		INTERSTATE		STATE BOUNDARY
	COLLECTOR		U. S.		COUNTY BOUNDARY
	MINOR		STATE		CITY BOUNDARY
	STATE HIGHWAY ROUTE NO. 1234		COUNTY		PARK OF RESERVATION BOUNDARY
	ALL OTHER ROADS		HIGHWAY BRIDGE		STATE CAPITAL
	FEDERAL AID ROUTE NO.		TUNNEL		COUNTY SEAT
	URBAN AREA LIMIT		GRADE SEPARATION		TOWN CENTER
			AIRFIELD OR LANDING STRIP		MILITARY AIRPORT
			AIRPORT COMPLEX FACILITIES		



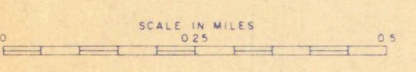
1971  
 Sheet 4 F6 of 35





DATE RELEASED

REVISED
MAY 13, 67
JUNE 3, 68
JUN 2, 69
MAY 27, 70
SEPT 13, 71



STATE OF CALIFORNIA  
 TRANSPORTATION AGENCY  
 DEPARTMENT OF PUBLIC WORKS  
 DIVISION OF HIGHWAYS  
 IN COOPERATION WITH THE  
 U.S. DEPARTMENT OF TRANSPORTATION  
 FEDERAL HIGHWAY ADMINISTRATION  
 BUREAU OF PUBLIC ROADS  
 AND THE COUNTY



THE LOCAL SELECT SYSTEM IS COMPRISED OF THE ARTERIALS AND COLLECTORS

ROAD SYSTEMS

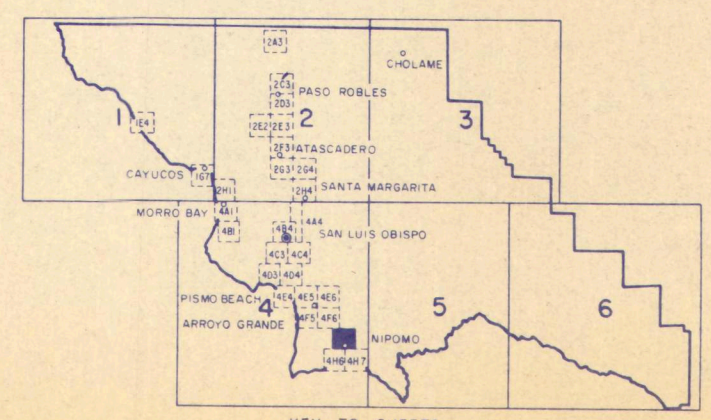
	ARTERIAL
	COLLECTOR
	MINOR
	STATE HIGHWAY ROUTE NO.
	ALL OTHER ROADS
	FEDERAL AID ROUTE NO.

LEGEND

SIGN ROUTES

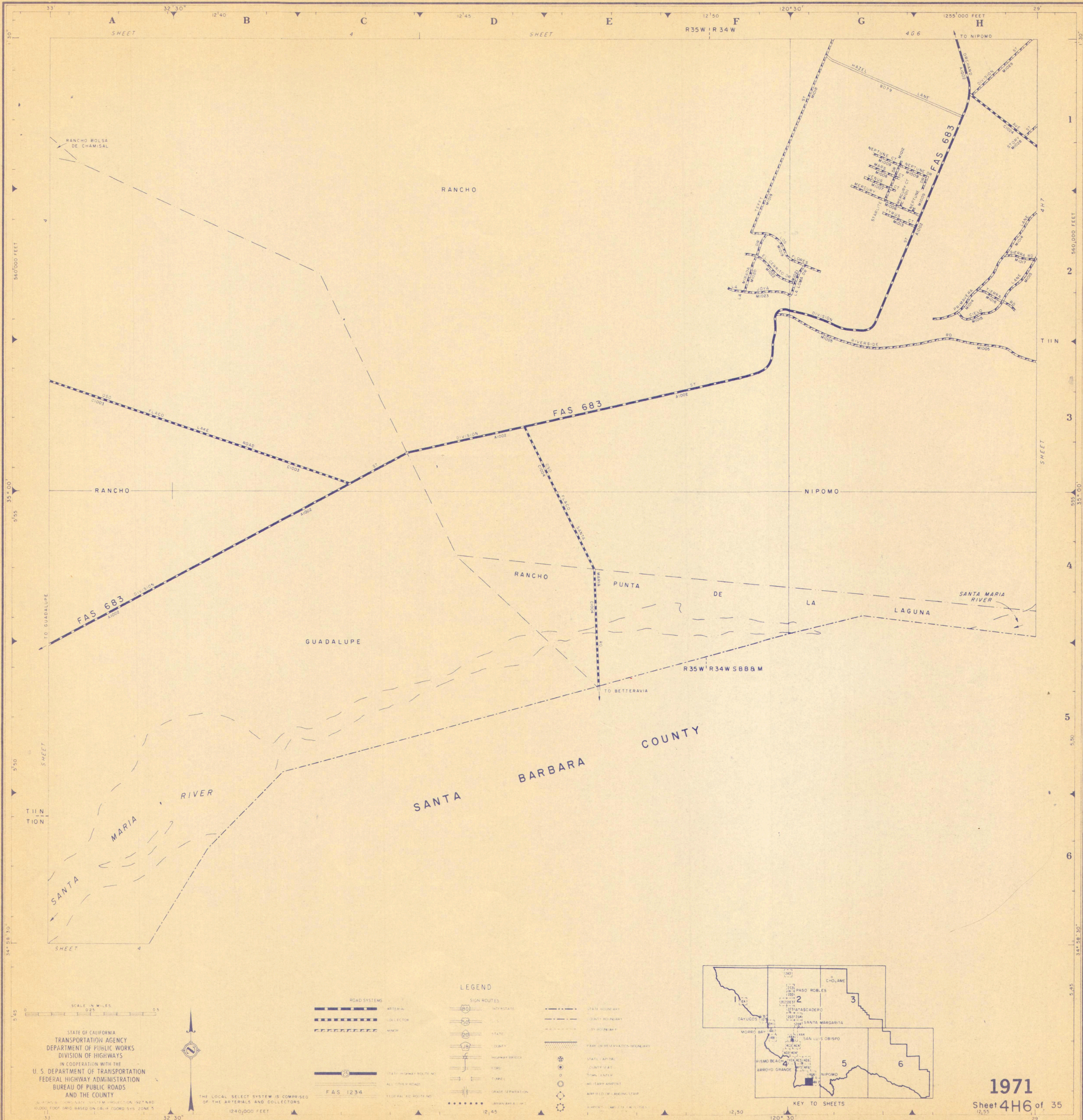
	INTERSTATE
	U.S.
	STATE
	COUNTY
	HIGHWAY BRIDGE
	FORD
	TUNNEL
	GRADE SEPARATION
	URBAN AREA LIMIT

	STATE BOUNDARY
	COUNTY BOUNDARY
	CITY BOUNDARY
	PARK OR RESERVATION BOUNDARY
	STATE CAPITAL
	COUNTY SEAT
	TOWN CENTER
	MILITARY AIRPORT
	AIRFIELD OR LANDING STRIP
	AIRPORT, COMPLETE FACILITIES



1971  
 Sheet 4G6 of 35





DATE RELEASED

REVISED
MAY 13 67
JUNE 3 69
JUN 2 68
MAY 27 70
SEPT 13 71

SCALE IN MILES  
0 0.25 0.5

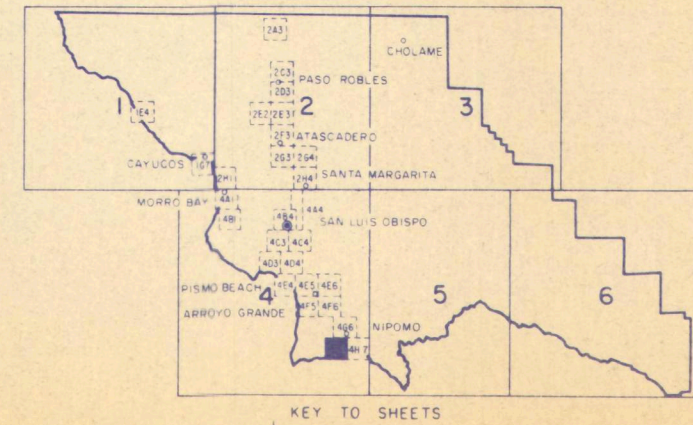
STATE OF CALIFORNIA  
TRANSPORTATION AGENCY  
DEPARTMENT OF PUBLIC WORKS  
DIVISION OF HIGHWAYS  
IN COOPERATION WITH THE  
U. S. DEPARTMENT OF TRANSPORTATION  
FEDERAL HIGHWAY ADMINISTRATION  
BUREAU OF PUBLIC ROADS  
AND THE COUNTY



THE LOCAL SELECT SYSTEM IS COMPRISED OF THE ARTERIALS AND COLLECTORS

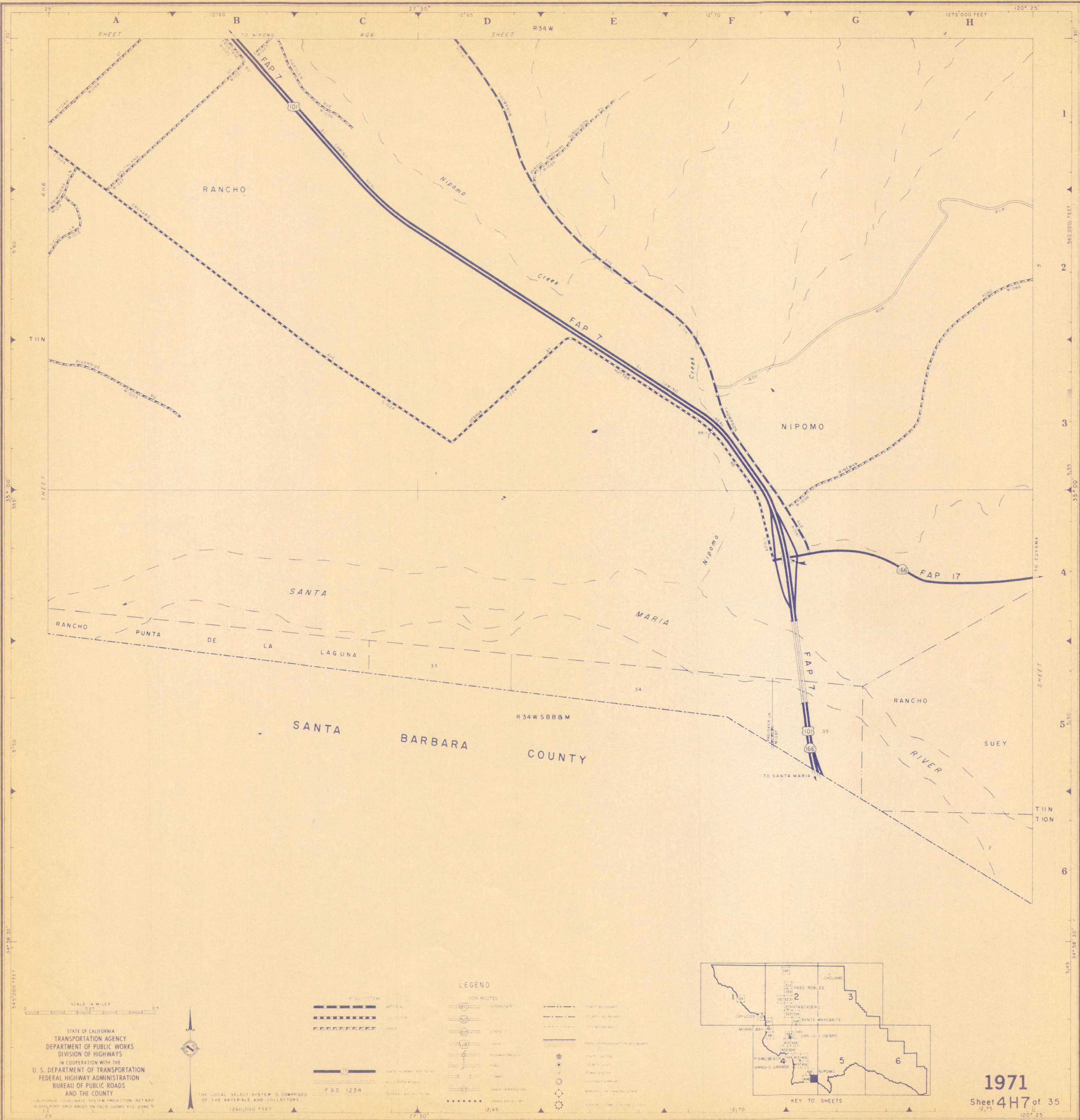
**LEGEND**

ROAD SYSTEMS	SIGN ROUTES	STATE HIGHWAY
ARTERIAL	INTERSTATE	COUNTY HIGHWAY
COLLECTOR	STATE	CITY HIGHWAY
MINOR	COUNTY	PARK OR RECREATION HIGHWAY
FAS 1234	HIGHWAY BRIDGE	STATE CAPITAL
STATE HIGHWAY ROUTE NO.	TUNNEL	COUNTY SEAT
ALL OTHER ROAD	GRADE SEPARATION	TOWN CENTER
FEDERAL AID ROUTE NO.	URBAN AREA LIGHT	MILITARY AIRPORT
		AIRFIELD - AIRMILITARY
		AIRPORT - CIVIL



1971  
Sheet 4H6 of 35





DATE RELEASED

REVISED
MAY 13 67
JUNE 3 68
AUG 2 69
MAY 27 70
SEP 13 71

SCALE IN MILES  
0 0.25 0.5

STATE OF CALIFORNIA  
TRANSPORTATION AGENCY  
DEPARTMENT OF PUBLIC WORKS  
DIVISION OF HIGHWAYS  
IN COOPERATION WITH THE  
U. S. DEPARTMENT OF TRANSPORTATION  
FEDERAL HIGHWAY ADMINISTRATION  
BUREAU OF PUBLIC ROADS  
AND THE COUNTY



THE LOCAL SELECT SYSTEM IS COMPRISED OF THE ARTERIALS AND COLLECTORS  
1:260,000 FEET

ROAD SYSTEMS

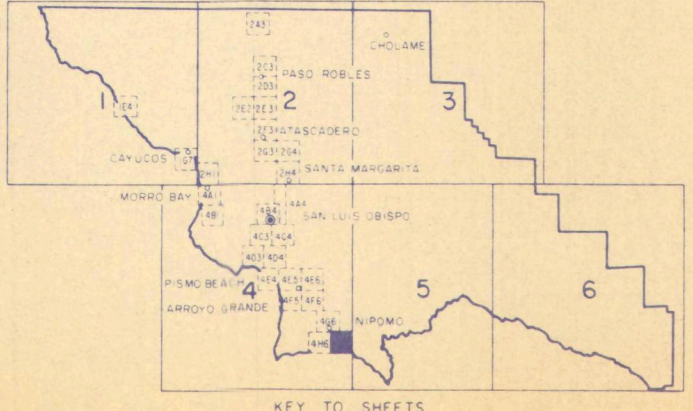
	ARTERIAL
	COLLECTOR
	LOCAL
	STATE HIGHWAY TO TRAIL
	ALL OTHER ROADS
	FAS 1234

LEGEND

SIGN ROUTES

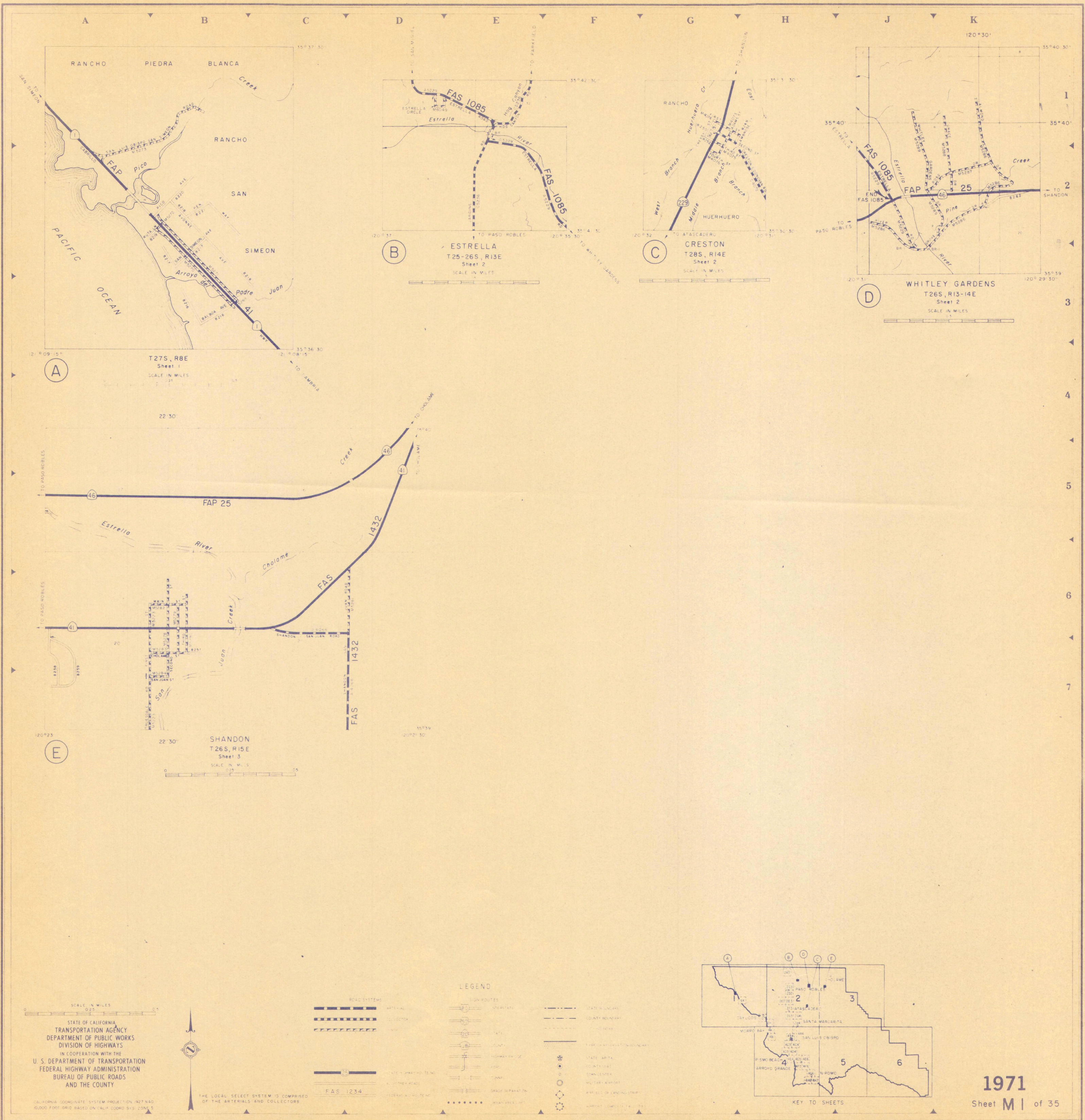
	INTERSTATE
	STATE
	COUNTY
	ROUTE
	TRAIL
	GRADE SEPARATION
	UNPAVED

	CITY BOUNDARY
	COUNTY BOUNDARY
	TOWNSHIP BOUNDARY
	PARK OR RESERVATION BOUNDARY
	STATE CAPITAL
	TOWNSHIP SEAT
	VICTORY AIRPORT
	WORKS OF LANDSLIDE
	CAMPING GROUND



1971  
Sheet 4H7 of 35





**(A)**  
 T27S, R8E  
 Sheet 1  
 SCALE IN MILES  
 0 0.25 0.5

**(B)**  
 ESTRELLA  
 T25-26S, R13E  
 Sheet 2  
 SCALE IN MILES  
 0 0.25 0.5

**(C)**  
 CRESTON  
 T28S, R14E  
 Sheet 2  
 SCALE IN MILES  
 0 0.25 0.5

**(D)**  
 WHITLEY GARDENS  
 T26S, R13-14E  
 Sheet 2  
 SCALE IN MILES  
 0 0.25 0.5

**(E)**  
 SHANDON  
 T26S, R15E  
 Sheet 3  
 SCALE IN MILES  
 0 0.25 0.5

DATE RELEASED
REVISED
MAY 13, 67
JUNE 3, 68
JUN 2, 69
MAY 27, 70
SEPT 13, 71

STATE OF CALIFORNIA  
 TRANSPORTATION AGENCY  
 DEPARTMENT OF PUBLIC WORKS  
 DIVISION OF HIGHWAYS  
 IN COOPERATION WITH THE  
 U. S. DEPARTMENT OF TRANSPORTATION  
 FEDERAL HIGHWAY ADMINISTRATION  
 BUREAU OF PUBLIC ROADS  
 AND THE COUNTY



THE LOCAL SELECT SYSTEM IS COMPARED  
 OF THE ARTERIALS AND COLLECTORS

