

**LEGEND**  
ROAD SYSTEMS

|  |                         |
|--|-------------------------|
|  | STATE HIGHWAY ROUTE NO. |
|  | URBAN                   |
|  | SELECT-ARTERIAL         |
|  | SELECT-COLLECTOR        |
|  | MINOR                   |
|  | ALL OTHER ROADS         |

FAS V234

FEDERAL AID ROUTE NO.  
FAS I-INTERSTATE, FAS II-STATE, FAS III-PRIMARY, FAS IV-SECONDARY, FAS V-FURTEST HIGHWAY

SELECT SYSTEM REPEALED JAN. 1, 1980  
FAS I, FAS II, FAS III SYSTEM REPEALED DEC. 1991

SIGN ROUTES

|  |                     |  |                               |
|--|---------------------|--|-------------------------------|
|  | INTERSTATE          |  | STATE BOUNDARY                |
|  | U.S.                |  | COUNTY BOUNDARY               |
|  | STATE               |  | CITY BOUNDARY                 |
|  | COUNTY              |  | PARK OR RESERVATION BOUNDARY  |
|  | HIGHWAY BRIDGE      |  | STATE CAPITAL                 |
|  | FORD                |  | COUNTY SEAT                   |
|  | TUNNEL              |  | TOWN CENTER                   |
|  | GRADE SEPARATION    |  | MILITARY AIRPORT              |
|  | URBAN AREA BOUNDARY |  | AIRFIELD OR LANDING STRIP     |
|  |                     |  | AIRPORT (COMPLETE FACILITIES) |

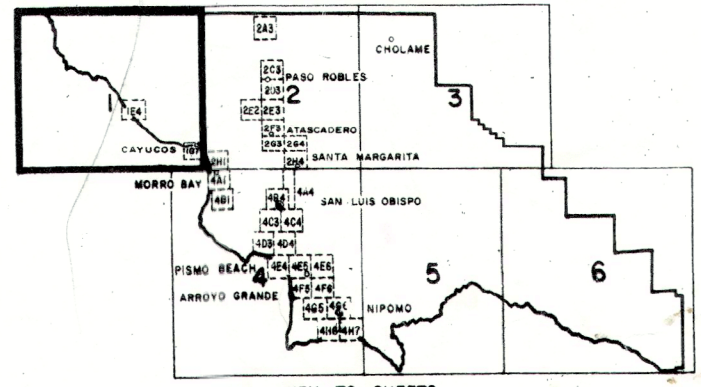
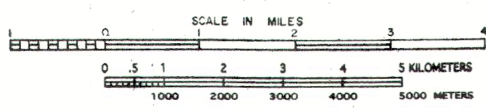
**2005  
2004  
HPS MAPS**

**RENUMBERED ROADS**  
AND SOME  
RENUMBERED BRIDGES  
(for SAP)

NEW 04-07-04  
M6100 LYNCH CYN. RD.

# SAN LUIS OBISPO COUNTY CALIFORNIA

STATE OF CALIFORNIA  
DEPARTMENT OF TRANSPORTATION  
IN COOPERATION WITH THE  
U.S. DEPARTMENT OF TRANSPORTATION  
FEDERAL HIGHWAY ADMINISTRATION  
AND THE COUNTIES



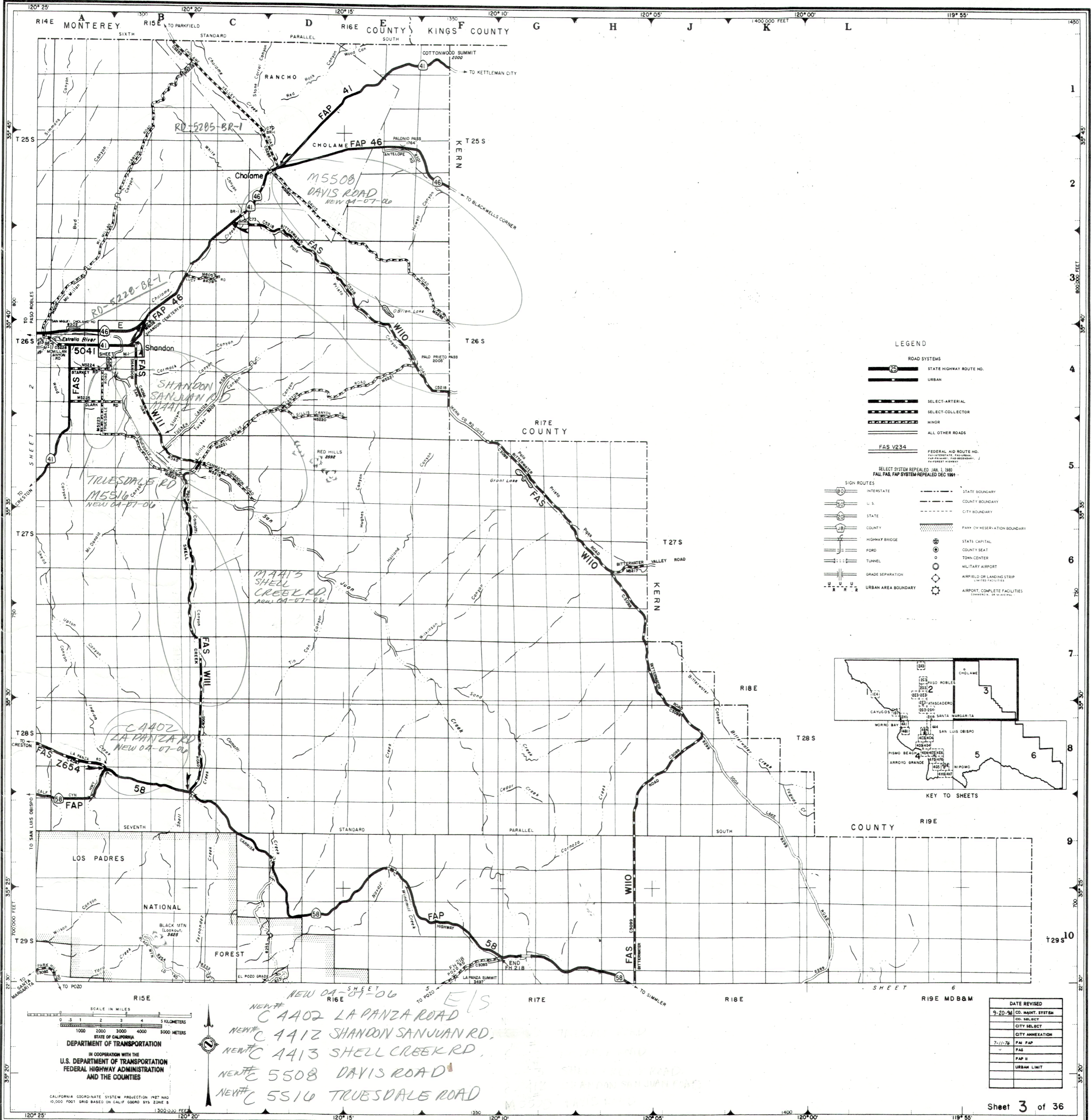
DATE REVISED

|         |                   |
|---------|-------------------|
| 9-20-94 | CO. MAINT. SYSTEM |
|         | CO. SELECT        |
|         | CITY SELECT       |
|         | CITY ANNEXATION   |
| 7-1-76  | FAS I, FAS II     |
|         | FAS III           |
| 1990    | URBAN LIMIT       |

Sheet 1 of 36

CAMBRIA UA





**LEGEND**

**ROAD SYSTEMS**

- STATE HIGHWAY ROUTE NO.
- URBAN
- SELECT-ARTERIAL
- SELECT-COLLECTOR
- MINOR
- ALL OTHER ROADS

**FAS V234**

FEDERAL AID ROUTE NO.  
 FAS-INTERSTATE, FAS-STATE,  
 FAS-URBAN, FAS-URBAN,  
 FAS-FOREST HIGHWAY

**SELECT SYSTEM REPEALED JAN. 1, 1980  
 FALL FAS, FAP SYSTEM REPEALED DEC 1981**

**SIGN ROUTES**

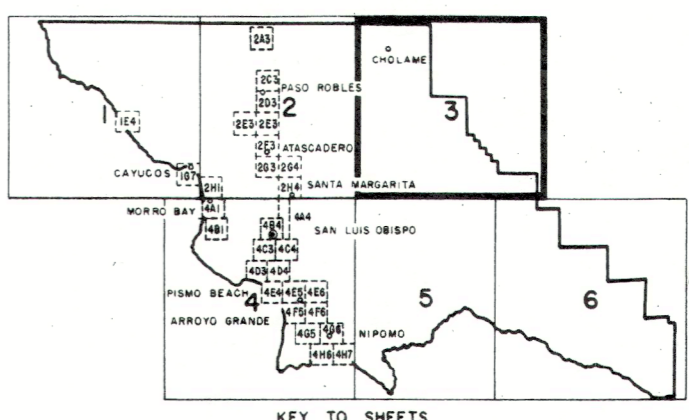
- INTERSTATE
- U. S.
- STATE
- COUNTY
- HIGHWAY BRIDGE
- FORD
- TUNNEL
- GRADE SEPARATION
- URBAN AREA BOUNDARY

**BOUNDARIES**

- STATE BOUNDARY
- COUNTY BOUNDARY
- CITY BOUNDARY
- PARK OR RESERVATION BOUNDARY

**POINTS OF INTEREST**

- STATE CAPITAL
- COUNTY SEAT
- TOWN CENTER
- MILITARY AIRPORT
- AIRFIELD OR LANDING STRIP LIMITED FACILITIES
- AIRPORT, COMPLETE FACILITIES



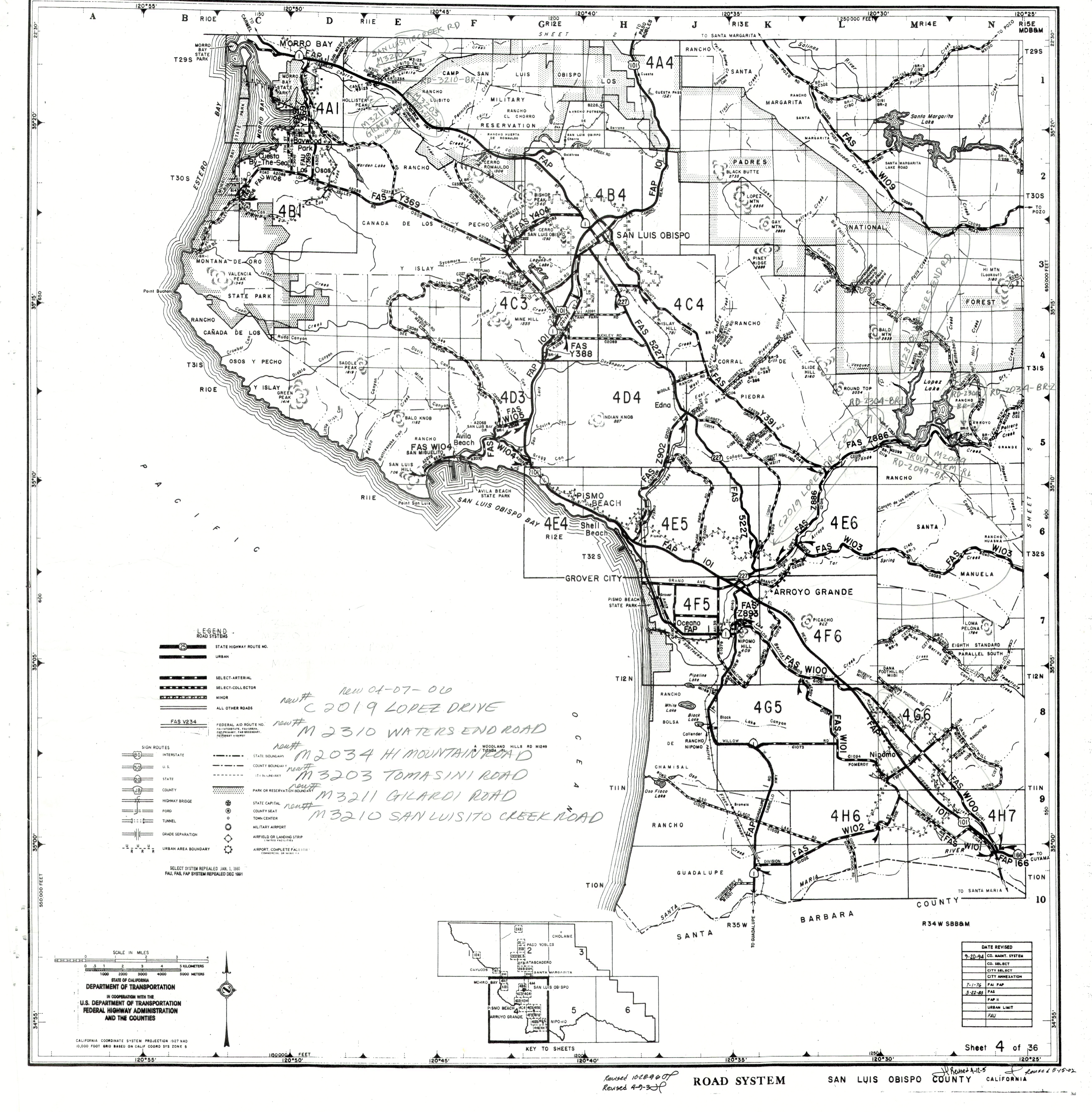
SCALE IN MILES  
 0 1 2 3 4 5  
 0 1 2 3 4 5  
 KILOMETERS

STATE OF CALIFORNIA  
 DEPARTMENT OF TRANSPORTATION  
 IN COOPERATION WITH THE  
 U.S. DEPARTMENT OF TRANSPORTATION  
 FEDERAL HIGHWAY ADMINISTRATION  
 AND THE COUNTIES

CALIFORNIA COORDINATE SYSTEM PROJECTION (NAD)  
 10,000 FOOT GRID BASED ON CALIF. COORD. SYS. ZONE 8

NEW 04-07-06 SHEET 5  
 NEW# C 4402 LA PANZA ROAD ELS  
 NEW# C 4412 SHANDON SAN JUAN RD.  
 NEW# C 4413 SHELL CREEK RD.  
 NEW# 5508 DAVIS ROAD  
 NEW# 5516 TRUESDALE ROAD

| DATE REVISED |                   |
|--------------|-------------------|
| 9-20-94      | CD. MAINT. SYSTEM |
|              | CD. SELECT        |
|              | CITY SELECT       |
|              | CITY ANNEXATION   |
| 7-11-76      | FAS FAP           |
|              | FAS               |
|              | FAP II            |
|              | URBAN LIMIT       |



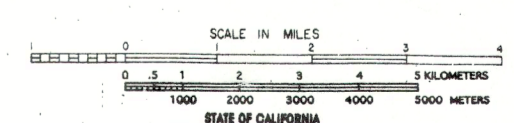
**LEGEND**  
ROAD SYSTEMS

- STATE HIGHWAY ROUTE NO.
- URBAN
- SELECT-ARTERIAL
- SELECT-COLLECTOR
- MINOR
- ALL OTHER ROADS
- FAS V234
- FEDERAL AID ROUTE NO.
- STATE BOUNDARY
- COUNTY BOUNDARY
- CITY BOUNDARY
- PARK OR RESERVATION BOUNDARY
- STATE CAPITAL
- COUNTY SEAT
- TOWN CENTER
- MILITARY AIRPORT
- AIRFIELD OR LANDING STRIP
- AIRPORT COMPLETE FACILITIES

- SIGN ROUTES
- INTERSTATE
- U.S.
- STATE
- COUNTY
- HIGHWAY BRIDGE
- FORD
- TUNNEL
- GRADE SEPARATION
- URBAN AREA BOUNDARY

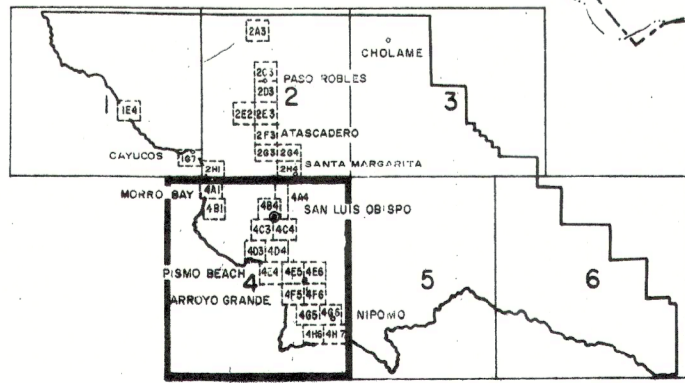
SELECT SYSTEM REPEALED JAN. 1, 1980  
FAU, FAS, FAP SYSTEM REPEALED DEC 1961

*new#* 01-07-00  
*C 2019 LOPEZ DRIVE*  
*new#* M 2310 WATERS END ROAD  
*new#* M 2034 HI MOUNTAIN ROAD  
*new#* M 3203 TOMASINI ROAD  
*new#* M 3211 GILARDI ROAD  
*new#* M 3210 SAN LUISITO CREEK ROAD

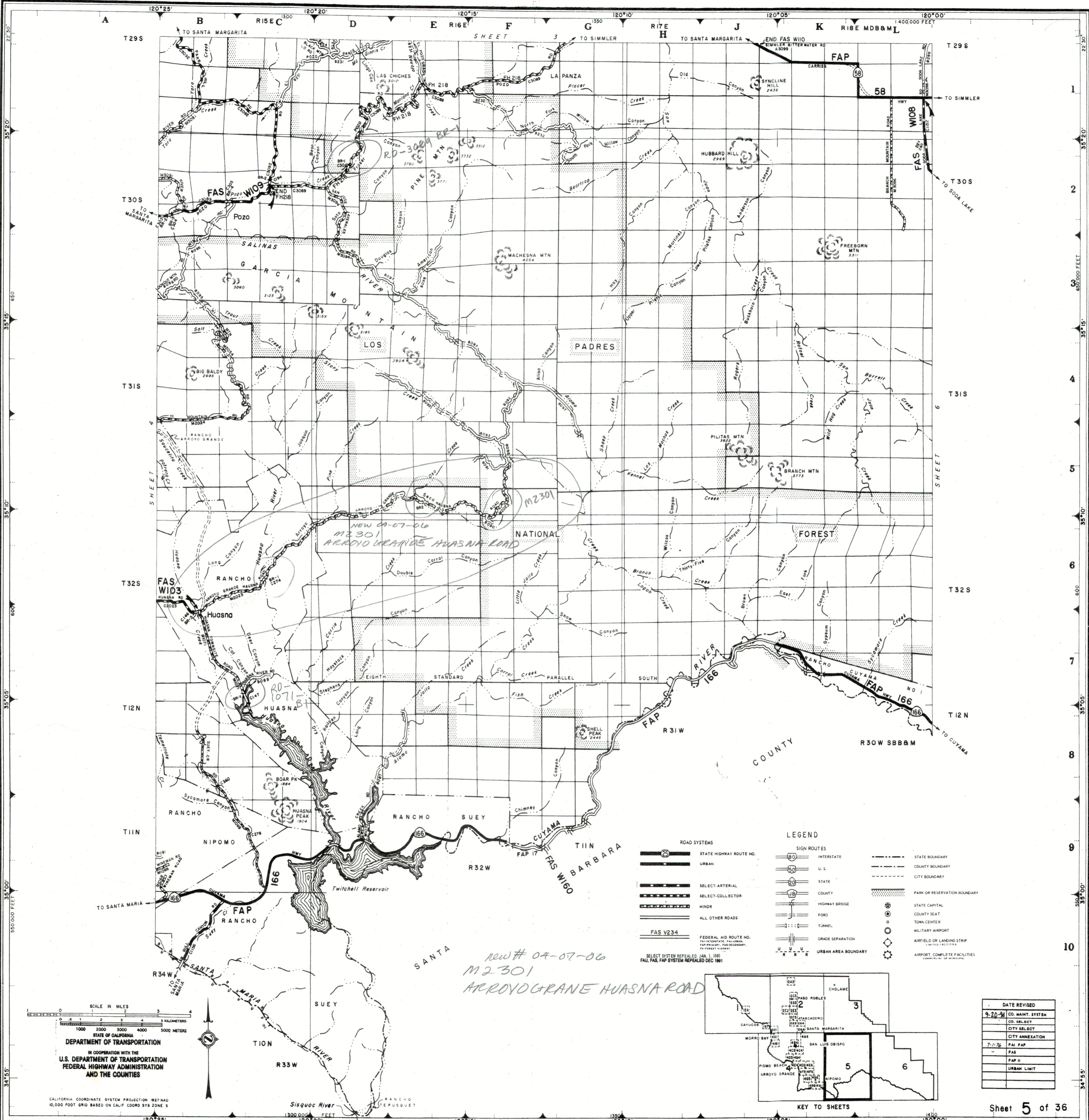


DEPARTMENT OF TRANSPORTATION  
 IN COOPERATION WITH THE  
 U.S. DEPARTMENT OF TRANSPORTATION  
 FEDERAL HIGHWAY ADMINISTRATION  
 AND THE COUNTIES

CALIFORNIA COORDINATE SYSTEM PROJECTION 1927 NAD  
 10,000 FOOT GRID BASED ON CALIF COORD SYS ZONE 5



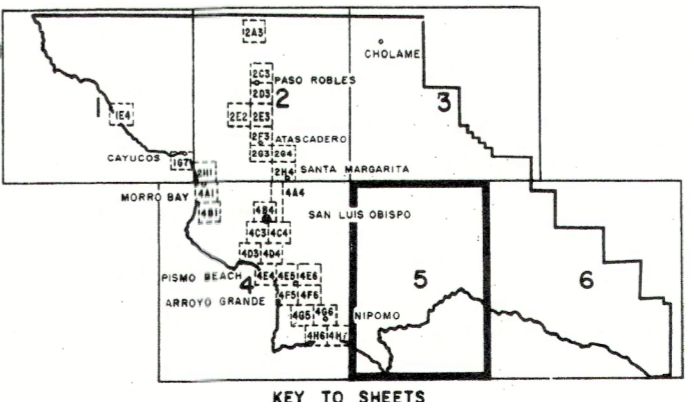
| DATE REVISED |                   |
|--------------|-------------------|
| 9-20-94      | CO. MAINT. SYSTEM |
|              | CO. SELECT        |
|              | CITY SELECT       |
|              | CITY ANNEXATION   |
| 7-1-76       | FAP I             |
| 3-22-88      | FAS               |
|              | FAP II            |
|              | URBAN LIMIT       |
|              | FAU               |



SCALE IN MILES  
 0 1 2 3 4 5  
 0 1 2 3 4 5  
 KILOMETERS  
 1000 2000 3000 4000 5000 METERS  
 STATE OF CALIFORNIA  
 DEPARTMENT OF TRANSPORTATION  
 IN COOPERATION WITH THE  
 U.S. DEPARTMENT OF TRANSPORTATION  
 FEDERAL HIGHWAY ADMINISTRATION  
 AND THE COUNTIES

- ROAD SYSTEMS**
- STATE HIGHWAY ROUTE NO.
  - URBAN
  - SELECT-ARTERIAL
  - SELECT-COLLECTOR
  - MINOR
  - ALL OTHER ROADS
  - FEDERAL AID ROUTE NO.
- LEGEND**
- SIGN ROUTES**
- INTERSTATE
  - U. S.
  - STATE
  - COUNTY
  - CITY
  - HIGHWAY BRIDGE
  - FORD
  - TUNNEL
  - GRADE SEPARATION
  - URBAN AREA BOUNDARY
- BOUNDARIES**
- STATE BOUNDARY
  - COUNTY BOUNDARY
  - CITY BOUNDARY
  - PARK OR RESERVATION BOUNDARY
  - STATE CAPITAL
  - COUNTY SEAT
  - TOWN CENTER
  - MILITARY AIRPORT
  - AIRFIELD OR LANDING STRIP
  - AIRPORT, COMPLETE FACILITIES

NEW # 04-07-06  
 M2301  
 ARROYO GRANDE HUASNA ROAD



| DATE REVISED |                   |
|--------------|-------------------|
| 9-20-4       | CO. MAINT. SYSTEM |
|              | CO. SELECT.       |
|              | CITY SELECT.      |
|              | CITY ANNEXATION   |
| 7-7-76       | FAS I             |
|              | FAS               |
|              | FAS II            |
|              | URBAN LIMIT       |

new 04-07-04  
M1154 ELKHORN ROAD

new 04-07-04  
M1154 ELKHORN RD, KERN

new 04-07-04  
M1153 SODA LAKE  
SAN DIEGO CREEK  
ROAD

new 04-07-04  
M1153 SODA LAKE  
SAN DIEGO CREEK RD

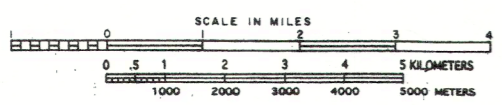
FAS, FAP SYSTEM REPEALED DEC 1991  
SELECT SYSTEM REPEALED JAN. 1, 1980

LEGEND

ROAD SYSTEMS

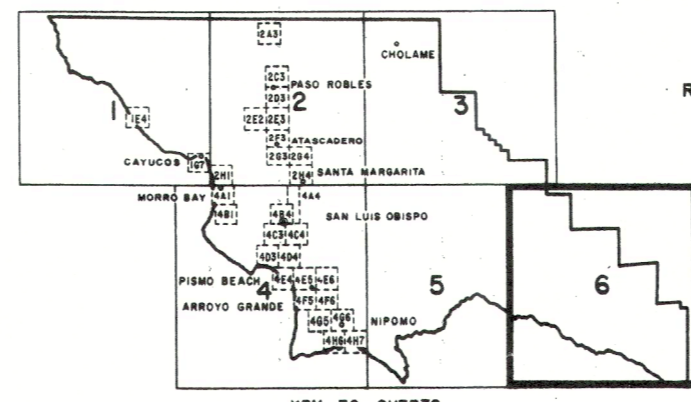
- STATE HIGHWAY ROUTE NO.
- URBAN
- SELECT-ARTERIAL
- SELECT-COLLECTOR
- MINOR
- ALL OTHER ROADS
- FAS V234
- FEDERAL AID ROUTE NO.
- SIGN ROUTES
- INTERSTATE
- U. S.
- STATE
- COUNTY
- HIGHWAY BRIDGE
- FORD
- TUNNEL
- GRADE SEPARATION
- URBAN AREA BOUNDARY
- STATE BOUNDARY
- COUNTY BOUNDARY
- CITY BOUNDARY
- PARK OR RESERVATION BOUNDARY
- STATE CAPITAL
- COUNTY SEAT
- TOWN CENTER
- MILITARY AIRPORT
- AIRFIELD OR LANDING STRIP
- AIRPORT, COMPLETE FACILITIES

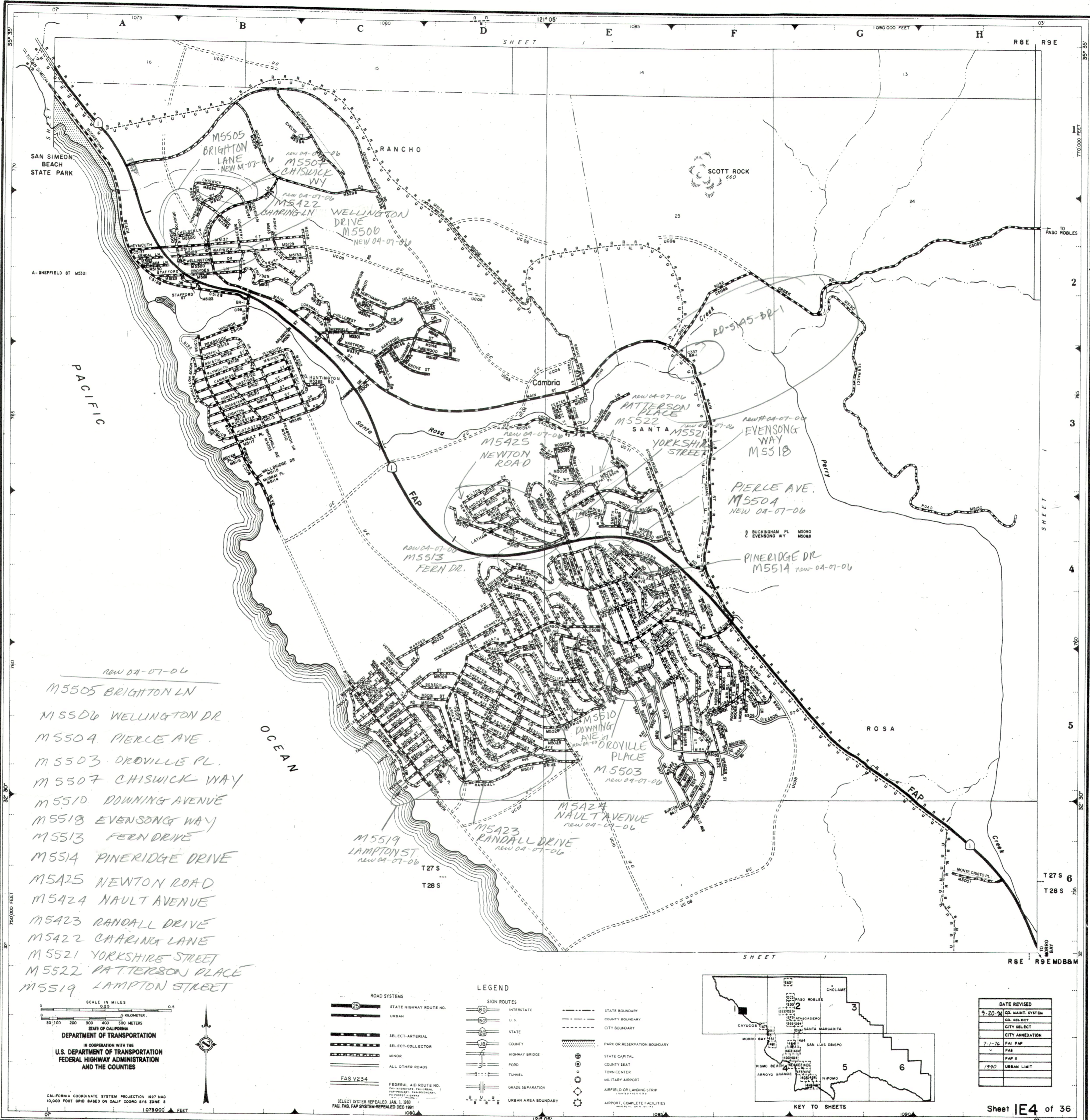
| DATE REVISED |                   |
|--------------|-------------------|
| 9-10-94      | CO. MAINT. SYSTEM |
|              | CITY SELECT       |
|              | CITY ANNEXATION   |
| 7-1-76       | FAS FAP           |
|              | FAS               |
|              | FAP II            |
|              | URBAN LIMIT       |



STATE OF CALIFORNIA  
DEPARTMENT OF TRANSPORTATION  
IN COOPERATION WITH THE  
U.S. DEPARTMENT OF TRANSPORTATION  
FEDERAL HIGHWAY ADMINISTRATION  
AND THE COUNTIES

CALIFORNIA COORDINATE SYSTEM PROJECTION 1927 NAD  
10,000 FOOT GRID BASED ON CALIF COORD SYS ZONE 9





new 04-07-06

M5505 BRIGHTON LN

M5506 WELLINGTON DR

M5504 PIERCE AVE

M5503 DROVILLE PL

M5507 CHISWICK WAY

M5510 DOWNING AVENUE

M5518 EVENSONG WAY

M5513 FERN DRIVE

M5514 PINERIDGE DRIVE

M5425 NEWTON ROAD

M5424 NAULT AVENUE

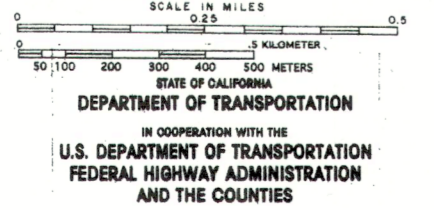
M5423 RANDALL DRIVE

M5422 CHARING LANE

M5521 YORKSHIRE STREET

M5522 PATTERSON PLACE

M5519 LAMPTON STREET



ROAD SYSTEMS

|  |                         |
|--|-------------------------|
|  | STATE HIGHWAY ROUTE NO. |
|  | URBAN                   |
|  | SELECT-ARTERIAL         |
|  | SELECT-COLLECTOR        |
|  | MINOR                   |
|  | ALL OTHER ROADS         |
|  | FAS V234                |
|  | FEDERAL AID ROUTE NO.   |

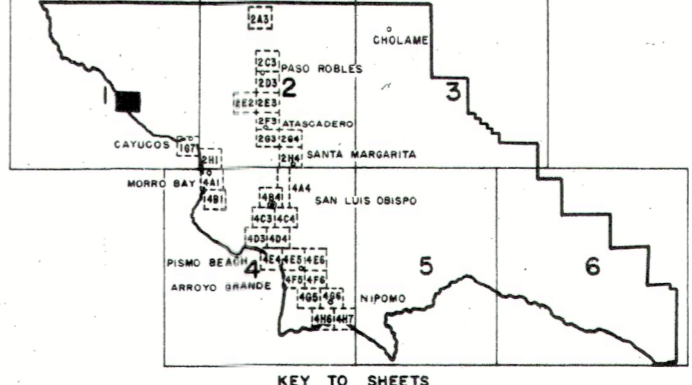
SELECT SYSTEM REPEALED JAN. 1, 1988  
FAU, FAS, FAP SYSTEM REPEALED DEC 1991

LEGEND

SIGN ROUTES

|  |                     |
|--|---------------------|
|  | INTERSTATE          |
|  | U.S.                |
|  | STATE               |
|  | COUNTY              |
|  | HIGHWAY BRIDGE      |
|  | FORD                |
|  | TUNNEL              |
|  | GRADE SEPARATION    |
|  | URBAN AREA BOUNDARY |

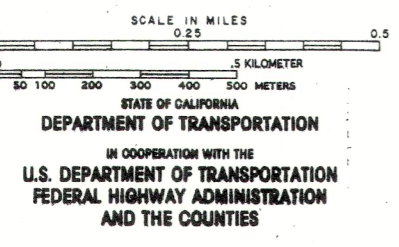
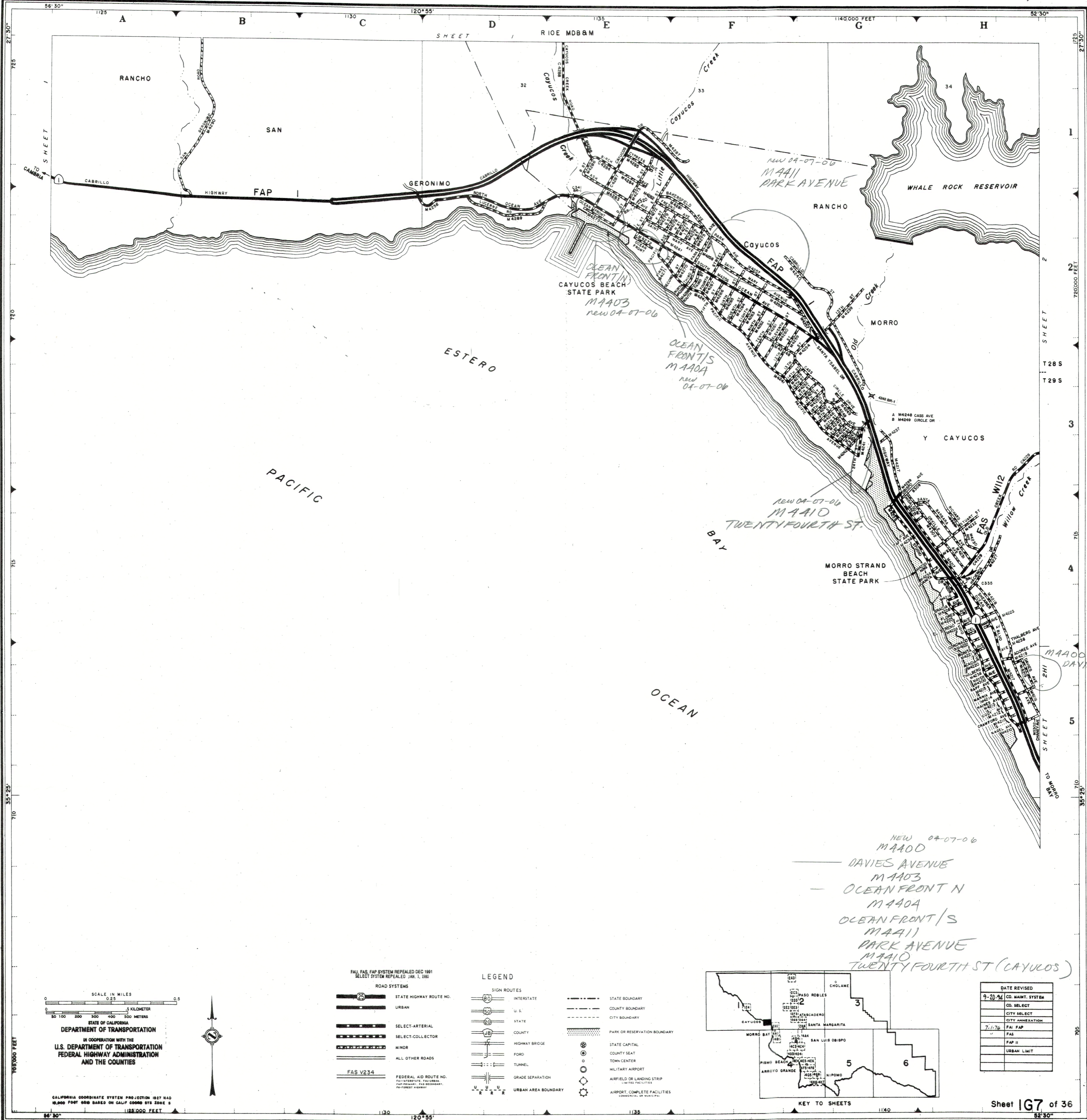
|  |                              |
|--|------------------------------|
|  | STATE BOUNDARY               |
|  | CITY BOUNDARY                |
|  | PARK OR RESERVATION BOUNDARY |
|  | STATE CAPITAL                |
|  | COUNTY SEAT                  |
|  | TOWN CENTER                  |
|  | MILITARY AIRPORT             |
|  | AIRFIELD OR LANDING STRIP    |
|  | AIRPORT, COMPLETE FACILITIES |



DATE REVISED

|         |                   |
|---------|-------------------|
| 9-20-94 | CD, MAINT. SYSTEM |
|         | CD SELECT         |
|         | CITY SELECT       |
|         | CITY ANNEXATION   |
| 7-1-76  | FAS FAP           |
|         | FAP II            |
| 1990    | URBAN LIMIT       |

Sheet 1E4 of 36



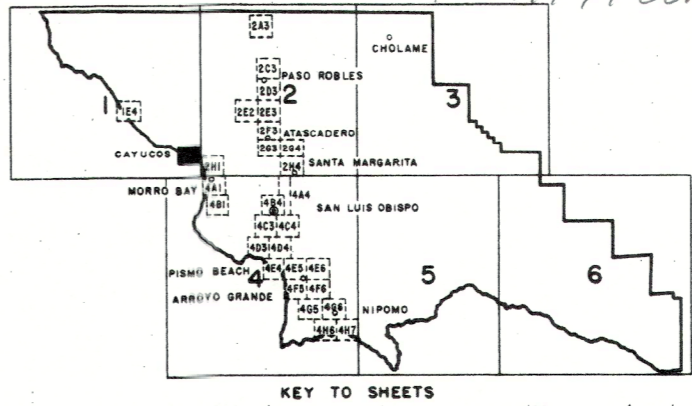
FALL FAS, FAP SYSTEM REPEALED DEC 1991  
SELECT SYSTEM REPEALED JAN. 1, 1980

| ROAD SYSTEMS |                         |
|--------------|-------------------------|
|              | STATE HIGHWAY ROUTE NO. |
|              | URBAN                   |
|              | SELECT-ARTERIAL         |
|              | SELECT-COLLECTOR        |
|              | MINOR                   |
|              | ALL OTHER ROADS         |
|              | FEDERAL AID ROUTE NO.   |

LEGEND

| SIGN ROUTES |                     |
|-------------|---------------------|
|             | INTERSTATE          |
|             | U. S.               |
|             | STATE               |
|             | COUNTY              |
|             | HIGHWAY BRIDGE      |
|             | FORD                |
|             | TUNNEL              |
|             | GRADE SEPARATION    |
|             | URBAN AREA BOUNDARY |

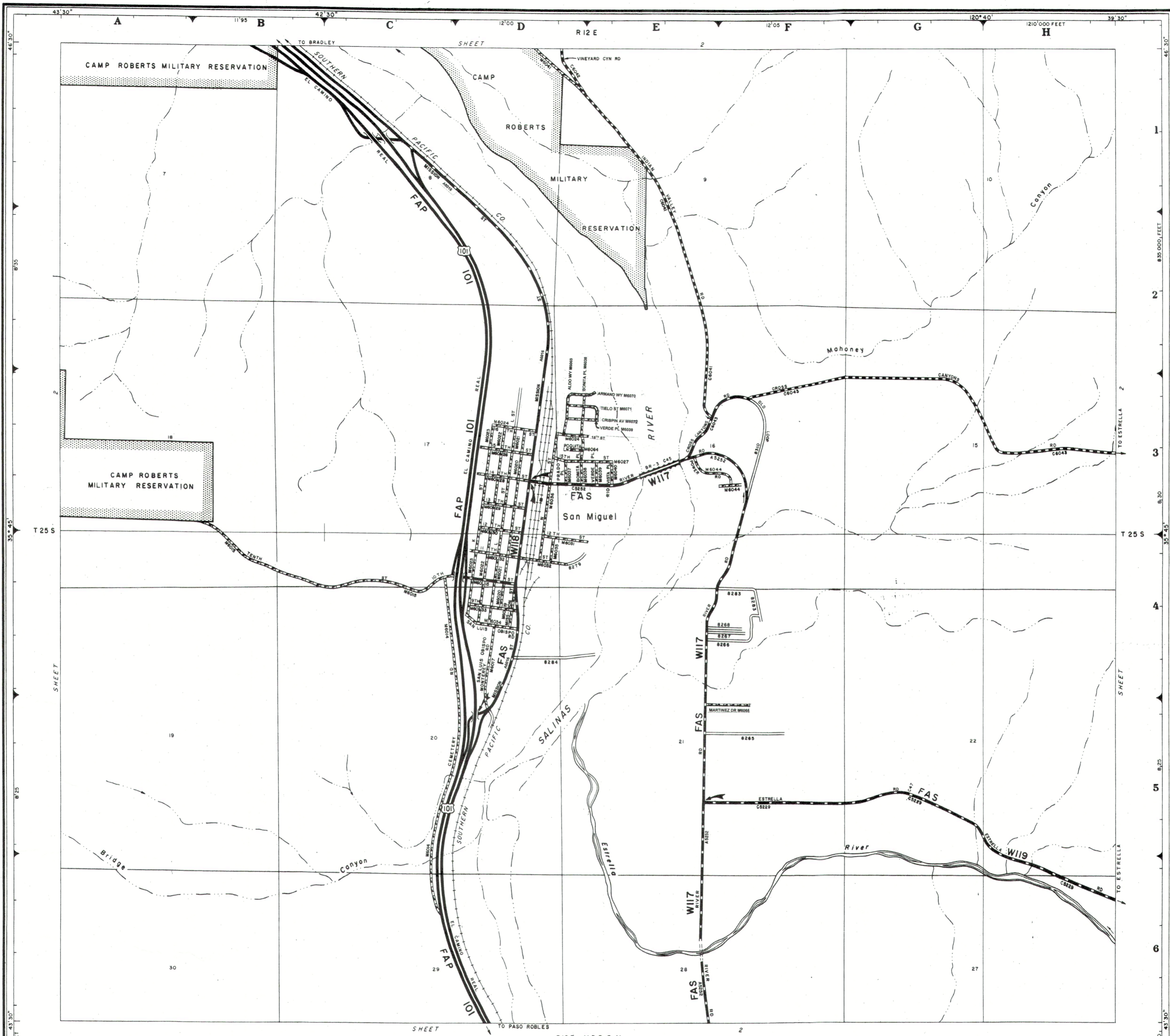
|  |                              |
|--|------------------------------|
|  | STATE BOUNDARY               |
|  | COUNTY BOUNDARY              |
|  | CITY BOUNDARY                |
|  | PARK OR RESERVATION BOUNDARY |
|  | STATE CAPITAL                |
|  | COUNTY SEAT                  |
|  | TOWN CENTER                  |
|  | MILITARY AIRPORT             |
|  | AIRFIELD OR LANDING STRIP    |
|  | LIMITED FACILITIES           |
|  | AIRPORT, COMPLETE FACILITIES |



| DATE REVISED |                   |
|--------------|-------------------|
| 9-20-94      | CO. MAINT. SYSTEM |
|              | CO. SELECT        |
|              | CITY SELECT       |
|              | CITY ANNEXATION   |
| 7-1-76       | FAS, FAP          |
|              | FAP II            |
|              | URBAN LIMIT       |

CALIFORNIA COORDINATE SYSTEM PROJECTION 1927 NAD  
63,000 FOOT GRID BASED ON CALIF 60000 BYE ZONE 9  
1:125,000 FEET





SCALE IN MILES  
0 0.5 1 1.5 2 2.5 3 4 5  
0 100 200 300 400 500 METERS

STATE OF CALIFORNIA  
DEPARTMENT OF TRANSPORTATION  
IN COOPERATION WITH THE  
U.S. DEPARTMENT OF TRANSPORTATION  
FEDERAL HIGHWAY ADMINISTRATION  
AND THE COUNTIES



FALL FAS, FAP SYSTEM REPEALED DEC 1991  
SELECT SYSTEM REPEALED JAN. 1, 1990

**ROAD SYSTEMS**

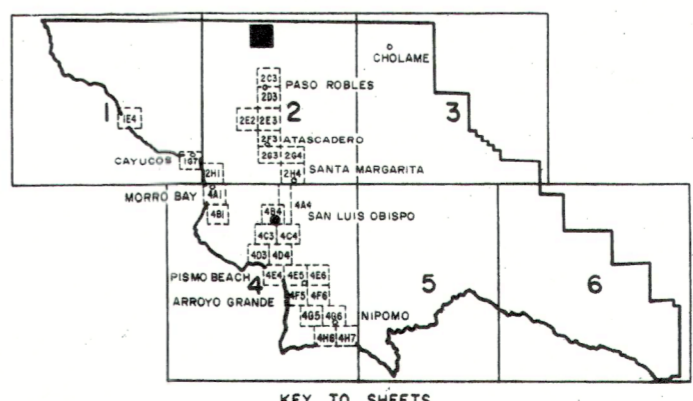
- STATE HIGHWAY ROUTE NO.
- URBAN
- SELECT-ARTERIAL
- SELECT-COLLECTOR
- MINOR
- ALL OTHER ROADS
- FEDERAL AID ROUTE NO.

**LEGEND**

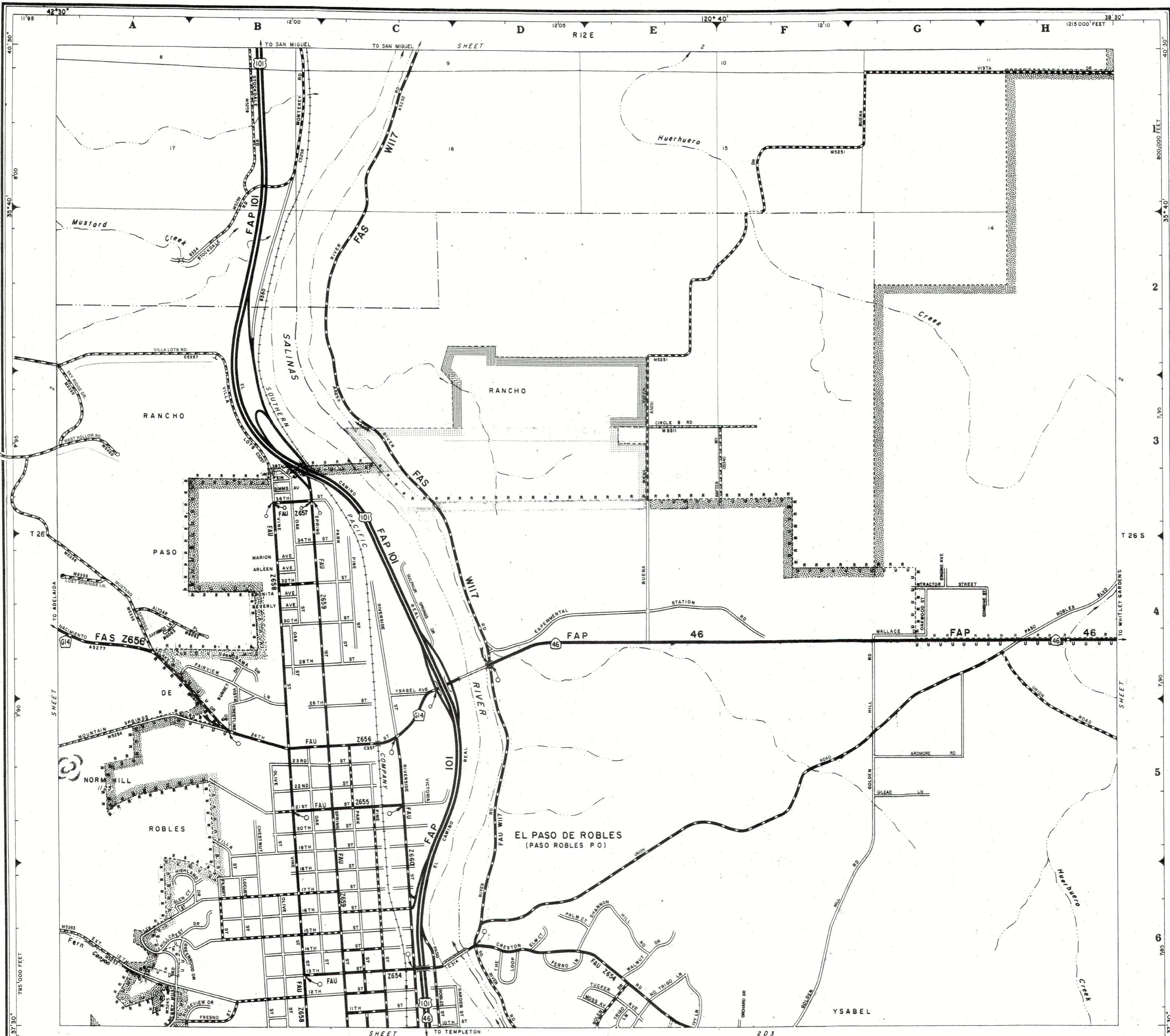
**SIGN ROUTES**

- INTERSTATE
- U. S.
- STATE
- COUNTY
- HIGHWAY BRIDGE
- FORD
- TUNNEL
- GRADE SEPARATION
- URBAN AREA BOUNDARY

- STATE BOUNDARY
- COUNTY BOUNDARY
- CITY BOUNDARY
- PARK OR RESERVATION BOUNDARY
- STATE CAPITAL
- COUNTY SEAT
- TOWN CENTER
- MILITARY AIRPORT
- AIRFIELD OR LANDING STRIP
- LIMITED FACILITIES
- AIRPORT COMPLETE FACILITIES



| DATE REVISED |                   |
|--------------|-------------------|
| 9-28-54      | CO. MAINT. SYSTEM |
|              | CITY SELECT       |
|              | CITY ANNEXATION   |
| 7-1-76       | FAS FAP           |
|              | FAP II            |
|              | URBAN LIMIT       |



SCALE IN MILES  
 0 100 200 300 400 500 METERS  
 DEPARTMENT OF TRANSPORTATION  
 IN COOPERATION WITH THE  
 U.S. DEPARTMENT OF TRANSPORTATION  
 FEDERAL HIGHWAY ADMINISTRATION  
 AND THE COUNTIES



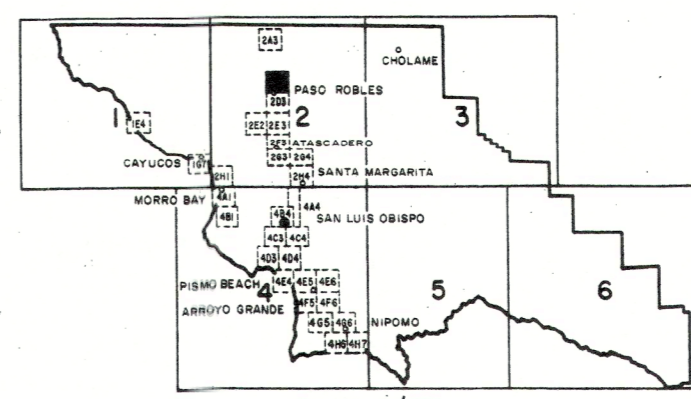
CALIFORNIA COORDINATE SYSTEM PROJECTION 1927 NAD  
 10,000 FOOT GRID BASED ON CALIF COORD SYS ZONE 5  
 42 30'

FAU, FAS, FAP SYSTEM REPEALED DEC 1991  
 SELECT SYSTEM REPEALED JAN. 1, 1990

- ROAD SYSTEMS**
- STATE HIGHWAY ROUTE NO.
  - URBAN
  - SELECT-ARTERIAL
  - SELECT-COLLECTOR
  - MINOR
  - ALL OTHER ROADS
  - FAS V234
  - FEDERAL AID ROUTE NO.

**LEGEND**

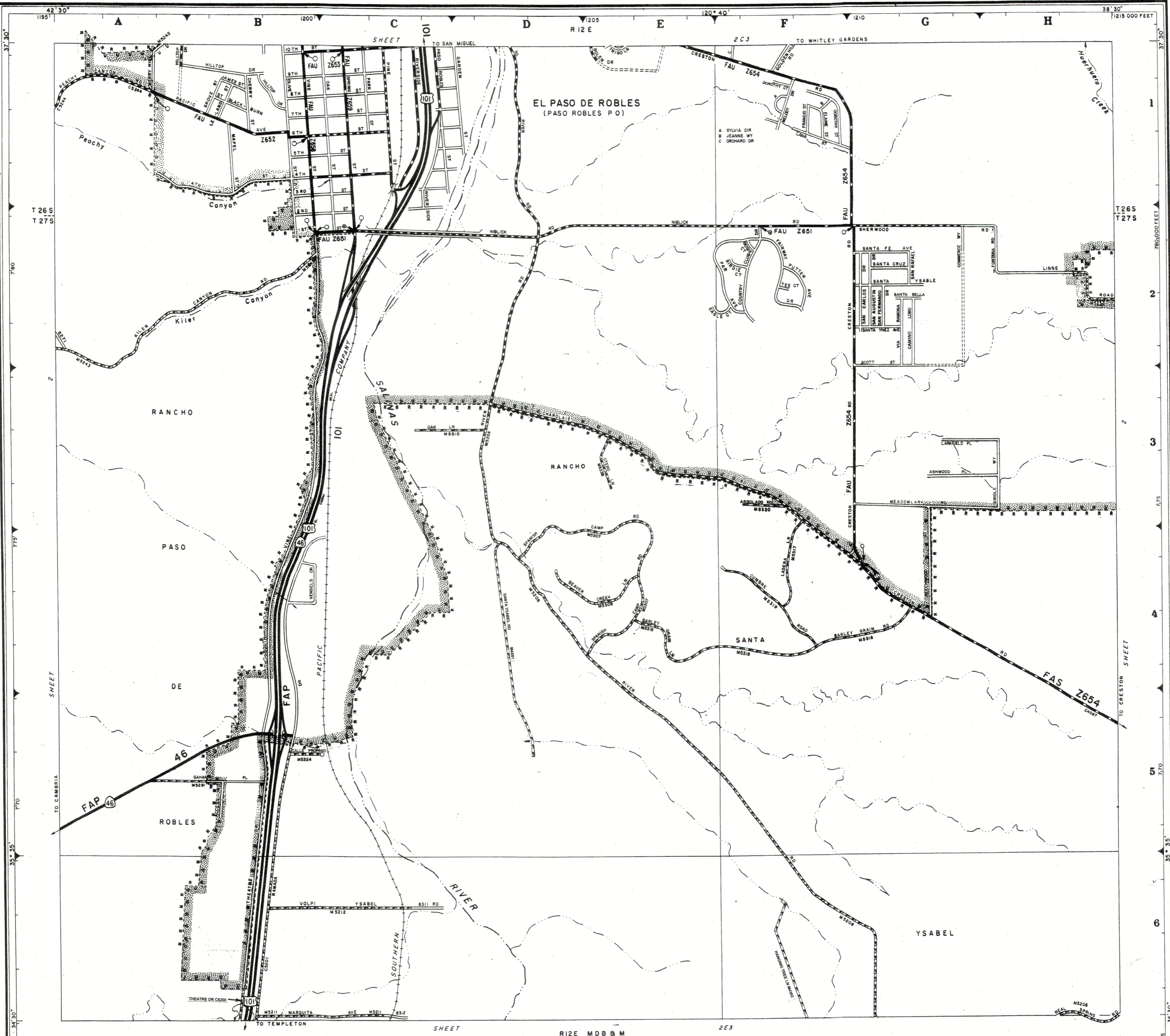
- INTERSTATE
- U.S.
- STATE
- COUNTY
- HIGHWAY BRIDGE
- FORD
- TUNNEL
- GRADE SEPARATION
- URBAN AREA BOUNDARY
- STATE BOUNDARY
- COUNTY BOUNDARY
- CITY BOUNDARY
- PARK OR RESERVATION BOUNDARY
- STATE CAPITAL
- COUNTY SEAT
- TOWN CENTER
- MILITARY AIRPORT
- AIRFIELD OR LANDING STRIP
- AIRPORT, COMPLETE FACILITIES



| DATE REVISED |                   |
|--------------|-------------------|
| 9-20-94      | CO. MAINT. SYSTEM |
|              | CO. SELECT        |
| 9-12-91      | CITY SELECT       |
| 7-1-76       | CITY ANNEXATION   |
| 1-22-86      | FAS               |
|              | FAP II            |
| 1990         | URBAN LIMIT       |
| 1-22-85      | FAU               |

Sheet 203 of 36  
 38 30'

URBAN AREA-EL PASO DE ROBLES



SCALE IN MILES  
0 1 2 3 4 5  
0 100 200 300 400 500 METERS

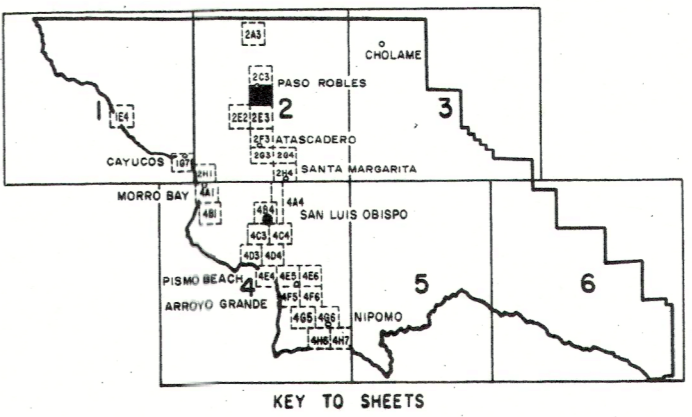
DEPARTMENT OF TRANSPORTATION  
IN COOPERATION WITH THE  
U.S. DEPARTMENT OF TRANSPORTATION  
FEDERAL HIGHWAY ADMINISTRATION  
AND THE COUNTIES

FAU, FAS, FAP SYSTEM REPEALED DEC 1991  
SELECT SYSTEM REPEALED JAN. 1, 1980

| ROAD SYSTEMS |                           |
|--------------|---------------------------|
|              | STATE HIGHWAY ROUTE NO.   |
|              | URBAN                     |
|              | SELECT-ARTERIAL           |
|              | SELECT-COLLLECTOR         |
|              | MINOR                     |
|              | ALL OTHER ROADS           |
|              | FAS Y234                  |
|              | FEDERAL AID ROUTE NO.     |
|              | FAU-INTERSTATE, FAU-URBAN |
|              | FAP-URBAN, FAP-REGIONAL   |
|              | FAS-LOCAL, FAS-STATE      |

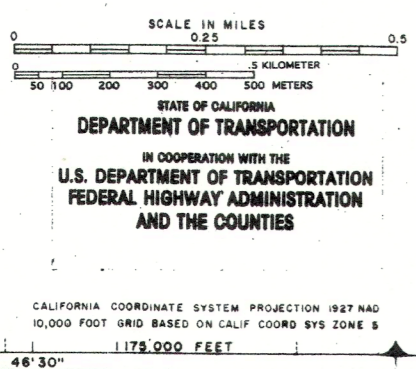
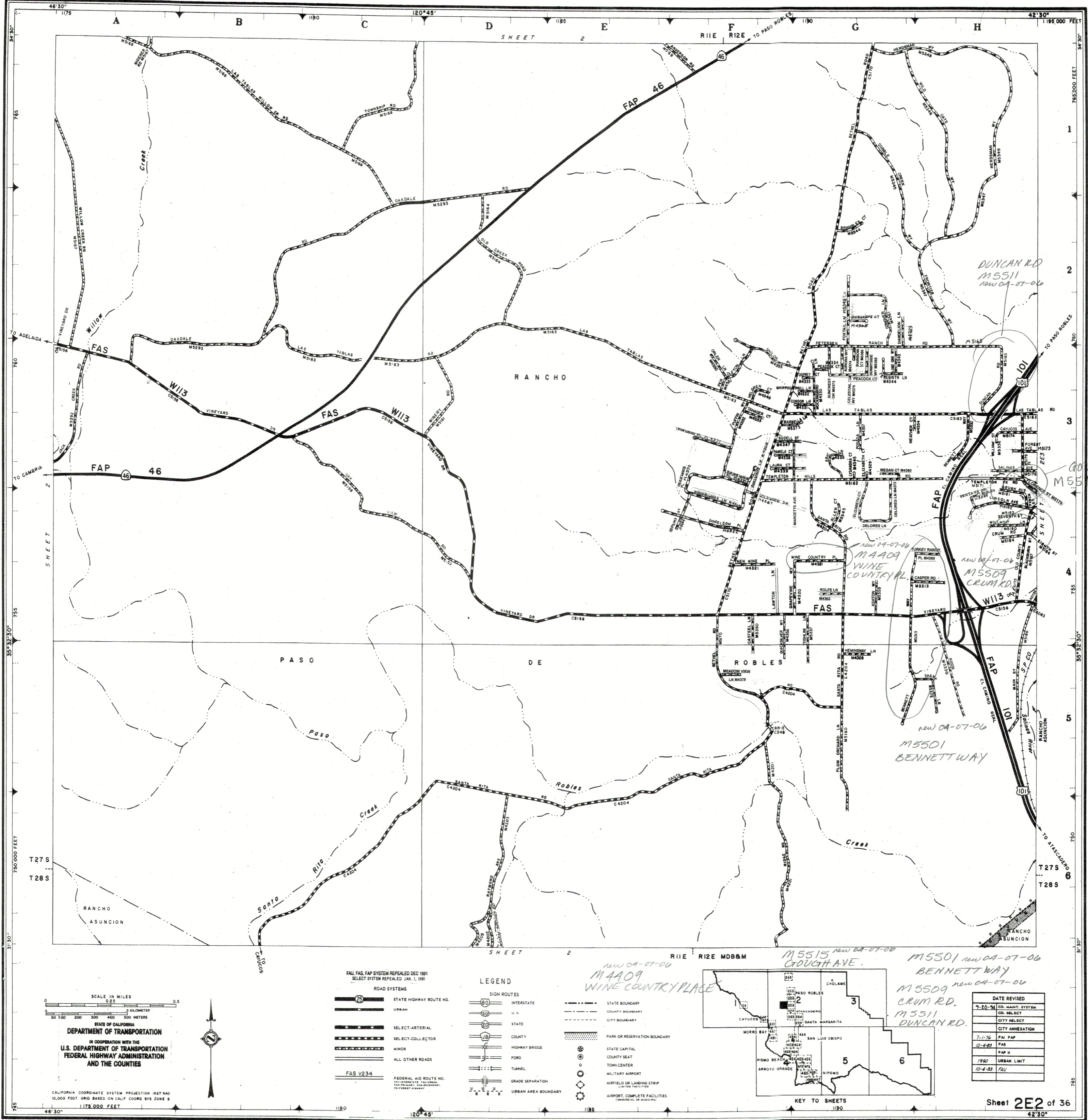
LEGEND

| SIGN ROUTES |                              |
|-------------|------------------------------|
|             | INTERSTATE                   |
|             | U.S.                         |
|             | STATE                        |
|             | COUNTY                       |
|             | HIGHWAY BRIDGE               |
|             | FORD                         |
|             | TUNNEL                       |
|             | GRADE SEPARATION             |
|             | URBAN AREA BOUNDARY          |
|             | STATE BOUNDARY               |
|             | COUNTY BOUNDARY              |
|             | CITY BOUNDARY                |
|             | PARK OR RESERVATION BOUNDARY |
|             | STATE CAPITAL                |
|             | COUNTY SEAT                  |
|             | TOWN CENTER                  |
|             | MILITARY AIRPORT             |
|             | AIRFIELD OR LANDING STRIP    |
|             | LIMITED FACILITIES           |
|             | AIRPORT, COMPLETE FACILITIES |



| DATE REVISED |                   |
|--------------|-------------------|
| 9-20-94      | CO. MAINT. SYSTEM |
|              | CO. SELECT        |
| 9-18-91      | CITY SELECT       |
| 7-7-76       | FAU FAP           |
| 1-27-85      | FAS               |
|              | FAP II            |
| 1990         | URBAN LIMIT       |
| 1-22-89      | FAU               |

Sheet 2D3 of 36



FAS, FAP SYSTEM REPEALED DEC 1991  
SELECT SYSTEM REPEALED JAN. 1, 1990

**ROAD SYSTEMS**

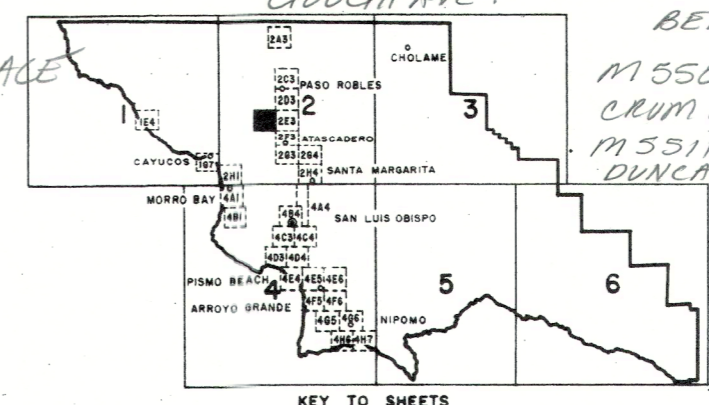
|  |                         |
|--|-------------------------|
|  | STATE HIGHWAY ROUTE NO. |
|  | URBAN                   |
|  | SELECT-ARTERIAL         |
|  | SELECT-COLLECTOR        |
|  | MINOR                   |
|  | ALL OTHER ROADS         |
|  | FEDERAL AID ROUTE NO.   |

**LEGEND**

**SIGN ROUTES**

|  |                     |
|--|---------------------|
|  | INTERSTATE          |
|  | STATE               |
|  | COUNTY              |
|  | HIGHWAY BRIDGE      |
|  | FORD                |
|  | TUNNEL              |
|  | GRADE SEPARATION    |
|  | URBAN AREA BOUNDARY |

|  |                              |
|--|------------------------------|
|  | STATE BOUNDARY               |
|  | COUNTY BOUNDARY              |
|  | CITY BOUNDARY                |
|  | PARK OR RESERVATION BOUNDARY |
|  | STATE CAPITAL                |
|  | COUNTY SEAT                  |
|  | TOWN CENTER                  |
|  | MILITARY AIRPORT             |
|  | AIRFIELD OR LANDING STRIP    |
|  | LIGHTED FACILITIES           |
|  | AIRPORT COMPLETE FACILITIES  |



**DATE REVISED**

|         |                   |
|---------|-------------------|
| 9-20-96 | CO. MAINT. SYSTEM |
|         | CO. SELECT        |
|         | CITY SELECT       |
|         | CITY ANNEXATION   |
| 7-1-76  | FAS FAP           |
| 10-4-83 | FAS               |
|         | FAP II            |
| 1990    | URBAN LIMIT       |
| 10-4-83 | FAS               |

Sheet 2E2 of 36

ATASCADERO URBAN AREA

*GOUGH AVE  
M5515  
new 04-07-06*

*new 04-07-06  
M4409  
WINE COUNTRY PL*

*new 04-07-06  
M5509  
CRUM RD*

*new 04-07-06  
M5501  
BENNETT WAY*

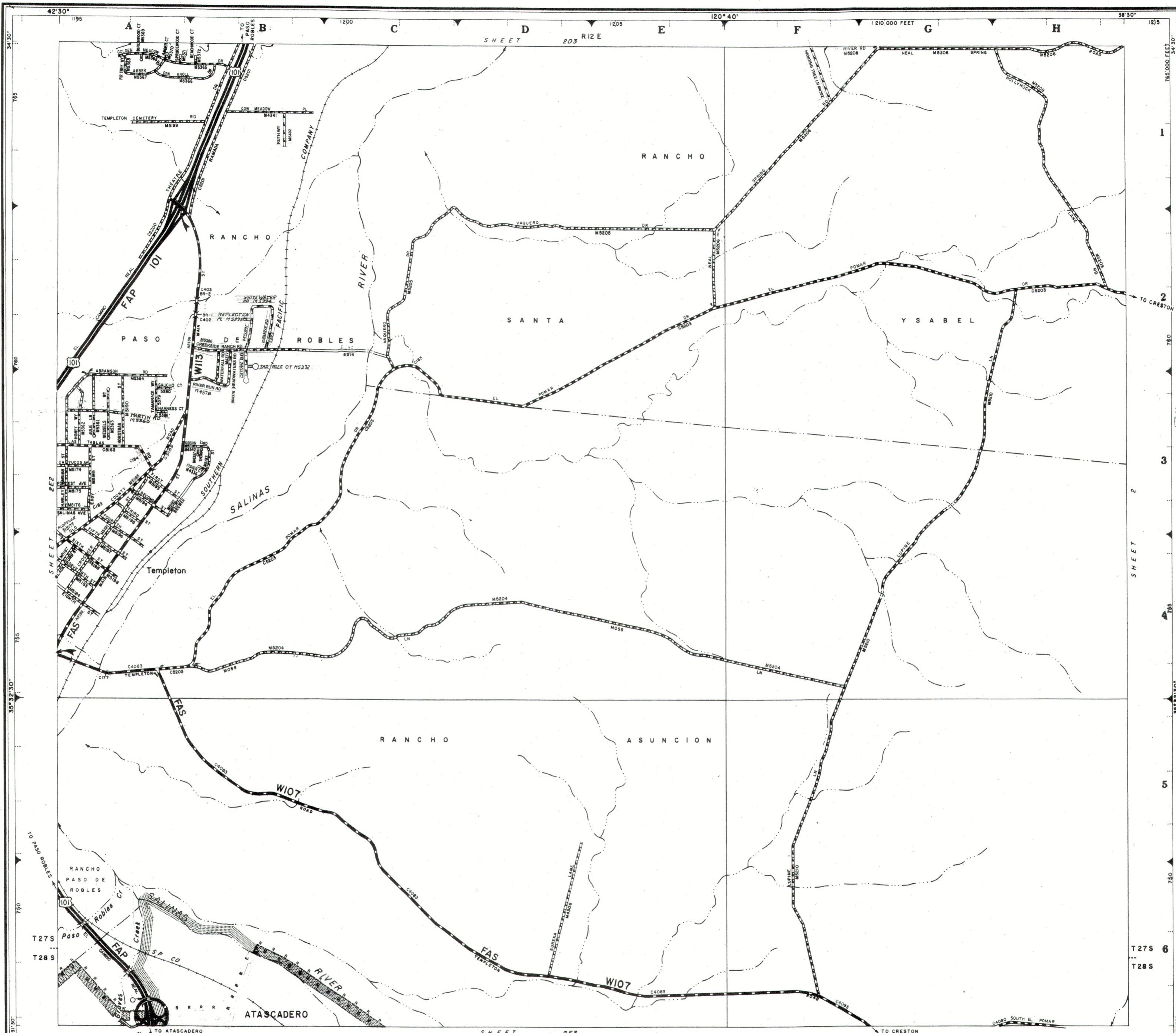
*new 04-07-06  
M5515  
GOUGH AVE*

*M5501 new 04-07-06  
BENNETT WAY*

*M5509 new 04-07-06  
CRUM RD*

*M5511  
DUNCAN RD*

*Revised 4-18-50 Revised 4-9-4 Revised 6-1-3-07*



SCALE IN MILES 0 0.25 0.5  
 0 100 200 300 400 500 METERS

STATE OF CALIFORNIA  
 DEPARTMENT OF TRANSPORTATION  
 IN COOPERATION WITH THE  
 U.S. DEPARTMENT OF TRANSPORTATION  
 FEDERAL HIGHWAY ADMINISTRATION  
 AND THE COUNTIES



ROAD SYSTEMS

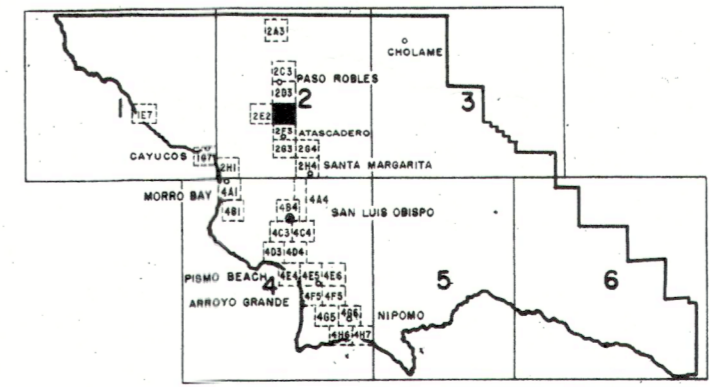
- STATE HIGHWAY ROUTE NO.
- URBAN
- SELECT-ARTERIAL
- SELECT-COLLECTOR
- MINOR
- ALL OTHER ROADS
- FEDERAL AID ROUTE NO.

LEGEND

SIGN ROUTES

- INTERSTATE
- U. S.
- STATE
- COUNTY
- HIGHWAY BRIDGE
- FORD
- TUNNEL
- GRADE SEPARATION
- URBAN AREA BOUNDARY

- STATE BOUNDARY
- COUNTY BOUNDARY
- CITY BOUNDARY
- PARK OR RESERVATION BOUNDARY
- STATE CAPITAL
- COUNTY SEAT
- TOWN CENTER
- MILITARY AIRPORT
- AIRFIELD OR LANDING STRIP
- AIRPORT, COMPLETE FACILITIES

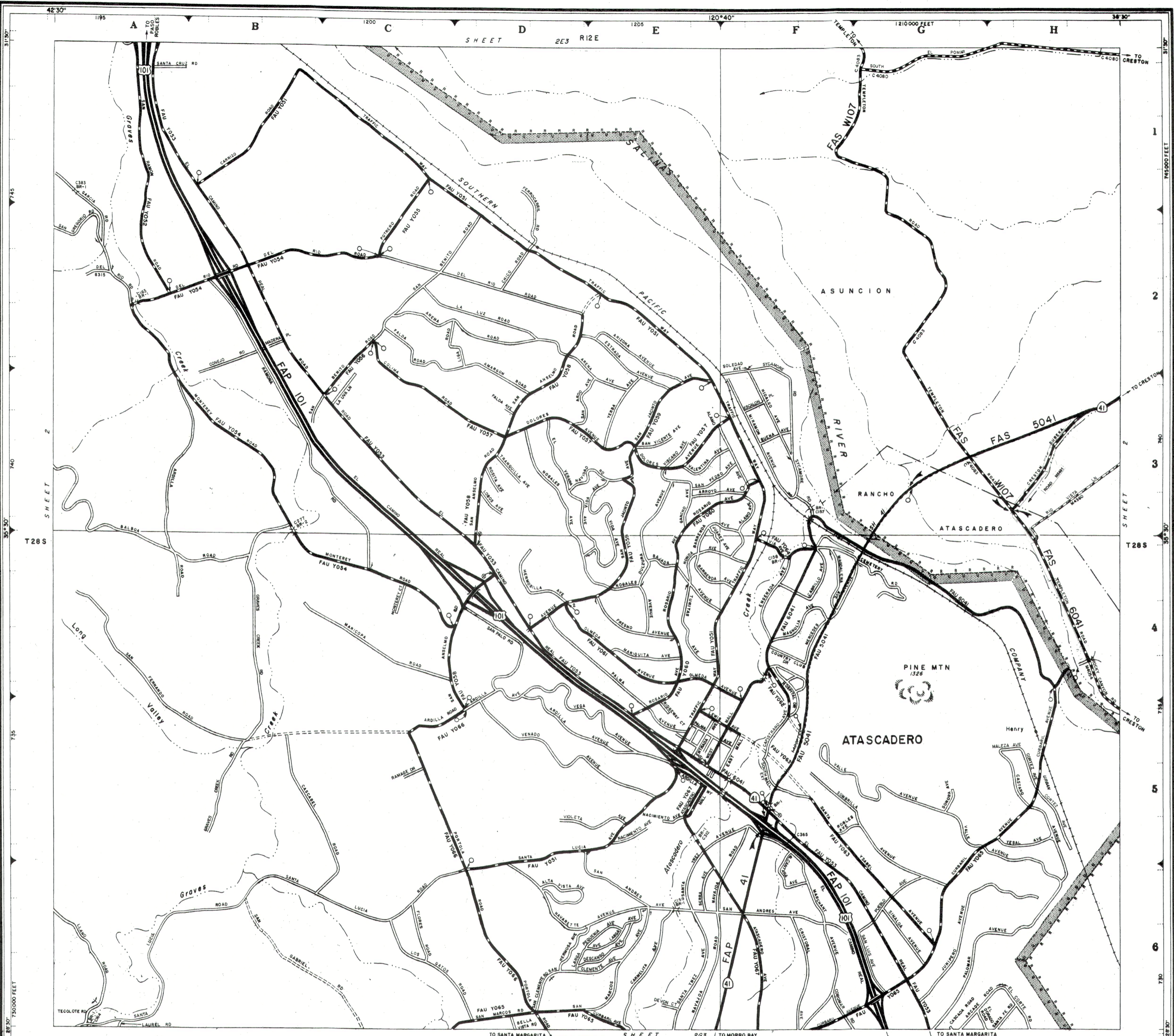


| DATE REVISED |                   |
|--------------|-------------------|
| 9-20-54      | CO. MAINT. SYSTEM |
|              | CO. SELECT        |
|              | CITY SELECT       |
|              | CITY ANNEXATION   |
| 7-1-76       | FAP I             |
| 10-4-83      | FAP II            |
| 1990         | URBAN LIMIT       |
| 10-4-83      | FAU               |

Sheet 2E3 of 36

ATASCADERO URBAN AREA

Revised 4-12-54 Revised 4-9-40 Revised 5-1-30



SCALE IN MILES 0 0.25 0.5  
 0 100 200 300 400 METERS  
 STATE OF CALIFORNIA  
**DEPARTMENT OF TRANSPORTATION**  
 IN COOPERATION WITH THE  
**U.S. DEPARTMENT OF TRANSPORTATION**  
**FEDERAL HIGHWAY ADMINISTRATION**  
**AND THE COUNTIES**

CALIFORNIA COORDINATE SYSTEM PROJECTION 1927 NAD  
 10,000 FOOT GRID BASED ON CALIF COORD SYS ZONE 9  
 1185000 FEET



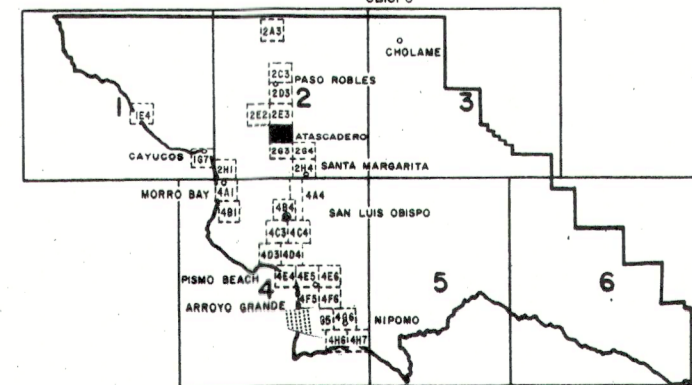
FAU, FAS, FAP SYSTEM REPEALED DEC 1991  
 SELECT SYSTEM REPEALED JAN. 1, 1990

**ROAD SYSTEMS**

|  |  |
|--|--|
|  | STATE HIGHWAY ROUTE NO.  |
|  | URBAN  |
|  | SELECT-ARTERIAL  |
|  | SELECT-COLLECTOR   |
|  | MINOR  |
|  | ALL OTHER ROADS  |
|  | FAS V234   |
|  | FEDERAL AID ROUTE NO.<br>FAU-INTERSTATE, FAU-URBAN,<br>FAP-PRIMARY, FAS-SECONDARY,<br>FAU-FOREST (CROSS) |

**LEGEND**

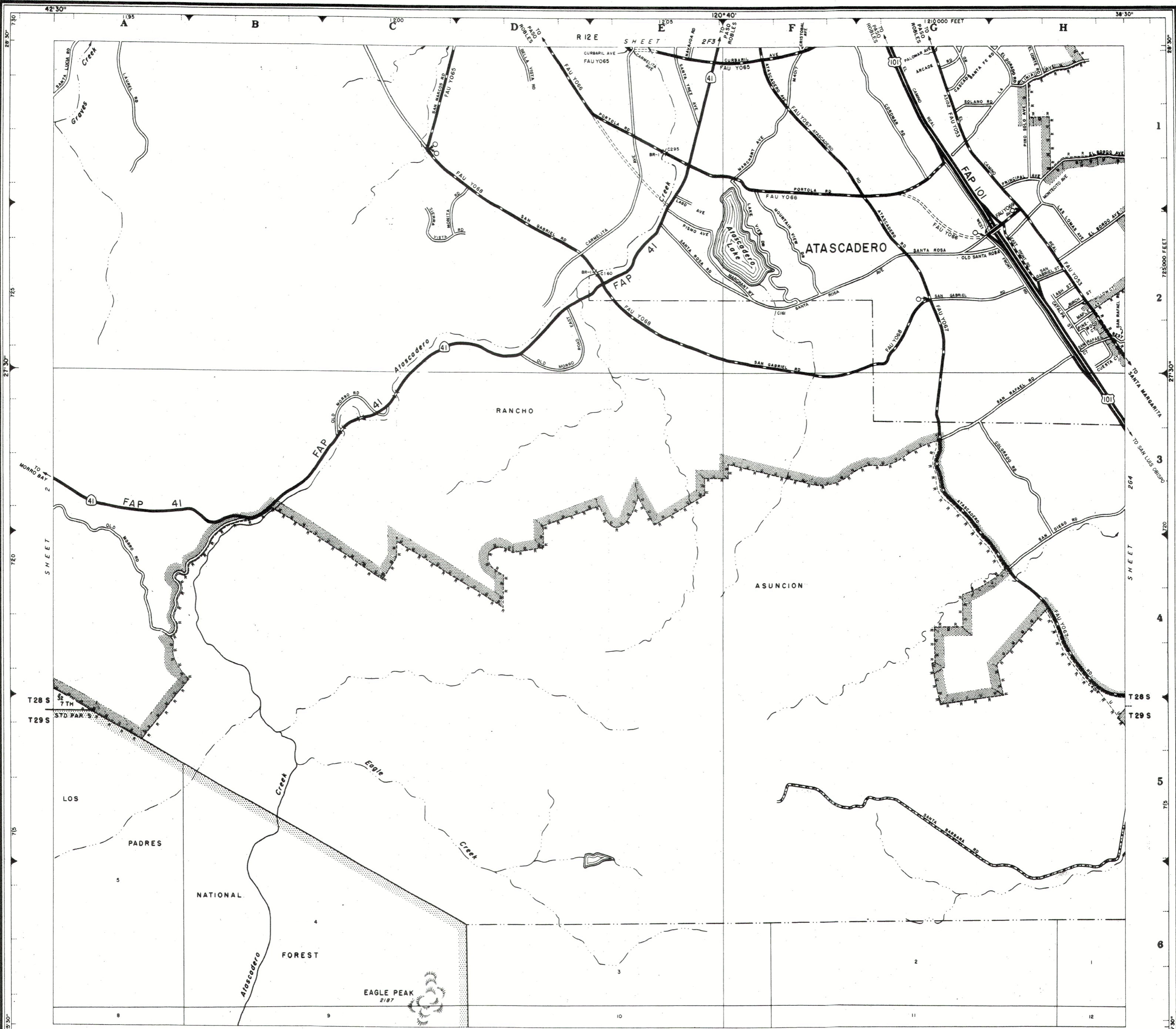
|  |                     |  |   |
|--|---------------------|--|---|
|  | INTERSTATE          |  | STATE BOUNDARY  |
|  | U. S.               |  | COUNTY BOUNDARY   |
|  | STATE               |  | CITY BOUNDARY   |
|  | COUNTY              |  | PARK OR RESERVATION BOUNDARY                            |
|  | HIGHWAY BRIDGE      |  | STATE CAPITAL   |
|  | FORD                |  | COUNTY SEAT   |
|  | TUNNEL              |  | TOWN CENTER   |
|  | GRADE SEPARATION    |  | MILITARY AIRPORT  |
|  | URBAN AREA BOUNDARY |  | AIRFIELD OR LANDING STRIP<br>LIMITED FACILITIES         |
|  |                     |  | AIRPORT, COMPLETE FACILITIES<br>COMMERCIAL OR MUNICIPAL |



**DATE REVISED**

|         |                   |
|---------|-------------------|
| 9-20-94 | CO. MAINT. SYSTEM |
|         | CO. SELECT        |
|         | CITY SELECT       |
|         | CITY ANNEXATION   |
| 7-1-76  | FAU, FAP          |
| 10-4-88 | FAS               |
| 3-10-87 | FAP II            |
| 1990    | URBAN LIMIT       |
| 10-4-83 | FAU               |

ATASCADERO IRRAN AREA



R 12 E MDB&M SHEET 2



STATE OF CALIFORNIA  
DEPARTMENT OF TRANSPORTATION  
IN COOPERATION WITH THE  
U.S. DEPARTMENT OF TRANSPORTATION  
FEDERAL HIGHWAY ADMINISTRATION  
AND THE COUNTIES



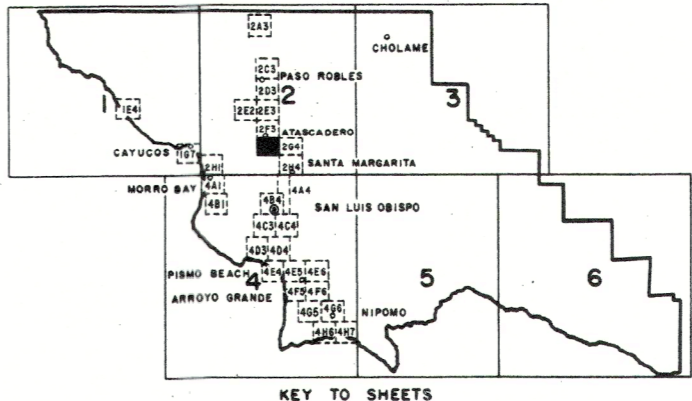
CALIFORNIA COORDINATE SYSTEM PROJECTION 1987 NAD  
10,000 FOOT GRID BASED ON CALIF. COORD. EYE ZONE 8  
1195,000 FEET

SELECT SYSTEM REPEALED JAN. 1, 1980  
ROAD SYSTEMS

|  |   |
|--|---|
|  | STATE HIGHWAY ROUTE NO.   |
|  | URBAN   |
|  | SELECT-ARTERIAL   |
|  | SELECT-COLLECTOR  |
|  | MINOR   |
|  | ALL OTHER ROADS   |
|  | FEDERAL AID ROUTE NO.<br>FAU-INTERSTATE, FAU-URBAN,<br>FAU-STATE, FAU-COUNTY,<br>FAU-TRUCK, FAU-FOREST, FAU-OTHER |

LEGEND

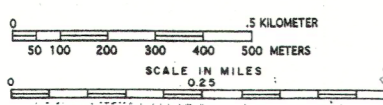
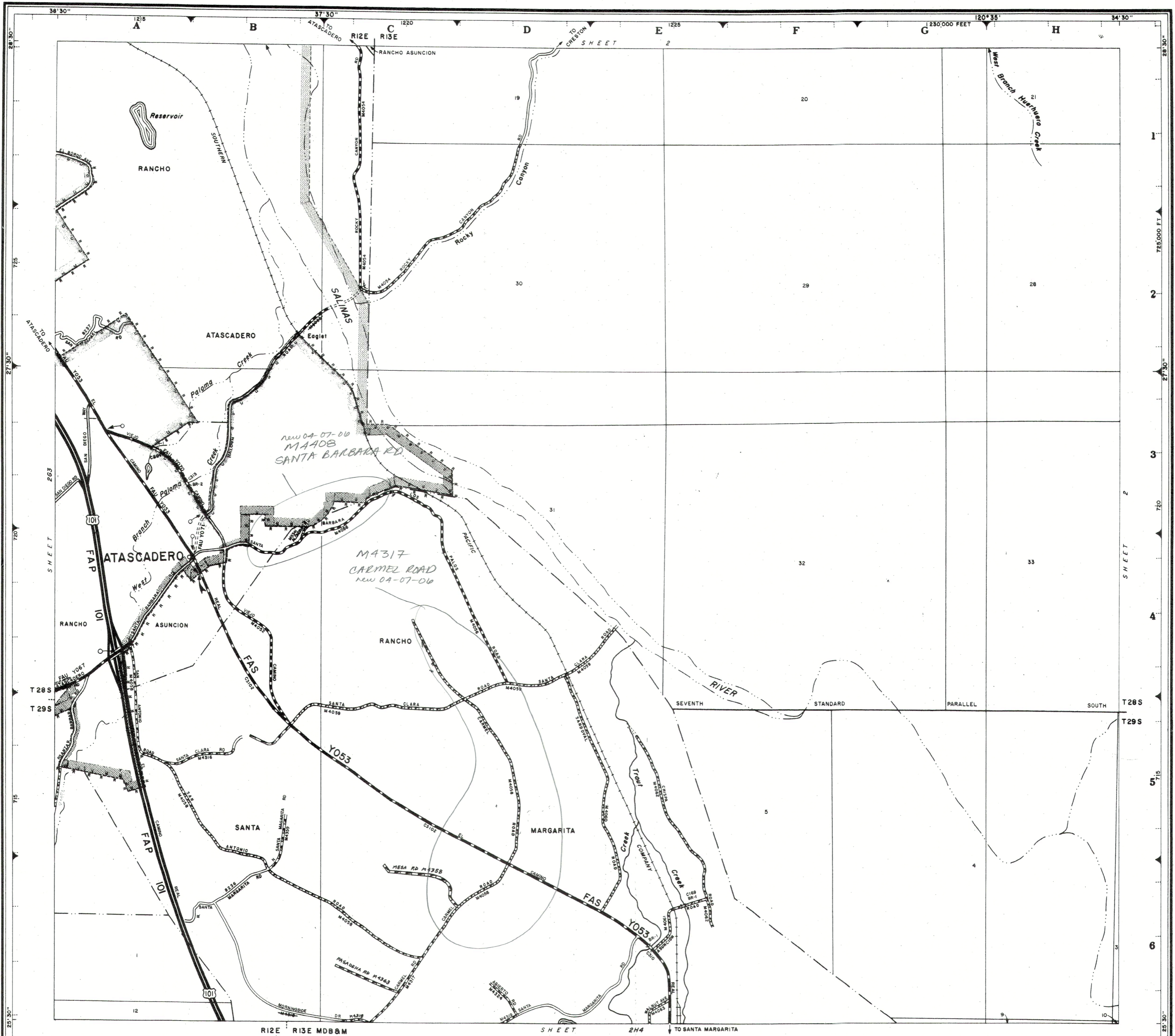
|  |                     |  |   |
|--|---------------------|--|---|
|  | INTERSTATE          |  | STATE BOUNDARY  |
|  | U.S.                |  | COUNTY BOUNDARY   |
|  | STATE               |  | CITY BOUNDARY   |
|  | COUNTY              |  | PARK OR RESERVATION BOUNDARY                                |
|  | HIGHWAY BRIDGE      |  | STATE CAPITAL   |
|  | FORD                |  | COUNTY SEAT   |
|  | TUNNEL              |  | TOWN CENTER   |
|  | GRADE SEPARATION    |  | MILITARY AIRPORT  |
|  | URBAN AREA BOUNDARY |  | A WFIELD OR LANDING STRIP<br>(WITH FACILITIES)              |
|  |                     |  | AIRPORT, COMPLETE FACILITIES<br>(CONTRACTED OR UNDEVELOPED) |



DATE REVISED

|         |                   |
|---------|-------------------|
| 7-13-88 | CO. MAINT. SYSTEM |
|         | CO. SELECT        |
|         | CITY SELECT       |
|         | CITY ANNEXATION   |
| 7-11-76 | FAU FAP           |
| 10-4-85 | FAS               |
|         | FAP II            |
| 1990    | URBAN LIMIT       |
| 10-4-85 | FAU               |

Sheet 263 of 36



*CARMEL ROAD M4317  
new 02-07-06  
SANTA BARBARA ROAD  
M440B*

STATE OF CALIFORNIA  
DEPARTMENT OF TRANSPORTATION  
IN COOPERATION WITH THE  
U.S. DEPARTMENT OF TRANSPORTATION  
FEDERAL HIGHWAY ADMINISTRATION  
AND THE COUNTIES



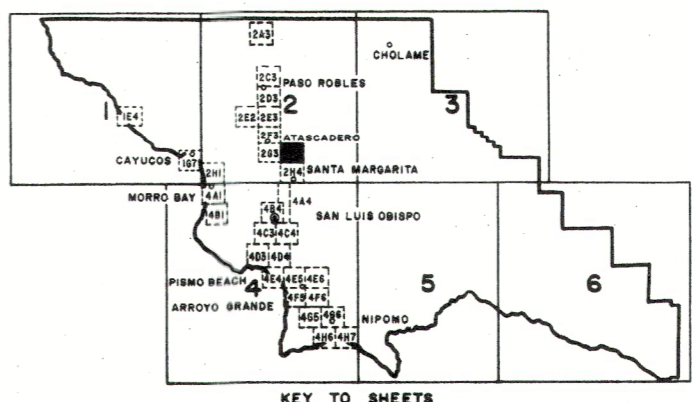
CALIFORNIA COORDINATE SYSTEM PROJECTION 1987 NAD  
63,000 FOOT GRID BASED ON CALIF COORD SYS ZONE 8  
1:250,000 FEET

FAU, FAS, FAP SYSTEM REPEALED DEC 1991  
SELECT SYSTEM REPEALED JAN. 1, 1990

- ROAD SYSTEMS**
- STATE HIGHWAY ROUTE NO.
  - URBAN
  - SELECT-ARTERIAL
  - SELECT-COLLECTOR
  - MINOR
  - ALL OTHER ROADS
  - FAS V234
- FEDERAL AID ROUTE NO.  
FAU-INTERSTATE, FAU-URBAN,  
FAU-PARTIAL, FAU-REGIONAL,  
FAU-FOREST-ROADWAY

**LEGEND**

- SIGN ROUTES**
- INTERSTATE
  - U.S.
  - STATE
  - COUNTY
  - HIGHWAY BRIDGE
  - FORD
  - TUNNEL
  - GRADE SEPARATION
  - URBAN AREA BOUNDARY
- BOUNDARIES**
- STATE BOUNDARY
  - COUNTY BOUNDARY
  - CITY BOUNDARY
  - PARK OR RESERVATION BOUNDARY
  - STATE CAPITAL
  - COUNTY SEAT
  - TOWN CENTER
  - MILITARY AIRPORT
  - AIRFIELD OR LANDING STRIP
  - AIRPORT COMPLETE FACILITIES

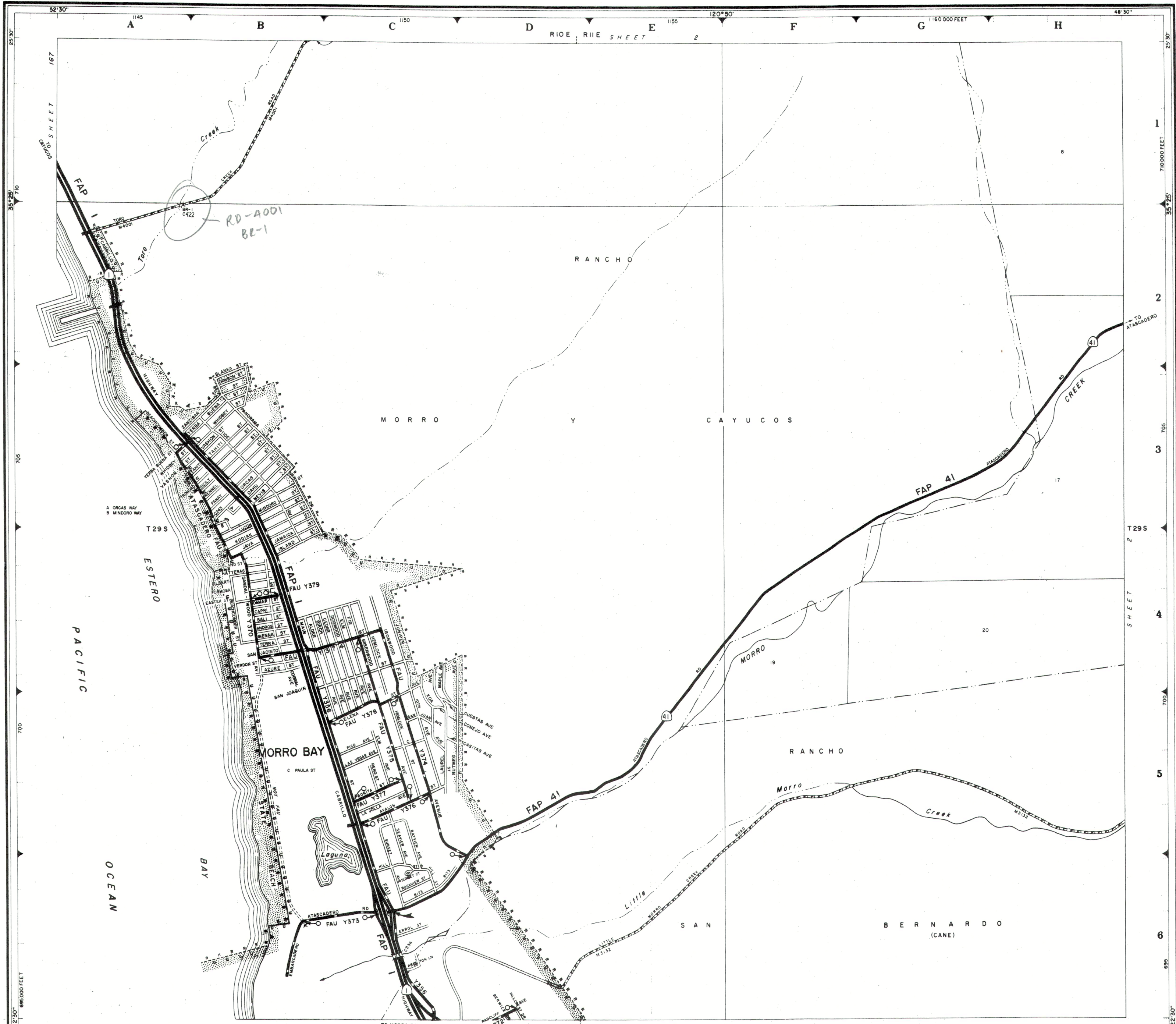


| DATE REVISED |                   |
|--------------|-------------------|
| 9-20-94      | CD, MAINT. SYSTEM |
|              | CD, SELECT        |
|              | CITY SELECT       |
|              | CITY ANNEXATION   |
| 7-1-76       | FAU P&P           |
| 10-4-83      | FAS               |
|              | FAP II            |
| 1990         | URBAN LIMIT       |
| 10-4-88      | FAU               |

Sheet 2G4 of 36

ATASCADERO IRRAN AREA





SCALE IN MILES  
0 0.25 0.5

STATE OF CALIFORNIA  
DEPARTMENT OF TRANSPORTATION  
IN COOPERATION WITH THE  
U.S. DEPARTMENT OF TRANSPORTATION  
FEDERAL HIGHWAY ADMINISTRATION  
AND THE COUNTIES



ROAD SYSTEMS

|  |                         |
|--|-------------------------|
|  | STATE HIGHWAY ROUTE NO. |
|  | URBAN                   |
|  | SELECT-ARTERIAL         |
|  | SELECT-COLLECTOR        |
|  | MINOR                   |
|  | ALL OTHER ROADS         |
|  | FEDERAL AID ROUTE NO.   |

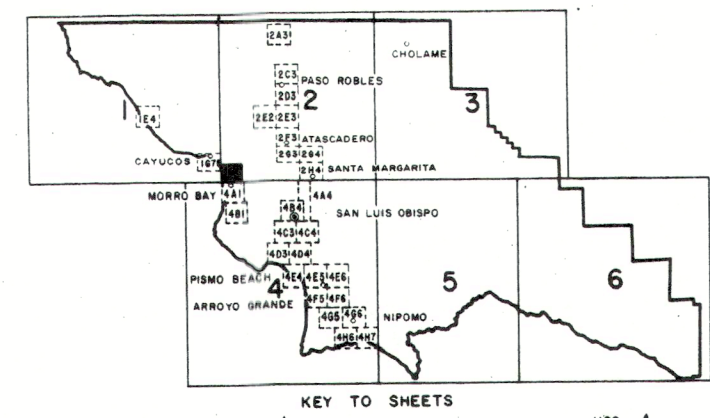
SELECT SYSTEM REPEALED JAN. 1, 1980

LEGEND

SIGN ROUTES

|  |                  |
|--|------------------|
|  | INTERSTATE       |
|  | U.S.             |
|  | STATE            |
|  | COUNTY           |
|  | HIGHWAY BRIDGE   |
|  | FORD             |
|  | TUNNEL           |
|  | GRADE SEPARATION |


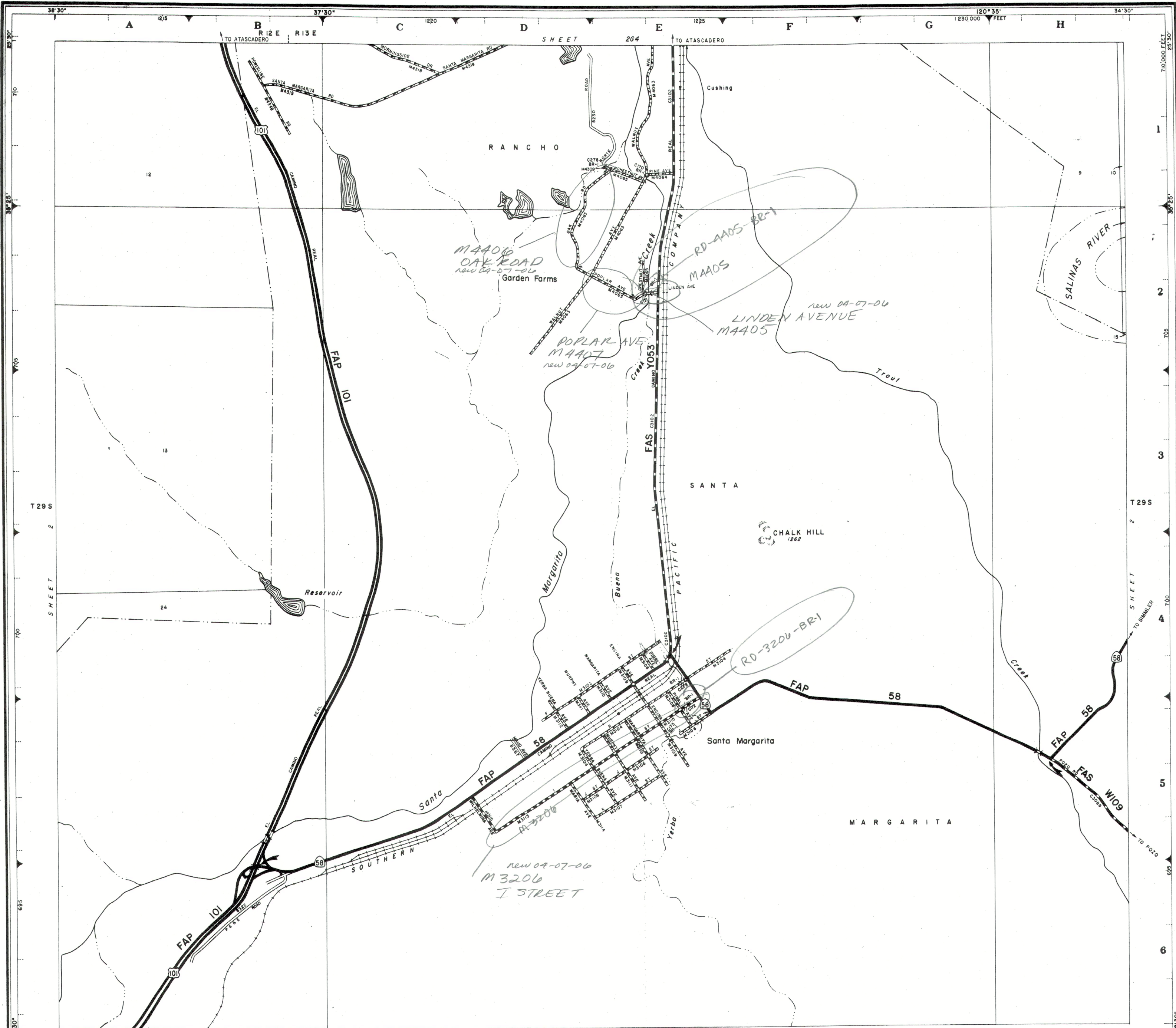
|  |                              |
|--|------------------------------|
|  | URBAN AREA BOUNDARY          |
|  | STATE BOUNDARY               |
|  | COUNTY BOUNDARY              |
|  | CITY BOUNDARY                |
|  | PARK OR RESERVATION BOUNDARY |
|  | STATE CAPITAL                |
|  | COUNTY SEAT                  |
|  | TOWN CENTER                  |
|  | MILITARY AIRPORT             |
|  | AIRFIELD OR LANDING STRIP    |
|  | AIRPORT COMPLETE FACILITY    |



| DATE REVISED |                   |
|--------------|-------------------|
| 7-18-58      | CO. MAINT. SYSTEM |
|              | CO. SELECT        |
|              | CITY SELECT       |
| 10-1-91      | CITY ANNEXATION   |
| 7-1-76       | FAS FAP           |
|              | FAS II            |
| 1-9-84       | URBAN LIMIT       |
|              | FAU               |

Sheet 2H1 of 36

MORRO BAY URBAN AREA



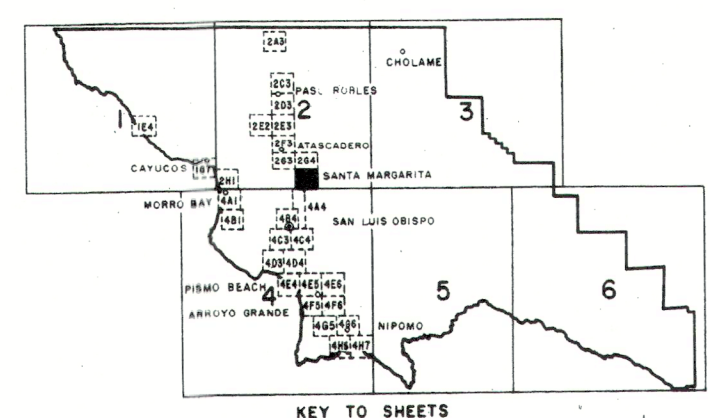
R 12 E R 13 E MDB&M  
 new 04-07-06  
 M4407 POPLAR AVENUE  
 new 04-07-06  
 M4406 OAK ROAD  
 M4405 LINDEN AVE.  
 M3206 I STREET

ROAD SYSTEMS

|  |  |
|--|--|
|  | STATE HIGHWAY ROUTE NO.  |
|  | URBAN  |
|  | SELECT-ARTERIAL  |
|  | SELECT-COLLECTOR   |
|  | MINOR  |
|  | ALL OTHER ROADS  |
|  | FAS V234   |
|  | FEDERAL AID ROUTE NO.  |
|  | SELECT SYSTEM REPEALED JAN. 1, 1980<br>FAS, FAP SYSTEM REPEALED DEC 1991 |

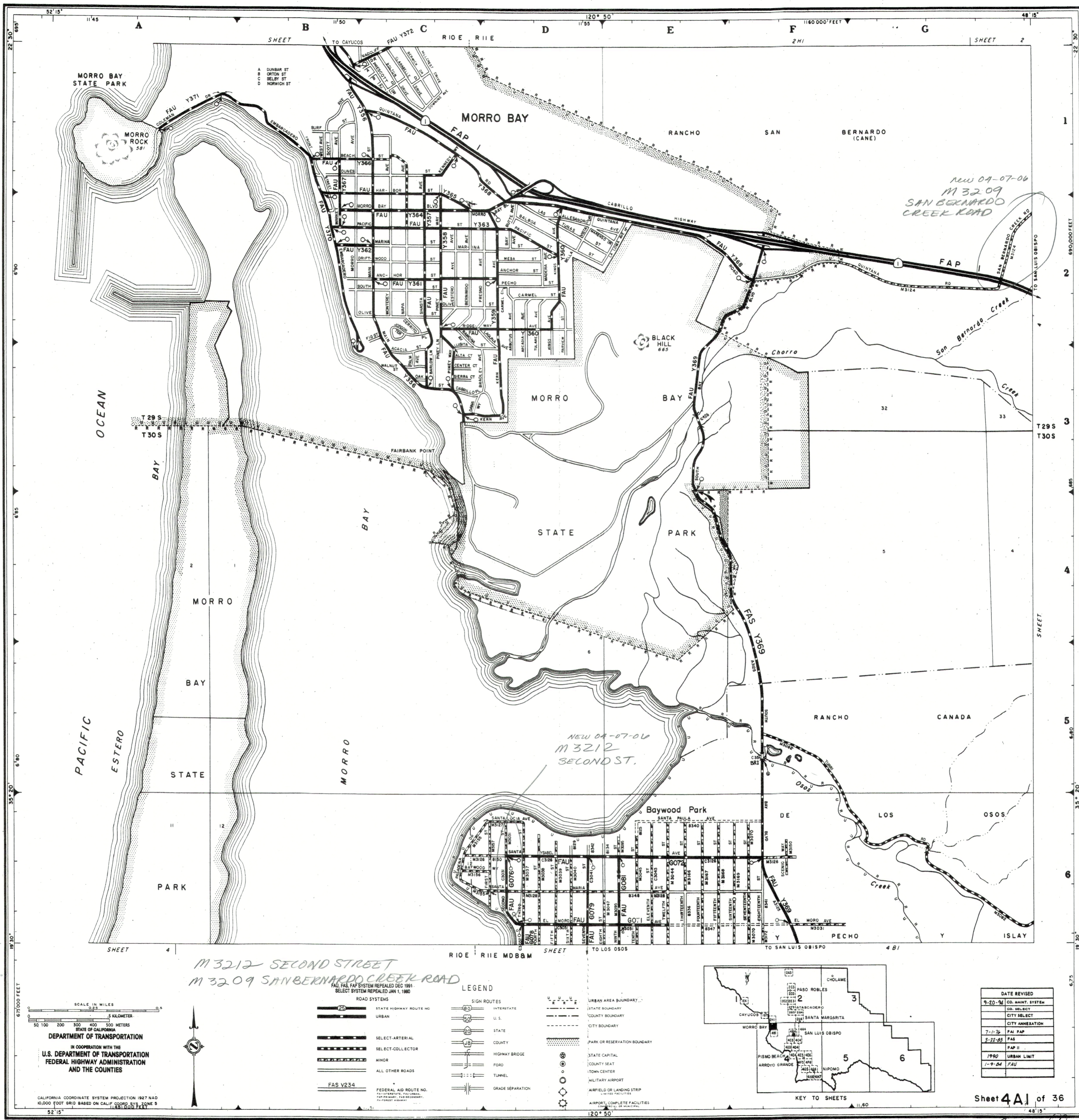
LEGEND

|  |                     |  |                              |
|--|---------------------|--|------------------------------|
|  | INTERSTATE          |  | STATE BOUNDARY               |
|  | U. S.               |  | COUNTY BOUNDARY              |
|  | STATE               |  | CITY BOUNDARY                |
|  | COUNTY              |  | PARK OR RESERVATION BOUNDARY |
|  | HIGHWAY BRIDGE      |  | STATE CAPITAL                |
|  | FORD                |  | COUNTY SEAT                  |
|  | TUNNEL              |  | TOWN CENTER                  |
|  | GRADE SEPARATION    |  | MILITARY AIRPORT             |
|  | URBAN AREA BOUNDARY |  | AIRFIELD OR LANDING STRIP    |
|  |                     |  | AIRPORT, COMPLETE FACILITIES |
|  |                     |  | AIRPORT, LIMITED FACILITIES  |



| DATE REVISION |                   |
|---------------|-------------------|
| 9-20-54       | CO. MAINT. SYSTEM |
|               | CO. SELECT        |
|               | CITY SELECT       |
|               | CITY ANNEXATION   |
| 7-1-76        | FAS I             |
|               | FAS               |
|               | FAP II            |
|               | URBAN LIMIT       |

Sheet 244 of 36



MORRO BAY STATE PARK

MORRO BAY

MORRO

STATE PARK

BLACK HILL 665

Baywood Park

NEW 04-07-06  
M 3209  
SAN BERNARDO  
CREEK ROAD

NEW 04-07-06  
M 3212  
SECOND ST.

M 3212 SECOND STREET  
M 3209 SAN BERNARDO CREEK ROAD

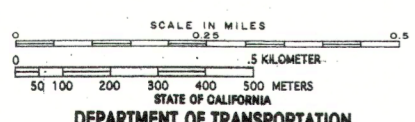
FAU, FAS, FAP SYSTEM REPEALED DEC 1991.  
SELECT SYSTEM REPEALED JAN 1, 1980

ROAD SYSTEMS

- STATE HIGHWAY ROUTE NO.
- URBAN
- SELECT-ARTERIAL
- SELECT-COLLECTOR
- MINOR
- ALL OTHER ROADS
- FAS V234 FEDERAL AID ROUTE NO.

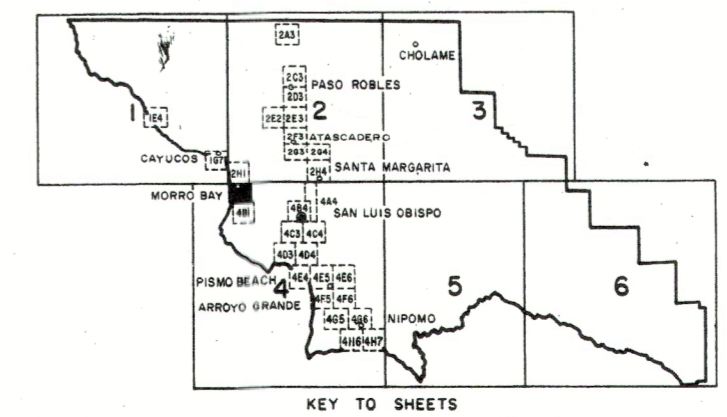
LEGEND

- SIGN ROUTES
- INTERSTATE
- U.S.
- STATE
- COUNTY
- HIGHWAY BRIDGE
- FORD
- TUNNEL
- GRADE SEPARATION
- URBAN AREA BOUNDARY
- STATE BOUNDARY
- COUNTY BOUNDARY
- CITY BOUNDARY
- PARK OR RESERVATION BOUNDARY
- STATE CAPITAL
- COUNTY SEAT
- TOWN CENTER
- MILITARY AIRPORT
- AIRFIELD OR LANDING STRIP
- AIRPORT COMPLETE FACILITIES



DEPARTMENT OF TRANSPORTATION  
IN COOPERATION WITH THE  
U.S. DEPARTMENT OF TRANSPORTATION  
FEDERAL HIGHWAY ADMINISTRATION  
AND THE COUNTIES

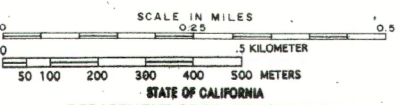
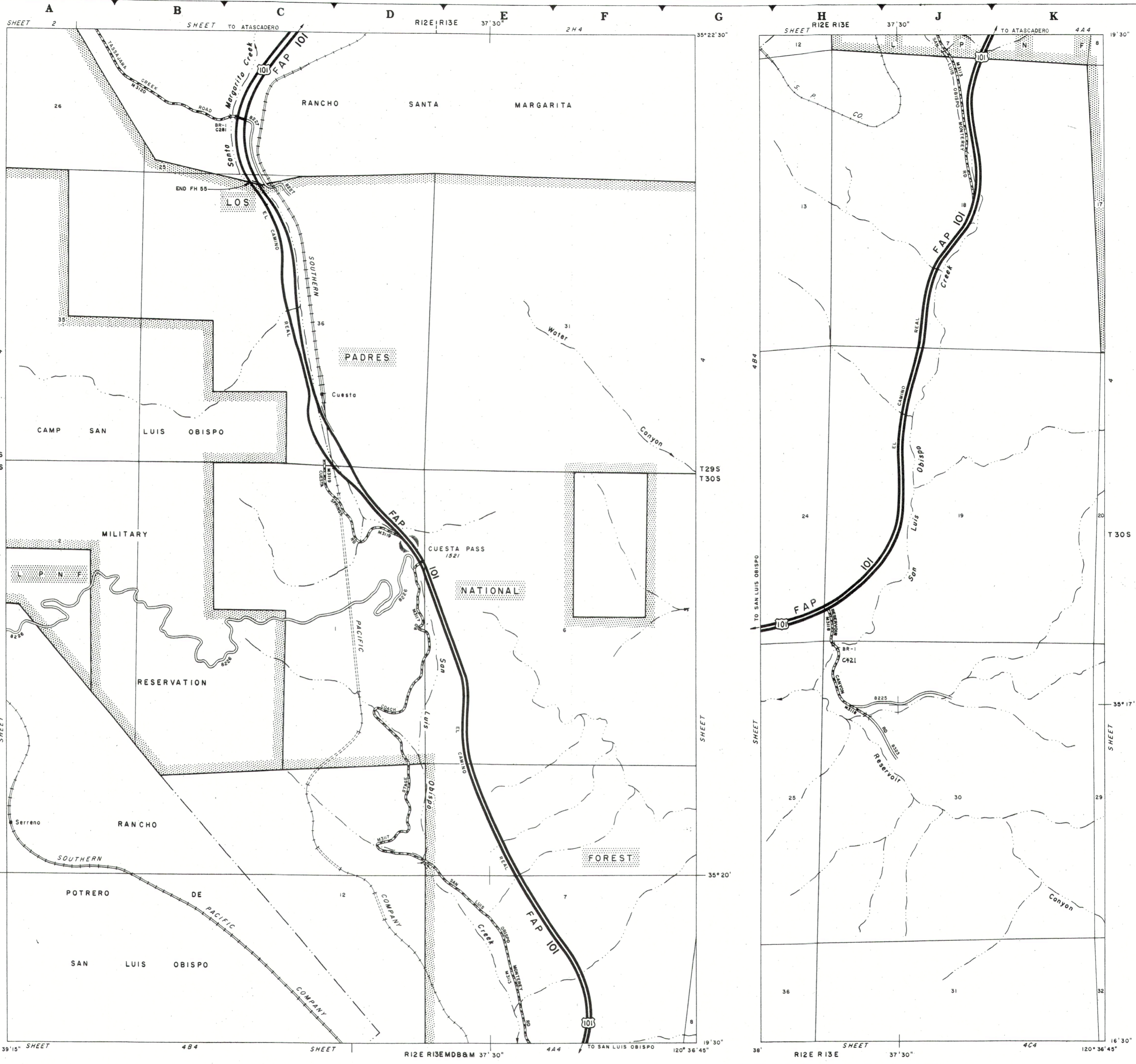
CALIFORNIA COORDINATE SYSTEM PROJECTION 1927 NAD  
10,000 FOOT GRID BASED ON CALIF. COORD. SYS. ZONE 9  
1:62,500 SCALE



| DATE REVISED |                   |
|--------------|-------------------|
| 9-20-94      | CO. MAINT. SYSTEM |
|              | CO. SELECT        |
|              | CITY SELECT       |
|              | CITY ANNEXATION   |
| 7-1-79       | FAS FAP           |
| 3-22-83      | FAS               |
|              | FAP II            |
| 1990         | URBAN LIMIT       |
| 1-9-84       | FAU               |

Sheet 4A of 36

BAYWOOD PARK-LOS OSOS & MORRO BAY URBAN AREA



DEPARTMENT OF TRANSPORTATION  
 IN COOPERATION WITH THE  
 U.S. DEPARTMENT OF TRANSPORTATION  
 FEDERAL HIGHWAY ADMINISTRATION  
 AND THE COUNTIES



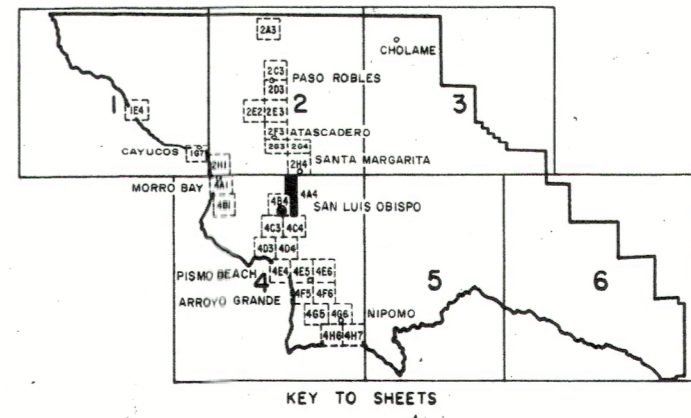
CALIFORNIA COORDINATE SYSTEM PROJECTION 1927 NAD  
 10,000 FOOT GRID BASED ON CALIF COORD SYS ZONE 5

FAS, FAS, FAP SYSTEM REPEALED DEC 1991  
 SELECT SYSTEM REPEALED JAN. 1, 1990

| ROAD SYSTEMS |                         |
|--------------|-------------------------|
|              | STATE HIGHWAY ROUTE NO. |
|              | URBAN                   |
|              | SELECT-ARTERIAL         |
|              | SELECT-COLLECTOR        |
|              | MINOR                   |
|              | ALL OTHER ROADS         |
|              | FAS V234                |
|              | FEDERAL AID ROUTE NO.   |
|              | INTERSTATE              |
|              | STATE                   |
|              | COUNTY                  |
|              | HIGHWAY BRIDGE          |
|              | FORD                    |
|              | TUNNEL                  |
|              | GRADE SEPARATION        |
|              | URBAN AREA BOUNDARY     |

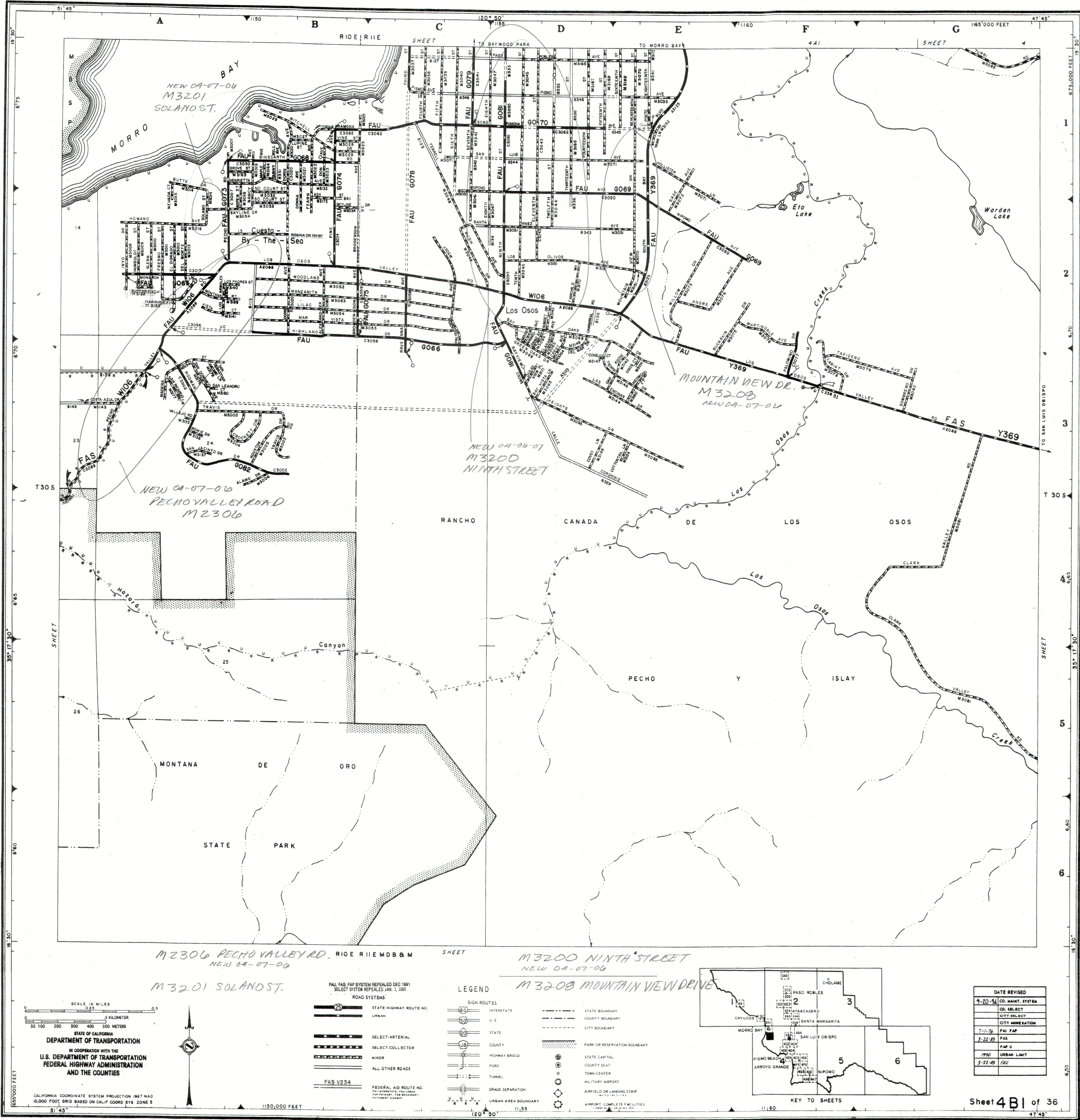
LEGEND

| SIGN ROUTES |                              |
|-------------|------------------------------|
|             | INTERSTATE                   |
|             | U. S.                        |
|             | STATE                        |
|             | COUNTY                       |
|             | HIGHWAY BRIDGE               |
|             | FORD                         |
|             | TUNNEL                       |
|             | GRADE SEPARATION             |
|             | URBAN AREA BOUNDARY          |
|             | STATE BOUNDARY               |
|             | COUNTY BOUNDARY              |
|             | CITY BOUNDARY                |
|             | PARK OR RESERVATION BOUNDARY |
|             | STATE CAPITAL                |
|             | COUNTY SEAT                  |
|             | TOWN CENTER                  |
|             | MILITARY AIRPORT             |
|             | AIRFIELD OR LANDING STRIP    |
|             | AIRPORT, COMPLETE FACILITIES |



| DATE REVISED |                   |
|--------------|-------------------|
| 9-20-94      | CO. MAINT. SYSTEM |
| 5-27-92      | CR. SELECT        |
|              | CITY SELECT       |
|              | CITY ANNEXATION   |
| 7-1-76       | FAS FAP           |
| 7-1-76       | FAP II            |
|              | URBAN LIMIT       |

Sheet 4A4 of 36



NEW 04-07-04  
M3201  
SOLAND ST.

NEW 04-07-06  
PECHO VALLEY ROAD  
M2306

NEW 04-00-07  
M3200  
NINTH STREET

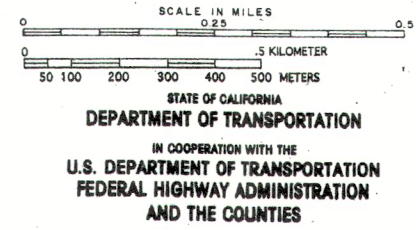
MOUNTAIN VIEW DR.  
M3208  
NEW 04-07-04

M2306 PECHO VALLEY RD. RIOE RIE MDB&M  
NEW 04-07-06

M3200 NINTH STREET  
NEW 04-07-06

M3201 SOLAND ST.

M3208 MOUNTAIN VIEW DRIVE



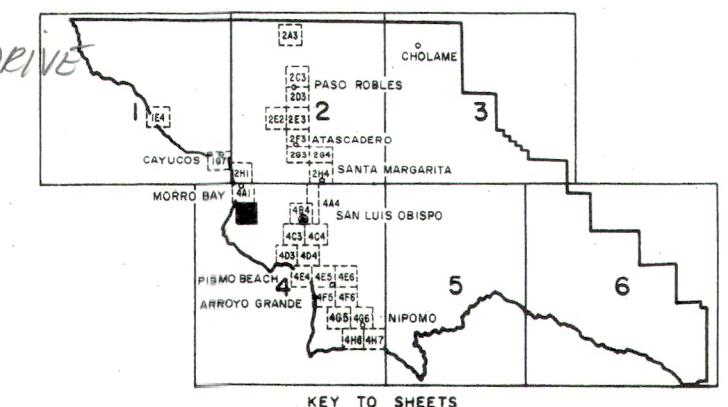
FAU, FAS, FAP SYSTEM REPEALED DEC 1991  
SELECT SYSTEM REPEALED JAN. 1, 1989

ROAD SYSTEMS

|  |                         |
|--|-------------------------|
|  | STATE HIGHWAY ROUTE NO. |
|  | URBAN                   |
|  | SELECT-ARTERIAL         |
|  | SELECT-COLLECTOR        |
|  | MINOR                   |
|  | ALL OTHER ROADS         |
|  | FAS V234                |
|  | FEDERAL AID ROUTE NO.   |

LEGEND

|  |                              |
|--|------------------------------|
|  | INTERSTATE                   |
|  | U.S.                         |
|  | STATE                        |
|  | COUNTY                       |
|  | HIGHWAY BRIDGE               |
|  | FORD                         |
|  | TUNNEL                       |
|  | GRADE SEPARATION             |
|  | URBAN AREA BOUNDARY          |
|  | STATE BOUNDARY               |
|  | COUNTY BOUNDARY              |
|  | CITY BOUNDARY                |
|  | PARK OR RESERVATION BOUNDARY |
|  | STATE CAPITAL                |
|  | COUNTY SEAT                  |
|  | TOWN CENTER                  |
|  | MILITARY AIRPORT             |
|  | AIRFIELD OR LANDING STRIP    |
|  | AIRPORT COMPLETE FACILITIES  |



DATE REVISED

|         |                   |
|---------|-------------------|
| 9-20-94 | CO. MAINT. SYSTEM |
|         | CD. SELECT        |
|         | CITY SELECT       |
|         | CITY ANNEXATION   |
| 7-1-76  | FAI FAP           |
| 3-22-83 | FAS               |
|         | FAP II            |
| 1990    | URBAN LIMIT       |
| 3-22-88 | FAU               |

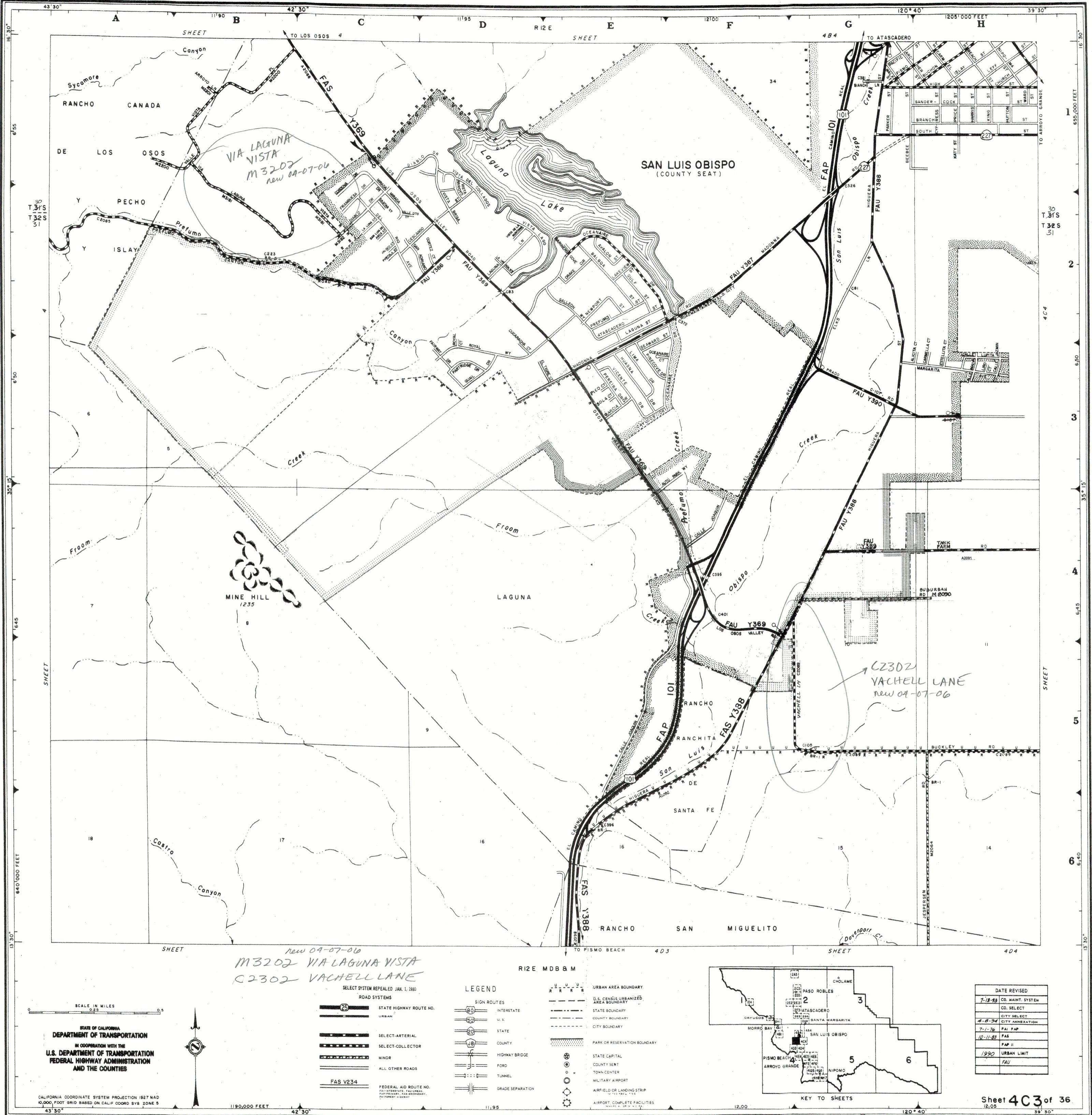
Sheet 4B1 of 36

Revised 6.7.95  
Revised 4.23.98

Revised 4-28-2001 of Revised 4-9-98  
ROAD SYSTEM SAN LUIS OBISPO COUNTY CALIFORNIA

RAYWOOD PARK-LOS OSOS URBAN AREA





*new 04-07-06*  
**M3202 VIA LAGUNA VISTA**  
**C2302 YACHELL LANE**

SCALE IN MILES  
 0 0.25 0.5

STATE OF CALIFORNIA  
 DEPARTMENT OF TRANSPORTATION  
 IN COOPERATION WITH THE  
 U.S. DEPARTMENT OF TRANSPORTATION  
 FEDERAL HIGHWAY ADMINISTRATION  
 AND THE COUNTIES



CALIFORNIA COORDINATE SYSTEM PROJECTION 1927 NAD  
 60,000 FOOT GRID BASED ON CALIF COORD SYS ZONE 5

SELECT SYSTEM REPEALED JAN. 1, 1980

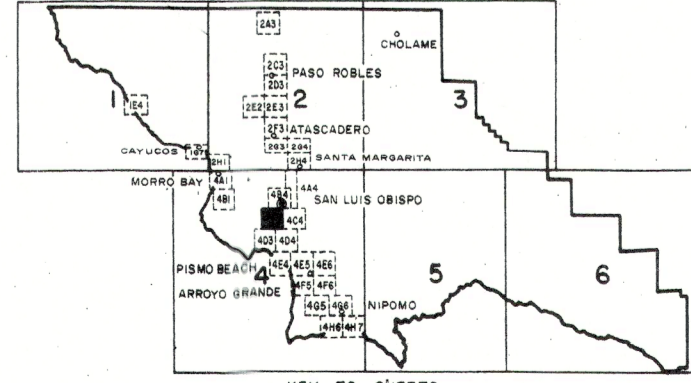
| ROAD SYSTEMS |                         |
|--------------|-------------------------|
|              | STATE HIGHWAY ROUTE NO. |
|              | URBAN                   |
|              | SELECT-ARTERIAL         |
|              | SELECT-COLLECTOR        |
|              | MINOR                   |
|              | ALL OTHER ROADS         |
|              | FAS V234                |
|              | FEDERAL AID ROUTE NO.   |

LEGEND

| SIGN ROUTES |                  |
|-------------|------------------|
|             | INTERSTATE       |
|             | U. S.            |
|             | STATE            |
|             | COUNTY           |
|             | HIGHWAY BRIDGE   |
|             | FORD             |
|             | TUNNEL           |
|             | GRADE SEPARATION |

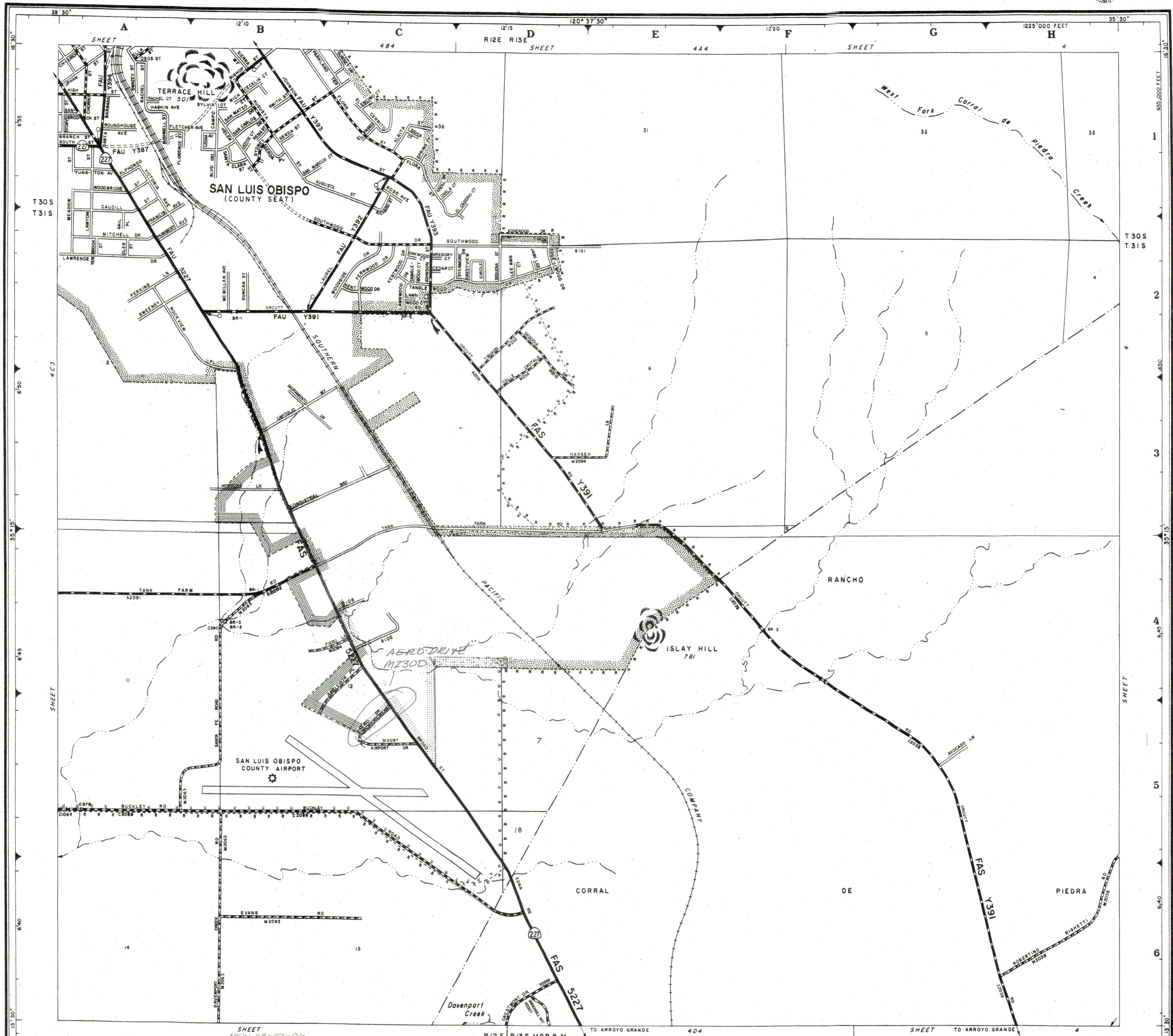
RIZE MDB & M

|  |                                     |
|--|-------------------------------------|
|  | URBAN AREA BOUNDARY                 |
|  | D.S. CENSUS URBANIZED AREA BOUNDARY |
|  | STATE BOUNDARY                      |
|  | COUNTY BOUNDARY                     |
|  | CITY BOUNDARY                       |
|  | PARK OR RESERVATION BOUNDARY        |
|  | STATE CAPITAL                       |
|  | COUNTY SEAT                         |
|  | TOWN CENTER                         |
|  | MILITARY AIRPORT                    |
|  | AIRFIELD OR LANDING STRIP           |
|  | AIRPORT COMPLETE FACILITIES         |



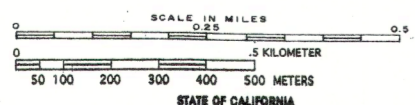
| DATE REVISED |                   |
|--------------|-------------------|
| 7-18-88      | CO. MAINT. SYSTEM |
|              | CO. SELECT        |
| 4-8-84       | CITY SELECT       |
| 7-1-76       | FAS P&P           |
| 10-11-83     | FAS               |
|              | P&P II            |
| 1990         | URBAN LIMIT       |
|              | FAU               |

Sheet 4C3 of 36



SHEET  
NEW 04-07-06  
M2300 AERO DRIVE

R12 E R13 E MDB & M TO ARROYO GRANDE 404



STATE OF CALIFORNIA  
DEPARTMENT OF TRANSPORTATION  
IN COOPERATION WITH THE  
U.S. DEPARTMENT OF TRANSPORTATION  
FEDERAL HIGHWAY ADMINISTRATION  
AND THE COUNTIES



FAU, FAS, FAP SYSTEM REPEALED DEC 1991  
SELECT SYSTEM REPEALED JAN. 1, 1989

ROAD SYSTEMS

|  |                         |
|--|-------------------------|
|  | STATE HIGHWAY ROUTE NO. |
|  | URBAN                   |
|  | SELECT-ARTERIAL         |
|  | SELECT-COLLECTOR        |
|  | MINOR                   |
|  | ALL OTHER ROADS         |
|  | FEDERAL AID ROUTE NO.   |

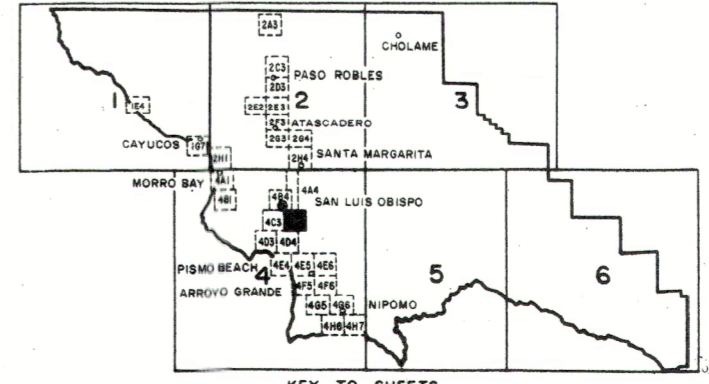
LEGEND

SIGN ROUTES

|  |                  |
|--|------------------|
|  | INTERSTATE       |
|  | U. S.            |
|  | STATE            |
|  | COUNTY           |
|  | HIGHWAY BRIDGE   |
|  | FORD             |
|  | TUNNEL           |
|  | GRADE SEPARATION |

URBAN AREA BOUNDARY

|  |                                      |
|--|--------------------------------------|
|  | U. S. CENSUS URBANIZED AREA BOUNDARY |
|  | STATE BOUNDARY                       |
|  | COUNTY BOUNDARY                      |
|  | CITY BOUNDARY                        |
|  | PARK OR RESERVATION BOUNDARY         |
|  | STATE CAPITAL                        |
|  | COUNTY SEAT                          |
|  | TOWN CENTER                          |
|  | MILITARY AIRPORT                     |
|  | AIRFIELD OR LANDING STRIP            |
|  | AIRPORT, COMPLETE FACILITIES         |

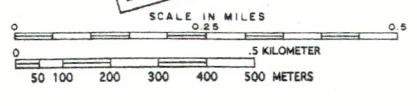
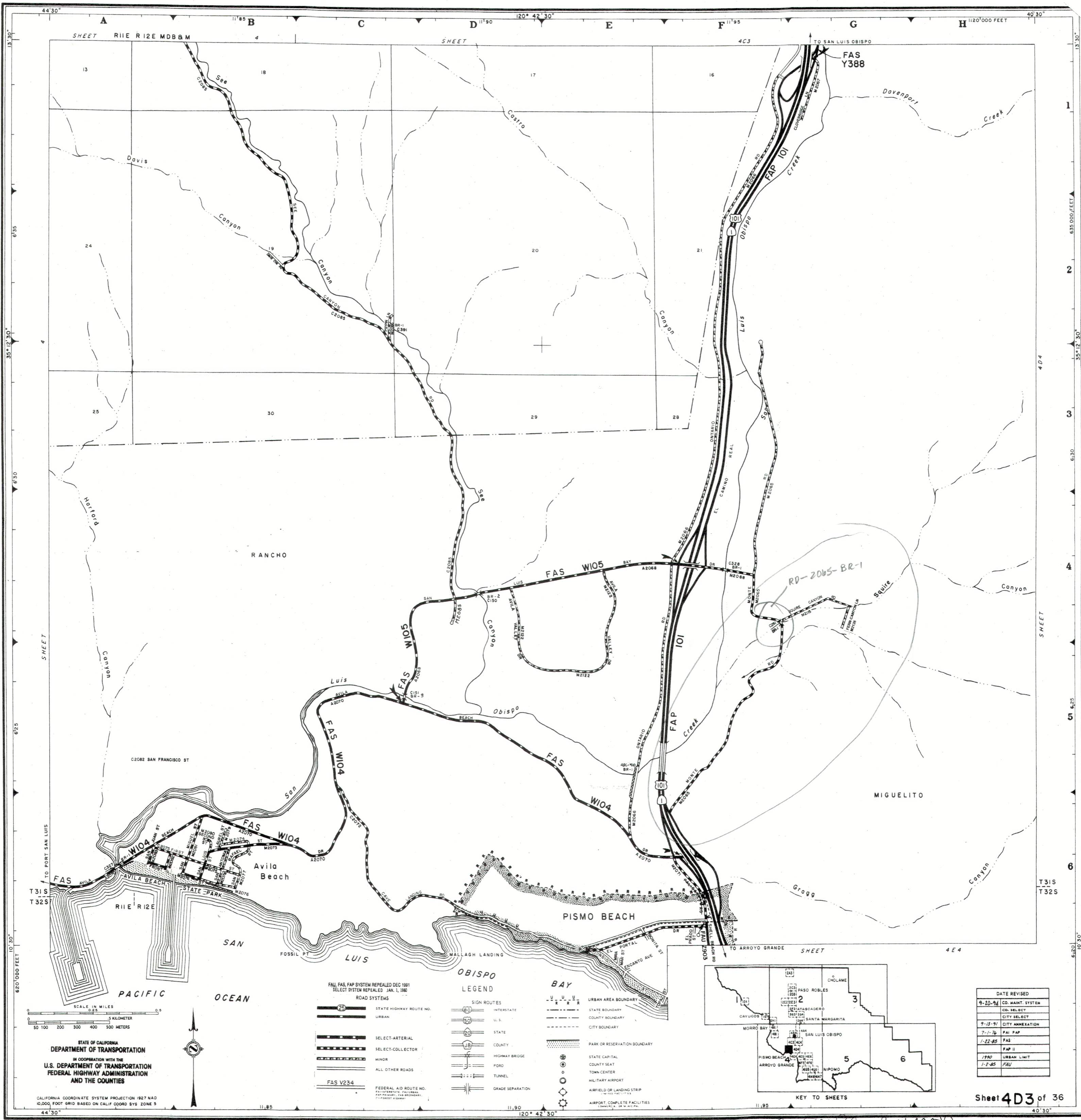


DATE REVISED

|          |                 |
|----------|-----------------|
| 9-20-94  | CO. MAPS SYSTEM |
| 1-17-74  | CO. SELECT      |
| 4-8-94   | CITY SELECT     |
| 7-1-76   | FAP I           |
| 10-11-83 | FAP II          |
| 10-9-90  | URBAN LIMIT     |
|          | FAU             |

Sheet 404 of 36





STATE OF CALIFORNIA  
 DEPARTMENT OF TRANSPORTATION  
 IN COOPERATION WITH THE  
 U.S. DEPARTMENT OF TRANSPORTATION  
 FEDERAL HIGHWAY ADMINISTRATION  
 AND THE COUNTIES

CALIFORNIA COORDINATE SYSTEM PROJECTION 1927 NAD  
 10,000 FOOT GRID BASED ON CALIF COORD SYS ZONE 5  
 44°30'

FAU, FAS, FAP SYSTEM REPEALED DEC 1991  
 SELECT SYSTEM REPEALED JAN. 1, 1980

ROAD SYSTEMS

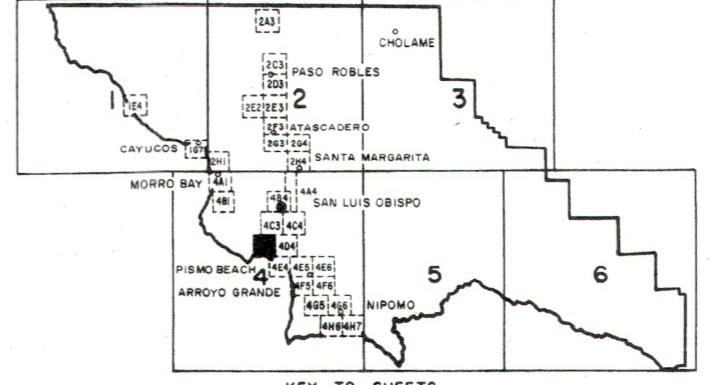
|  |                         |
|--|-------------------------|
|  | STATE HIGHWAY ROUTE NO. |
|  | URBAN                   |
|  | SELECT-ARTERIAL         |
|  | SELECT-COLLECTOR        |
|  | MINOR                   |
|  | ALL OTHER ROADS         |
|  | FAS V234                |
|  | FEDERAL AID ROUTE NO.   |

OBISPO  
 LEGEND

|  |                  |
|--|------------------|
|  | INTERSTATE       |
|  | U.S.             |
|  | STATE            |
|  | COUNTY           |
|  | HIGHWAY BRIDGE   |
|  | FORD             |
|  | TUNNEL           |
|  | GRADE SEPARATION |

BAY

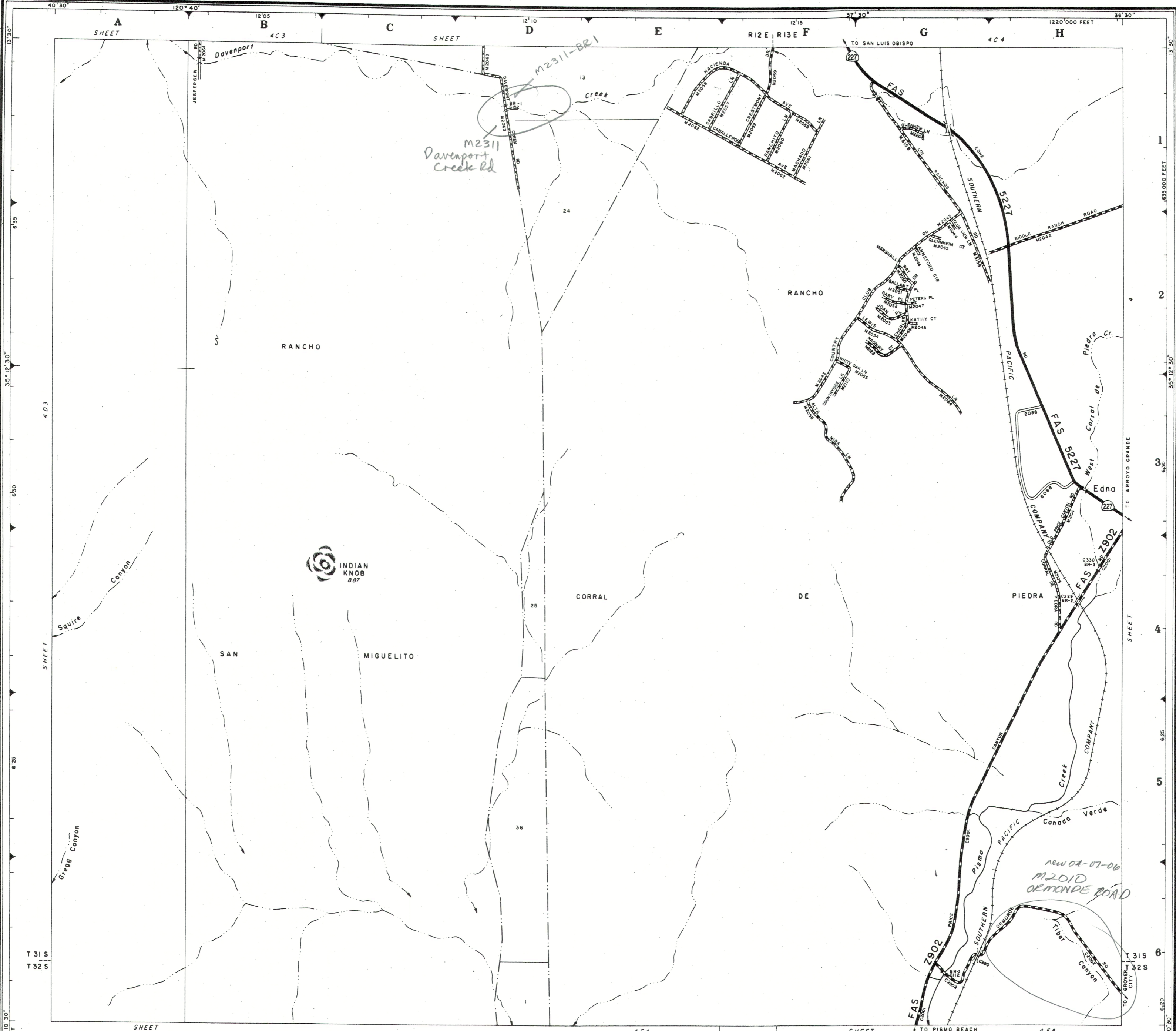
|  |                              |
|--|------------------------------|
|  | URBAN AREA BOUNDARY          |
|  | STATE BOUNDARY               |
|  | COUNTY BOUNDARY              |
|  | CITY BOUNDARY                |
|  | PARK OR RESERVATION BOUNDARY |
|  | STATE CAPITAL                |
|  | COUNTY SEAT                  |
|  | TOWN CENTER                  |
|  | MILITARY AIRPORT             |
|  | AIRFIELD OR LANDING STRIP    |
|  | AIRPORT COMPLETE FACILITIES  |



| DATE REVISED | CO. MAINT. SYSTEM |
|--------------|-------------------|
| 9-20-94      | CO. SELECT        |
| 9-13-91      | CITY SELECT       |
| 7-1-78       | FAP I             |
| 1-22-85      | FAS               |
| 1-2-85       | FAP II            |
|              | URBAN LIMIT       |
|              | FAU               |

Sheet 4D3 of 36

ARROYO GRANDE UA



SCALE IN MILES  
0 0.25 0.5  
50 100 200 300 400 500 METERS

STATE OF CALIFORNIA  
**DEPARTMENT OF TRANSPORTATION**  
IN COOPERATION WITH THE  
**U.S. DEPARTMENT OF TRANSPORTATION**  
**FEDERAL HIGHWAY ADMINISTRATION**  
AND THE COUNTIES

CALIFORNIA COORDINATE SYSTEM PROJECTION 1927 NAD  
10,000 FOOT GRID BASED ON CALIF. COORD. SYS. ZONE 9

FAS, FAP SYSTEM REPEALED DEC. 1991  
SELECT SYSTEM REPEALED JAN. 1, 1990

**ROAD SYSTEMS**

- 25 STATE HIGHWAY ROUTE NO.
- URBAN
- SELECT-ARTERIAL
- SELECT-COLLECTOR
- MINOR
- ALL OTHER ROADS
- FAS V234
- FEDERAL AID ROUTE NO.
- FAP-INTERSTATE, PASADENA, FARMERS, FARM SECONDARY, FAP-FOREST HIGHWAY

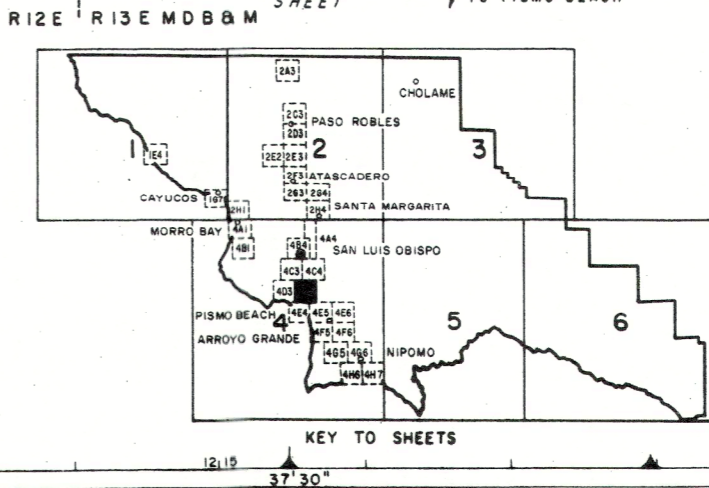
**LEGEND**

**SIGN ROUTES**

- INTERSTATE
- U.S.
- STATE
- COUNTY
- HIGHWAY BRIDGE
- FORD
- TUNNEL
- GRADE SEPARATION
- URBAN AREA BOUNDARY

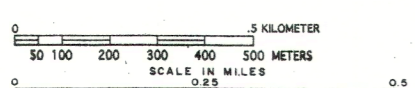
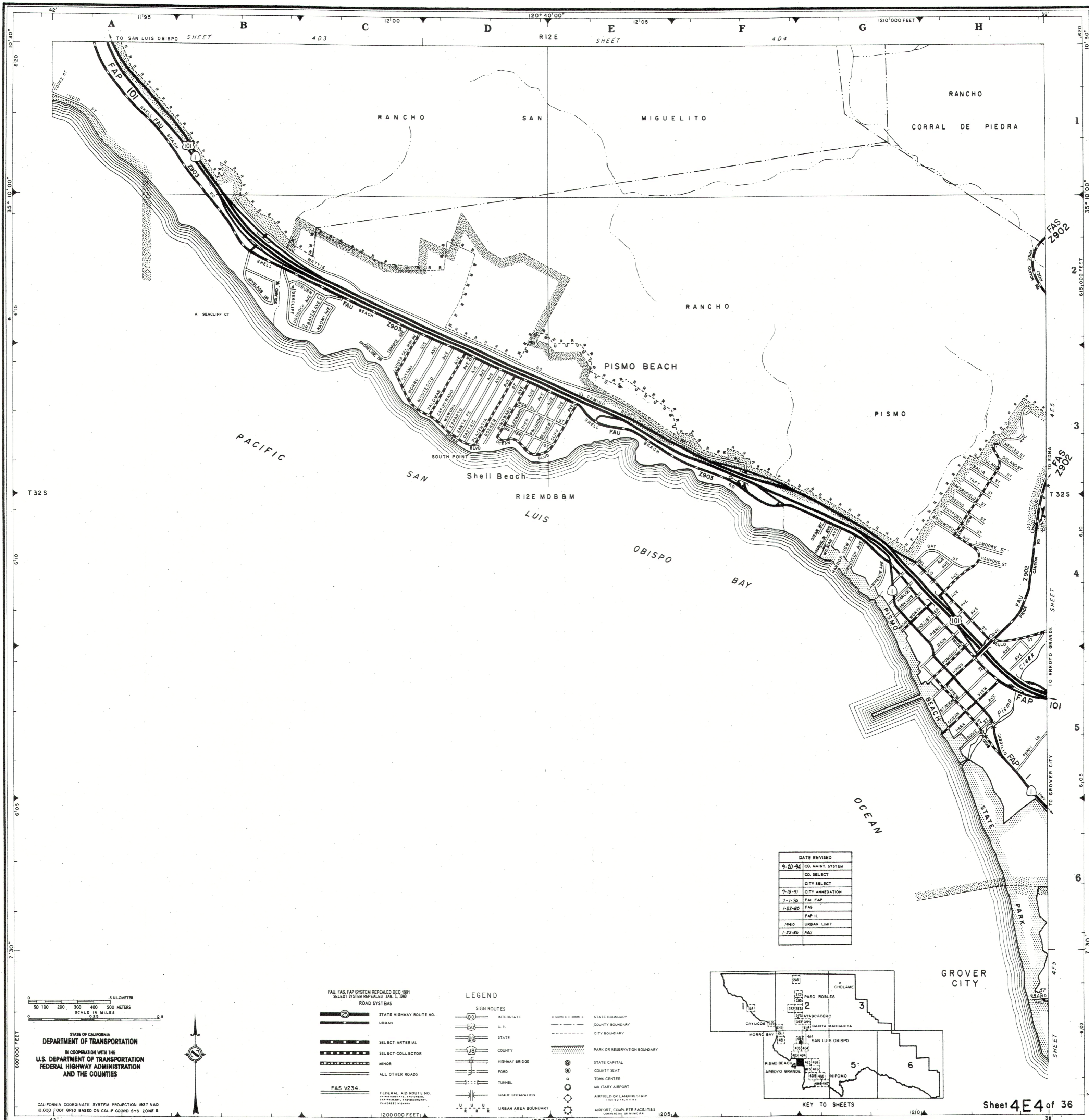
**BOUNDARIES**

- STATE BOUNDARY
- COUNTY BOUNDARY
- CITY BOUNDARY
- PARK OR RESERVATION BOUNDARY
- STATE CAPITAL
- COUNTY SEAT
- TOWN CENTER
- MILITARY AIRPORT
- AIRFIELD OR LANDING STRIP
- AIRPORT COMPLETE FACILITIES



| DATE REVISED |                   |
|--------------|-------------------|
| 9-20-94      | CO. MAINT. SYSTEM |
|              | CO. SELECT        |
|              | CITY SELECT       |
|              | CITY ANNEXATION   |
| 7-1-76       | FAS               |
| 7-1-76       | FAP II            |
| 1-12-77      | URBAN LIMIT       |

Sheet 4D4 of 36



STATE OF CALIFORNIA  
 DEPARTMENT OF TRANSPORTATION  
 IN COOPERATION WITH THE  
 U.S. DEPARTMENT OF TRANSPORTATION  
 FEDERAL HIGHWAY ADMINISTRATION  
 AND THE COUNTIES

CALIFORNIA COORDINATE SYSTEM PROJECTION 1927 NAD  
 10,000 FOOT GRID BASED ON CALIF COORD SYS ZONE 9

FAS, FAS, FAP SYSTEM REPEALED DEC 1991  
 SELECT SYSTEM REPEALED JAN. 1, 1980

ROAD SYSTEMS

|  |                         |
|--|-------------------------|
|  | STATE HIGHWAY ROUTE NO. |
|  | URBAN                   |
|  | SELECT-ARTERIAL         |
|  | SELECT-COLLECTOR        |
|  | MINOR                   |
|  | ALL OTHER ROADS         |
|  | FEDERAL AID ROUTE NO.   |

LEGEND

SIGN ROUTES

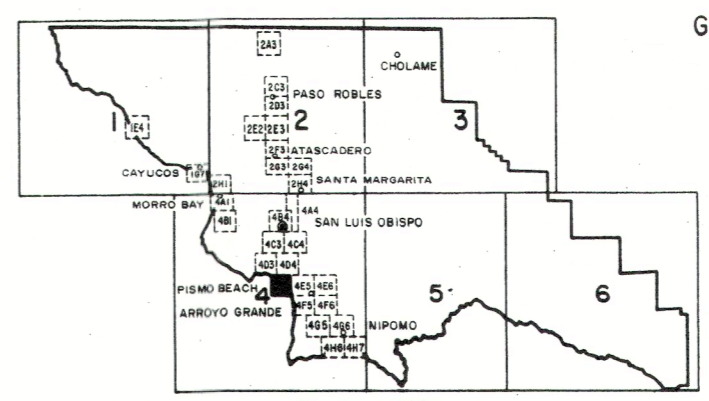
|  |                     |
|--|---------------------|
|  | INTERSTATE          |
|  | U. S.               |
|  | STATE               |
|  | COUNTY              |
|  | HIGHWAY BRIDGE      |
|  | FORD                |
|  | TUNNEL              |
|  | GRADE SEPARATION    |
|  | URBAN AREA BOUNDARY |

|  |                              |
|--|------------------------------|
|  | STATE BOUNDARY               |
|  | COUNTY BOUNDARY              |
|  | CITY BOUNDARY                |
|  | PARK OR RESERVATION BOUNDARY |
|  | STATE CAPITAL                |
|  | COUNTY SEAT                  |
|  | TOWN CENTER                  |
|  | MILITARY AIRPORT             |
|  | AIRFIELD OR LANDING STRIP    |
|  | AIRPORT, COMPLETE FACILITIES |

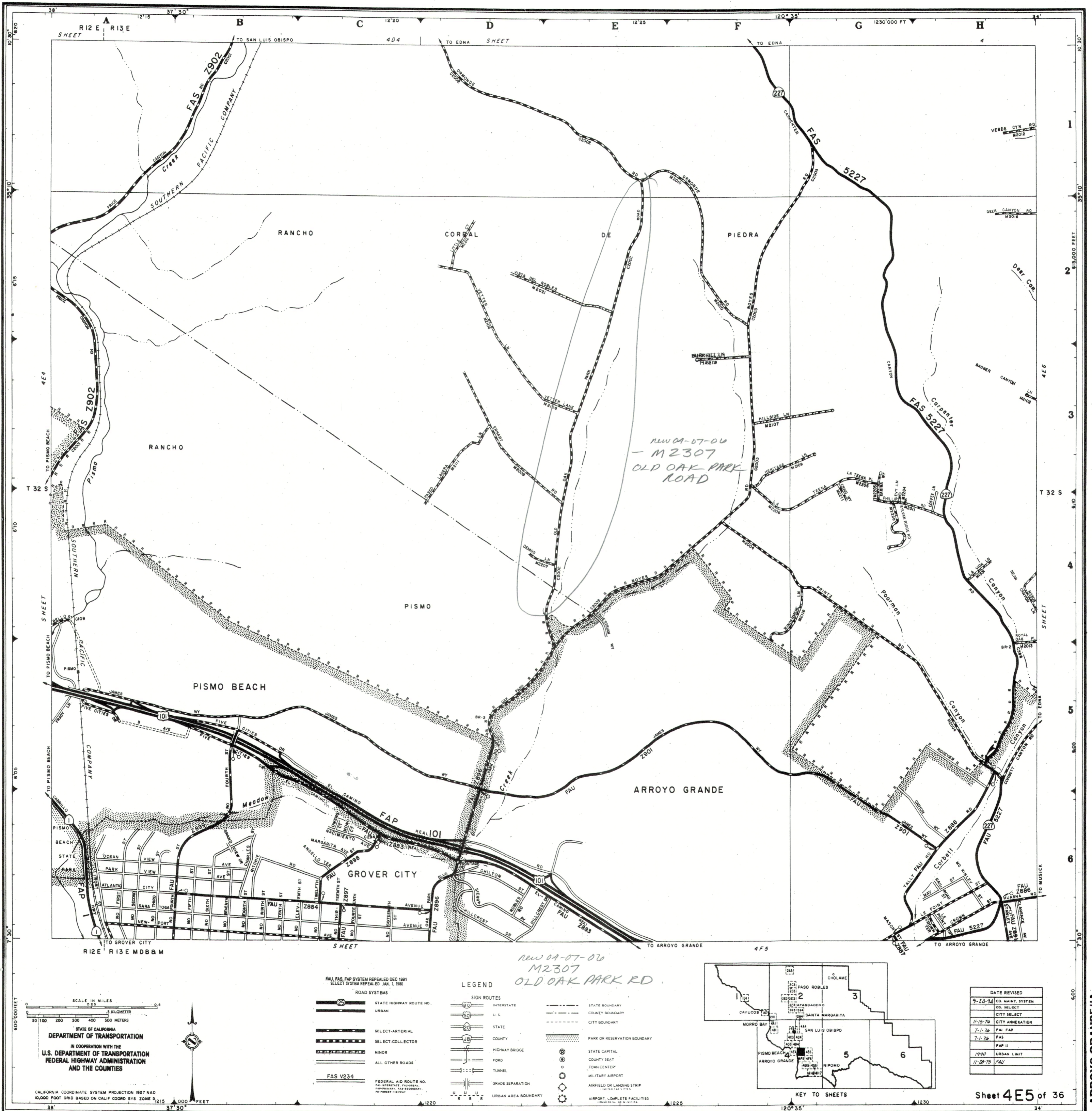
DATE REVISED

|         |                   |
|---------|-------------------|
| 9-20-94 | CO. MAINT. SYSTEM |
|         | CO. SELECT        |
|         | CITY SELECT       |
| 9-18-91 | CITY ANNEXATION   |
| 7-1-76  | FAS FAP           |
| 1-22-85 | FAS               |
|         | FAP II            |
| 1990    | URBAN LIMIT       |
| 1-22-85 | FAP               |



Sheet 4E4 of 36

ARROYO GRANDE UA



NEW 04-07-06  
M2307  
OLD OAK PARK RD

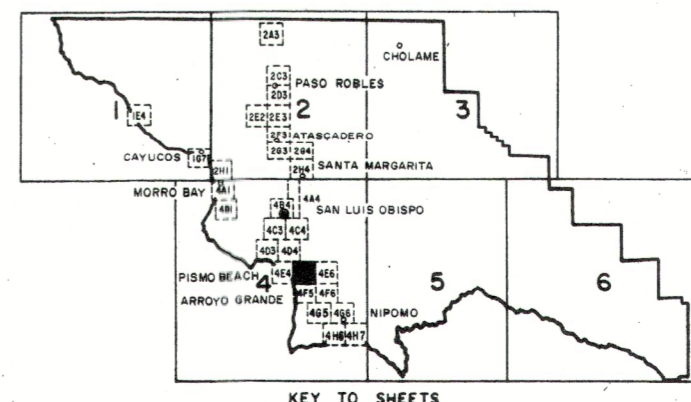
FAU, FAS, FAP SYSTEM REPEALED DEC 1991  
SELECT SYSTEM REPEALED JAN. 1, 1980

ROAD SYSTEMS

|  |                         |
|--|-------------------------|
|  | STATE HIGHWAY ROUTE NO. |
|  | URBAN                   |
|  | SELECT-ARTERIAL         |
|  | SELECT-COLLECTOR        |
|  | MINOR                   |
|  | ALL OTHER ROADS         |
|  | FEDERAL AID ROUTE NO.   |

LEGEND

|  |                     |  |                              |
|--|---------------------|--|------------------------------|
|  | INTERSTATE          |  | STATE BOUNDARY               |
|  | U. S.               |  | COUNTY BOUNDARY              |
|  | STATE               |  | CITY BOUNDARY                |
|  | COUNTY              |  | PARK OR RESERVATION BOUNDARY |
|  | HIGHWAY BRIDGE      |  | STATE CAPITAL                |
|  | FORD                |  | COUNTY SEAT                  |
|  | TUNNEL              |  | TOWN CENTER                  |
|  | GRADE SEPARATION    |  | MILITARY AIRPORT             |
|  | URBAN AREA BOUNDARY |  | AIRFIELD OR LANDING STRIP    |
|  |                     |  | AIRPORT, COMPLETE FACILITIES |



DATE REVISED

|          |                   |
|----------|-------------------|
| 9-20-94  | CO. MAINT. SYSTEM |
|          | CO. SELECT        |
|          | CITY SELECT       |
| 11-15-76 | CITY ANNEXATION   |
| 7-1-76   | FAS               |
| 7-1-76   | FAP II            |
| 1990     | URBAN LIMIT       |
| 11-28-75 | FAU               |

SCALE IN MILES  
0 100 200 300 400 500 METERS

STATE OF CALIFORNIA  
DEPARTMENT OF TRANSPORTATION  
IN COOPERATION WITH THE  
U.S. DEPARTMENT OF TRANSPORTATION  
FEDERAL HIGHWAY ADMINISTRATION  
AND THE COUNTIES

CALIFORNIA COORDINATE SYSTEM PROJECTION 1927 NAD  
10,000 FOOT GRID BASED ON CALIF. COORD. SYS. ZONE 215  
1220 1225 1230



**M2023 HUASNA ROAD**  
**M2305 WINDRIDGE PL.**

new# 04-07-06

STATE OF CALIFORNIA  
 DEPARTMENT OF TRANSPORTATION  
 IN COOPERATION WITH THE  
 U.S. DEPARTMENT OF TRANSPORTATION  
 FEDERAL HIGHWAY ADMINISTRATION  
 AND THE COUNTIES

CALIFORNIA COORDINATE SYSTEM PROJECTION 1927 NAD  
 10,000 FOOT GRID BASED ON CALIF. COORD. SYS. ZONE 5

600,000 FEET  
 0 100 200 300 400 500 METERS  
 SCALE IN MILES  
 0 25 50

LEGEND

ROAD SYSTEMS

- STATE HIGHWAY ROUTE NO.
- URBAN
- SELECT-ARTERIAL
- SELECT-COLLECTOR
- MINOR
- ALL OTHER ROADS
- FAS V234
- FEDERAL AID ROUTE NO.
- FAP-INTERSTATE, FAL-COUNTY, FAP-STATE, FAP-CITY, FAP-LOCAL

SIGN ROUTES

- INTERSTATE
- U.S.
- STATE
- COUNTY
- HIGHWAY BRIDGE
- FORD
- TUNNEL
- GRADE SEPARATION
- URBAN AREA BOUNDARY

STATE BOUNDARY

- COUNTY BOUNDARY
- CITY BOUNDARY
- PARK OR RESERVATION BOUNDARY
- STATE CAPITAL
- COUNTY SEAT
- TOWN CENTER
- MILITARY AIRPORT
- AIRFIELD OR LANDING STRIP
- AIRPORT, COMPLETE FACILITIES

DATE REVISED

|          |                   |
|----------|-------------------|
| 9-20-94  | CO. MAINT. SYSTEM |
|          | CO. SELECT        |
| 7-1-76   | CITY SELECT       |
| 12-16-74 | CITY ANNEXATION   |
| 7-1-76   | FAS FAP           |
|          | FAP II            |
| 1990     | URBAN LIMIT       |
| 11-28-75 | FAU               |

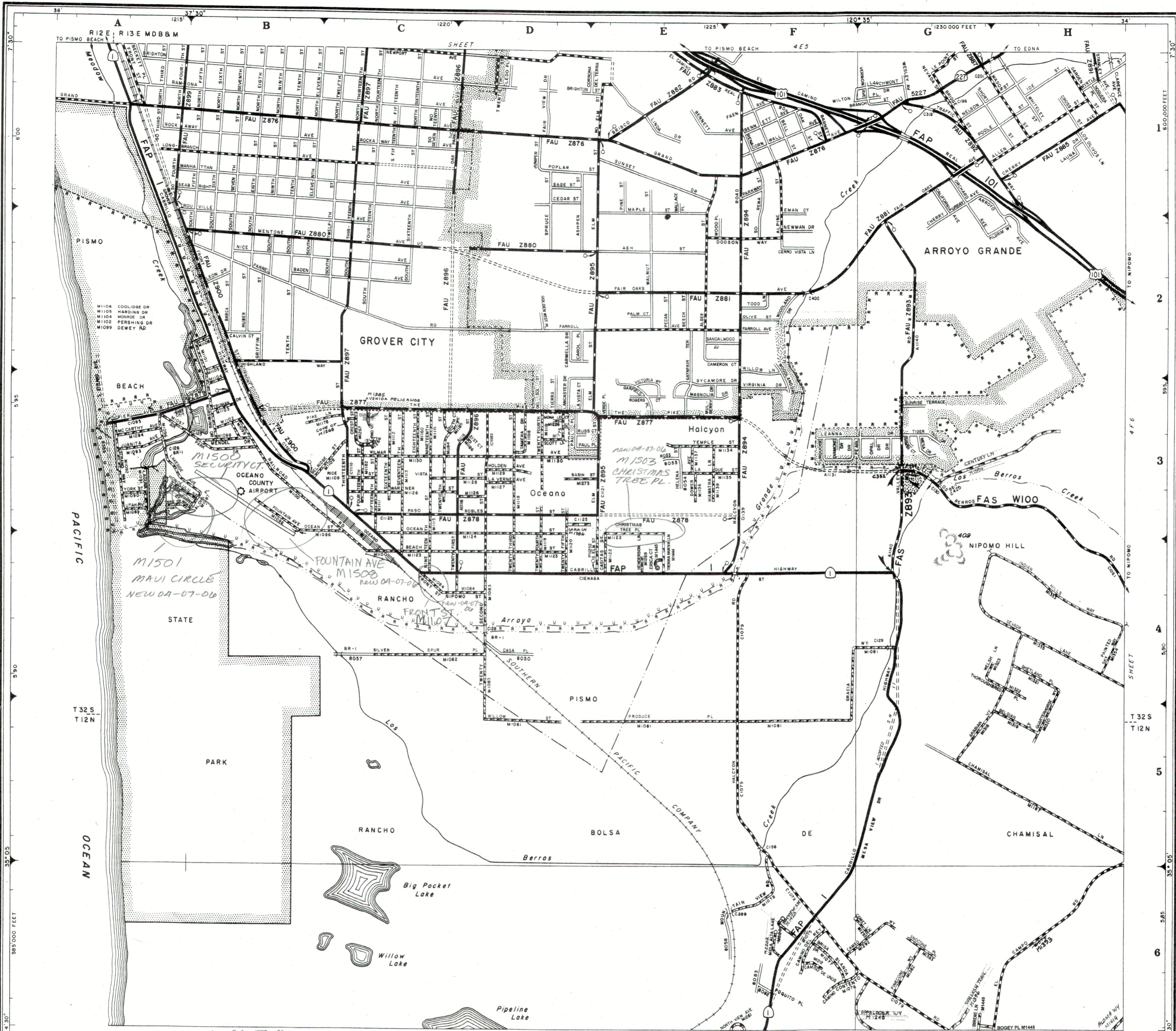
KEY TO SHEETS

Sheet 4E6 of 36

Revised 4-25-2001 or later  
 Revised 4-12-94

ROAD SYSTEM SAN LUIS OBISPO COUNTY CALIFORNIA

ARROYO GRANDE UA



NEW 04-07-06  
 M1500 SECURITY CT.  
 M1501 MAUI CIRCLE  
 M1503 CHRISTMAS TREE PL.

NEW 04-07-06  
 M1508 FOUNTAIN AVENUE  
 M1107 FRONT ST.

SCALE IN MILES  
 0 100 200 300 400 500 METERS  
 STATE OF CALIFORNIA  
 DEPARTMENT OF TRANSPORTATION  
 IN COOPERATION WITH THE  
 U.S. DEPARTMENT OF TRANSPORTATION  
 FEDERAL HIGHWAY ADMINISTRATION  
 AND THE COUNTIES

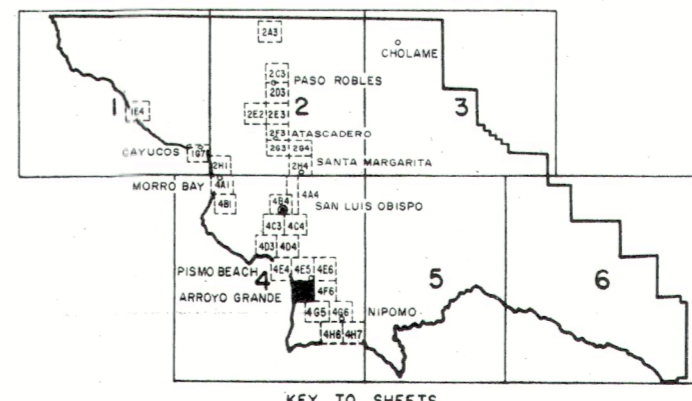


ROAD SYSTEMS

|  |   |
|--|---|
|  | STATE HIGHWAY ROUTE NO.                   |
|  | URBAN                                     |
|  | SELECT-ARTERIAL                           |
|  | SELECT-COLLECTOR                          |
|  | MINOR                                     |
|  | ALL OTHER ROADS                           |
|  | FEDERAL AID ROUTE NO.                     |
|  | FAS PRIMARY, FAS SECONDARY, FAS COLLECTOR |

LEGEND

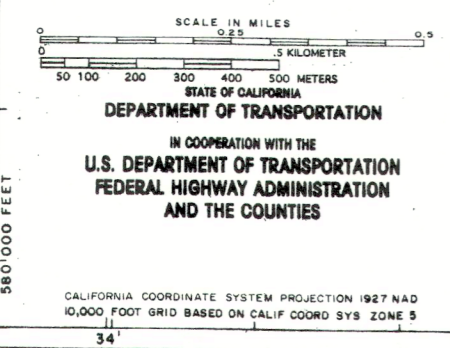
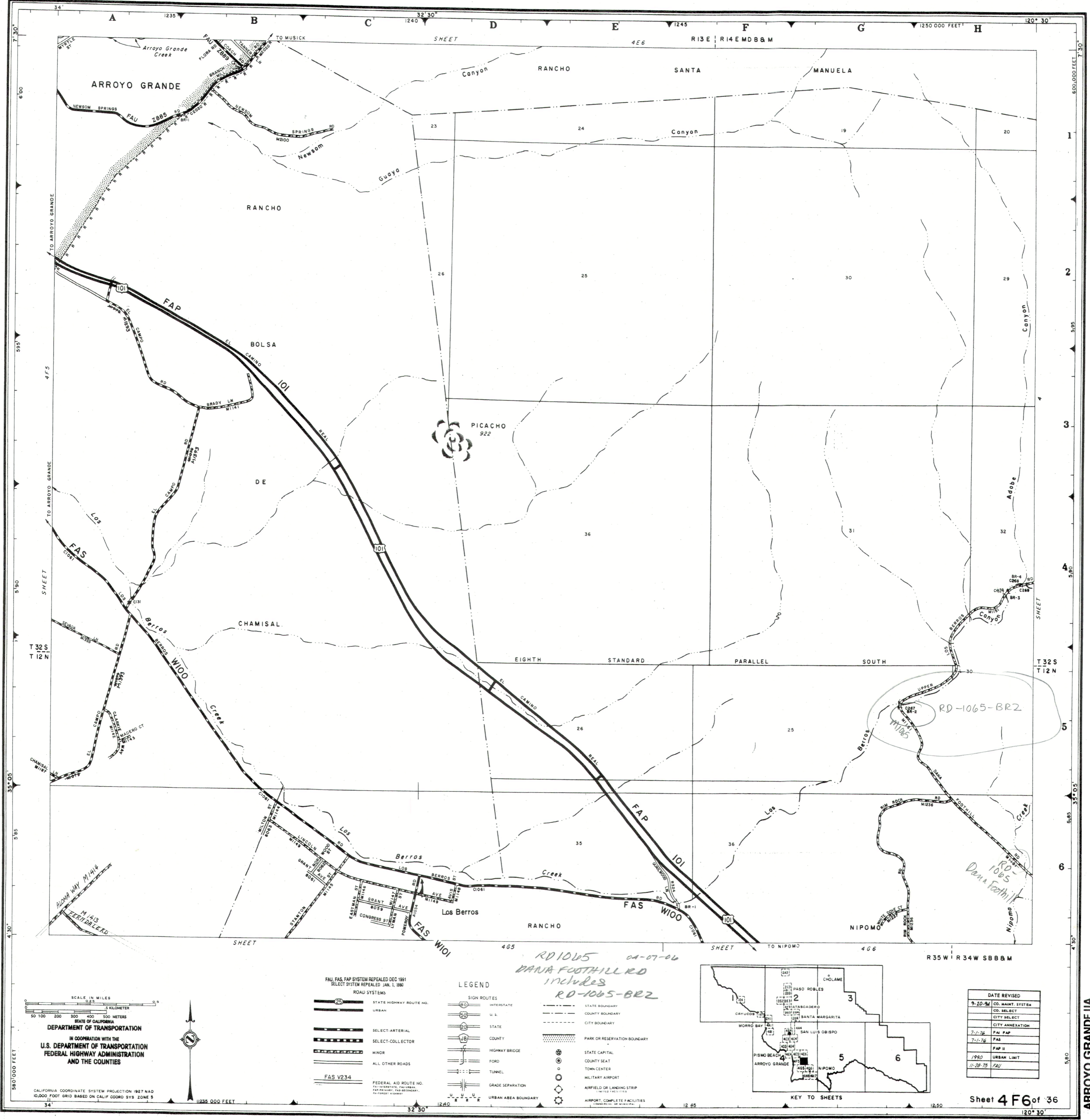
|  |                     |  |                              |
|--|---------------------|--|------------------------------|
|  | INTERSTATE          |  | STATE BOUNDARY               |
|  | U. S.               |  | CITY BOUNDARY                |
|  | COUNTY              |  | PARK OR RESERVATION BOUNDARY |
|  | HIGHWAY BRIDGE      |  | STATE CAPITAL                |
|  | FORD                |  | COUNTY SEAT                  |
|  | TUNNEL              |  | TOWN CENTER                  |
|  | GRADE SEPARATION    |  | MILITARY AIRPORT             |
|  | URBAN AREA BOUNDARY |  | AIRFIELD OR LANDING STRIP    |
|  |                     |  | AIRPORT, COMPLETE FACILITIES |



DATE REVISED

|          |                   |
|----------|-------------------|
| 9-20-94  | CO. MAINT. SYSTEM |
|          | CITY SELECT       |
| 12-16-74 | CITY ANNEXATION   |
| 7-1-76   | FAS FAP           |
|          | FAS               |
|          | FAP II            |
| 1990     | URBAN LIMIT       |
| 11-28-79 | FAU               |

ARROYO GRANDE UA



DEPARTMENT OF TRANSPORTATION  
IN COOPERATION WITH THE  
U.S. DEPARTMENT OF TRANSPORTATION  
FEDERAL HIGHWAY ADMINISTRATION  
AND THE COUNTIES

FAU, FAS, FAP SYSTEM REPEALED DEC 1991  
SELECT SYSTEM REPEALED JAN. 1, 1990

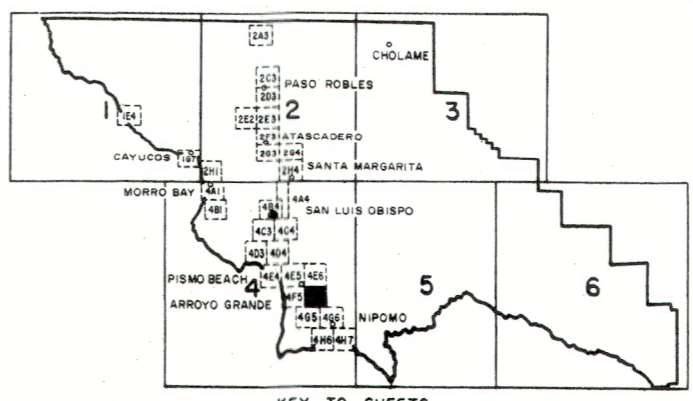
ROAD SYSTEMS

|  |  |
|--|--|
|  | STATE HIGHWAY ROUTE NO.  |
|  | URBAN  |
|  | SELECT-ARTERIAL  |
|  | SELECT-COLLECTOR   |
|  | MINOR  |
|  | ALL OTHER ROADS  |
|  | FAS V234   |
|  | FEDERAL AID ROUTE NO.<br>FAU-INTERSTATE, FAU-URBAN,<br>FAP-ARTERIAL, FAP-COLLECTOR,<br>FAP-OTHER |

LEGEND

|  |                     |  |                              |
|--|---------------------|--|------------------------------|
|  | INTERSTATE          |  | STATE BOUNDARY               |
|  | U. S.               |  | COUNTY BOUNDARY              |
|  | STATE               |  | CITY BOUNDARY                |
|  | COUNTY              |  | PARK OR RESERVATION BOUNDARY |
|  | HIGHWAY BRIDGE      |  | STATE CAPITAL                |
|  | FORD                |  | COUNTY SEAT                  |
|  | TUNNEL              |  | TOWN CENTER                  |
|  | GRADE SEPARATION    |  | MILITARY AIRPORT             |
|  | URBAN AREA BOUNDARY |  | AIRFIELD OR LANDING STRIP    |
|  |                     |  | AIRPORT, COMPLETE FACILITIES |

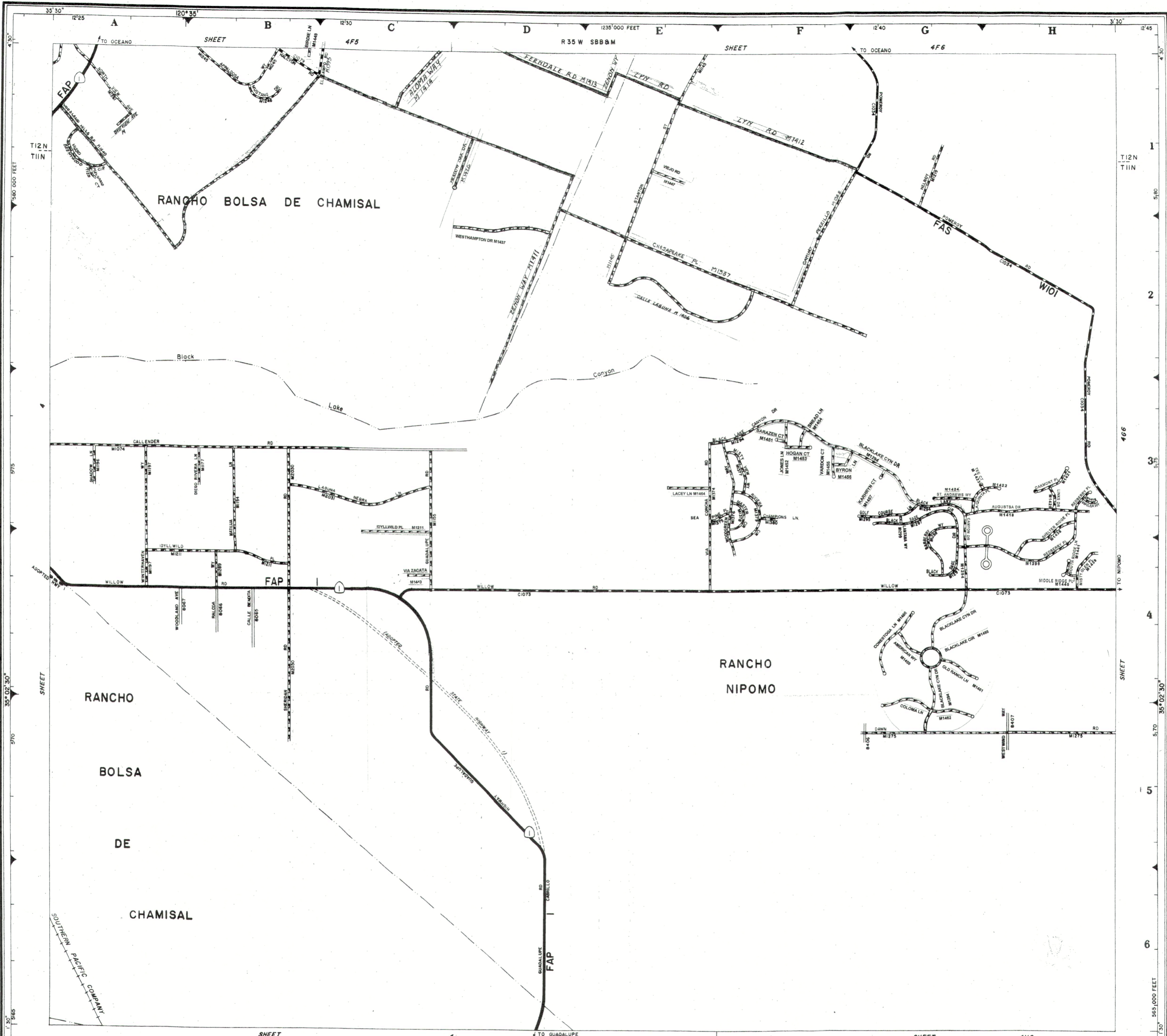
*RD 1065 01-07-06  
DANA FOOTHILL RD  
includes  
RD-1065-BR2*



| DATE REVISED |                   |
|--------------|-------------------|
| 9-20-94      | CO. MAINT. SYSTEM |
|              | CO. SELECT        |
|              | CITY SELECT       |
|              | CITY ANNEXATION   |
| 7-1-76       | FAS               |
| 7-1-76       | FAP II            |
| 1990         | URBAN LIMIT       |
| 11-28-75     | FAU               |

Sheet 4 F6 of 36

ARROYO GRANDE UA



SCALE IN MILES  
 0 100 200 300 400 500 METERS

STATE OF CALIFORNIA  
 DEPARTMENT OF TRANSPORTATION

IN COOPERATION WITH THE  
 U.S. DEPARTMENT OF TRANSPORTATION  
 FEDERAL HIGHWAY ADMINISTRATION  
 AND THE COUNTIES



FAS, FAS, FAP SYSTEM REPEALED DEC 1991  
 SELECT SYSTEM REPEALED JAN 1, 1980

ROAD SYSTEMS

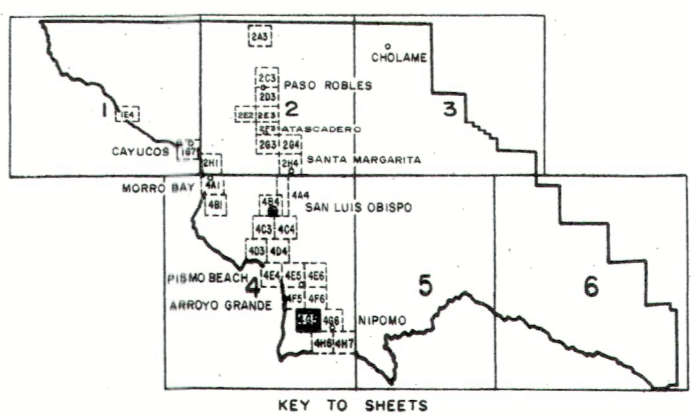
- STATE HIGHWAY ROUTE NO.
- URBAN
- SELECT SYSTEM REPEALED JAN. 1, 1980
- SELECT-ARTERIAL
- SELECT-COLLECTOR
- MINOR
- ALL OTHER ROADS
- FAS V234
- FEDERAL AID ROUTE NO.

LEGEND

SIGN ROUTES

- INTERSTATE
- U.S.
- STATE
- COUNTY
- HIGHWAY BRIDGE
- FORD
- TUNNEL
- GRADE SEPARATION
- URBAN AREA BOUNDARY

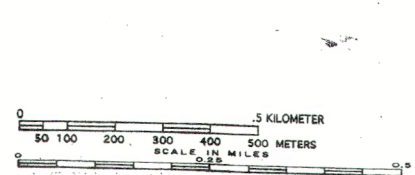
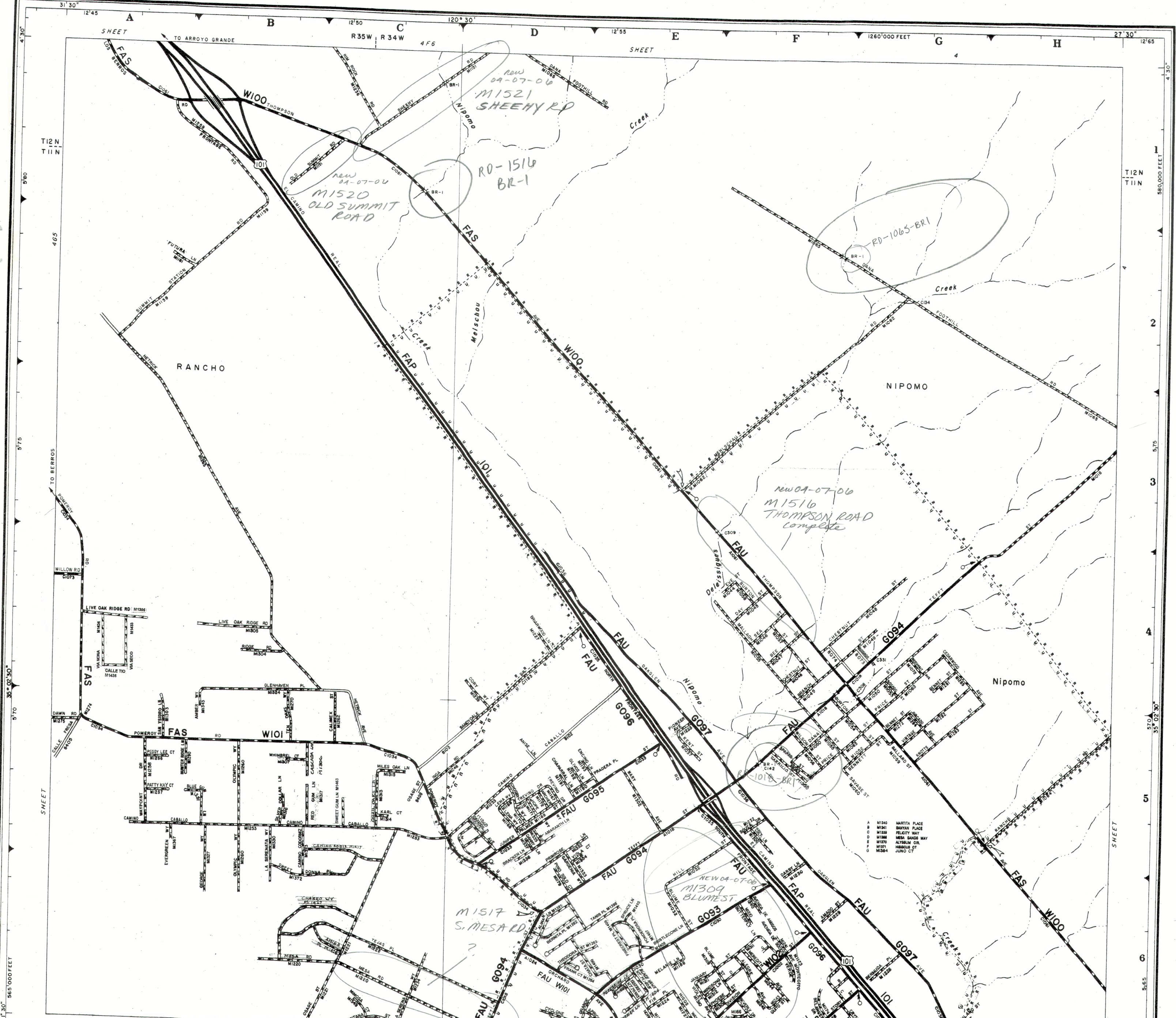
- STATE BOUNDARY
- COUNTY BOUNDARY
- CITY BOUNDARY
- PARK OR RESERVATION BOUNDARY
- STATE CAPITAL
- COUNTY SEAT
- TOWN CENTER
- MILITARY AIRPORT
- AIRFIELD OR LANDING STRIP LIMITED FACILITIES
- AIRPORT COMPLETE FACILITIES



| DATE REVISED |                   |
|--------------|-------------------|
| 9-20-74      | CO. MAINT. SYSTEM |
|              | CO. SELECT        |
|              | CITY SELECT       |
| 7-1-78       | FAS ANNEXATION    |
|              | FAS               |
|              | URBAN LIMIT       |

Sheet 4G5 of 36





STATE OF CALIFORNIA  
 DEPARTMENT OF TRANSPORTATION  
 IN COOPERATION WITH THE  
 U.S. DEPARTMENT OF TRANSPORTATION  
 FEDERAL HIGHWAY ADMINISTRATION  
 AND THE COUNTIES

CALIFORNIA COORDINATE SYSTEM PROJECTION 1927 MAD  
 10,000 FOOT GRID BASED ON CALIF. ZONE 927  
 1248 000 777

SHEET *new 04-07-06* R35W R34W S8B&M  
 M1520 OLD SUMMIT ROAD  
 M1517 S. MESARD  
 M1516 THOMPSON RD



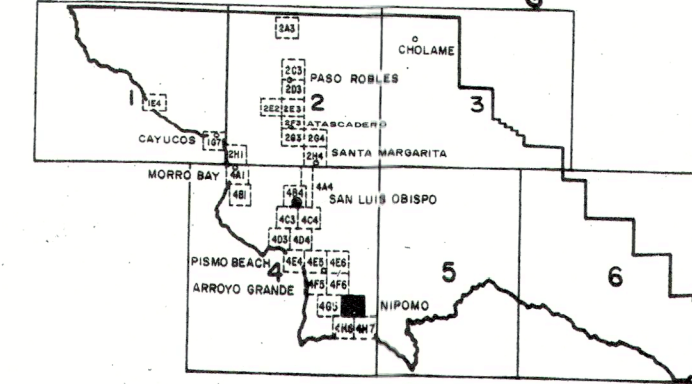
FAU, FAS, FAP SYSTEM REPEALED DEC 1991  
 SELECT SYSTEM REPEALED JAN. 1, 1985

| ROAD SYSTEMS | STATE HIGHWAY ROUTE NO.  |
|--------------|--|
|              | URBAN  |
|              | SELECT-ARTERIAL  |
|              | SELECT-COLLECTOR   |
|              | MINOR  |
|              | ALL OTHER ROADS  |
|              | FAS V234   |
|              | FEDERAL AID ROUTE NO.<br>FAU-TERRESTRIAL, FAS-RAIL,<br>FAP-PRIMARY, FAS-SECONDARY,<br>FAS-THIRDARY |

LEGEND

|  |   |
|--|---|
|  | SIGN ROUTES   |
|  | INTERSTATE  |
|  | U. S.   |
|  | STATE   |
|  | COUNTY  |
|  | HIGHWAY BRIDGE  |
|  | FORD  |
|  | TUNNEL  |
|  | GRADE SEPARATION  |
|  | URBAN AREA BOUNDARY                                     |
|  | STATE BOUNDARY  |
|  | COUNTY BOUNDARY   |
|  | CITY BOUNDARY   |
|  | PARK OR RESERVATION BOUNDARY                            |
|  | STATE CAPITAL   |
|  | COUNTY SEAT   |
|  | TOWN CENTER   |
|  | MILITARY AIRPORT  |
|  | AIRFIELD OR LANDING STRIP<br>LIMITED FACILITIES         |
|  | AIRPORT, COMPLETE FACILITIES<br>COMMERCIAL OR MUNICIPAL |

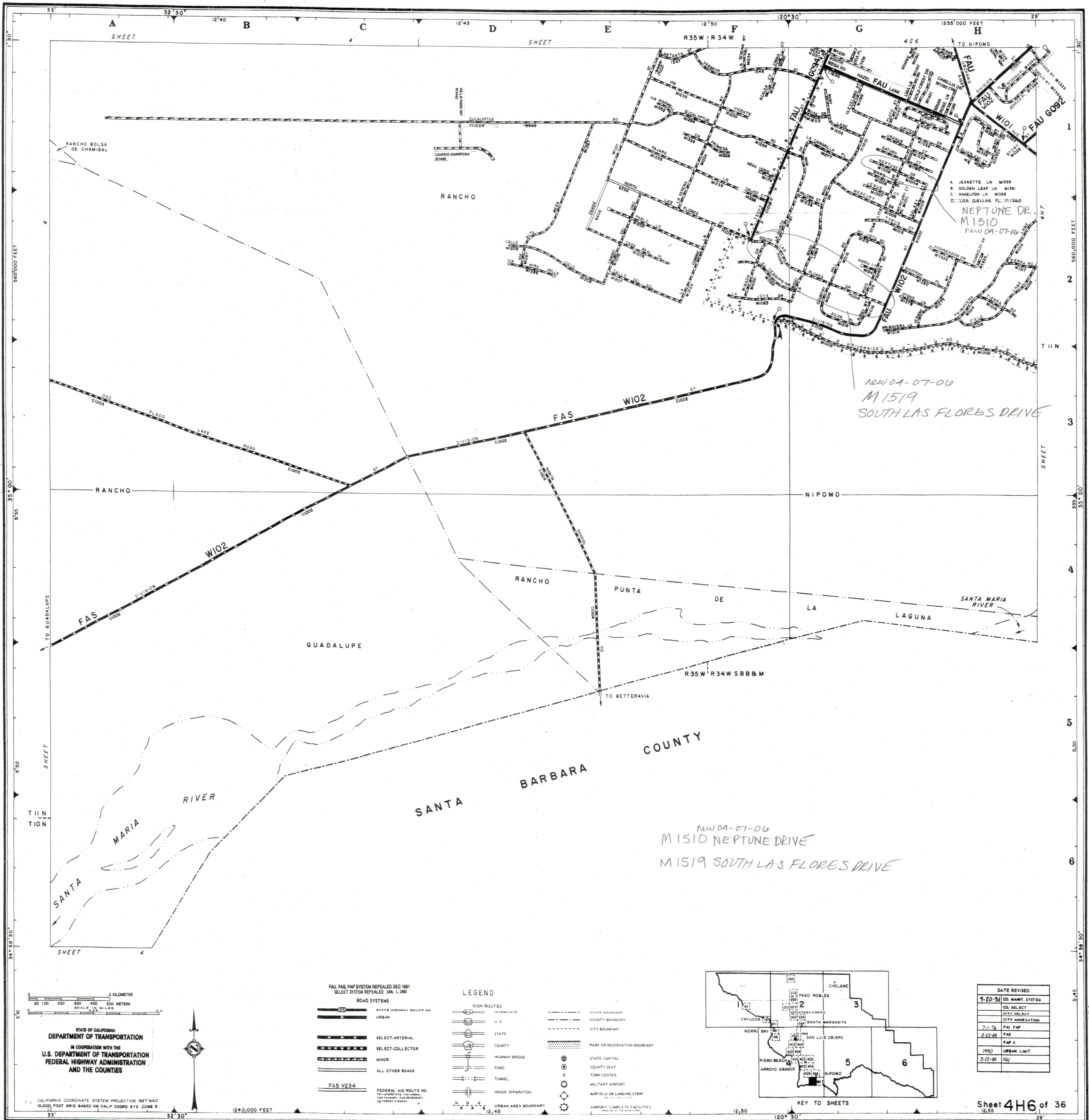
SHEET *new 04-07-06* R35W R34W S8B&M  
 M1309 BLUMEST  
 M1521 SHEEHY RD.  
*new 04-07-06*



| DATE REVISED | CD. MAINT. SYSTEM |
|--------------|-------------------|
| 3-20-94      | CD. MAINT. SYSTEM |
|              | CD. SELECT        |
|              | CITY SELECT       |
|              | CITY ANNEXATION   |
| 7-1-76       | FAU FAP           |
| 3-22-81      | FAS               |
|              | FAP II            |
| 1990         | URBAN LIMIT       |
| 3-22-83      | FAU               |


Sheet 466 of 36

NIPOMO URBAN AREA



NEW 04-07-00  
M 1519  
SOUTH LAS FLORES DRIVE

NEW 04-07-00  
M 1510 NEPTUNE DRIVE  
M 1519 SOUTH LAS FLORES DRIVE



STATE OF CALIFORNIA  
DEPARTMENT OF TRANSPORTATION  
IN COOPERATION WITH THE  
U.S. DEPARTMENT OF TRANSPORTATION  
FEDERAL HIGHWAY ADMINISTRATION  
AND THE COUNTIES

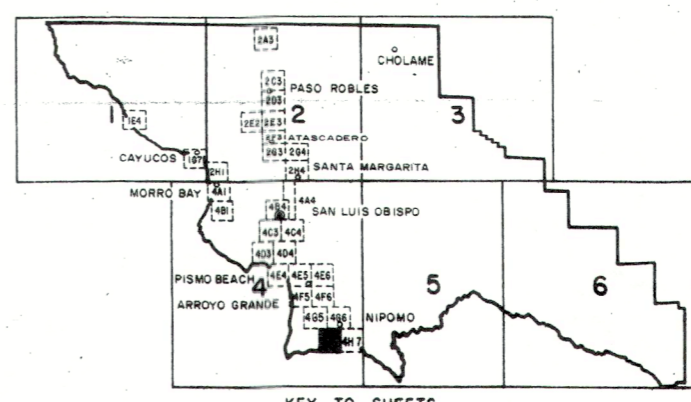
FAU, FAS, FAP SYSTEM REPEALED DEC 1991  
SELECT SYSTEM REPEALED JAN. 1, 1980

**ROAD SYSTEMS**

|  |  |
|--|--|
|  | STATE HIGHWAY ROUTE NO.  |
|  | URBAN  |
|  | SELECT-ARTERIAL  |
|  | SELECT-COLLECTOR   |
|  | MINOR  |
|  | ALL OTHER ROADS  |
|  | FEDERAL AID ROUTE NO.<br>FAU-INTERSTATE, FAU-URBAN,<br>FAP-INTERSTATE, FAP-URBAN,<br>FAP-FEDERAL, FAP-RESERVED,<br>FAP-FORST HIGHWAY |

**LEGEND**

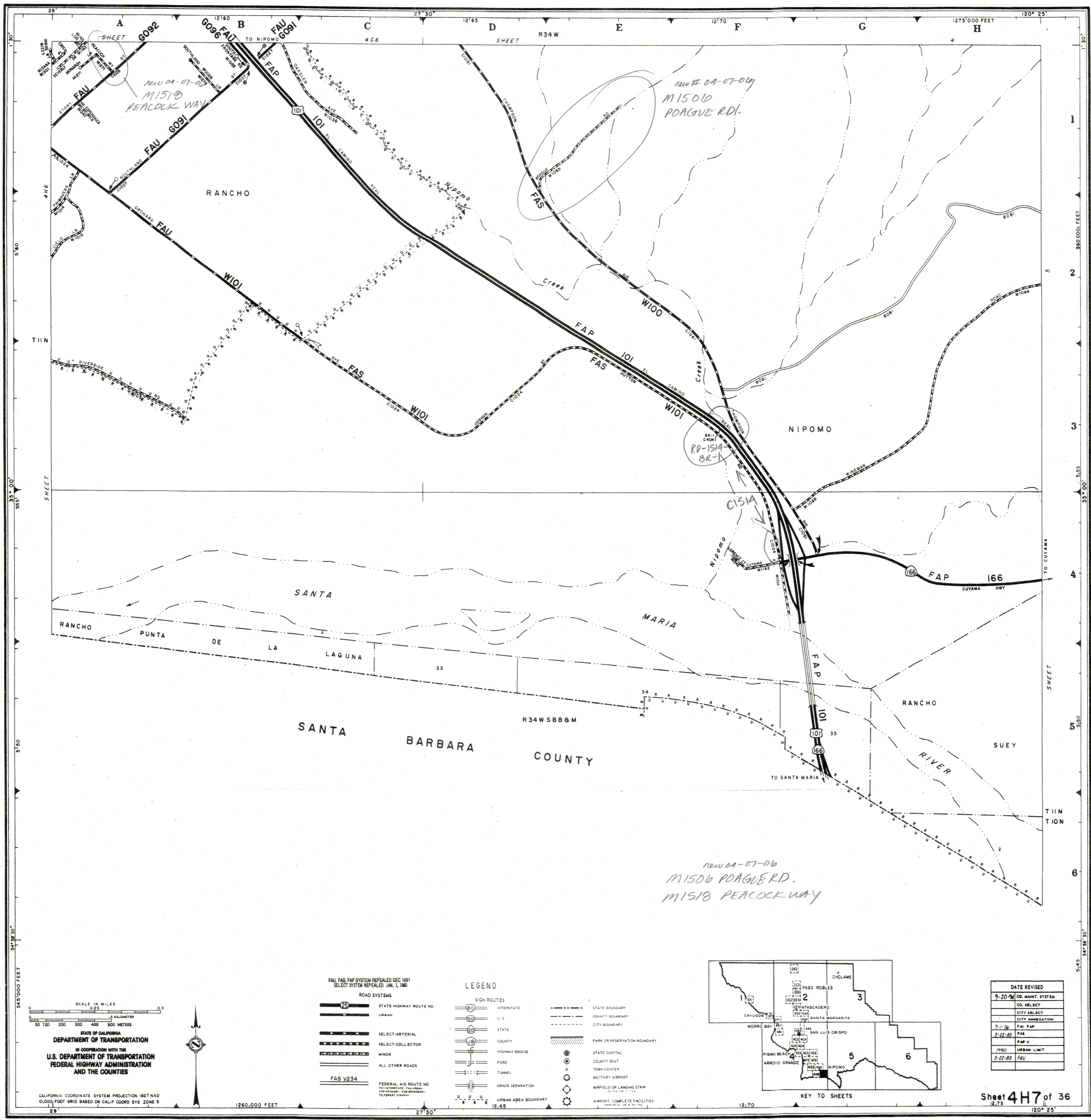
|  |                     |  |                              |
|--|---------------------|--|------------------------------|
|  | INTERSTATE          |  | STATE BOUNDARY               |
|  | U. S.               |  | COUNTY BOUNDARY              |
|  | STATE               |  | CITY BOUNDARY                |
|  | COUNTY              |  | PARK OR RESERVATION BOUNDARY |
|  | HIGHWAY BRIDGE      |  | STATE CAPITAL                |
|  | FORD                |  | COUNTY SEAT                  |
|  | TUNNEL              |  | TOWN CENTER                  |
|  | GRADE SEPARATION    |  | MILITARY AIRPORT             |
|  | URBAN AREA BOUNDARY |  | AIRFIELD OR LANDING STRIP    |
|  |                     |  | AIRPORT, COMPLETE FACILITIES |



KEY TO SHEETS

| DATE REVISED |                   |
|--------------|-------------------|
| 9-20-91      | CO. MAINT. SYSTEM |
|              | CO. SELECT        |
|              | CITY SELECT       |
|              | CITY ANNEXATION   |
| 7-1-76       | FAU FAP           |
| 3-22-83      | FAS               |
|              | FAP II            |
| 1990         | URBAN LIMIT       |
| 3-22-83      | FAU               |

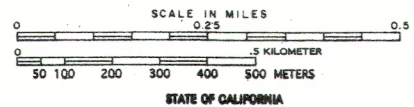
NIPOMO URBAN AREA



new 04-07-00  
M1518  
PEACOCK WAY

new 04-07-00  
M1506  
POAGUE RD.

new 04-07-00  
M1506 POAGUE RD.  
M1518 PEACOCK WAY



STATE OF CALIFORNIA  
DEPARTMENT OF TRANSPORTATION  
IN COOPERATION WITH THE  
U.S. DEPARTMENT OF TRANSPORTATION  
FEDERAL HIGHWAY ADMINISTRATION  
AND THE COUNTIES

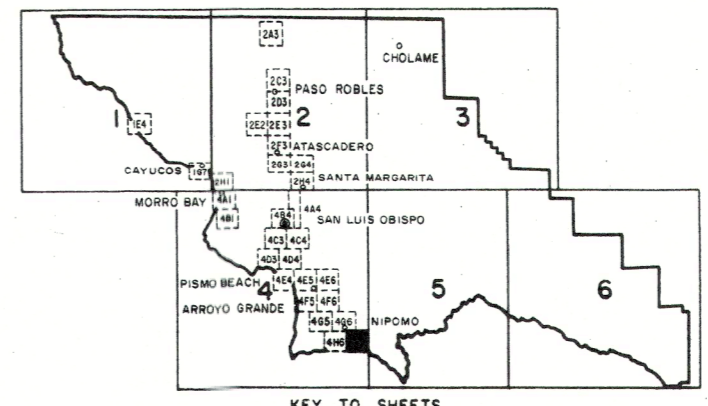
CALIFORNIA COORDINATE SYSTEM PROJECTION 1987 NAD  
10,000 FOOT GRID BASED ON CALIF COORD SYS ZONE 9

FAU, FAS, FAP SYSTEM REPEALED DEC 1991  
SELECT SYSTEM REPEALED JAN. 1, 1990

| ROAD SYSTEMS |                         |
|--------------|-------------------------|
|              | STATE HIGHWAY ROUTE NO. |
|              | URBAN                   |
|              | SELECT-ARTERIAL         |
|              | SELECT-COLLECTOR        |
|              | MINOR                   |
|              | ALL OTHER ROADS         |
|              | FAS V234                |
|              | FEDERAL AID ROUTE NO.   |
|              | FAS-PRIMARY             |
|              | FAS-SECONDARY           |
|              | FAS-TERTIARY            |

LEGEND

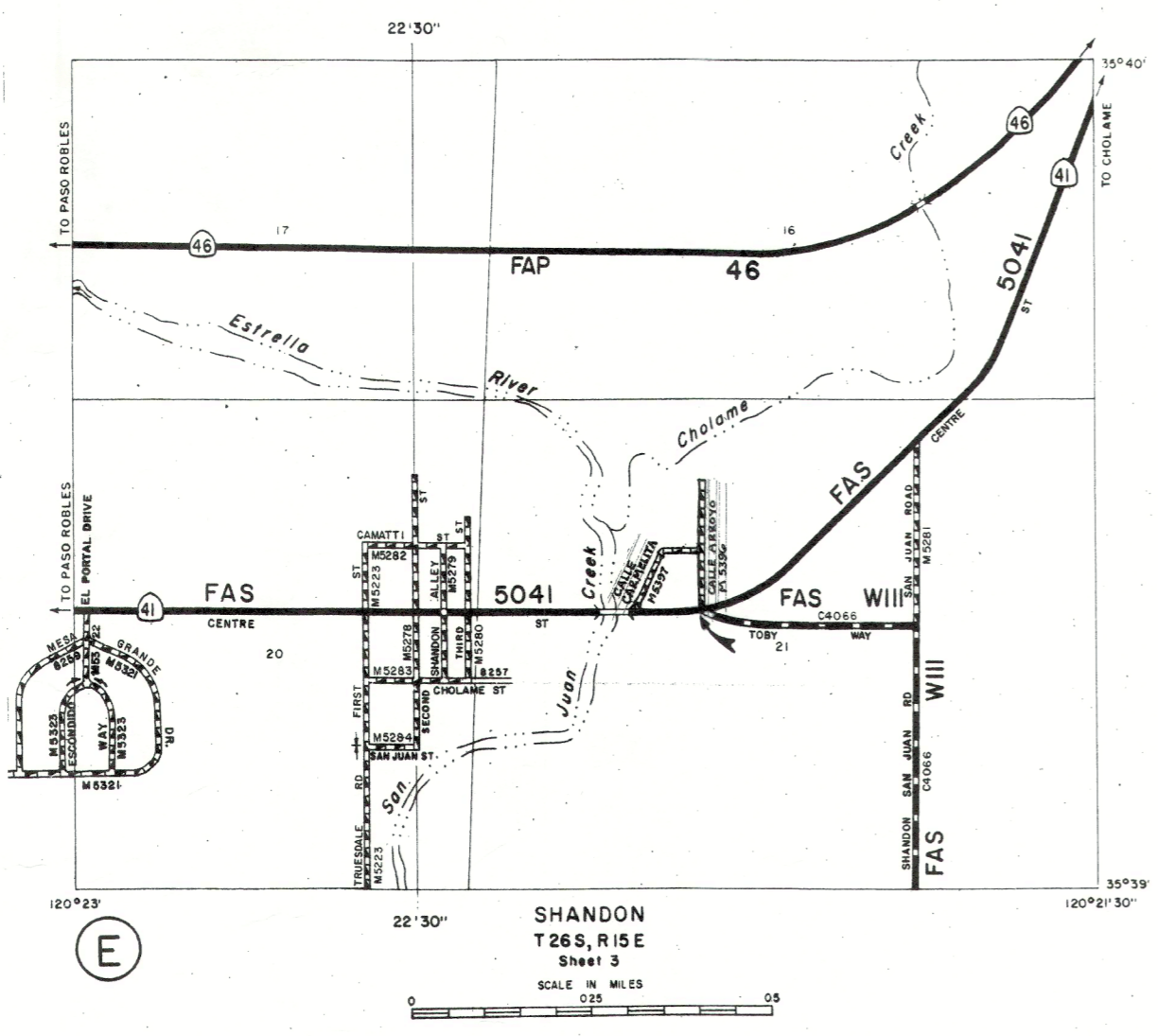
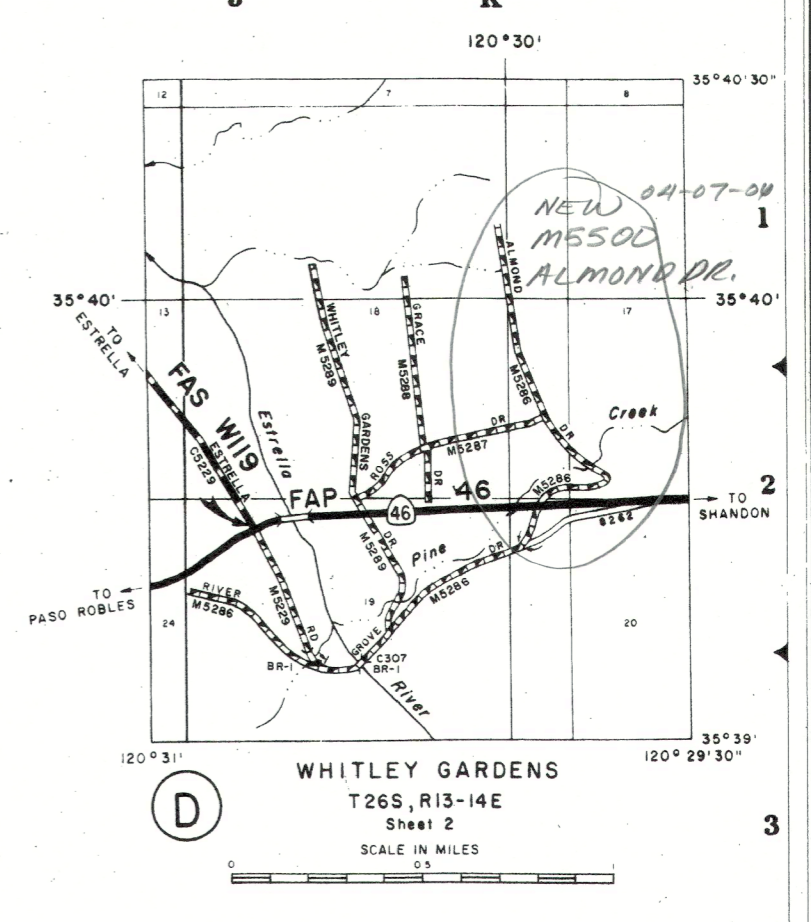
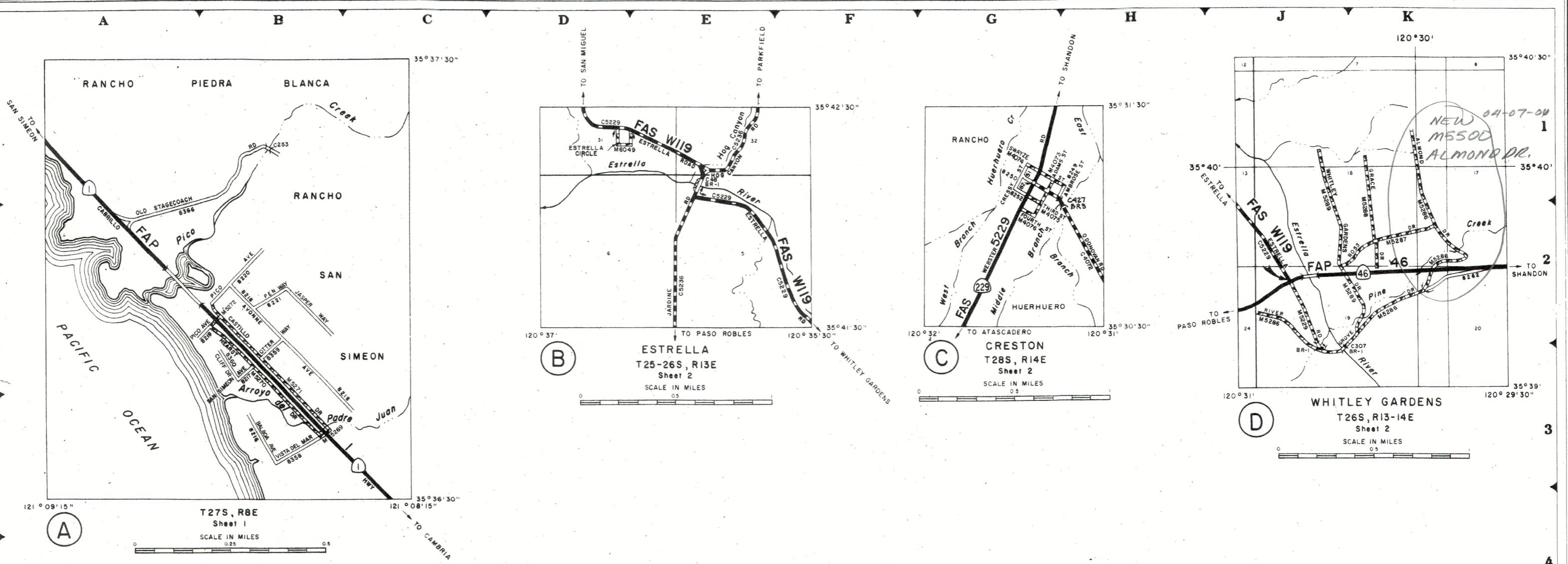
| SIGN ROUTES |                              |
|-------------|------------------------------|
|             | INTERSTATE                   |
|             | U.S.                         |
|             | STATE                        |
|             | COUNTY                       |
|             | HIGHWAY BRIDGE               |
|             | FORD                         |
|             | TUNNEL                       |
|             | GRADE SEPARATION             |
|             | URBAN AREA BOUNDARY          |
|             | STATE BOUNDARY               |
|             | COUNTY BOUNDARY              |
|             | CITY BOUNDARY                |
|             | PARK OR RESERVATION BOUNDARY |
|             | STATE CAPITAL                |
|             | COUNTY SEAT                  |
|             | TOWN CENTER                  |
|             | MILITARY AIRPORT             |
|             | AIRFIELD OR LANDING STRIP    |
|             | AIRPORT COMPLETE FACILITIES  |



| DATE REVISED |                   |
|--------------|-------------------|
| 9-20-90      | CO. MAINT. SYSTEM |
|              | CO. SELECT        |
|              | CITY SELECT       |
|              | CITY ANNEXATION   |
| 7-1-76       | FAS               |
| 5-11-83      | FAP II            |
| 1990         | URBAN LIMIT       |
| 3-27-83      | FAU               |

Sheet 4H7 of 36  
12.175

NIPOMO URBAN AREA



NEW-04-07-00  
M5500  
ALMOND DRIVE

STATE OF CALIFORNIA  
DEPARTMENT OF TRANSPORTATION  
IN COOPERATION WITH THE  
U.S. DEPARTMENT OF TRANSPORTATION  
FEDERAL HIGHWAY ADMINISTRATION  
AND THE COUNTIES

FAU, FAS, FAP SYSTEM REPEALED DEC 1991  
SELECT SYSTEM REPEALED JAN. 1, 1990

**ROAD SYSTEMS**

- STATE HIGHWAY ROUTE NO.
- SELECT-ARTERIAL
- SELECT-COLLECTOR
- MINOR
- ALL OTHER ROADS
- FAS V234
- FEDERAL AID ROUTE NO.

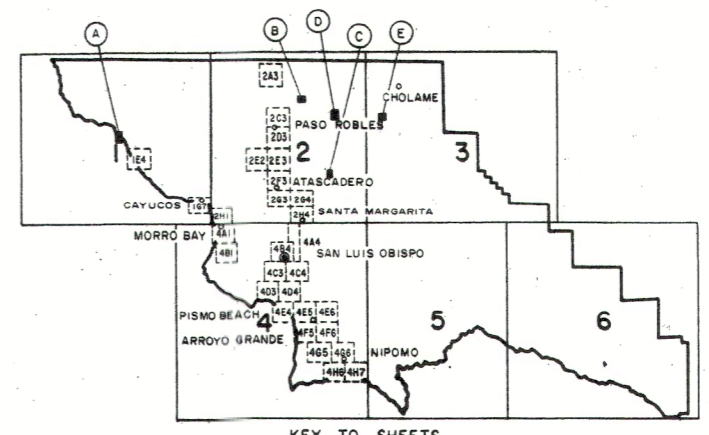
**LEGEND**

**SIGN ROUTES**

- INTERSTATE
- U. S.
- STATE
- COUNTY
- HIGHWAY BRIDGE
- FORD
- TUNNEL
- GRADE SEPARATION
- URBAN AREA BOUNDARY

**BOUNDARIES**

- STATE BOUNDARY
- COUNTY BOUNDARY
- CITY BOUNDARY
- PARK OR RESERVATION BOUNDARY
- STATE CAPITAL
- COUNTY SEAT
- TOWN CENTER
- MILITARY AIRPORT
- AIRFIELD OR LANDING STRIP
- AIRPORT, COMPLETE FACILITIES



| DATE REVISED |                   |
|--------------|-------------------|
| 9-20-74      | CO. MAINT. SYSTEM |
|              | CO. SELECT        |
|              | CITY SELECT       |
| 7-7-76       | CITY AMMUNITION   |
|              | FAS V234          |
|              | FAS II            |
|              | URBAN LIMIT       |