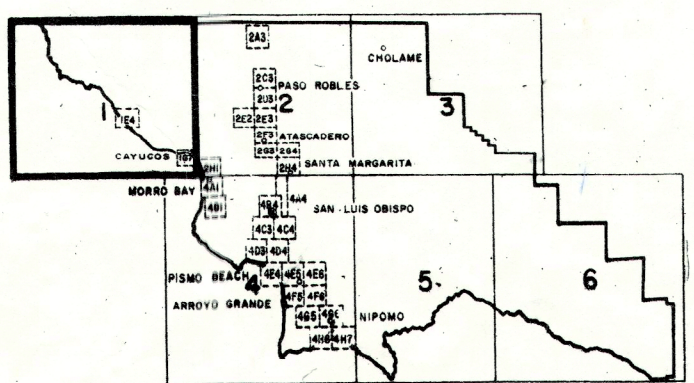
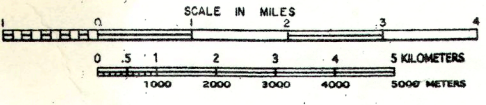


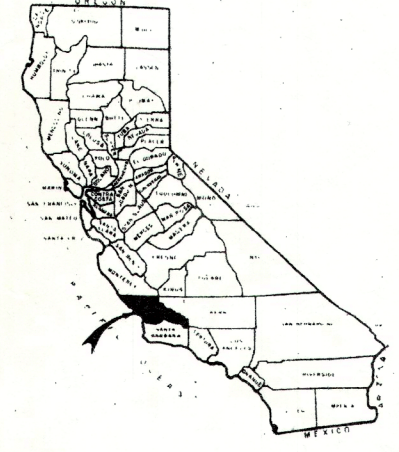
2006
NPS MAPS

SAN LUIS OBISPO COUNTY CALIFORNIA

STATE OF CALIFORNIA
DEPARTMENT OF TRANSPORTATION
IN COOPERATION WITH THE
U.S. DEPARTMENT OF TRANSPORTATION
FEDERAL HIGHWAY ADMINISTRATION
AND THE COUNTIES



DATE REVISED	
9-20-94	CO. MAINT. SYSTEM
	CO. SELECT
	CITY SELECT
	CITY AMMENDATION
7-17-79	FAL FAP
	FAS
	FAP II
1930	URBAN LIMIT



CALIFORNIA COORDINATE SYSTEM PROJECTION 1927 NAD
10,000 FOOT GRID BASED ON CALIF COORD SYS ZONE 5

ROAD SYSTEM

SAN LUIS OBISPO COUNTY CALIFORNIA

Revised 5-18-2006 *Cam Cambria* Revised 0-1-07

Sheet 1 of 36

LEGEND
ROAD SYSTEMS

- STATE HIGHWAY ROUTE NO.
- URBAN
- SELECT-ARTERIAL
- SELECT-COLLECTOR
- MINOR
- ALL OTHER ROADS

FAS V234
FEDERAL AID ROUTE NO.
FAS-INTERSTATE, FAS-URBAN,
FAS-PRIMARY, FAS-SECONDARY,
FAS-THIRD CLASS

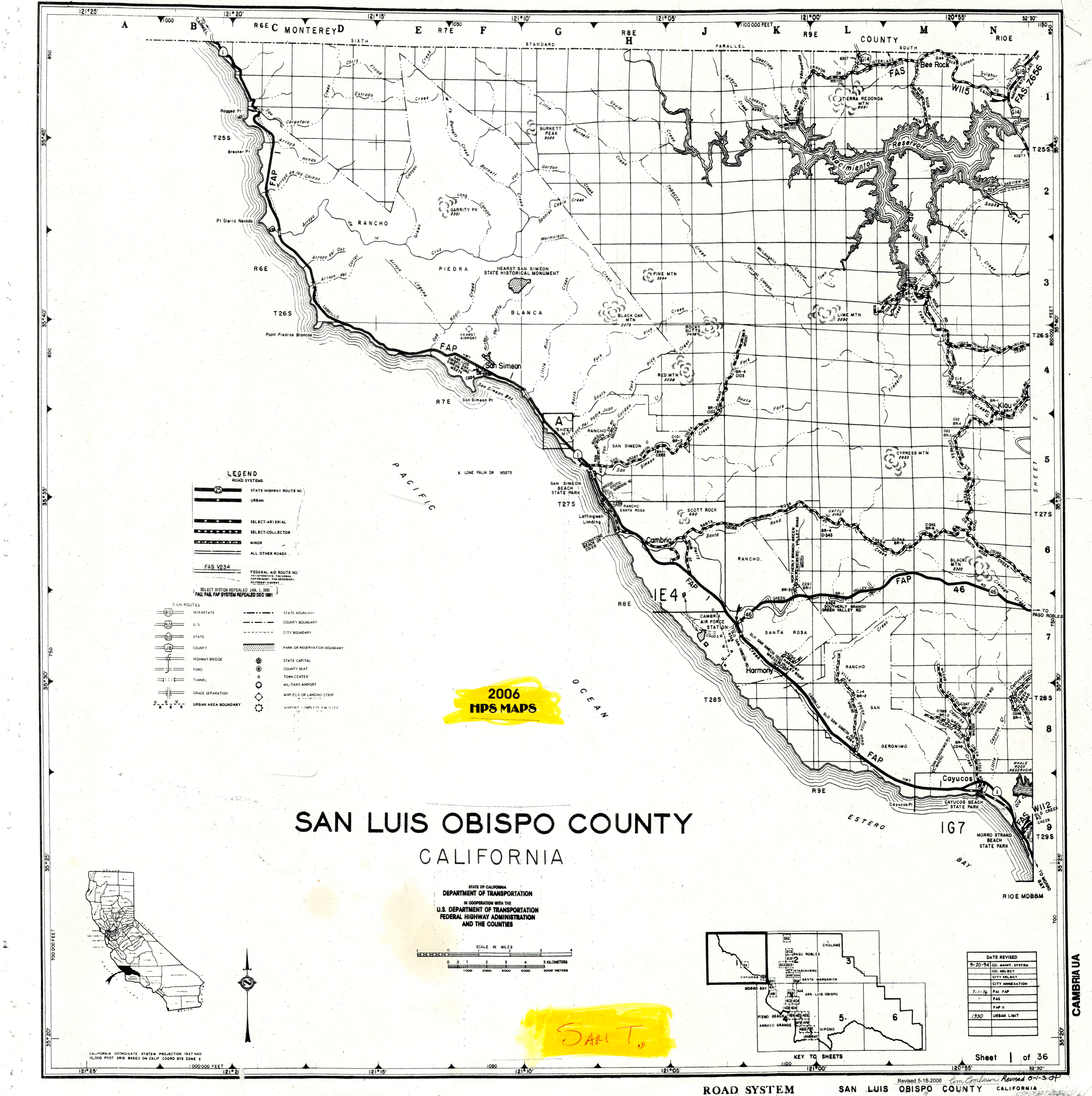
SELECT SYSTEM REPEALED JAN. 1, 1980
FAU, FAL, FAP SYSTEM REPEALED DEC 1991


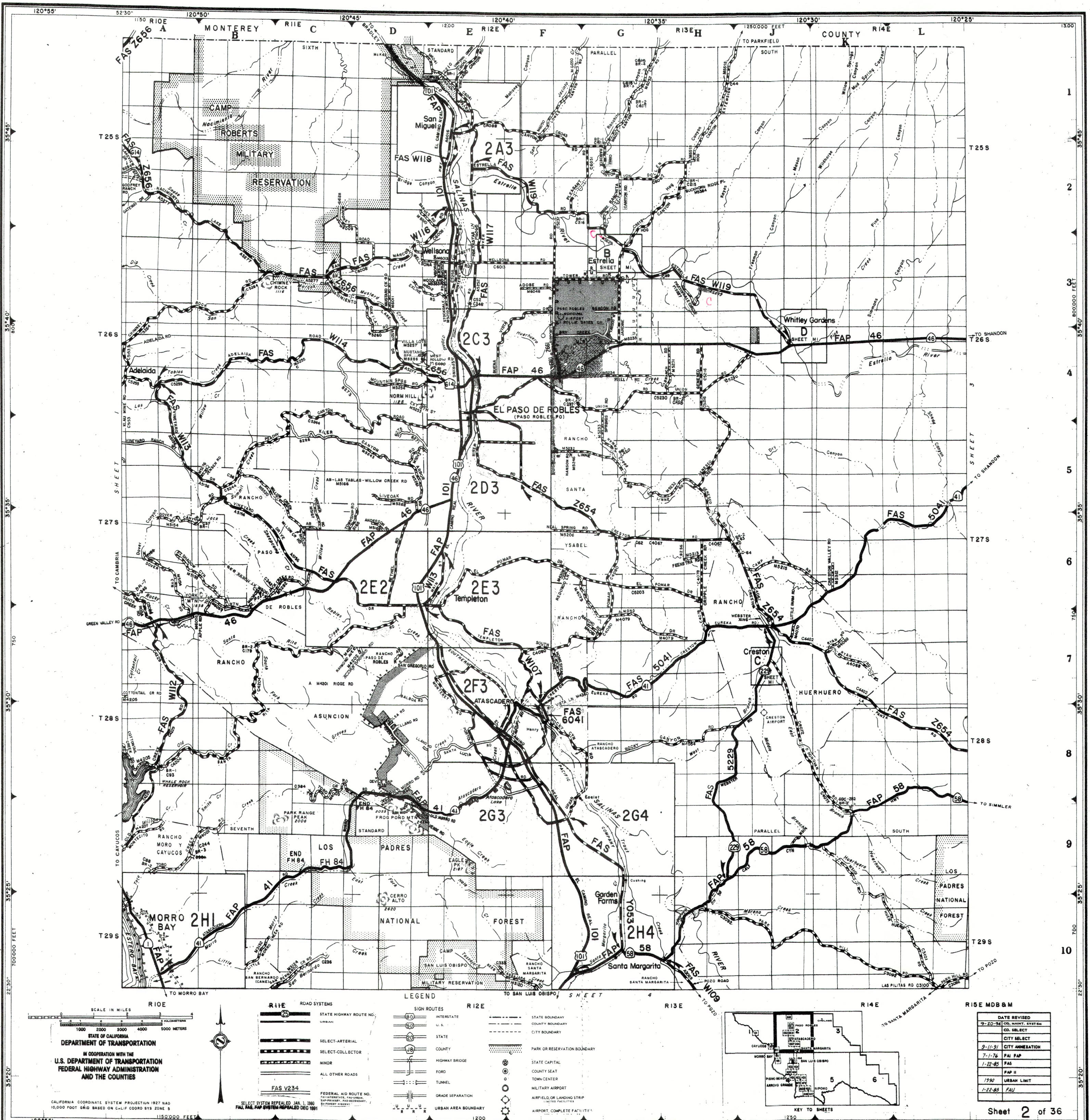
SIGN ROUTES

- INTERSTATE
- U.S.
- STATE
- COUNTY
- HIGHWAY BRIDGE
- FORD
- TUNNEL
- GRADE SEPARATION
- URBAN AREA BOUNDARY

STATE BOUNDARY

- COUNTY BOUNDARY
- CITY BOUNDARY
- PARK OR RESERVATION BOUNDARY
- STATE CAPITAL
- COUNTY SEAT
- TOWN CENTER
- MILITARY AIRPORT
- AIRFIELD OR LANDING STRIP
- AIRPORT (COMPLETE TO FAULTS)





STATE OF CALIFORNIA
 DEPARTMENT OF TRANSPORTATION
 IN COOPERATION WITH THE
 U.S. DEPARTMENT OF TRANSPORTATION
 FEDERAL HIGHWAY ADMINISTRATION
 AND THE COUNTIES

CALIFORNIA COORDINATE SYSTEM PROJECTION 1927 NAD
 10,000 FOOT GRID BASED ON CALIF COORD SYS ZONE 5

ROAD SYSTEMS

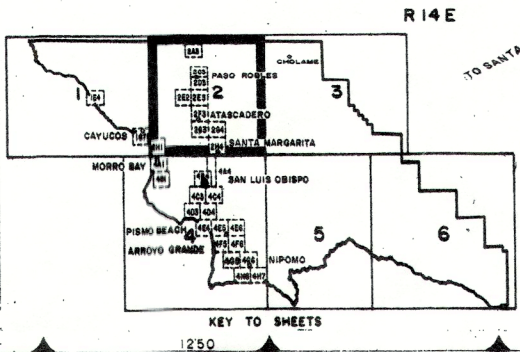
	STATE HIGHWAY ROUTE NO.
	URBAN
	SELECT-ARTERIAL
	SELECT-COLLECTOR
	MINOR
	ALL OTHER ROADS
	FEDERAL AID ROUTE NO.

SIGN ROUTES

	INTERSTATE
	U.S.
	STATE
	COUNTY
	HIGHWAY BRIDGE
	FORD
	TUNNEL
	GRADE SEPARATION
	URBAN AREA BOUNDARY

LEGEND

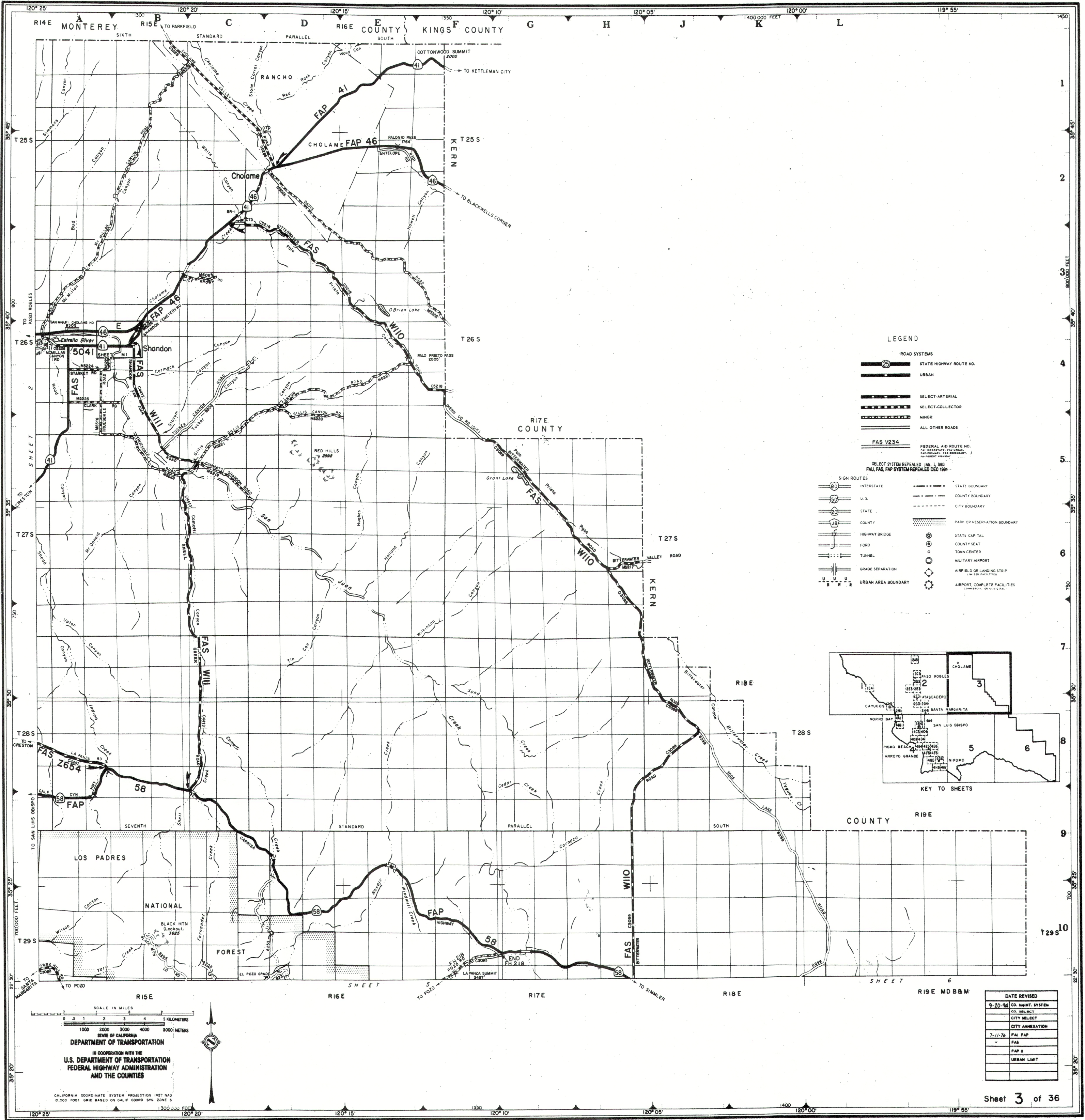
	STATE BOUNDARY
	COUNTY BOUNDARY
	CITY BOUNDARY
	PARK OR RESERVATION BOUNDARY
	STATE CAPITAL
	COUNTY SEAT
	TOWN CENTER
	MILITARY AIRPORT
	AIRFIELD OR LANDING STRIP
	AIRPORT, COMPLETE FACILITY



RISE MDB&M

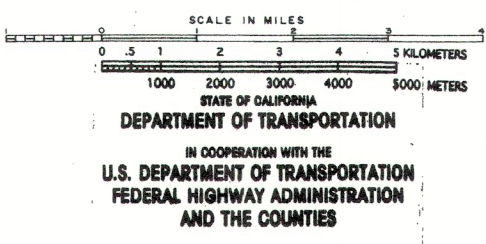
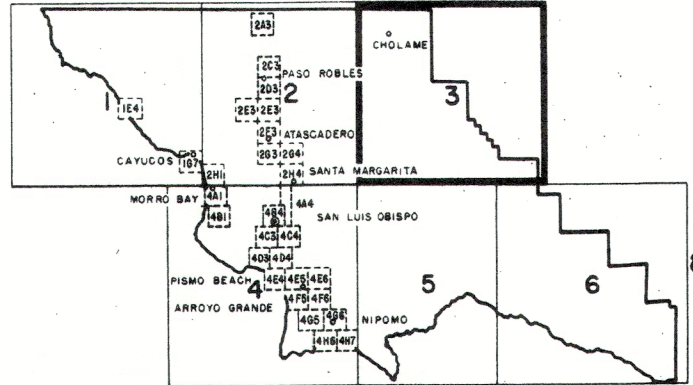
DATE REVISED	REVISIONS
9-20-34	CD, MAINT. SYSTEM
	CD, SELECT
9-11-31	CITY SELECT
7-1-76	FAP ANNEXATION
1-22-85	FAP I
1-22-85	FAP II
1-22-85	URBAN LIMIT
1-22-85	FAU

Sheet 2 of 36

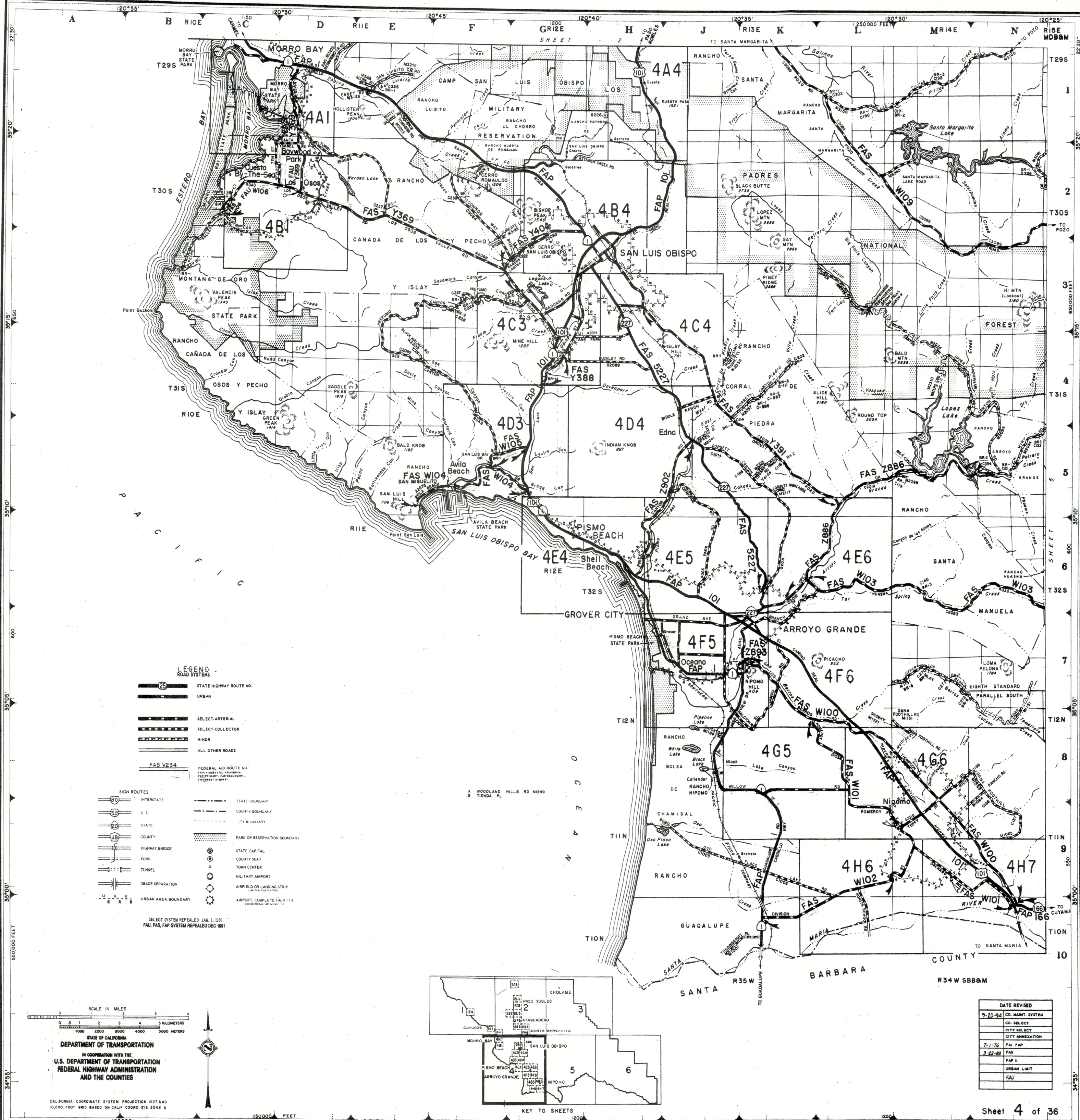


LEGEND

- ROAD SYSTEMS**
- STATE HIGHWAY ROUTE NO.
 - URBAN
 - SELECT-ARTERIAL
 - SELECT-COLLECTOR
 - MINOR
 - ALL OTHER ROADS
- FAS V234**
- FEDERAL AID ROUTE NO. FAS-INTERSTATE, FAS-URBAN, FAS-PRIMARY, FAS-SECONDARY, FAS-FOREST HIGHWAY
- SELECT SYSTEM REPEALED JAN. 1, 1980**
FAL, FAP, FAP SYSTEM REPEALED DEC 1991
- SIGN ROUTES**
- INTERSTATE
 - U.S.
 - STATE
 - COUNTY
 - HIGHWAY BRIDGE
 - FORD
 - TUNNEL
 - GRADE SEPARATION
 - URBAN AREA BOUNDARY
- STATE BOUNDARY
 - COUNTY BOUNDARY
 - CITY BOUNDARY
 - PARK OR RESERVATION BOUNDARY
 - STATE CAPITAL
 - COUNTY SEAT
 - TOWN CENTER
 - MILITARY AIRPORT
 - AIRFIELD OR LANDING STRIP
 - AIRPORT, COMPLETE FACILITIES



DATE REVISED	
9-20-34	CO. MAINT. SYSTEM
	CITY SELECT
	CITY ANNEXATION
7-11-76	FAS FAP
	FAS II
	URBAN LIMIT



LEGEND

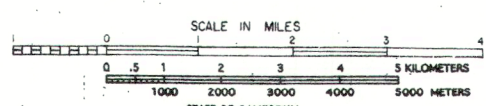
ROAD SYSTEMS

	STATE HIGHWAY ROUTE NO.
	URBAN
	SELECT-ARTERIAL
	SELECT-COLLECTOR
	MINOR
	ALL OTHER ROADS
	FEDERAL AID ROUTE NO. FAI-INTERSTATE, FAI-URBAN, FAP-PRIMARY, FAP-SECONDARY, FAS-SELECT HIGHWAY

SIGN ROUTES

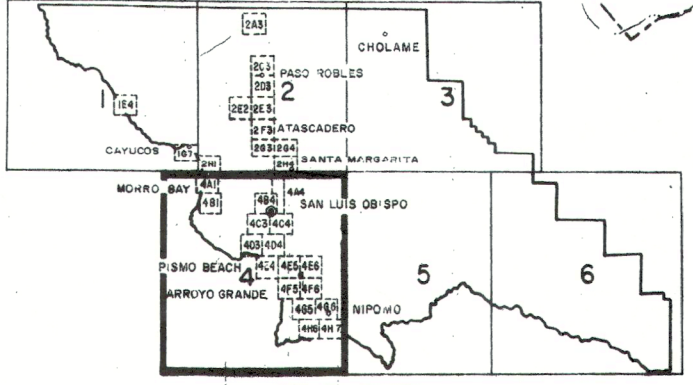
	INTERSTATE		STATE BOUNDARY
	U.S.		COUNTY BOUNDARY
	STATE		CITY BOUNDARY
	COUNTY		PARK OR RESERVATION BOUNDARY
	HIGHWAY BRIDGE		STATE CAPITAL
	FORD		COUNTY SEAT
	TUNNEL		TOWN CENTER
	GRADE SEPARATION		MILITARY AIRPORT
	URBAN AREA BOUNDARY		AIRFIELD OR LANDING STRIP
			AIRPORT, COMPLETE FACILITY

SELECT SYSTEM REPEALED JAN. 1, 1980
FAI, FAS, FAP SYSTEM REPEALED DEC. 1981



STATE OF CALIFORNIA
DEPARTMENT OF TRANSPORTATION
IN COOPERATION WITH THE
U.S. DEPARTMENT OF TRANSPORTATION
FEDERAL HIGHWAY ADMINISTRATION
AND THE COUNTIES

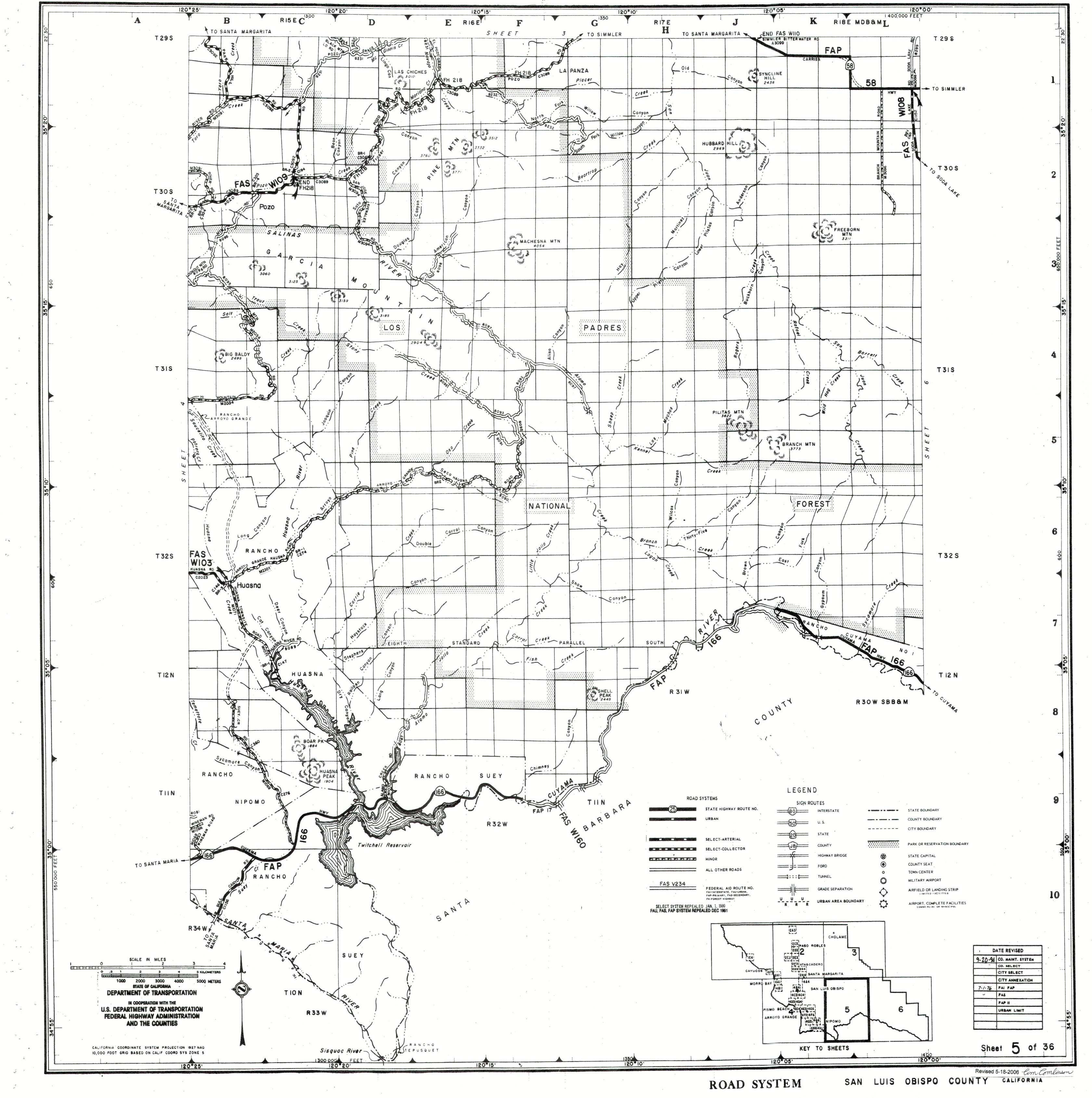
CALIFORNIA COORDINATE SYSTEM PROJECTION 1927 NAD
10,000 FOOT GRID BASED ON CALIF. COORD. SYS. ZONE 5



DATE REVISED

9-20-94	CO. MAINT. SYSTEM
	CO. SELECT
	CITY SELECT
	CITY ANNEXATION
7-1-76	FAP FAP
3-22-88	FAS
	FAP II
	URBAN LIMIT
	FAI

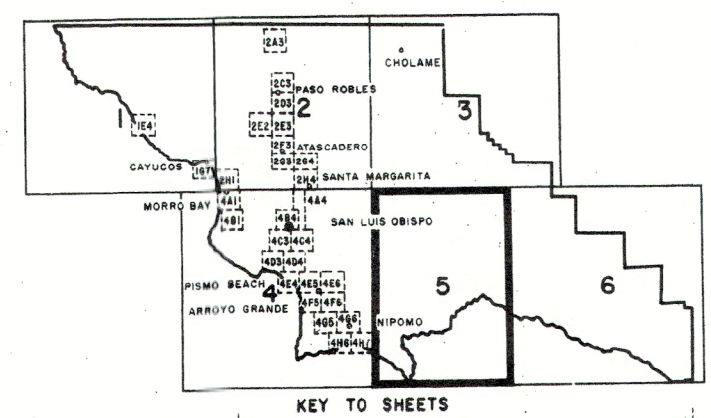
Sheet 4 of 36



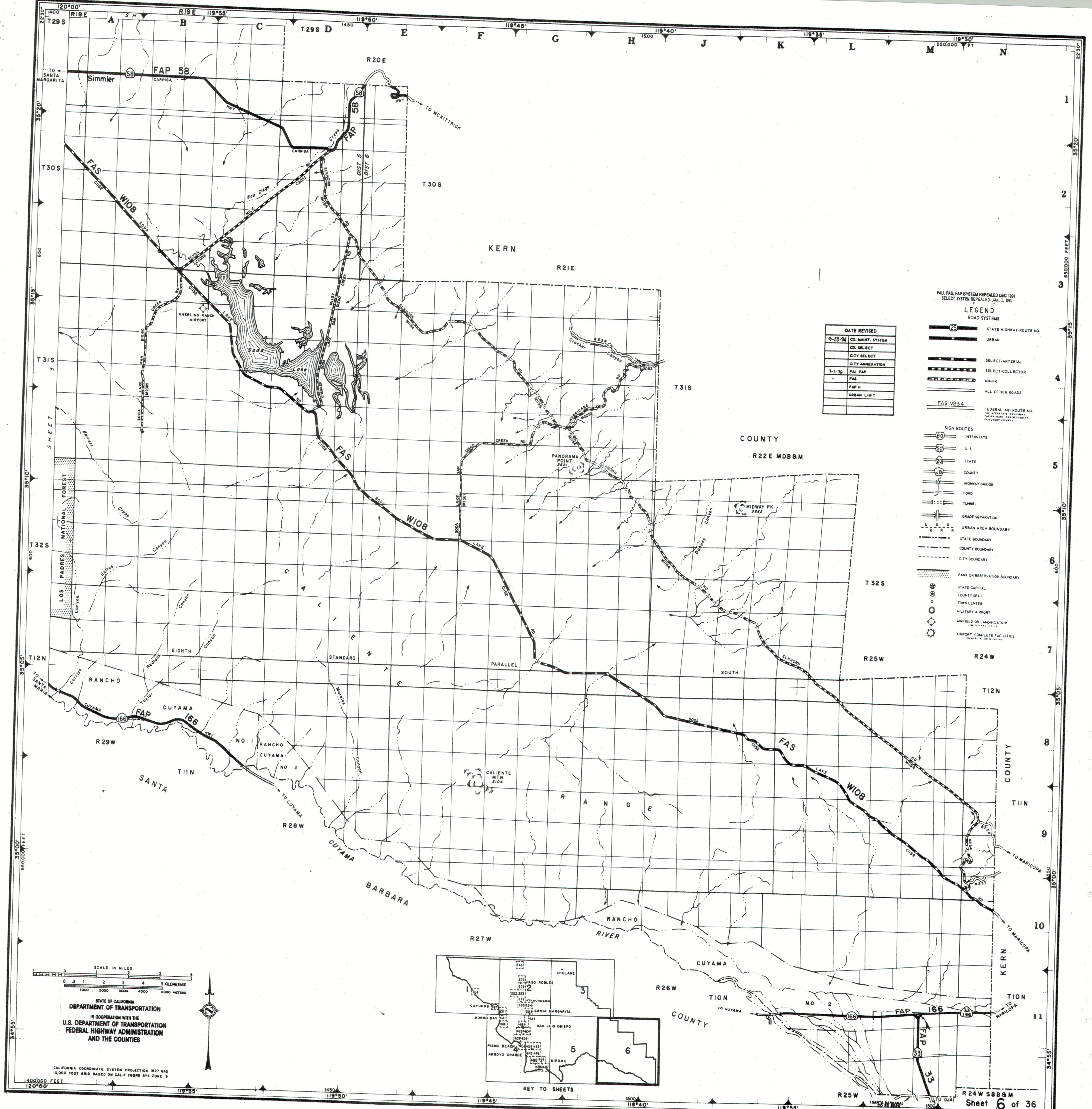
DEPARTMENT OF TRANSPORTATION
 IN COOPERATION WITH THE
 U.S. DEPARTMENT OF TRANSPORTATION
 FEDERAL HIGHWAY ADMINISTRATION
 AND THE COUNTIES

- ROAD SYSTEMS**
- STATE HIGHWAY ROUTE NO.
 - URBAN
 - SELECT-ARTERIAL
 - SELECT-COLLECTOR
 - MINOR
 - ALL OTHER ROADS
 - FAS V234
 - FEDERAL AID ROUTE NO.
- SELECT SYSTEM REPEALED JAN. 1, 1980
 FAS, FAS, FAP SYSTEM REPEALED DEC 1981

- LEGEND**
- SIGN ROUTES**
- INTERSTATE
 - U.S.
 - STATE
 - COUNTY
 - HIGHWAY BRIDGE
 - FORD
 - TUNNEL
 - GRADE SEPARATION
 - URBAN AREA BOUNDARY
- BOUNDARIES**
- STATE BOUNDARY
 - COUNTY BOUNDARY
 - CITY BOUNDARY
 - PARK OR RESERVATION BOUNDARY
 - STATE CAPITAL
 - COUNTY SEAT
 - TOWN-CENTER
 - MILITARY AIRPORT
 - AIRFIELD OR LANDING STRIP
 - AIRPORT, COMPLETE FACILITIES



DATE REVISED	CO. MAINT. SYSTEM
9-20-94	CO. SELECT
	CITY SELECT
	CITY ANNEXATION
7-1-76	FAS I
	FAS II
	URBAN LIMIT



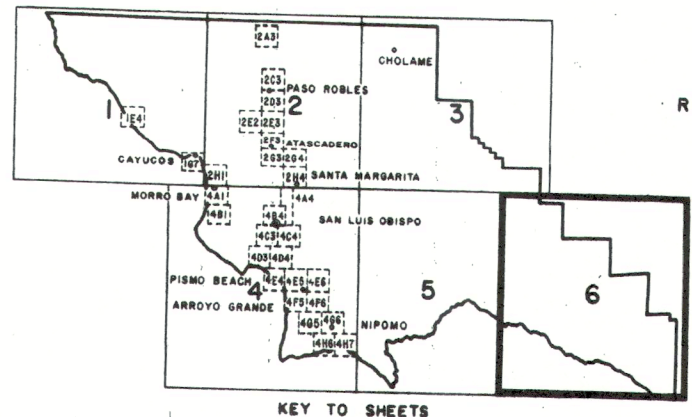
DATE REVISED	DESCRIPTION
9-10-94	CO. MAINT. SYSTEM
	CO. SELECT
	CITY SELECT
	CITY ANNEXATION
7-1-79	FAP FAP
	FAS
	FAP II
	URBAN LIMIT

- FAS, FAP SYSTEM REPEALED DEC 1991
SELECT SYSTEM REPEALED JAN. 1, 1997
- LEGEND**
- ROAD SYSTEMS**
- STATE HIGHWAY ROUTE NO.
 - URBAN
 - SELECT-ARTERIAL
 - SELECT-COLLECTOR
 - MINOR
 - ALL OTHER ROADS
 - FAS V234
 - FEDERAL AID ROUTE NO.
- SIGN ROUTES**
- INTERSTATE
 - U. S.
 - STATE
 - COUNTY
 - HIGHWAY BRIDGE
 - FORD
 - TUNNEL
 - GRADE SEPARATION
 - URBAN AREA BOUNDARY
 - STATE BOUNDARY
 - COUNTY BOUNDARY
 - CITY BOUNDARY
 - PARK OR RESERVATION BOUNDARY
 - STATE CAPITAL
 - COUNTY SEAT
 - TOWN CENTER
 - MILITARY AIRPORT
 - AIRFIELD OR LANDING STRIP
 - AIRPORT, COMPLETE FACILITIES

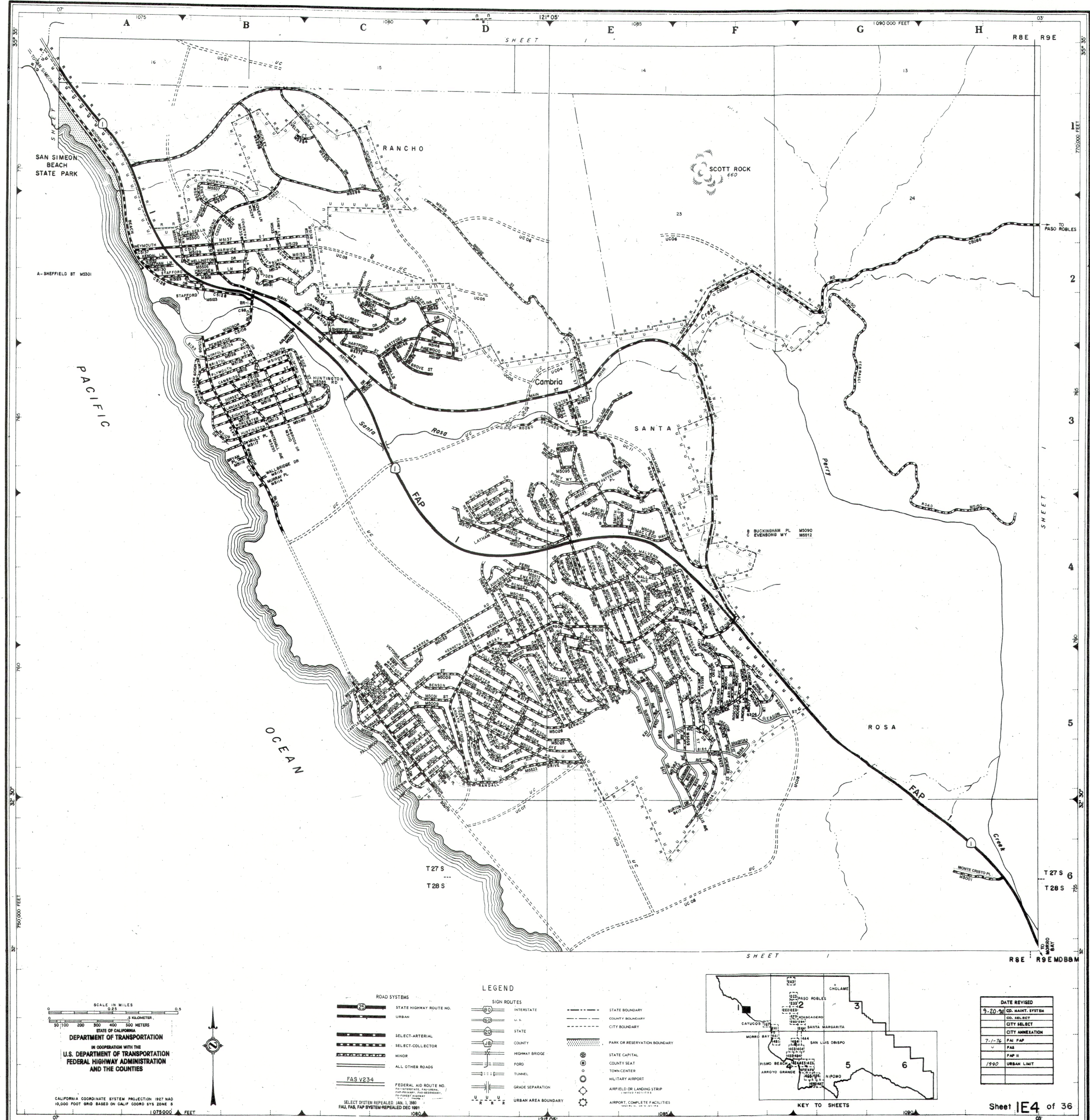


STATE OF CALIFORNIA
DEPARTMENT OF TRANSPORTATION
IN COOPERATION WITH THE
U.S. DEPARTMENT OF TRANSPORTATION
FEDERAL HIGHWAY ADMINISTRATION
AND THE COUNTIES

CALIFORNIA COORDINATE SYSTEM PROJECTION 1927 HAD
10,000 FOOT GRID BASED ON CALIF COORD SYS ZONE 9



KEY TO SHEETS



SCALE IN MILES
0 0.25 0.5
10 100 200 300 400 500 METERS
STATE OF CALIFORNIA
DEPARTMENT OF TRANSPORTATION
IN COOPERATION WITH THE
U.S. DEPARTMENT OF TRANSPORTATION
FEDERAL HIGHWAY ADMINISTRATION
AND THE COUNTIES



CALIFORNIA COORDINATE SYSTEM PROJECTION 1927 NAD
10,000 FOOT GRID BASED ON CALIF COORD SYS ZONE 9
1075 000 FEET
121° 05'
1085

ROAD SYSTEMS

- STATE HIGHWAY ROUTE NO.
- URBAN
- SELECT-ARTERIAL
- SELECT-COLLECTOR
- ALL OTHER ROADS
- FEDERAL AID ROUTE NO.

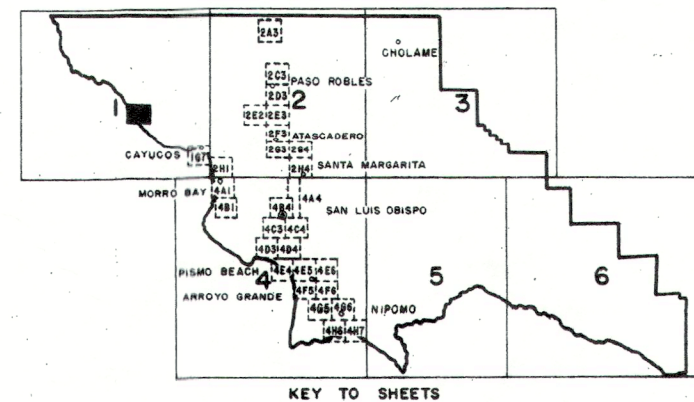
SELECT SYSTEM REPEALED JAN. 1, 1980
FAU, FAS, FAP SYSTEM REPEALED DEC 1991

LEGEND

SIGN ROUTES

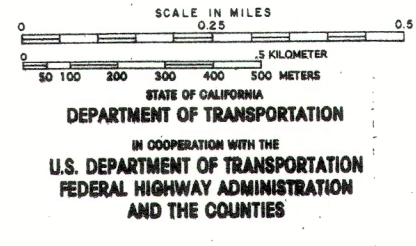
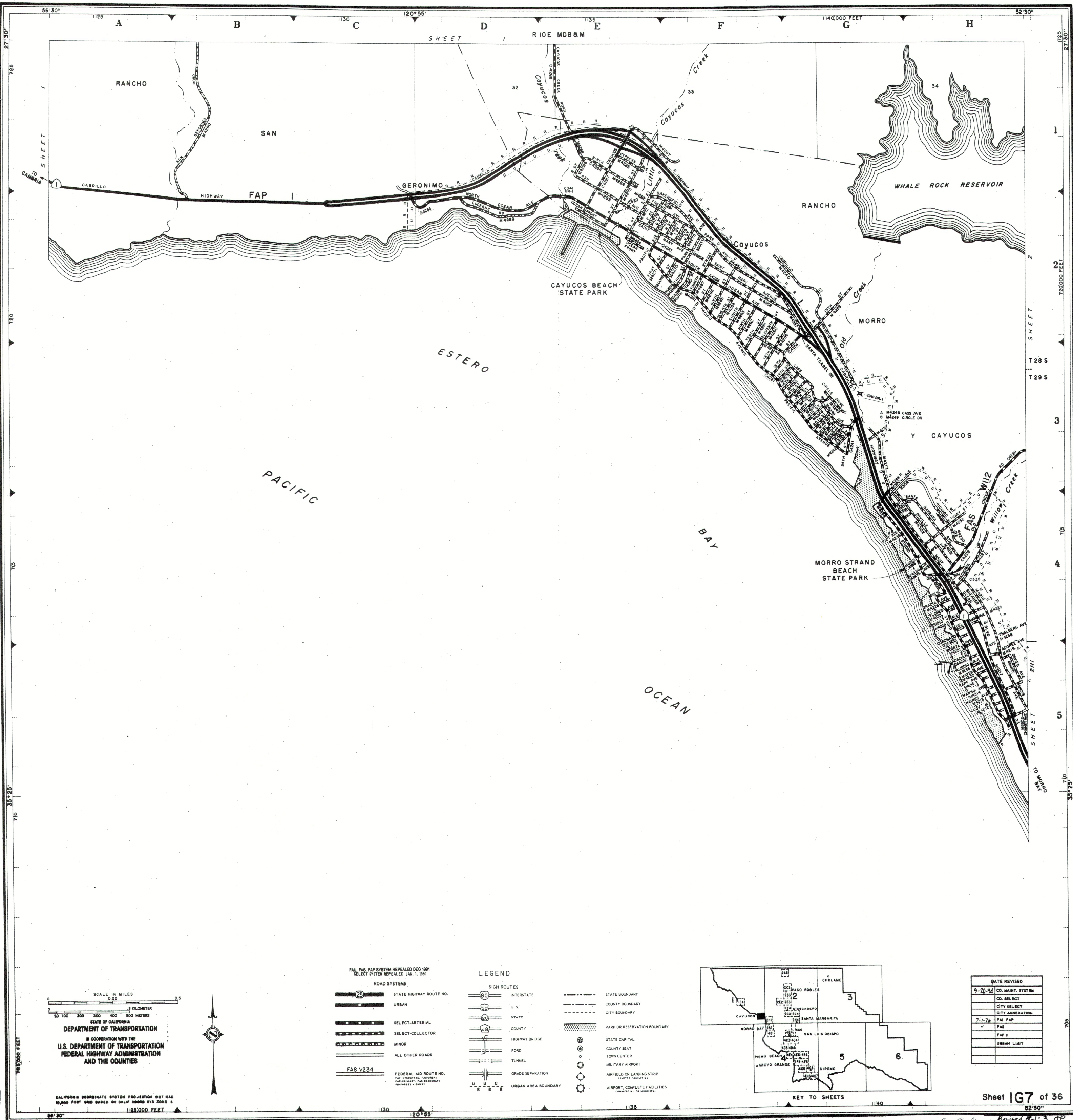
- INTERSTATE
- U.S.
- STATE
- COUNTY
- HIGHWAY BRIDGE
- FORD
- TUNNEL
- GRADE SEPARATION
- URBAN AREA BOUNDARY

- STATE BOUNDARY
- COUNTY BOUNDARY
- CITY BOUNDARY
- PARK OR RESERVATION BOUNDARY
- STATE CAPITAL
- COUNTY SEAT
- TOWN CENTER
- MILITARY AIRPORT
- AIRFIELD OR LANDING STRIP
- AIRPORT, COMPLETE FACILITIES



DATE REVISED	
9-20-94	CD. MAINT. SYSTEM
	CD. SELECT
	CITY SELECT
	CITY ANNEXATION
7-1-76	FAS FAP
	FAS II
1990	URBAN LIMIT

Sheet **1E4** of 36



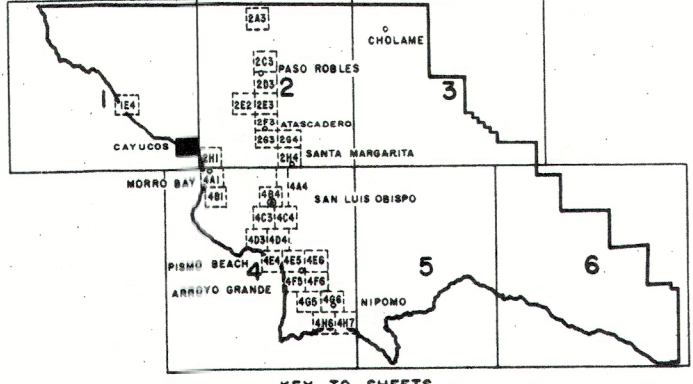
FAU, FAS, FAP SYSTEM REPEALED DEC 1991
SELECT SYSTEM REPEALED JAN. 1, 1991

ROAD SYSTEMS

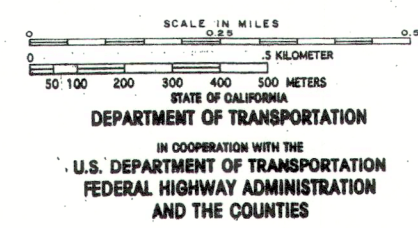
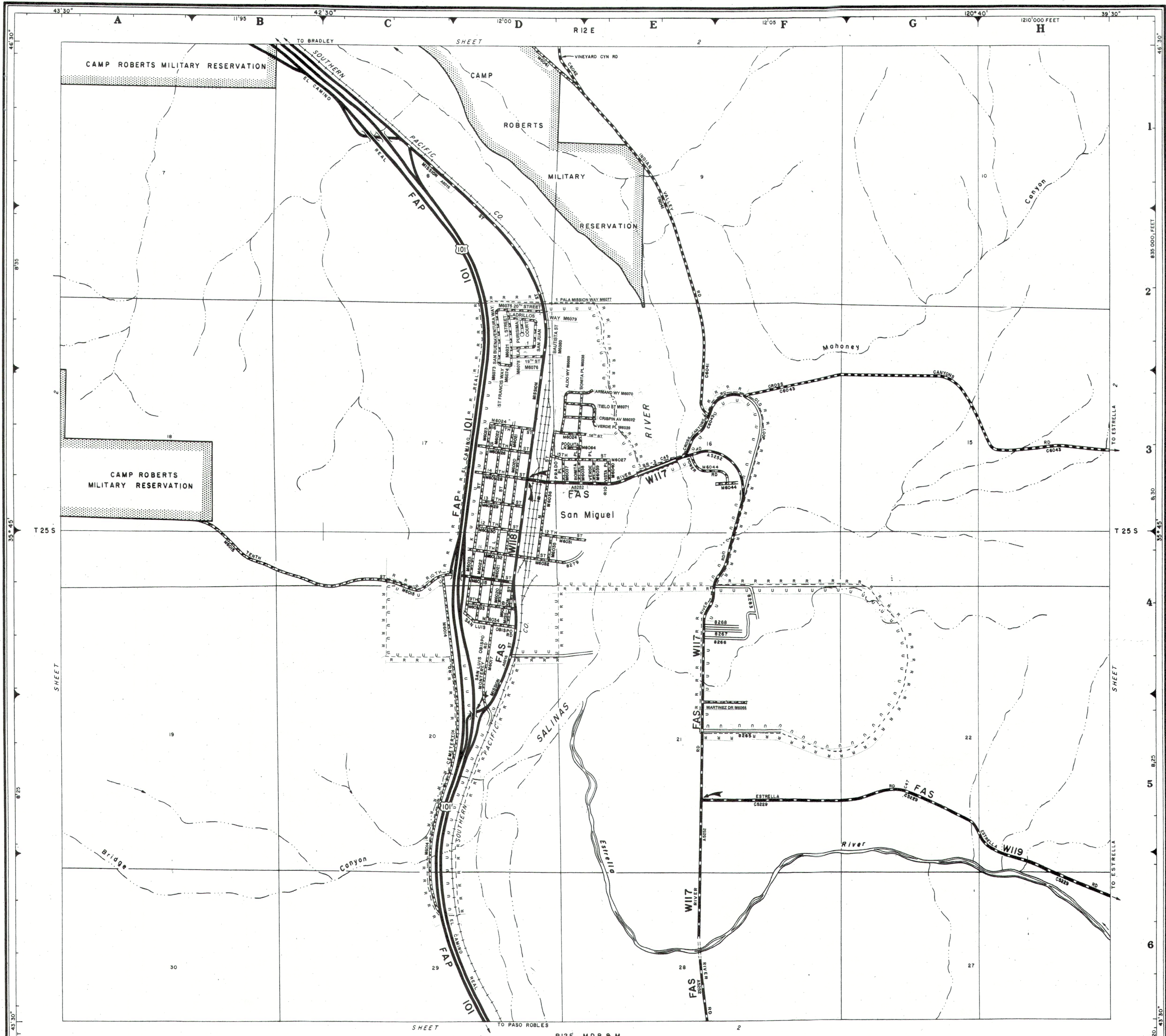
	STATE HIGHWAY ROUTE NO.
	URBAN
	SELECT-ARTERIAL
	SELECT-COLLECTOR
	MINOR
	ALL OTHER ROADS
	FAS V234
	FEDERAL AID ROUTE NO. (UNDESIGNATED, FAV/BBAN, FAP-PRIMARY, FAP-SECONDARY, FAP-TERMINAL)

LEGEND

	INTERSTATE		STATE BOUNDARY
	U. S.		COUNTY BOUNDARY
	STATE		CITY BOUNDARY
	COUNTY		PARK OR RESERVATION BOUNDARY
	HIGHWAY BRIDGE		STATE CAPITAL
	FORD		COUNTY SEAT
	TUNNEL		TOWN CENTER
	GRADE SEPARATION		MILITARY AIRPORT
	URBAN AREA BOUNDARY		AIRFIELD OR LANDING STRIP (LIMITED FACILITIES)
			AIRPORT, COMPLETE FACILITIES (COMMERCIAL OR MUNICIPAL)



DATE REVISED	
9-20-94	CO. MAINT. SYSTEM
	CO. SELECT
	CITY SELECT
	CITY JURISDICTION
7-1-76	FAS FAP
	FAP II
	URBAN LIMIT

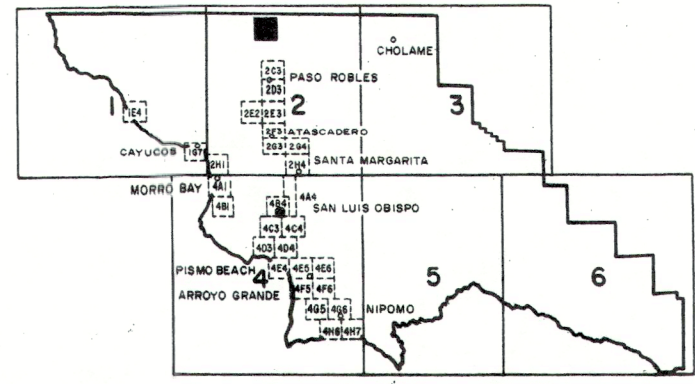


FALL FAS, FAP SYSTEM REPEALED DEC 1991
SELECT SYSTEM REPEALED JAN. 1, 1980

ROAD SYSTEMS	
	STATE HIGHWAY ROUTE NO.
	URBAN
	SELECT-ARTERIAL
	SELECT-COLLECTOR
	MINOR
	ALL OTHER ROADS
	FAS V234
	FEDERAL AID ROUTE NO. FACILITY: STATE, FAS-ROAD, FAP-PRIMARY, FAP-SECONDARY, FAP-TARGET HIGHWAY

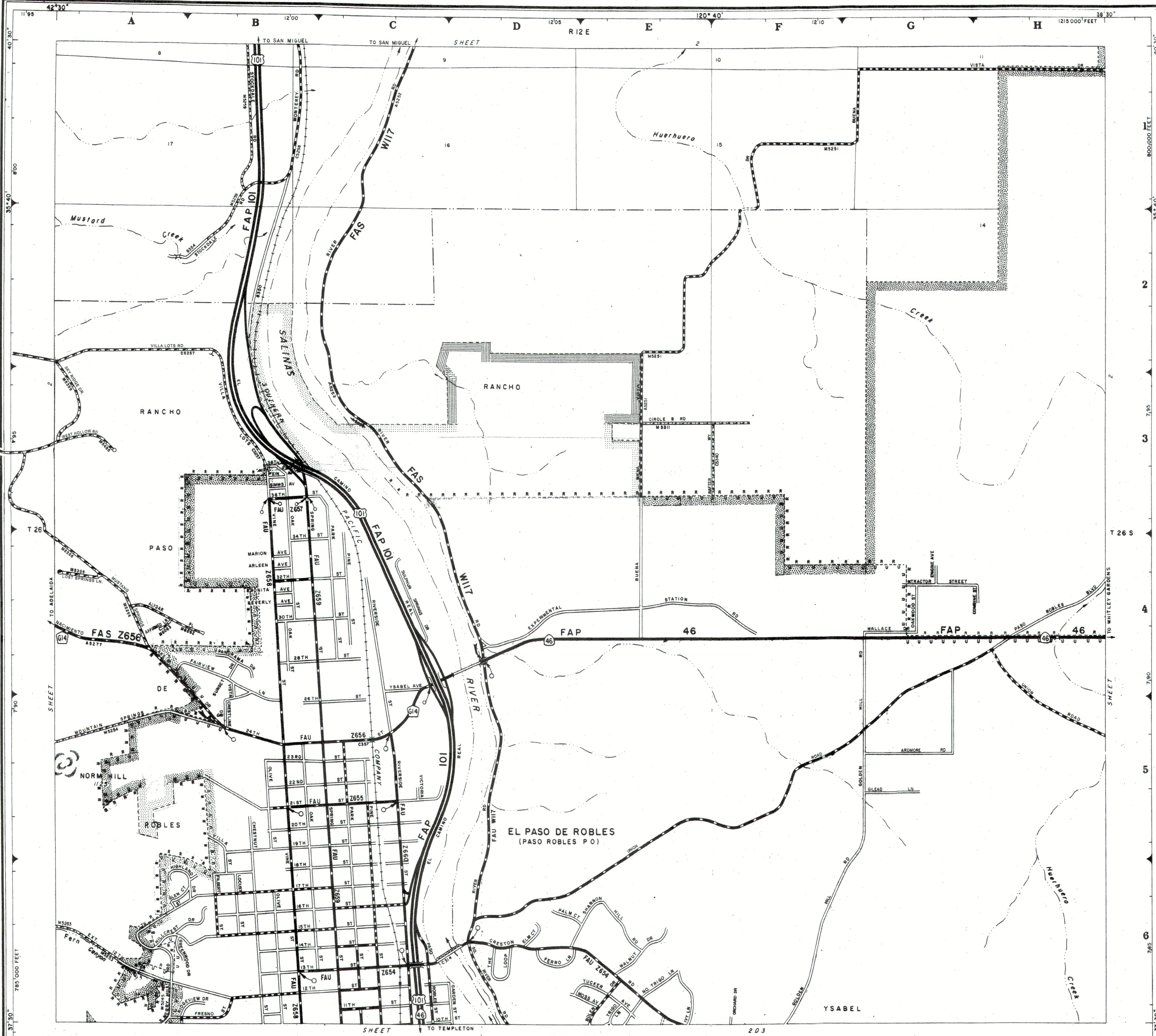
LEGEND

	SIGN ROUTES		STATE BOUNDARY
	INTERSTATE		COUNTY BOUNDARY
	U.S.		CITY BOUNDARY
	STATE		PARK OR RESERVATION BOUNDARY
	COUNTY		STATE CAPITAL
	HIGHWAY BRIDGE		COUNTY SEAT
	FORD		TOWN CENTER
	TUNNEL		MILITARY AIRPORT
	GRADE SEPARATION		AIRFIELD OR LANDING STRIP
	URBAN AREA BOUNDARY		AIRPORT, COMPLETE FACILITIES



DATE REVISED	
9-20-94	CO. MAINT. SYSTEM
	CO. SELECT
	CITY SELECT
	CITY ANNEXATION
7-1-76	FAS FAP
	FAS
	FAP II
	URBAN LIMIT

Sheet 2A3 of 36



SCALE IN MILES
 0 100 200 300 400 500 METERS
 STATE OF CALIFORNIA
 DEPARTMENT OF TRANSPORTATION
 IN COOPERATION WITH THE
 U.S. DEPARTMENT OF TRANSPORTATION
 FEDERAL HIGHWAY ADMINISTRATION
 AND THE COUNTIES

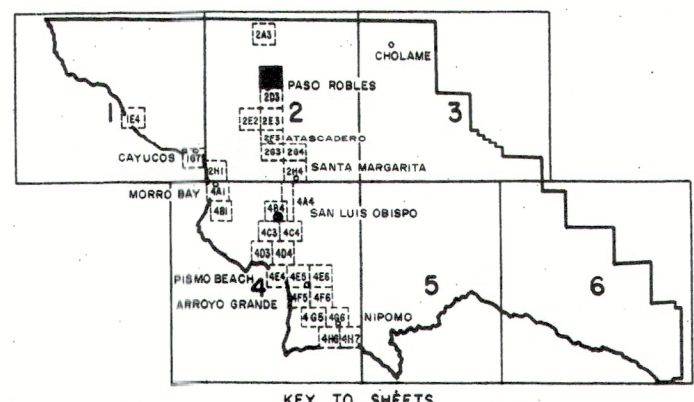
CALIFORNIA COORDINATE SYSTEM PROJECTION 1927 NAD
 4000 FOOT GRID BASED ON CALIF COORD SYS ZONE 5
 42 30

PAUL, FAS, FAP SYSTEM REPEALED DEC 1991
 SELECT SYSTEM REPEALED JAN. 1, 1981

ROAD SYSTEMS	
	STATE HIGHWAY ROUTE NO.
	URBAN
	SELECT-ARTERIAL
	SELECT-COLLECTOR
	MINOR
	ALL OTHER ROADS
	FAS V234
	FEDERAL AID ROUTE NO.
	FEDERAL AID ROUTE NO.
	FEDERAL AID ROUTE NO.

LEGEND

SIGN ROUTES	
	INTERSTATE
	U.S.
	STATE
	COUNTY
	HIGHWAY BRIDGE
	FORD
	TUNNEL
	GRADE SEPARATION
	URBAN AREA BOUNDARY
	STATE BOUNDARY
	COUNTY BOUNDARY
	CITY BOUNDARY
	PARK OR RESERVATION BOUNDARY
	STATE CAPITAL
	COUNTY SEAT
	TOWN CENTER
	MILITARY AIRPORT
	AIRFIELD OR LANDING STRIP
	AIRPORT COMPLETE FACILITIES

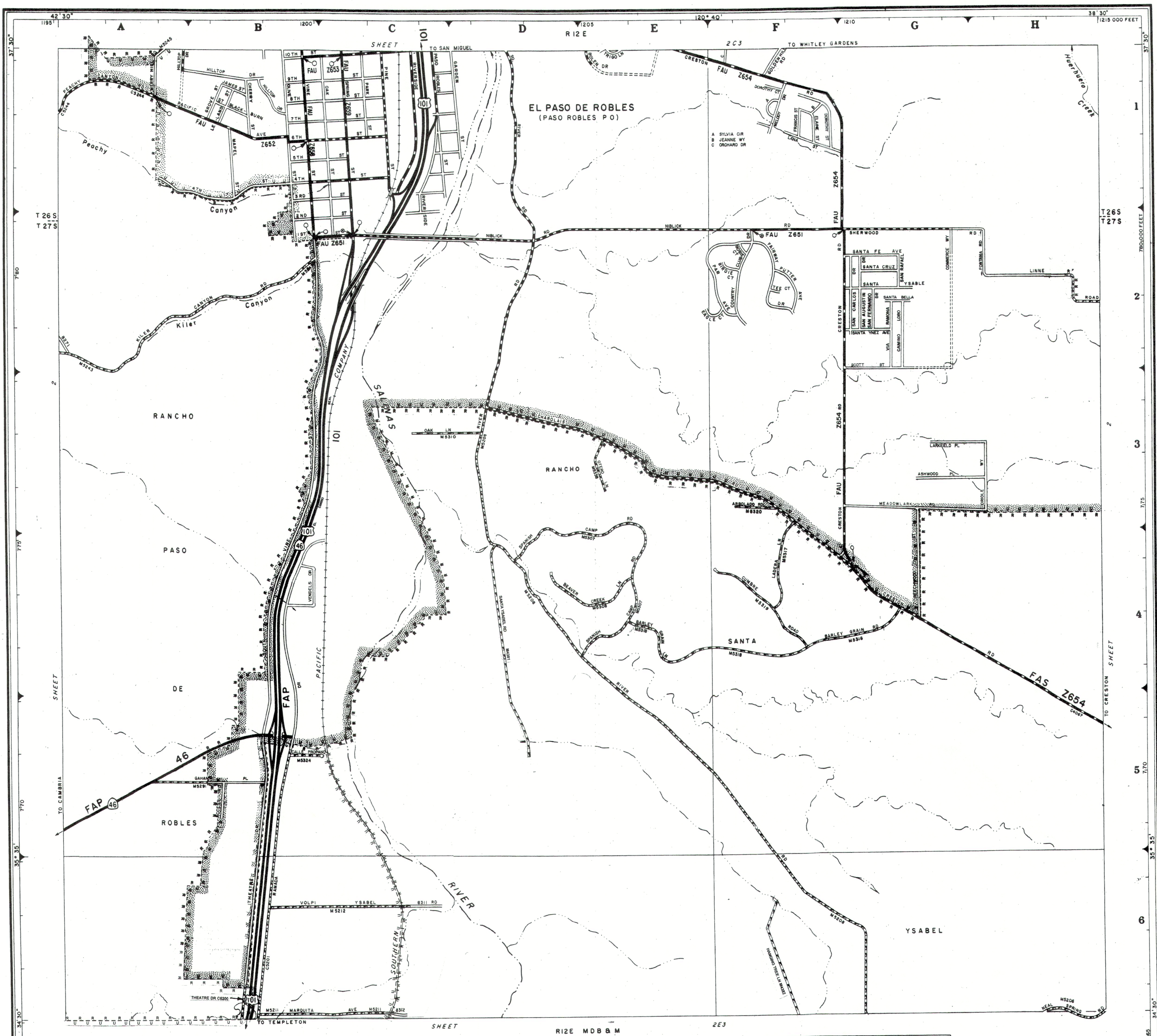


DATE REVISED	
9-20-94	CO. MAINT. SYSTEM
	CO. SELECT
9-12-91	CITY ANNEXATION
7-1-76	FAU FAP
1-22-85	FAS II
1990	URBAN LIMIT
1-22-85	FAU

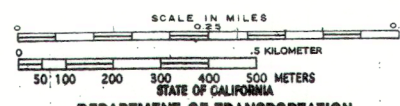
Sheet 2C3 of 36
 1219
 38 30

URBAN AREA - EL PASO DE ROBLES

Revised 5-1-3



EL PASO DE ROBLES
(PASO ROBLES P O)



DEPARTMENT OF TRANSPORTATION
IN COOPERATION WITH THE
U.S. DEPARTMENT OF TRANSPORTATION
FEDERAL HIGHWAY ADMINISTRATION
AND THE COUNTIES

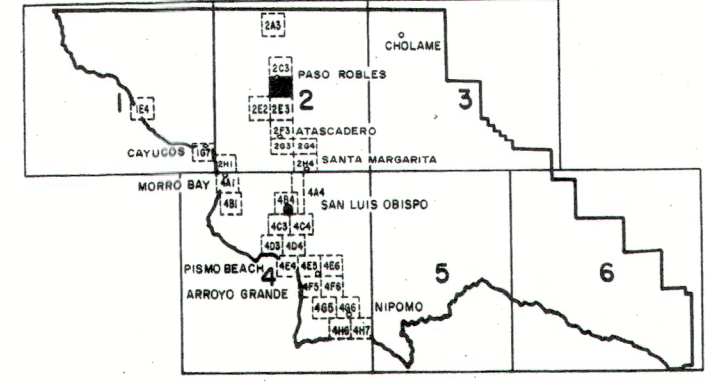
CALIFORNIA COORDINATE SYSTEM PROJECTION 1927 NAD
10,000 FOOT GRID BASED ON CALIF COORD SYS ZONE 5
1983,000 FEET

FAU, FAS, FAP SYSTEM REPEALED DEC 1981
SELECT SYSTEM REPEALED JAN. 1, 1980

ROAD SYSTEMS	
	STATE HIGHWAY ROUTE NO.
	URBAN AREA BOUNDARY
	SELECT-ARTERIAL
	SELECT-COLLECTOR
	MINOR
	ALL OTHER ROADS
	FAS V234
	FEDERAL AID ROUTE NO.
	FAS-INTERSTATE, FAS-URBAN, FAS-PRIMARY, FAS-SECONDARY, FAS-OTHER ROADWAY

LEGEND

SIGN ROUTES	
	INTERSTATE
	U.S.
	STATE
	COUNTY
	HIGHWAY BRIDGE
	FORD
	TUNNEL
	GRADE SEPARATION
	URBAN AREA BOUNDARY
	STATE BOUNDARY
	COUNTY BOUNDARY
	CITY BOUNDARY
	PARK OR RESERVATION BOUNDARY
	STATE CAPITAL
	COUNTY SEAT
	TOWN CENTER
	MILITARY AIRPORT
	AIRFIELD OR LANDING STRIP
	AIRPORT COMPLETE FACILITIES

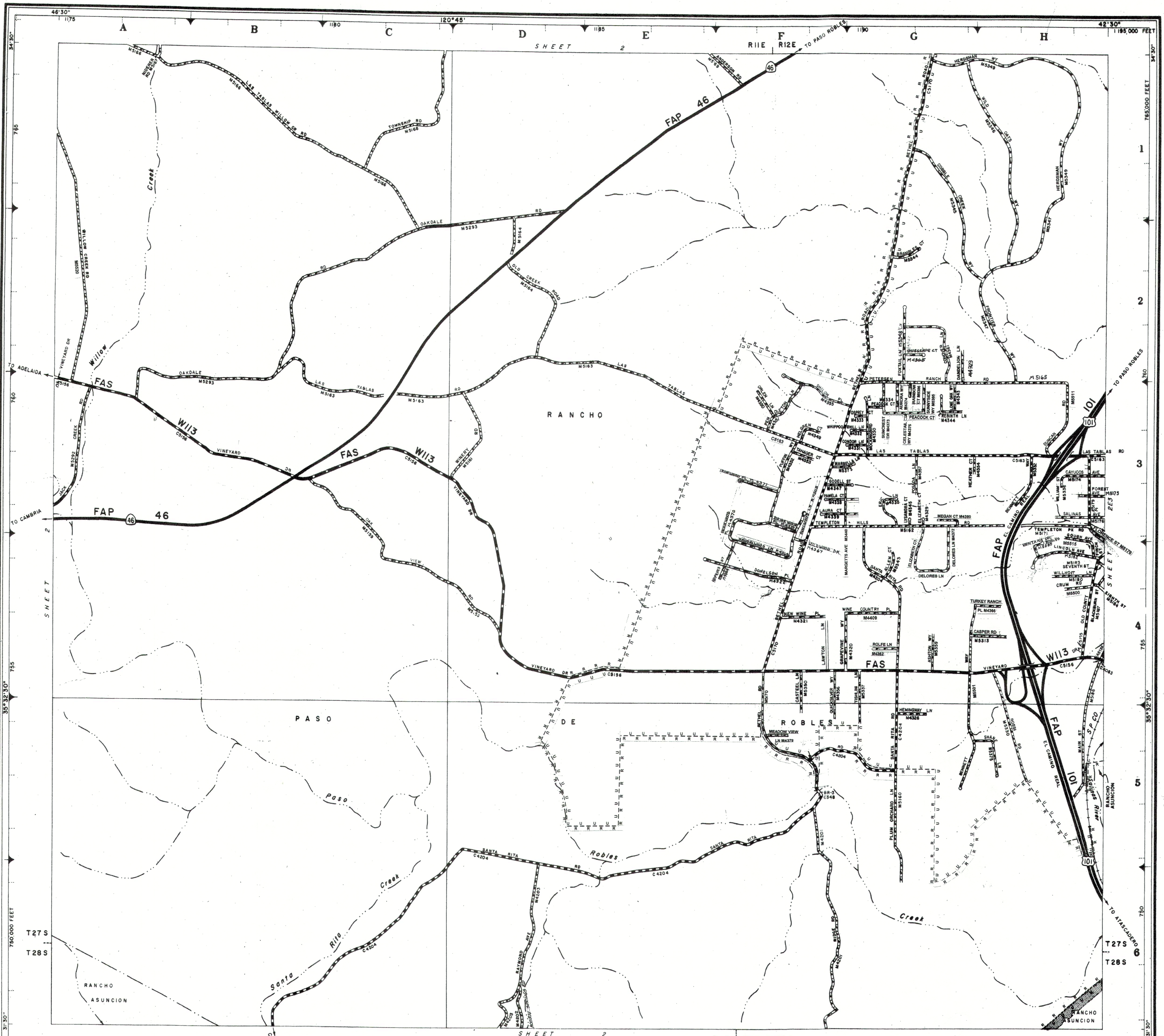


KEY TO SHEETS

DATE REVISED	
9-20-94	CO. MAINT. SYSTEM
	CO. SELECT
9-18-91	CITY SELECT
7-1-76	FAI FAP
1-27-85	FAS
	FAP II
1990	URBAN LIMIT
1-22-89	FAU

Sheet 2D3 of 36

Revised 4-9-94 R420-5 Revised



SCALE IN MILES
0 0.25 0.5
0 100 200 300 400 500 METERS

STATE OF CALIFORNIA
DEPARTMENT OF TRANSPORTATION
IN COOPERATION WITH THE
U.S. DEPARTMENT OF TRANSPORTATION
FEDERAL HIGHWAY ADMINISTRATION
AND THE COUNTIES



FULL FAS, FAP SYSTEM REPEALED DEC 1991
SELECT SYSTEM REPEALED JAN. 1, 1990

ROAD SYSTEMS

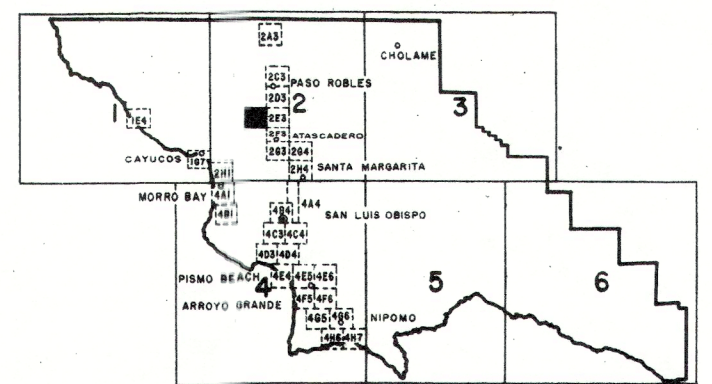
- STATE HIGHWAY ROUTE NO.
- URBAN
- SELECT-ARTERIAL
- SELECT-COLLECTOR
- MINOR
- ALL OTHER ROADS
- FAS V234
- FEDERAL AID ROUTE NO.

LEGEND

SIGN ROUTES

- INTERSTATE
- U.S.
- STATE
- COUNTY
- HIGHWAY BRIDGE
- FORD
- TUNNEL
- GRADE SEPARATION
- URBAN AREA BOUNDARY

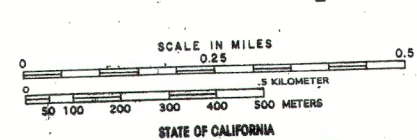
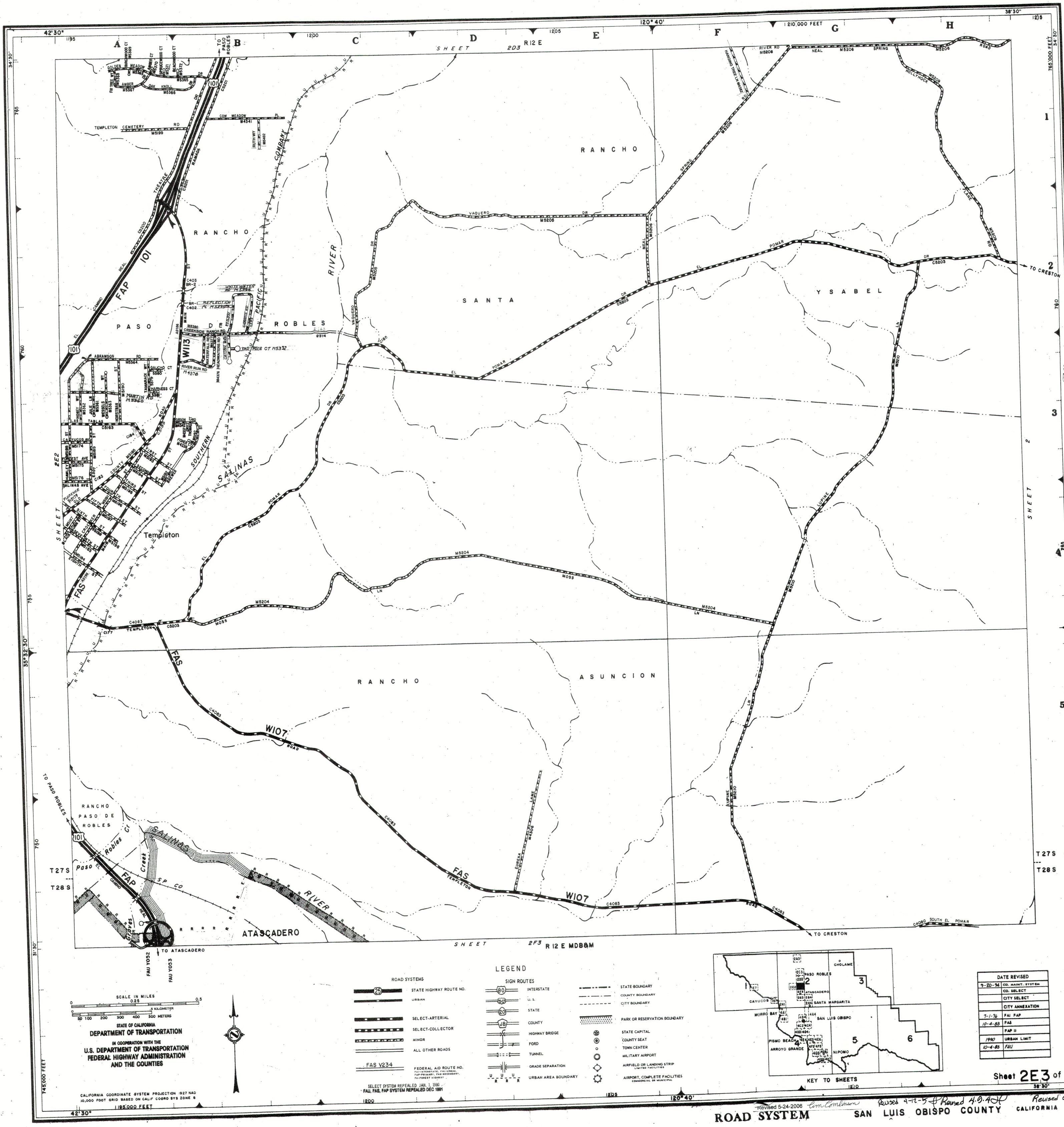
- STATE BOUNDARY
- COUNTY BOUNDARY
- CITY BOUNDARY
- PARK OR RESERVATION BOUNDARY
- STATE CAPITAL
- COUNTY SEAT
- TOWN CENTER
- MILITARY AIRPORT
- AIRFIELD OR LANDING STRIP
- AIRPORT, COMPLETE FACILITIES



DATE REVISED	
9-20-94	CO. MAINT. SYSTEM
	CO. SELECT
	CITY SELECT
	CITY ANNEXATION
7-1-76	FAS FAP
10-4-83	FAS
1980	URBAN LIMIT
10-4-83	FAS

Sheet 2E2 of 36

ATASCADERO URBAN AREA



STATE OF CALIFORNIA
 DEPARTMENT OF TRANSPORTATION
 IN COOPERATION WITH THE
 U.S. DEPARTMENT OF TRANSPORTATION
 FEDERAL HIGHWAY ADMINISTRATION
 AND THE COUNTIES

CALIFORNIA COORDINATE SYSTEM PROJECTION 1983 NAD
 30,000 FOOT GRID BASED ON CALIF. COORD. SYS. ZONE 8
 1985,000 FEET

ROAD SYSTEMS

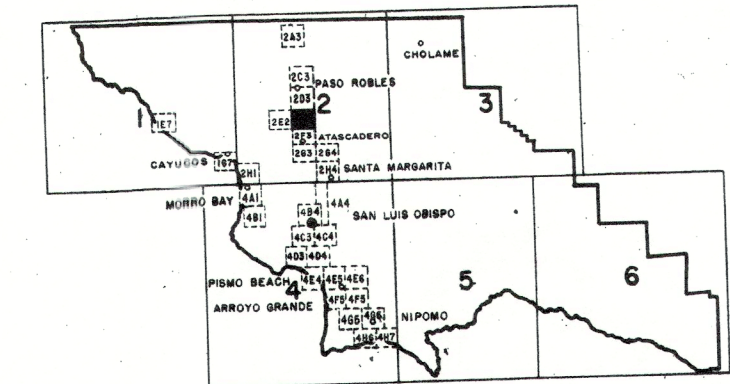
	STATE HIGHWAY ROUTE NO.
	URBAN
	SELECT-ARTERIAL
	SELECT-COLLECTOR
	MINOR
	ALL OTHER ROADS
	FAS V234
	FEDERAL AID ROUTE NO.

SELECT SYSTEM REPEALED JAN. 1, 1990
 FAS, FAP, FAP SYSTEM REPEALED DEC 1991
 1920

SIGN ROUTES


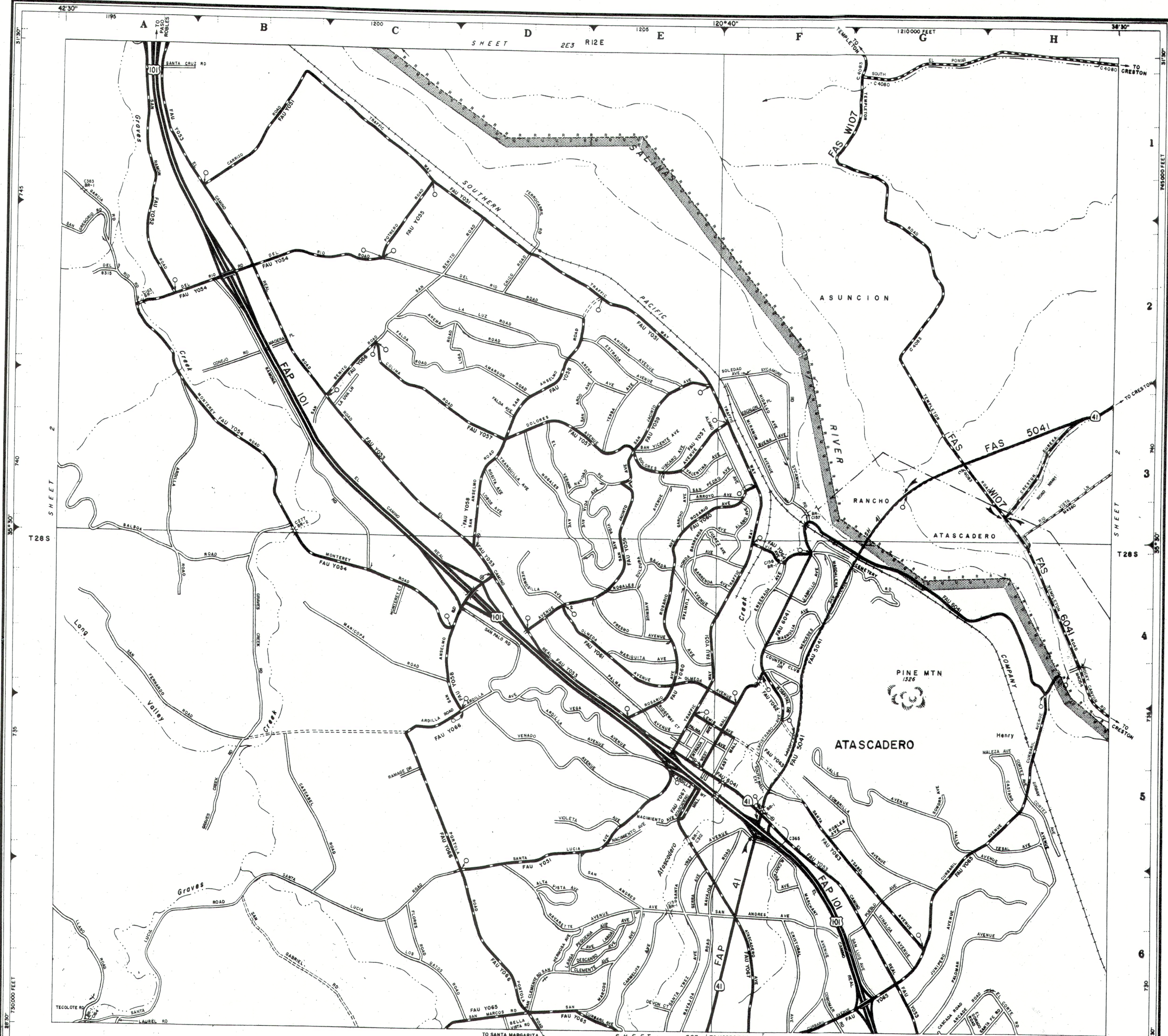
	INTERSTATE
	U. S.
	STATE
	COUNTY
	HIGHWAY BRIDGE
	FORD
	TUNNEL
	GRADE SEPARATION
	URBAN AREA BOUNDARY

	STATE BOUNDARY
	COUNTY BOUNDARY
	CITY BOUNDARY
	PARK OR RESERVATION BOUNDARY
	STATE CAPITAL
	COUNTY SEAT
	TOWN CENTER
	MILITARY AIRPORT
	AIRFIELD OR LANDING STRIP
	AIRPORT, COMPLETE FACILITIES



DATE REVISED

9-20-94	CD, MAINT. SYSTEM
	CD, SELECT
	CITY SELECT
	CITY ANNEXATION
7-1-76	FAP FAP
10-4-83	FAS
	FAP II
1990	URBAN LIMIT
10-4-85	FAU



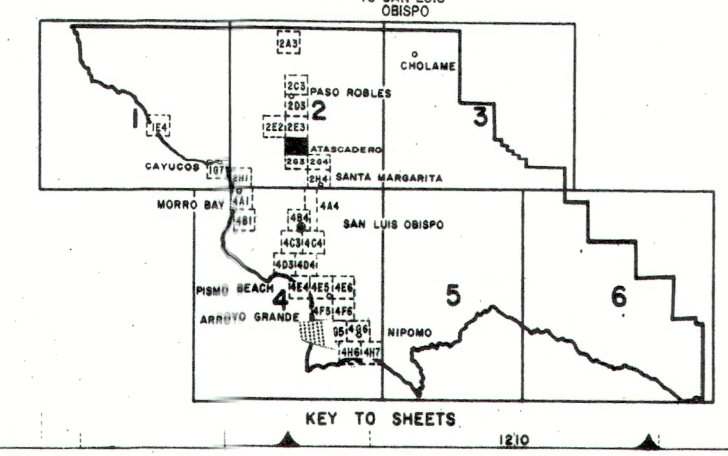
FAU, FAS, FAP SYSTEM REPEALED DEC 1981
SELECT SYSTEM REPEALED JAN. 1, 1980

ROAD SYSTEMS

	STATE HIGHWAY ROUTE NO.
	URBAN
	SELECT-ARTERIAL
	SELECT-COLLECTOR
	MINOR
	ALL OTHER ROADS
	FEDERAL AID ROUTE NO.

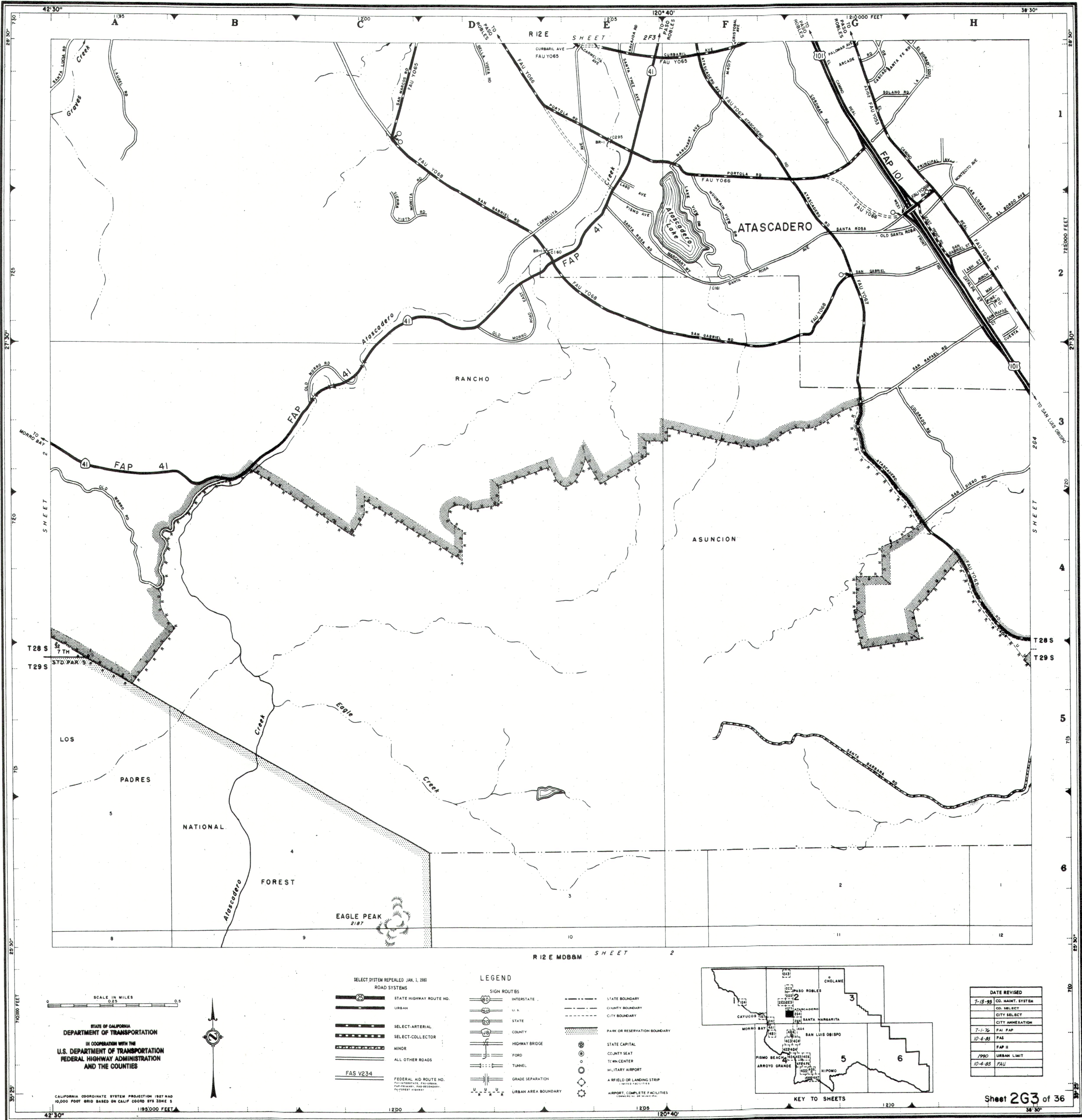
LEGEND

	INTERSTATE		STATE BOUNDARY
	U.S.		COUNTY BOUNDARY
	STATE		CITY BOUNDARY
	COUNTY		PARK OR RESERVATION BOUNDARY
	HIGHWAY BRIDGE		STATE CAPITAL
	FORD		COUNTY SEAT
	TUNNEL		TOWN CENTER
	GRADE SEPARATION		MILITARY AIRPORT
	URBAN AREA BOUNDARY		AIRFIELD OR LANDING STRIP
			LIMITED FACILITIES
			AIRPORT, COMPLETE FACILITIES
			COMMERCIAL OR MUNICIPAL



DATE REVISED

9-20-94	CD. MAINT. SYSTEM
	CD. SELECT
	CITY SELECT
	CITY AMBINATION
7-1-76	FAP FAP
10-4-88	FAS
3-10-87	FAP II
1990	URBAN LIMIT
10-4-83	FAU



STATE OF CALIFORNIA
 DEPARTMENT OF TRANSPORTATION
 IN COOPERATION WITH THE
 U.S. DEPARTMENT OF TRANSPORTATION
 FEDERAL HIGHWAY ADMINISTRATION
 AND THE COUNTIES

SCALE IN MILES
 0 0.25 0.5
 CALIFORNIA COORDINATE SYSTEM PROJECTION 1987 HAD
 10,000 FOOT GRID BASED ON CALIF COORD. SYS. ZONE 8
 118,000 FEET

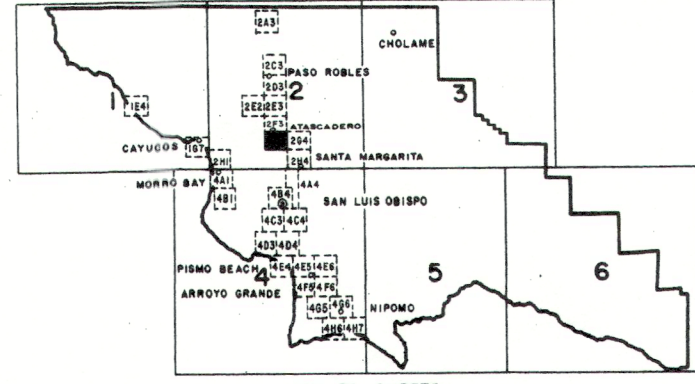


SELECT SYSTEM REPEALED JAN. 1, 1980
 ROAD SYSTEMS

	STATE HIGHWAY ROUTE NO.
	URBAN
	SELECT-ARTERIAL
	SELECT-COLLECTOR
	MINOR
	ALL OTHER ROADS
	FAS V234
	FEDERAL AID ROUTE NO.
	FAI-INTERSTATE, FAI-URBAN
	FAI-ROADWAY, FAI-REGIONAL
	FAI-HIGHWAY

LEGEND

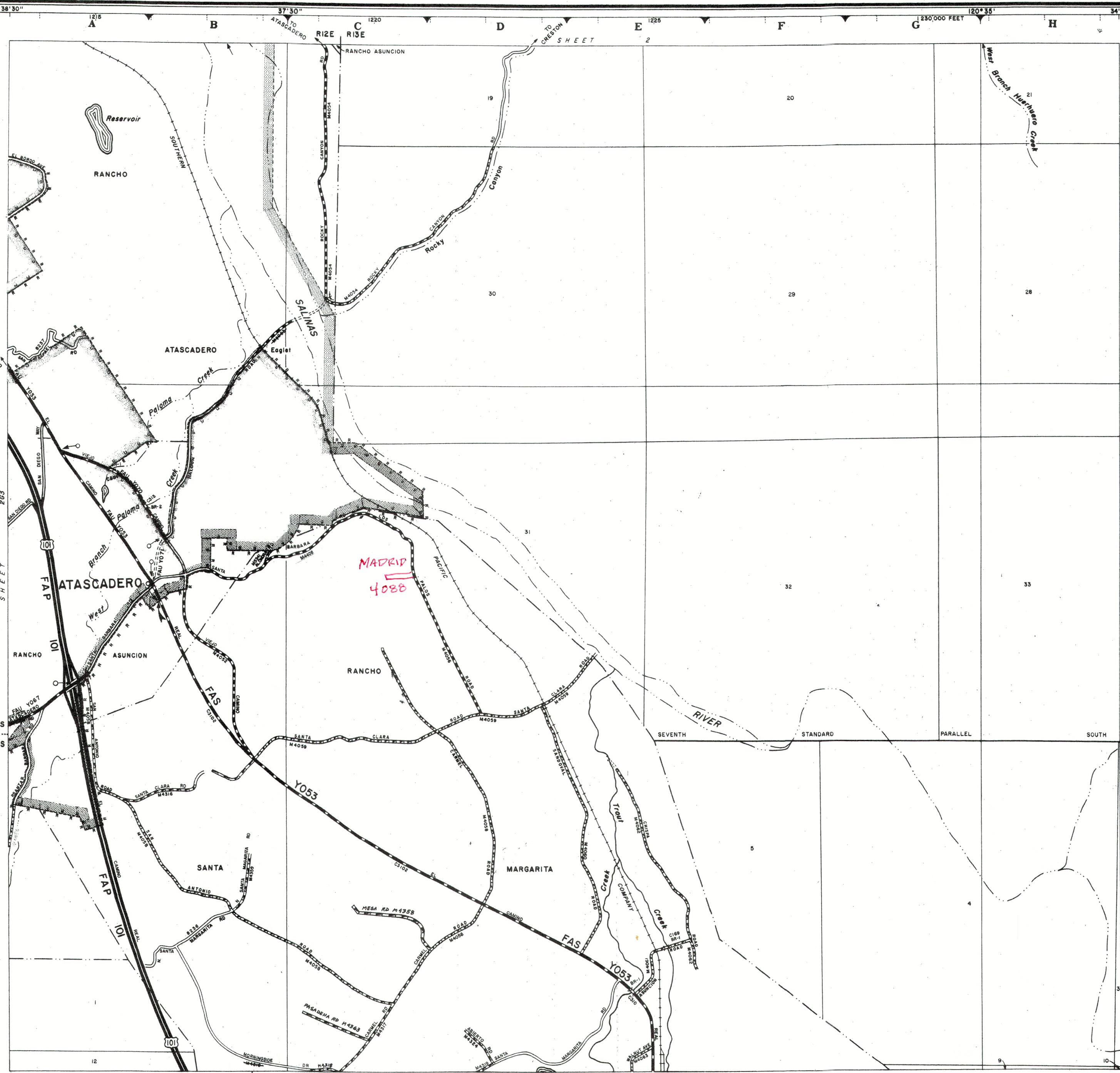
	INTERSTATE		STATE BOUNDARY
	U. S.		COUNTY BOUNDARY
	STATE		CITY BOUNDARY
	COUNTY		PARK OR RESERVATION BOUNDARY
	HIGHWAY BRIDGE		STATE CAPITAL
	FORD		COUNTY SEAT
	TUNNEL		TOWN CENTER
	GRADE SEPARATION		MILITARY AIRPORT
	URBAN AREA BOUNDARY		AIRFIELD OR LANDING STRIP
			UNLIMITED FACILITIES
			AIRPORT, COMPLETE FACILITIES



DATE REVISED

7-18-88	CD. MAINT. SYSTEM
	CD. SELECT
	CITY SELECT
	CITY ANNEXATION
7-1-76	FAI FAP
10-4-83	FAS
	FAP II
1990	URBAN LIMIT
10-4-85	FAU

ATASCADERO UDDAN AREA



STATE OF CALIFORNIA
 DEPARTMENT OF TRANSPORTATION
 IN COOPERATION WITH THE
 U.S. DEPARTMENT OF TRANSPORTATION
 FEDERAL HIGHWAY ADMINISTRATION
 AND THE COUNTIES



CALIFORNIA COORDINATE SYSTEM PROJECTION 1987 NAD
 80,000 FOOT GRID BASED ON CALIF COORD BYE ZONE 8
 1:215,000

FAS, FAP SYSTEM REPEALED DEC 1991
 SELECT SYSTEM REPEALED JAN. 1, 1990

ROAD SYSTEMS

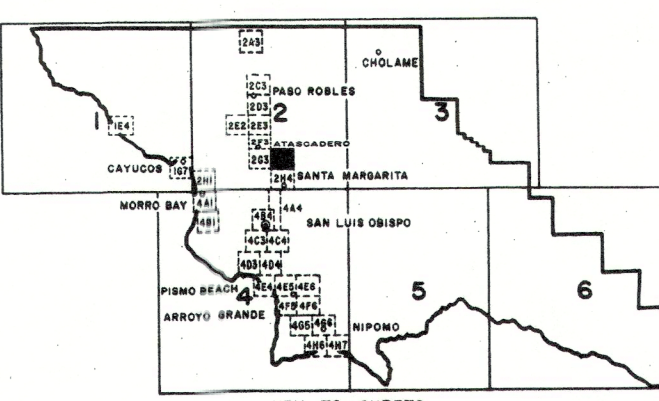
(Solid line with 25)	STATE HIGHWAY ROUTE NO.
(Dashed line)	URBAN
(Dashed line with dots)	SELECT-ARTERIAL
(Dashed line with crosses)	SELECT-COLLECTOR
(Dashed line with triangles)	MINOR
(Dashed line with squares)	ALL OTHER ROADS
(Solid line)	FAS V234
(Dashed line with 100)	FEDERAL AID ROUTE NO.
(Dashed line with 200)	FEDERAL AID ROUTE NO.
(Dashed line with 300)	FEDERAL AID ROUTE NO.
(Dashed line with 400)	FEDERAL AID ROUTE NO.
(Dashed line with 500)	FEDERAL AID ROUTE NO.
(Dashed line with 600)	FEDERAL AID ROUTE NO.
(Dashed line with 700)	FEDERAL AID ROUTE NO.
(Dashed line with 800)	FEDERAL AID ROUTE NO.
(Dashed line with 900)	FEDERAL AID ROUTE NO.

LEGEND

SIGN ROUTES

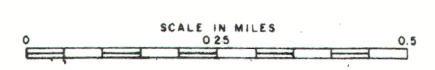
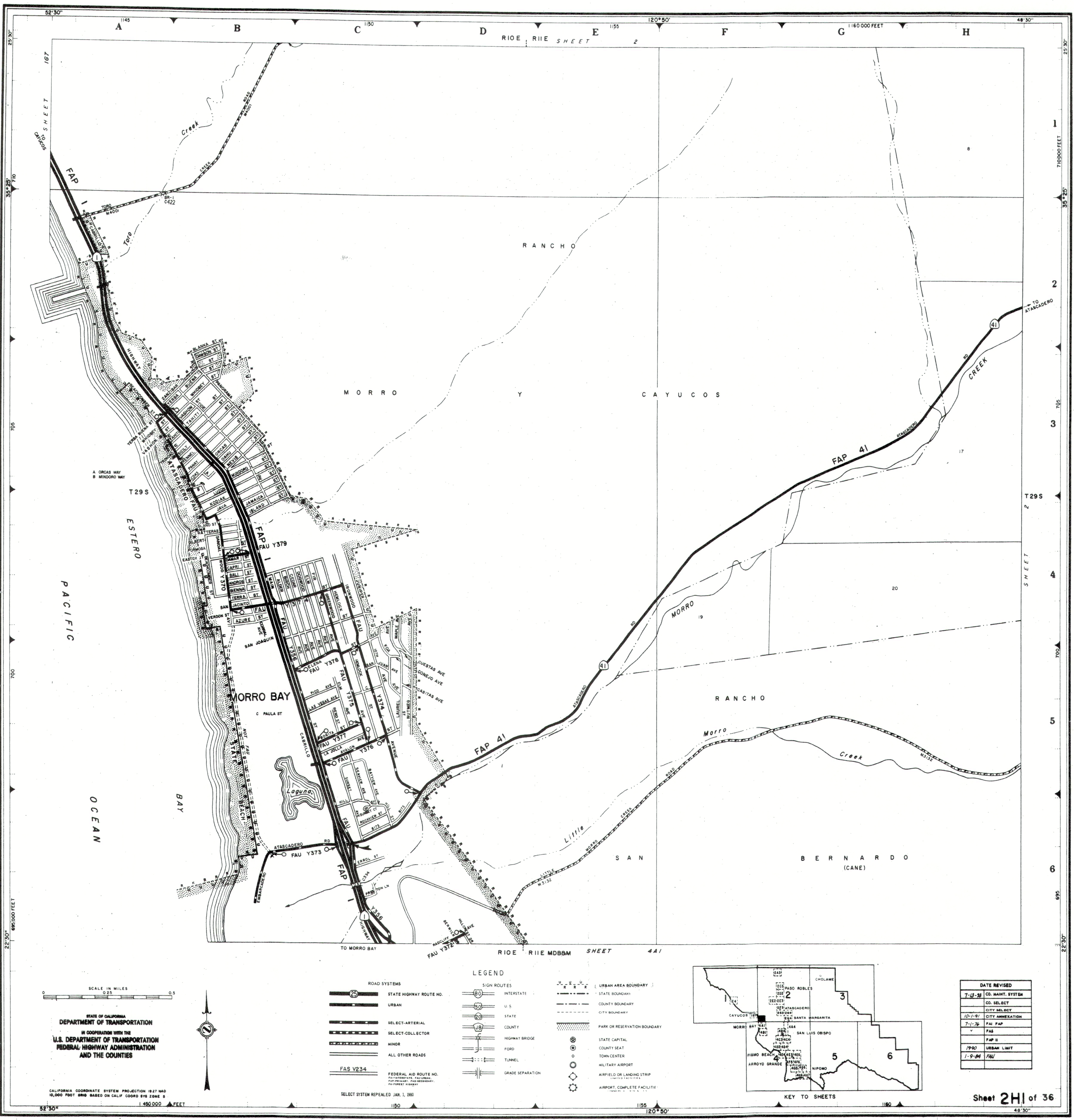
(Shield with 80)	INTERSTATE
(Shield with 100)	U.S.
(Shield with 20)	STATE
(Shield with 15)	COUNTY
(Shield with 3)	HIGHWAY BRIDGE
(Shield with 1)	FORD
(Shield with 2)	TUNNEL
(Shield with 4)	GRADE SEPARATION
(Shield with 5)	URBAN AREA BOUNDARY

(Dashed line)	STATE BOUNDARY
(Dotted line)	CITY BOUNDARY
(Dashed line)	CITY BOUNDARY
(Dotted line)	PARK OR RESERVATION BOUNDARY
(Circle with star)	STATE CAPITAL
(Circle with dot)	COUNTY SEAT
(Circle with dot)	TOWN CENTER
(Circle with dot)	MILITARY AIRPORT
(Circle with dot)	AIRFIELD OR LANDING STRIP
(Circle with dot)	AIRPORT, COMPLETE FACILITIES
(Circle with dot)	AIRPORT, LIMITED FACILITIES



DATE REVISED	
9-20-94	CD, MAINT. SYSTEM
	CD, SELECT
	CITY SELECT
	CITY ANNEXATION
7-1-76	FAP I
12-4-88	FAP II
1990	URBAN LIMIT
10-4-88	FAU

ATASCADERO IRRAN AREA



STATE OF CALIFORNIA
 DEPARTMENT OF TRANSPORTATION
 IN COOPERATION WITH THE
 U.S. DEPARTMENT OF TRANSPORTATION
 FEDERAL HIGHWAY ADMINISTRATION
 AND THE COUNTIES

CALIFORNIA COORDINATE SYSTEM PROJECTION 1927 HAD
 10,000 FOOT GRID BASED ON CALIF. COORD SYS ZONE 5
 1:450,000 FEET



ROAD SYSTEMS

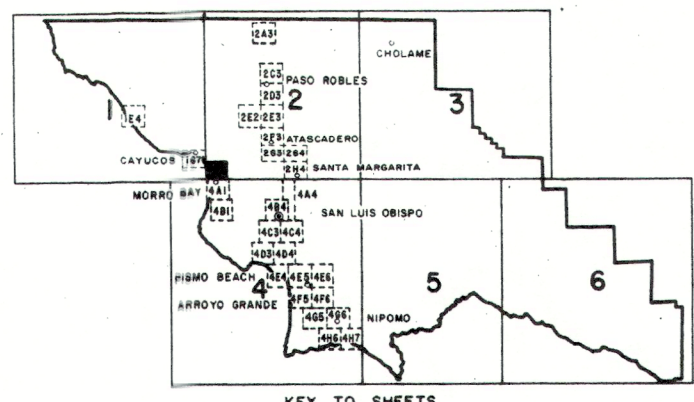
	STATE HIGHWAY ROUTE NO.
	URBAN
	SELECT-ARTERIAL
	SELECT-COLLECTOR
	ALL OTHER ROADS
	FAS V234
	FEDERAL AID ROUTE NO.

LEGEND

SIGN ROUTES

	INTERSTATE
	U.S.
	STATE
	COUNTY
	HIGHWAY BRIDGE
	FORD
	TUNNEL
	GRADE SEPARATION

	URBAN AREA BOUNDARY
	STATE BOUNDARY
	COUNTY BOUNDARY
	CITY BOUNDARY
	PARK OR RESERVATION BOUNDARY
	STATE CAPITAL
	COUNTY SEAT
	TOWN CENTER
	MILITARY AIRPORT
	AIRFIELD OR LANDING STRIP
	AIRPORT COMPLETE FACILITY

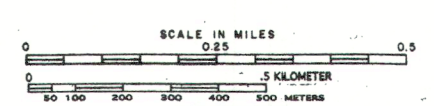
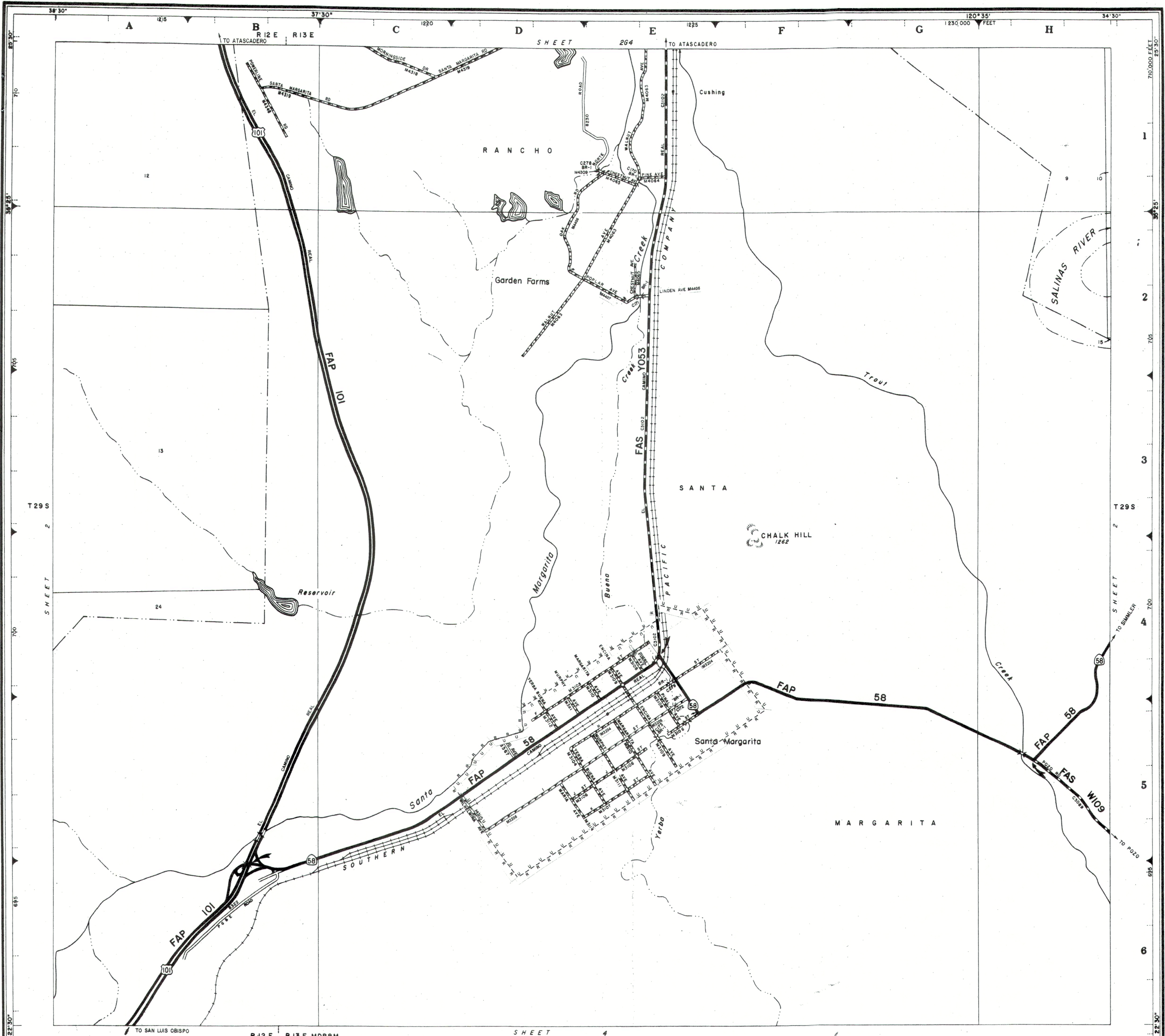


DATE REVISED

7-18-58	CD. MAINT. SYSTEM
	CD. SELECT
10-1-59	CITY SELECT
7-1-76	CITY ANNEXATION
	FAI FAP
	FAS
	FAP II
1-9-84	URBAN LIMIT
	FAU

Sheet 2H1 of 36

MORRO BAY URBAN AREA



STATE OF CALIFORNIA
 DEPARTMENT OF TRANSPORTATION
 IN COOPERATION WITH THE
 U.S. DEPARTMENT OF TRANSPORTATION
 FEDERAL HIGHWAY ADMINISTRATION
 AND THE COUNTIES



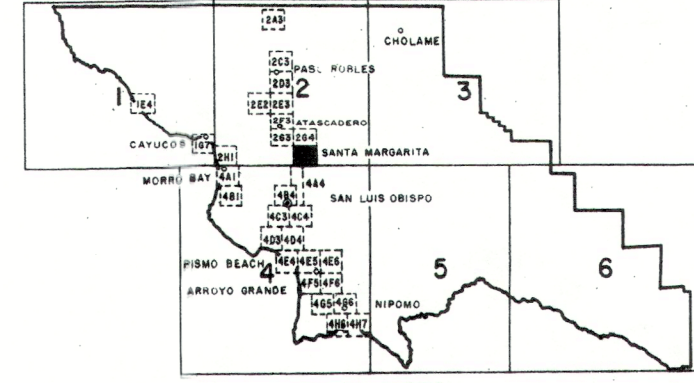
ROAD SYSTEMS

	STATE HIGHWAY ROUTE NO.
	URBAN
	SELECT-ARTERIAL
	SELECT-COLLECTOR
	MINOR
	ALL OTHER ROADS
	FAS V234
	FEDERAL AID ROUTE NO.

SELECT SYSTEM REPEALED JAN. 1, 1980
 FAU, FAS, FAP SYSTEM REPEALED DEC 1991

LEGEND

	INTERSTATE		STATE BOUNDARY
	U.S.		COUNTY BOUNDARY
	STATE		CITY BOUNDARY
	COUNTY		PARK OR RESERVATION BOUNDARY
	HIGHWAY BRIDGE		STATE CAPITAL
	FORD		COUNTY SEAT
	TUNNEL		TOWN CENTER
	GRADE SEPARATION		MILITARY AIRPORT
	URBAN AREA BOUNDARY		AIRFIELD OR LANDING STRIP
			AIRPORT, COMPLETE FACILITIES



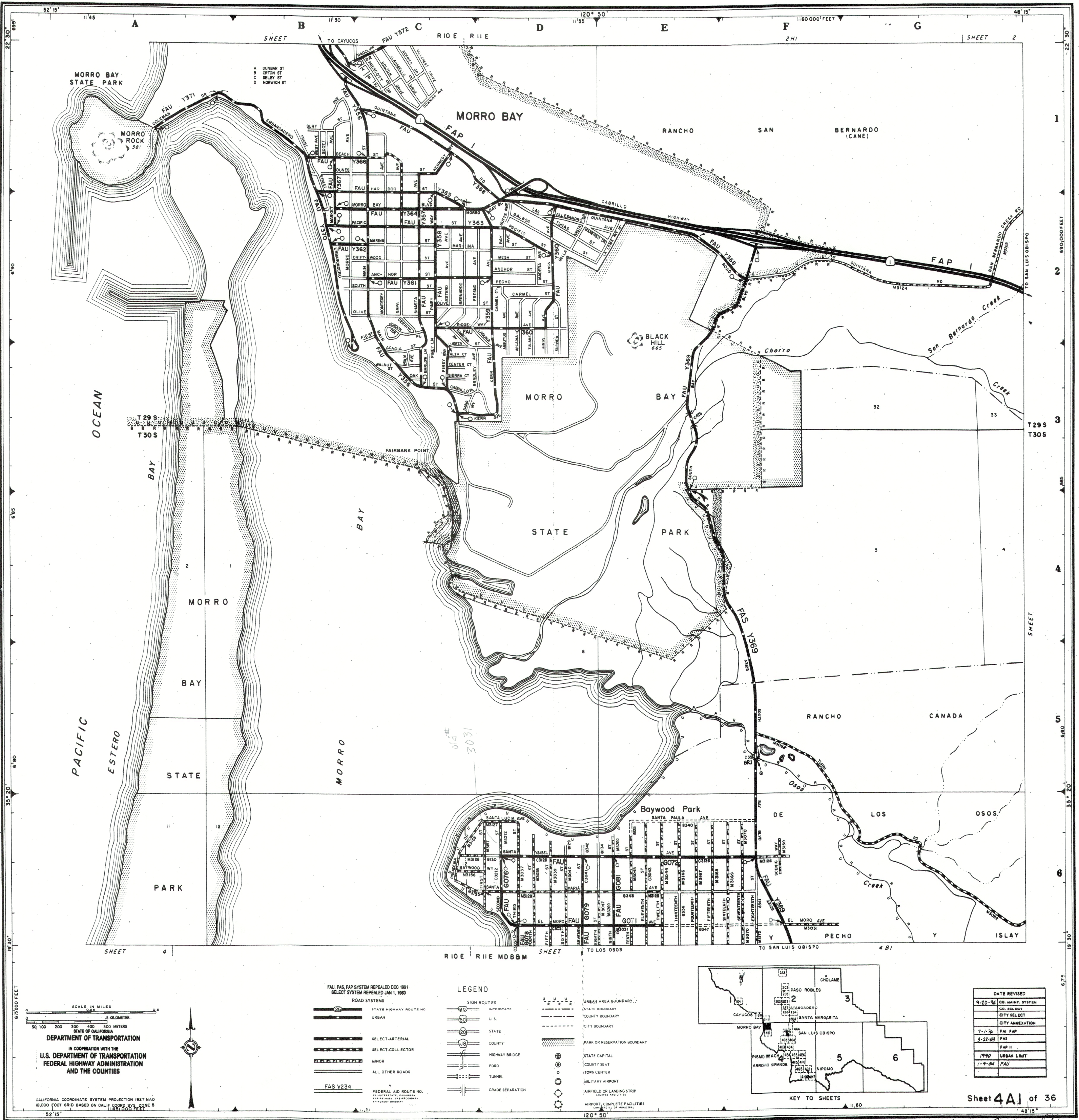
DATE REVISED	
9-20-26	CO. MAINT. SYSTEM
	CITY SELECT
	CITY ANNEXATION
7-1-76	FAS FAP
	FAS
	FAP II
	URBAN LIMIT

Sheet 2H4 of 36

ROAD SYSTEM
 Revised 6-7-95

SAN LUIS OBISPO COUNTY CALIFORNIA

Revised 5-24-2006 *Com. Commission*



OCEAN
PACIFIC ESTERO
BAY
MORRO BAY
STATE PARK
MORRO BAY
RANCHO SAN BERNARDO (CANE)
RANCHO CANADA
LOS OSOS
PECHO
ISLAY

FAU Y371 DR
FAU Y356
FAU Y365
FAU Y364
FAU Y357
FAU Y363
FAU Y361
FAU Y362
FAU Y363
FAU Y364
FAU Y365
FAU Y366
FAU Y367
FAU Y368
FAU Y369
FAU Y370
FAU Y371
FAU Y372
FAU Y373
FAU Y374
FAU Y375
FAU Y376
FAU Y377
FAU Y378
FAU Y379
FAU Y380
FAU Y381
FAU Y382
FAU Y383
FAU Y384
FAU Y385
FAU Y386
FAU Y387
FAU Y388
FAU Y389
FAU Y390
FAU Y391
FAU Y392
FAU Y393
FAU Y394
FAU Y395
FAU Y396
FAU Y397
FAU Y398
FAU Y399
FAU Y400
FAU Y401
FAU Y402
FAU Y403
FAU Y404
FAU Y405
FAU Y406
FAU Y407
FAU Y408
FAU Y409
FAU Y410
FAU Y411
FAU Y412
FAU Y413
FAU Y414
FAU Y415
FAU Y416
FAU Y417
FAU Y418
FAU Y419
FAU Y420
FAU Y421
FAU Y422
FAU Y423
FAU Y424
FAU Y425
FAU Y426
FAU Y427
FAU Y428
FAU Y429
FAU Y430
FAU Y431
FAU Y432
FAU Y433
FAU Y434
FAU Y435
FAU Y436
FAU Y437
FAU Y438
FAU Y439
FAU Y440
FAU Y441
FAU Y442
FAU Y443
FAU Y444
FAU Y445
FAU Y446
FAU Y447
FAU Y448
FAU Y449
FAU Y450
FAU Y451
FAU Y452
FAU Y453
FAU Y454
FAU Y455
FAU Y456
FAU Y457
FAU Y458
FAU Y459
FAU Y460
FAU Y461
FAU Y462
FAU Y463
FAU Y464
FAU Y465
FAU Y466
FAU Y467
FAU Y468
FAU Y469
FAU Y470
FAU Y471
FAU Y472
FAU Y473
FAU Y474
FAU Y475
FAU Y476
FAU Y477
FAU Y478
FAU Y479
FAU Y480
FAU Y481
FAU Y482
FAU Y483
FAU Y484
FAU Y485
FAU Y486
FAU Y487
FAU Y488
FAU Y489
FAU Y490
FAU Y491
FAU Y492
FAU Y493
FAU Y494
FAU Y495
FAU Y496
FAU Y497
FAU Y498
FAU Y499
FAU Y500

SCALE IN MILES
0 1 2 3 4 5
SCALE IN KILOMETERS
0 100 200 300 400 500
DEPARTMENT OF TRANSPORTATION
IN COOPERATION WITH THE
U.S. DEPARTMENT OF TRANSPORTATION
FEDERAL HIGHWAY ADMINISTRATION
AND THE COUNTIES

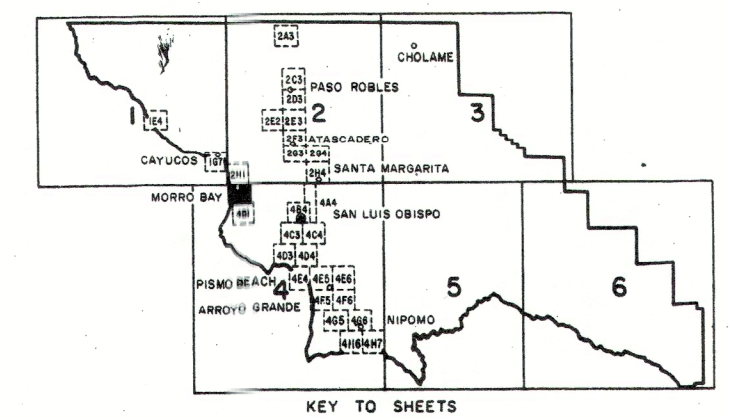


FAU, FAS, FAP SYSTEM REPEALED DEC 1991
SELECT SYSTEM REPEALED JAN 1, 1980

ROAD SYSTEMS
STATE HIGHWAY ROUTE NO.
URBAN
SELECT-ARTERIAL
SELECT-COLLECTOR
MINOR
ALL OTHER ROADS
FAS V234
FEDERAL AID ROUTE NO.

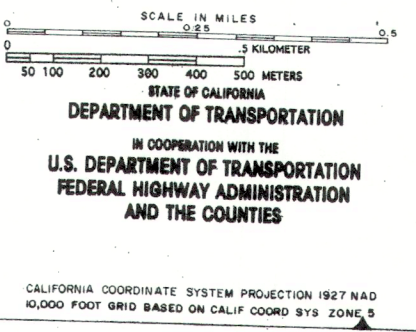
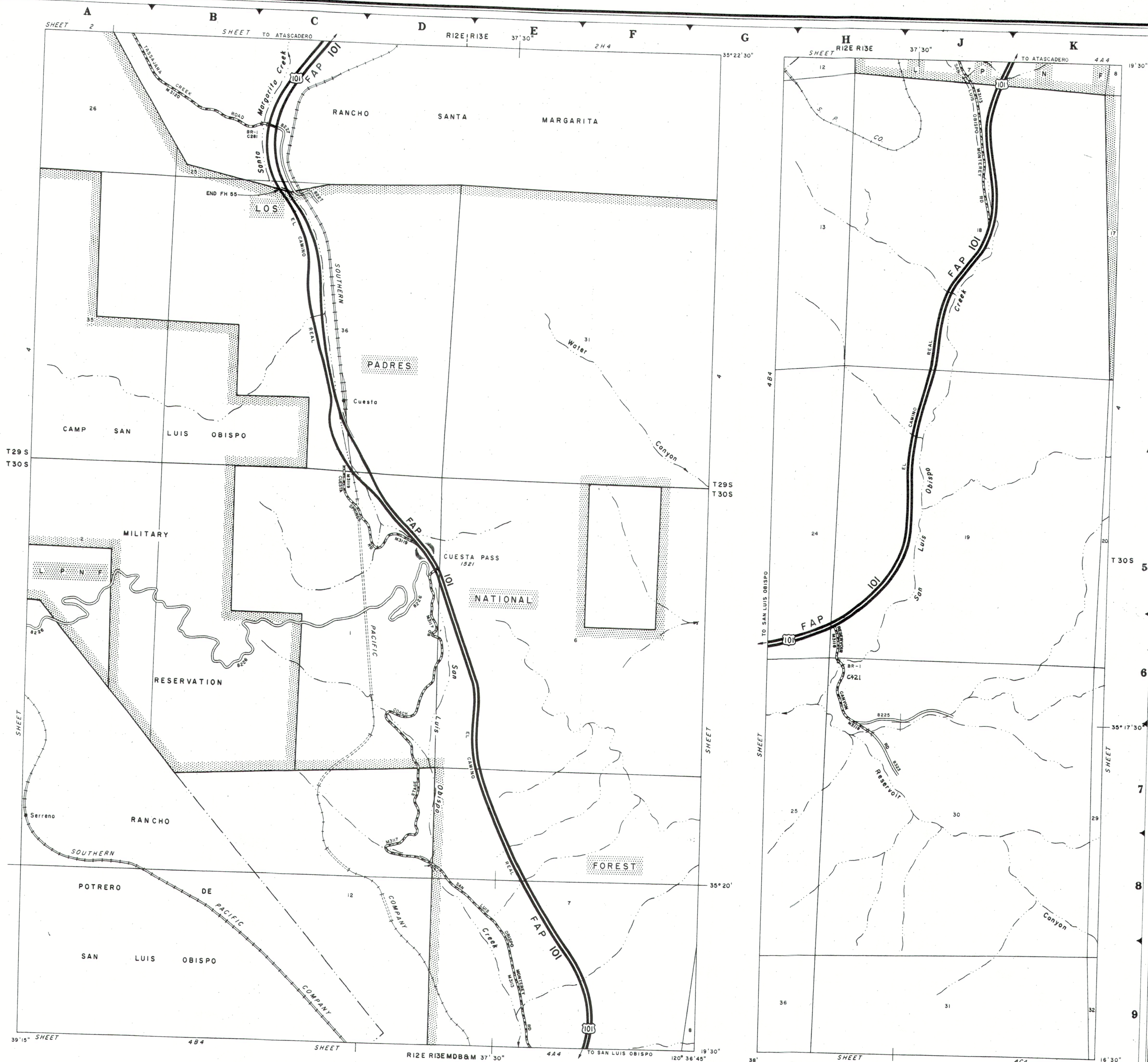
LEGEND
SIGN ROUTES
INTERSTATE
U.S.
STATE
COUNTY
HIGHWAY BRIDGE
FORD
TUNNEL
GRADE SEPARATION

URBAN AREA BOUNDARY
STATE BOUNDARY
COUNTY BOUNDARY
CITY BOUNDARY
PARK OR RESERVATION BOUNDARY
STATE CAPITAL
COUNTY SEAT
TOWN CENTER
MILITARY AIRPORT
AIRFIELD OR LANDING STRIP
AIRPORT COMPLETE FACILITIES



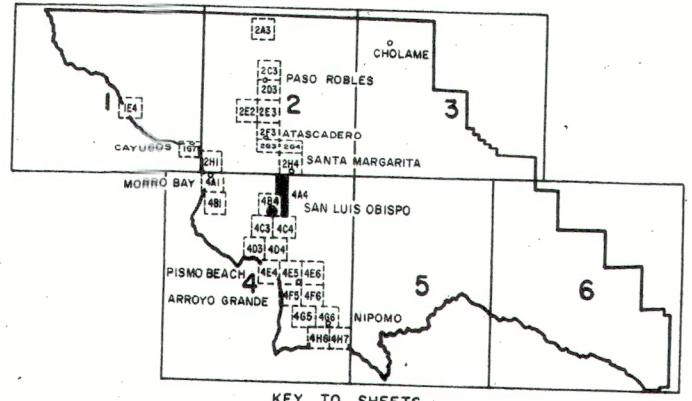
DATE REVISED	
9-20-94	CO. MAINT. SYSTEM
	CO. SELECT
	CITY SELECT
	CITY ANNEXATION
7-1-76	FAU FAP
5-21-63	FAS
	FAP II
1990	URBAN LIMIT
1-9-64	FAU

BAYWOOD PARK-LOS OSOS & MORRO BAY URBAN AREA



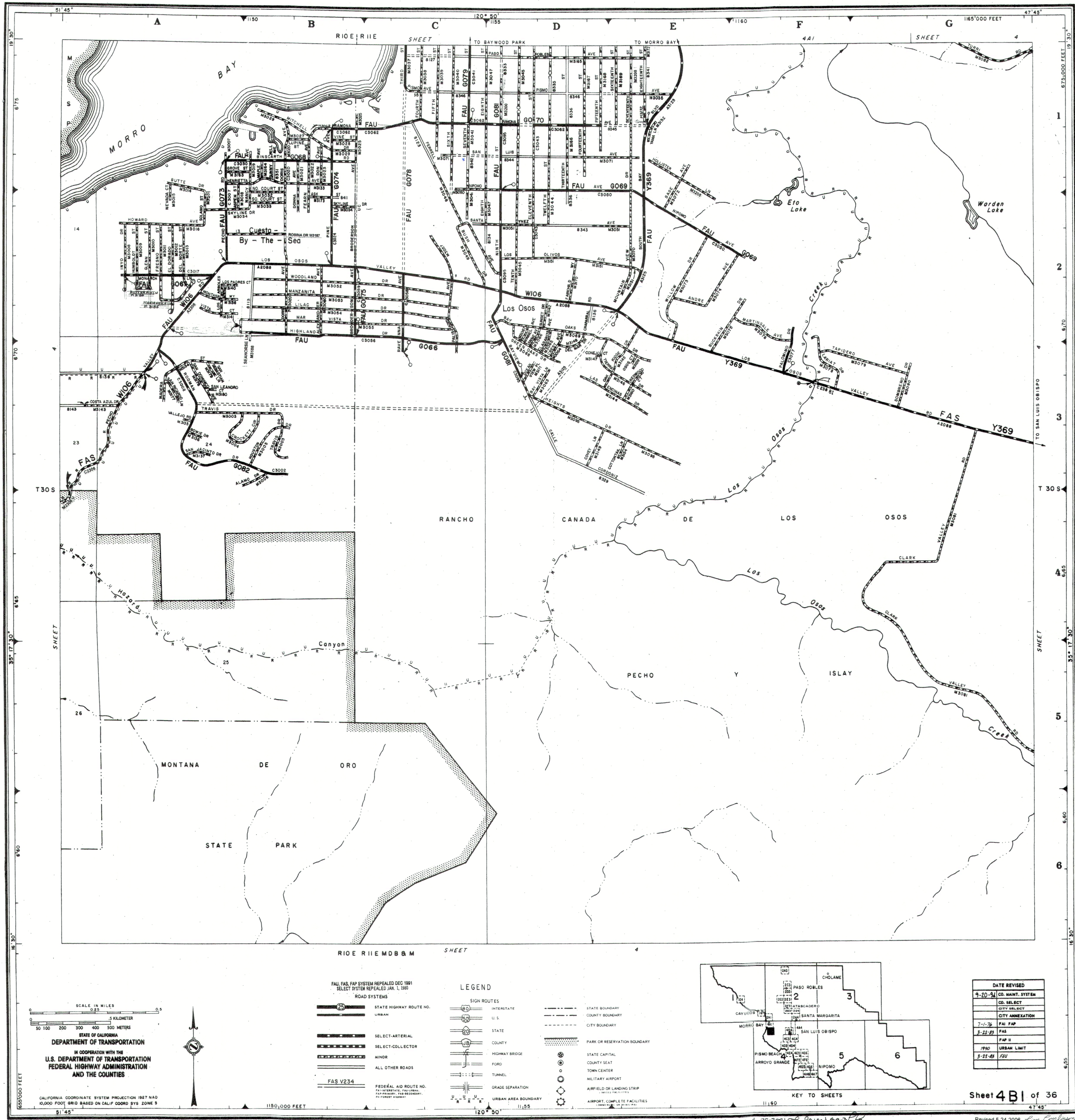
FAU, FAS, FAP SYSTEM REPEALED DEC. 1991
SELECT SYSTEM REPEALED JAN. 1, 1992

ROAD SYSTEMS		SIGN ROUTES		BOUNDARIES	
	STATE HIGHWAY ROUTE NO.		INTERSTATE		STATE BOUNDARY
	URBAN		U.S.		CITY BOUNDARY
	SELECT-ARTERIAL		STATE		PARK OR RESERVATION BOUNDARY
	SELECT-COLLECTOR		COUNTY		STATE CAPITAL
	MINOR		HIGHWAY BRIDGE		COUNTY SEAT
	ALL OTHER ROADS		TUNNEL		TOWN CENTER
	FAS V234		GRADE SEPARATION		MILITARY AIRPORT
	FEDERAL AID ROUTE NO.		URBAN AREA BOUNDARY		AIRFIELD OR LANDING STRIP
	FA-INTERSTATE, FA-URBAN, FA-COUNTY, FA-FOREST HIGHWAY		AIRPORT COMPLETE FACILITIES		CITY OF MERCED



DATE REVISED	
9-20-94	CO. MAINT. SYSTEM
5-27-92	CO. SELECT
	CITY BOUNDARY
	CITY ANNEXATION
7-1-76	FAL FAP
7-1-76	FAS
	FAP II
	URBAN LIMIT

Sheet 4A4 of 36



SCALE IN MILES
0 100 200 300 400 500 METERS
STATE OF CALIFORNIA
DEPARTMENT OF TRANSPORTATION
IN COOPERATION WITH THE
U.S. DEPARTMENT OF TRANSPORTATION
FEDERAL HIGHWAY ADMINISTRATION
AND THE COUNTIES



FAU, FAS, FAP SYSTEM REPEALED DEC 1991
SELECT SYSTEM REPEALED JAN. 1, 1980

ROAD SYSTEMS

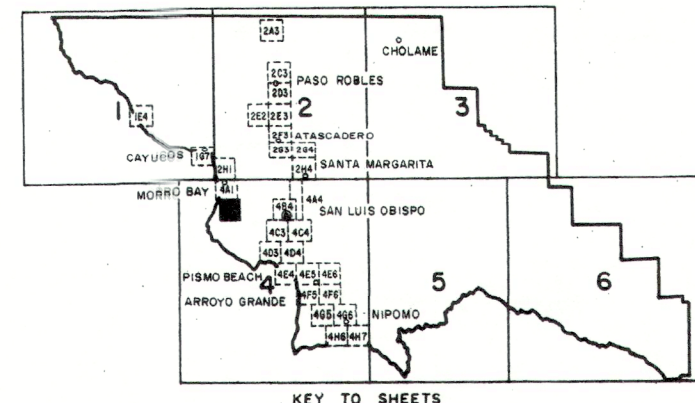
- STATE HIGHWAY ROUTE NO.
- URBAN
- SELECT-ARTERIAL
- SELECT-COLLECTOR
- MINOR
- ALL OTHER ROADS
- FAS V234
- FEDERAL AID ROUTE NO.
- FAI-INTERSTATE, FAI-URBAN, FAI-PRIMARY, FAI-SECONDARY, FAI-PORTLAND HIGHWAY

LEGEND

SIGN ROUTES

- INTERSTATE
- U.S.
- STATE
- COUNTY
- HIGHWAY BRIDGE
- FORD
- TUNNEL
- GRADE SEPARATION
- URBAN AREA BOUNDARY

- STATE BOUNDARY
- COUNTY BOUNDARY
- CITY BOUNDARY
- PARK OR RESERVATION BOUNDARY
- STATE CAPITAL
- COUNTY SEAT
- TOWN CENTER
- MILITARY AIRPORT
- AIRFIELD OR LANDING STRIP
- AIRPORT COMPLETE FACILITIES



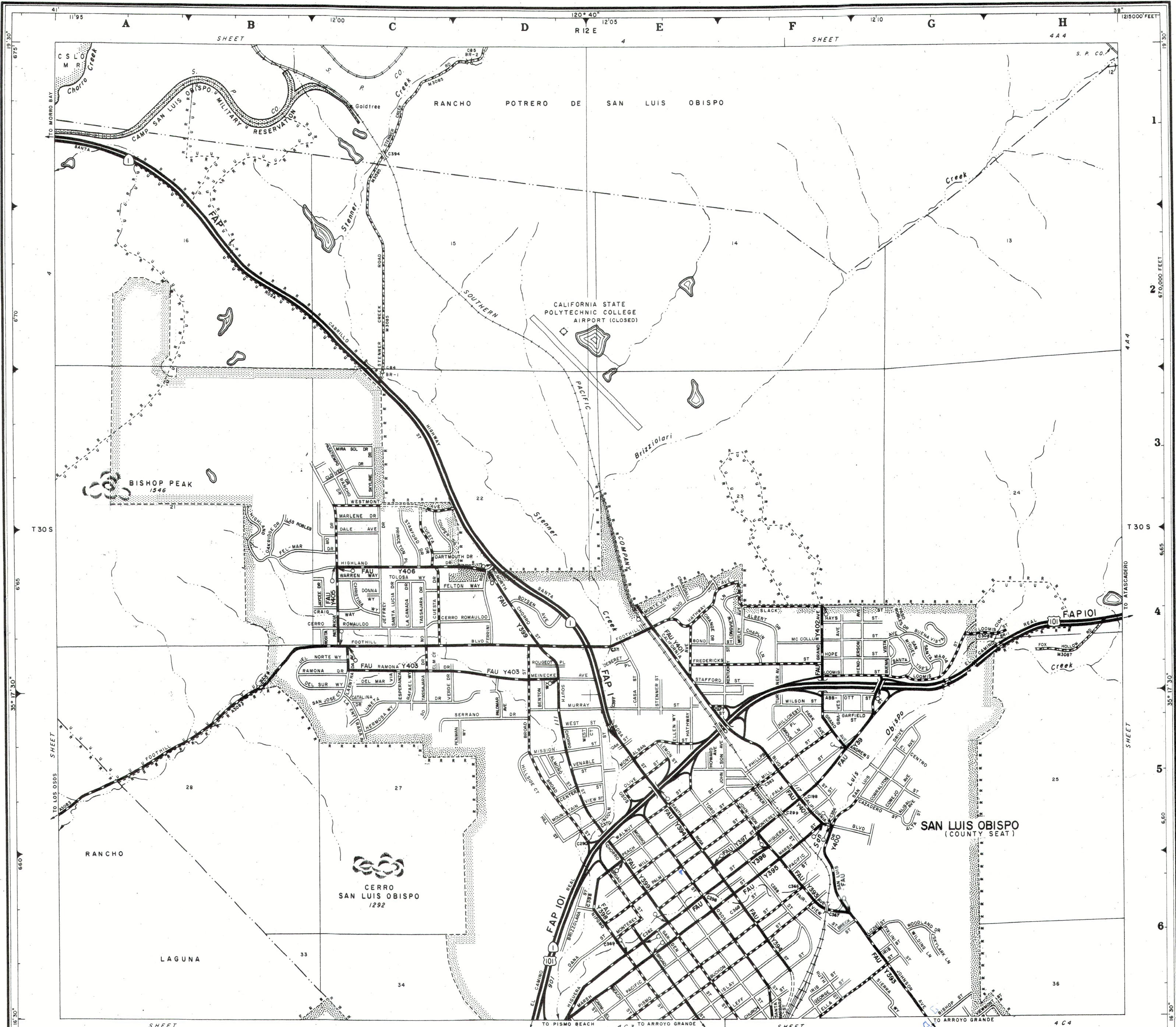
DATE REVISED	
9-20-91	CO. MAINT. SYSTEM
	CO. SELECT
	CITY SELECT
	CITY ANNEXATION
7-1-76	FAI FAP
3-22-83	FAS
	FAP II
1990	URBAN LIMIT
5-21-88	FAU

Sheet 4B1 of 36

Revised 6-7-95
Revised 4-23-98

Revised 4-25-2001
Revised 4-9-2002
Revised 5-24-2006
ROAD SYSTEM SAN LUIS OBISPO COUNTY CALIFORNIA

RAYWOOD PARK-LOS OSOS URBAN AREA



SCALE IN MILES
0 100 200 300 400 500 METERS

STATE OF CALIFORNIA
DEPARTMENT OF TRANSPORTATION
IN COOPERATION WITH THE
U.S. DEPARTMENT OF TRANSPORTATION
FEDERAL HIGHWAY ADMINISTRATION
AND THE COUNTIES

CALIFORNIA COORDINATE SYSTEM PROJECTION 1927 NAD
10,000 FOOT GRID BASED ON CALIF. COORD SYS ZONE 9

FAU, FAS, FAP SYSTEM REPEALED DEC 1991
SELECT SYSTEM REPEALED JAN. 1, 1990

ROAD SYSTEMS

- STATE HIGHWAY ROUTE NO.
- URBAN
- SELECT-ARTERIAL
- SELECT-COLLECTOR
- MINOR
- ALL OTHER ROADS
- FAS V234
- FEDERAL AID ROUTE NO.

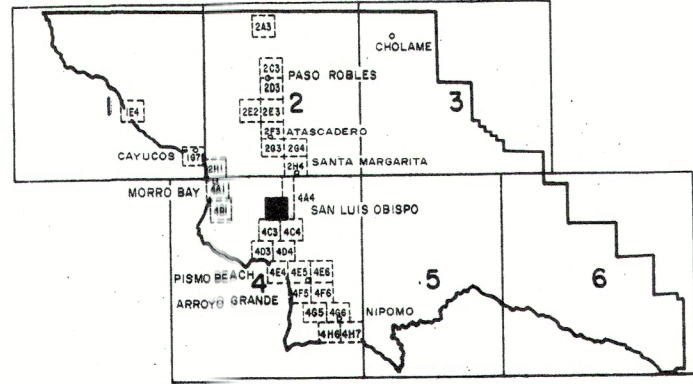
LEGEND

SIGN ROUTES

- INTERSTATE
- U. S.
- STATE
- COUNTY
- HIGHWAY BRIDGE
- FORD
- TUNNEL
- GRADE SEPARATION

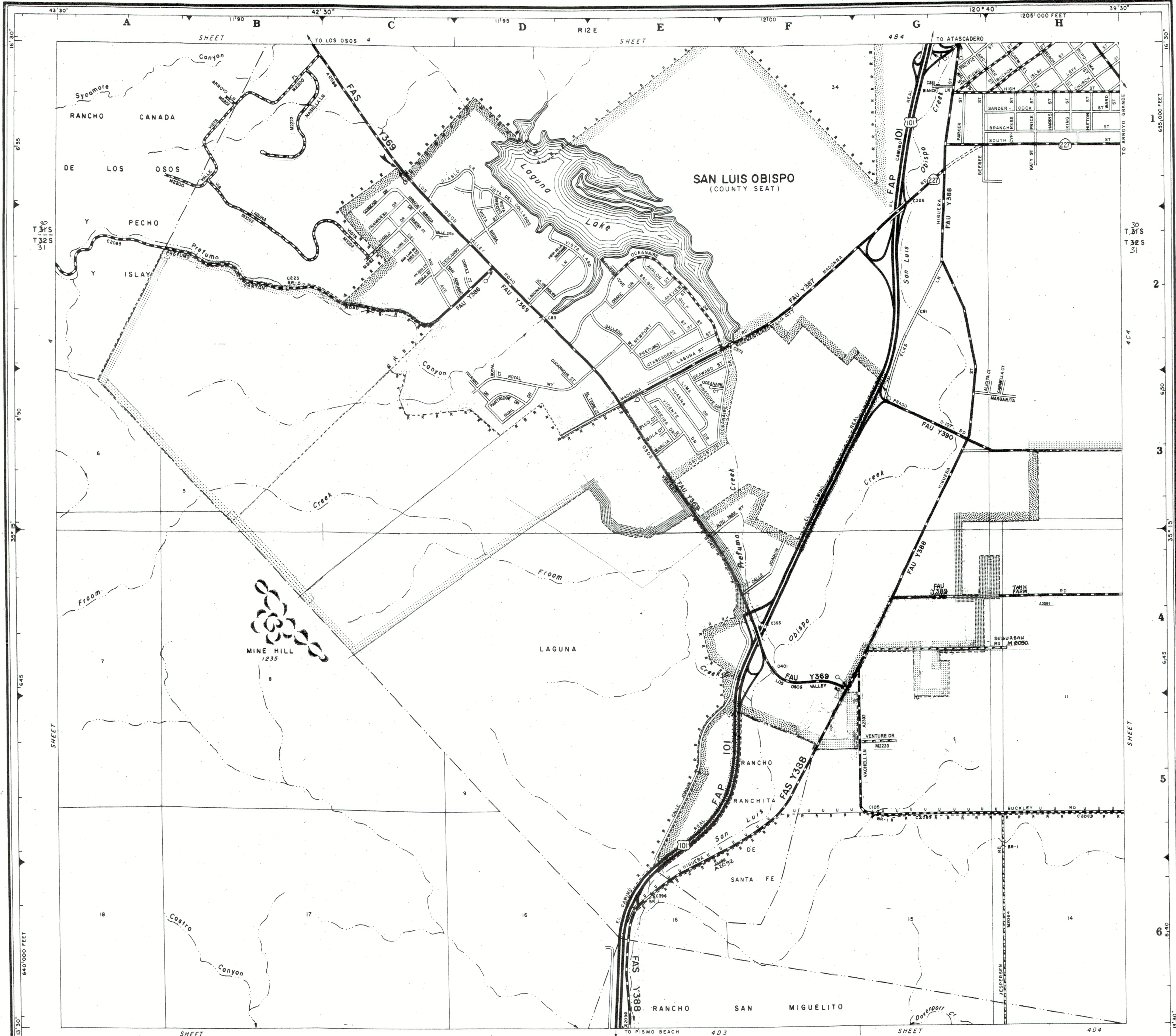
URBAN AREA BOUNDARY

- URBAN AREA BOUNDARY
- STATE BOUNDARY
- COUNTY BOUNDARY
- CITY BOUNDARY
- PARK OR RESERVATION BOUNDARY
- STATE CAPITAL
- COUNTY SEAT
- TOWN CENTER
- MILITARY AIRPORT
- AIRFIELD OR LANDING STRIP
- AIRPORT, COMPLETE FACILITIES



DATE REVISED	
9-20-94	CO. MAINT. SYSTEM
	CD. SELECT
1-17-78	CITY SELECT
7-7-78	CITY AMMERATION
10-11-83	FAS
	FAP II
1990	URBAN LIMIT
	FAU

SAN LUIS OBISPO II A



STATE OF CALIFORNIA
 DEPARTMENT OF TRANSPORTATION
 IN COOPERATION WITH THE
 U.S. DEPARTMENT OF TRANSPORTATION
 FEDERAL HIGHWAY ADMINISTRATION
 AND THE COUNTIES



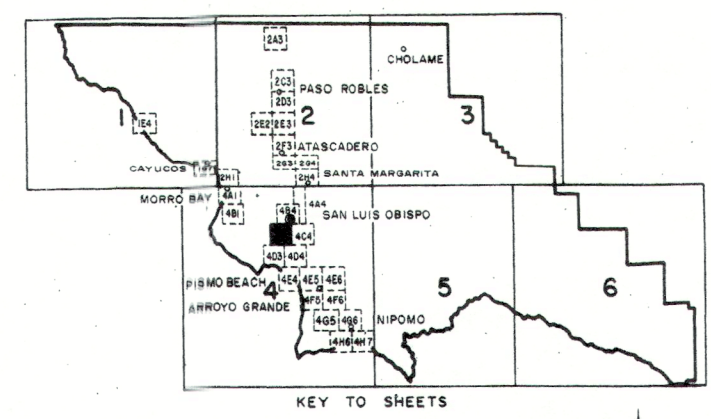
SELECT SYSTEM REPEALED JAN. 1, 1980

ROAD SYSTEMS	STATE HIGHWAY ROUTE NO.
[Symbol]	URBAN
[Symbol]	SELECT-ARTERIAL
[Symbol]	SELECT-COLLECTOR
[Symbol]	MINOR
[Symbol]	ALL OTHER ROADS
[Symbol]	FAS V234
[Symbol]	FEDERAL AID ROUTE NO.

LEGEND

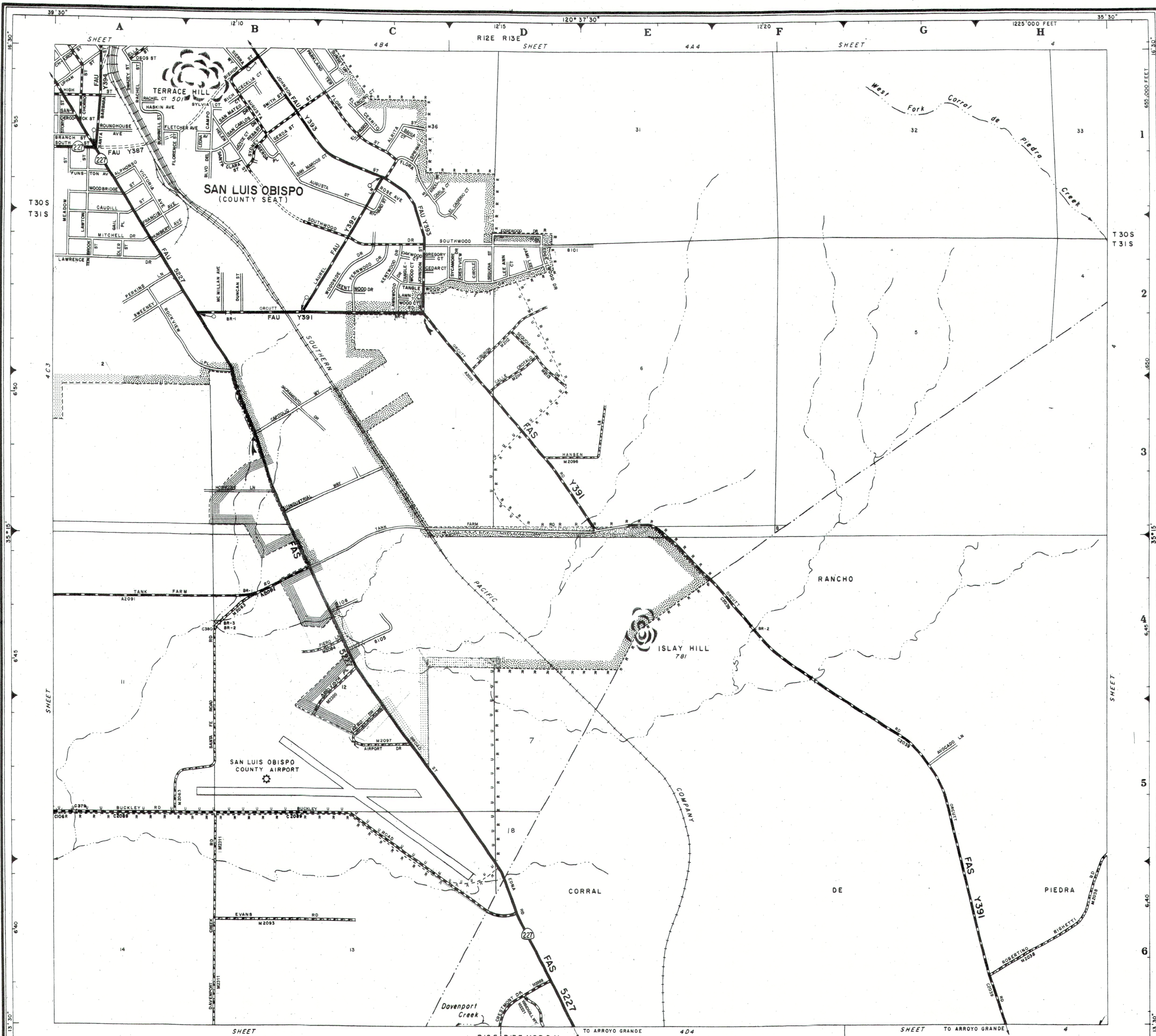
SIGN ROUTES	ROAD SYSTEMS
[Symbol]	STATE HIGHWAY ROUTE NO.
[Symbol]	URBAN
[Symbol]	SELECT-ARTERIAL
[Symbol]	SELECT-COLLECTOR
[Symbol]	MINOR
[Symbol]	ALL OTHER ROADS
[Symbol]	FAS V234
[Symbol]	FEDERAL AID ROUTE NO.

[Symbol]	URBAN AREA BOUNDARY
[Symbol]	U.S. CENSUS URBANIZED AREA BOUNDARY
[Symbol]	STATE BOUNDARY
[Symbol]	COUNTY BOUNDARY
[Symbol]	CITY BOUNDARY
[Symbol]	PARK OR RESERVATION BOUNDARY
[Symbol]	STATE CAPITAL
[Symbol]	COUNTY SEAT
[Symbol]	TOWN CENTER
[Symbol]	MILITARY AIRPORT
[Symbol]	AIRFIELD OR LANDING STRIP
[Symbol]	AIRPORT, COMPLETE FACILITIES



DATE REVISED	CD. MAINT. SYSTEM
7-18-88	CD. SELECT
4-8-84	CITY SELECT
7-1-76	FAS I
10-11-85	FAS II
1980	URBAN LIMIT
	FAU

Sheet 403 of 36
 12.05



SCALE IN MILES
0 0.5
1 1.5 2 2.5 3 3.5 4 4.5 5
50 100 200 300 400 500 METERS

STATE OF CALIFORNIA
DEPARTMENT OF TRANSPORTATION
IN COOPERATION WITH THE
U.S. DEPARTMENT OF TRANSPORTATION
FEDERAL HIGHWAY ADMINISTRATION
AND THE COUNTIES



FAU, FAS, PAP SYSTEM REPEALED DEC 1991
SELECT SYSTEM REPEALED JAN. 1, 1993

ROAD SYSTEMS

- STATE HIGHWAY ROUTE NO.
- URBAN
- SELECT-ARTERIAL
- SELECT-COLLECTOR
- MINOR
- ALL OTHER ROADS
- FAS V234
- FEDERAL AID ROUTE NO.

LEGEND

SIGN ROUTES

- INTERSTATE
- U. S.
- STATE
- COUNTY
- HIGHWAY BRIDGE
- FORD
- TUNNEL
- GRADE SEPARATION

URBAN AREA BOUNDARY

U. S. CENSUS URBANIZED AREA BOUNDARY

STATE BOUNDARY

COUNTY BOUNDARY

CITY BOUNDARY

PARK OR RESERVATION BOUNDARY

STATE CAPITAL

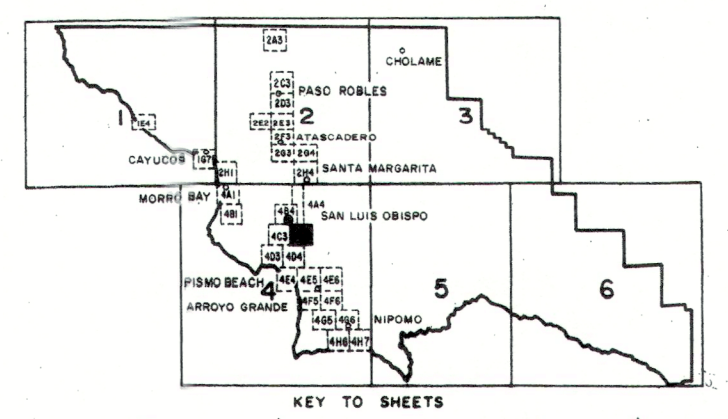
COUNTY SEAT

TOWN CENTER

MILITARY AIRPORT

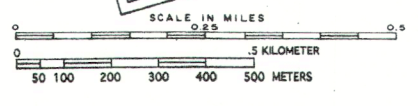
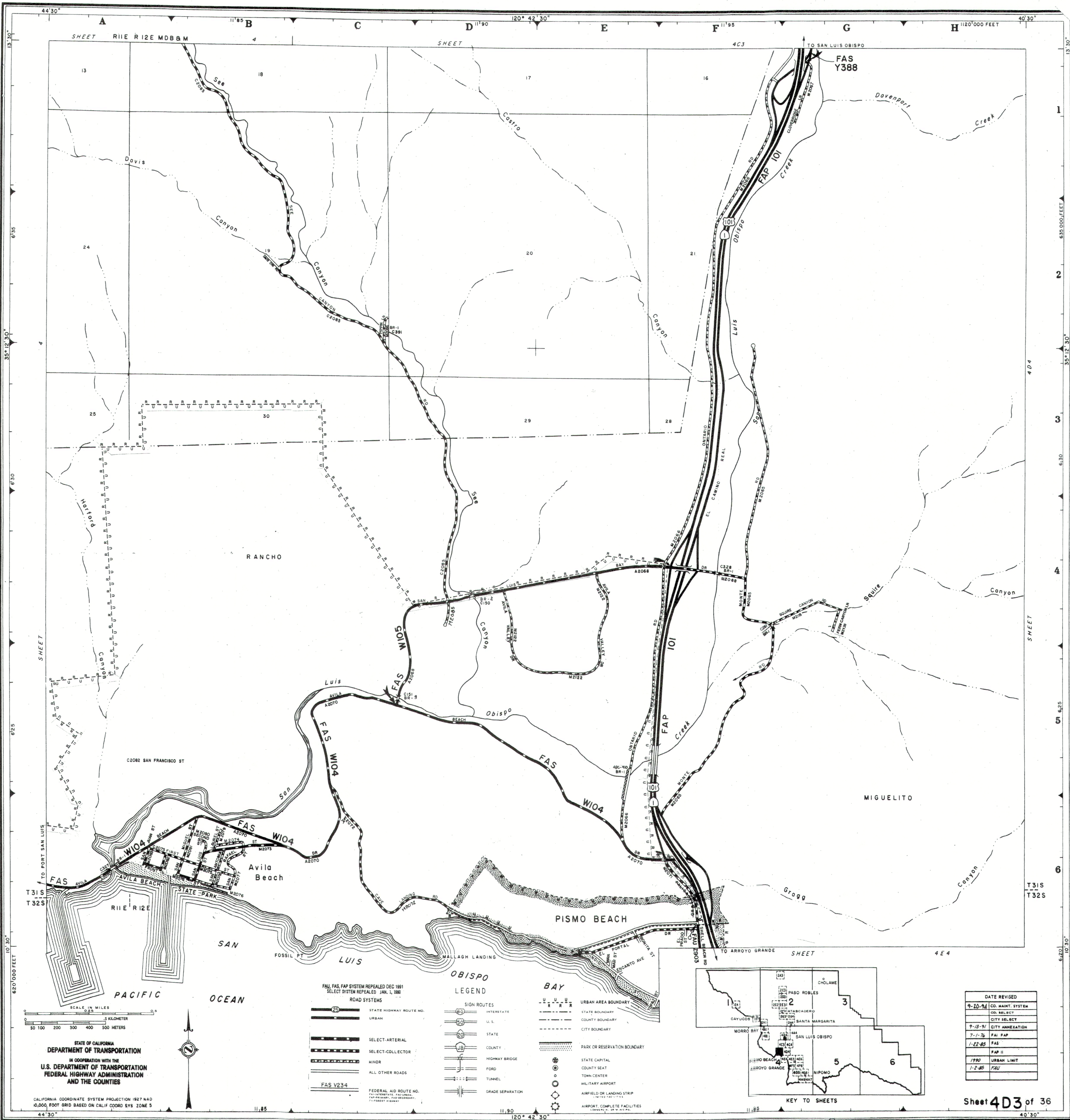
AIRFIELD OR LANDING STRIP LIMITED FACILITIES

AIRPORT COMPLETE FACILITIES



DATE REVISED	
9-20-96	CO. MAINT. SYSTEM
1-17-74	CITY SELECT
4-8-94	CITY ANNEXATION
7-1-76	FAI PAP
10-11-83	FAS
	PAP II
1990	URBAN LIMIT
	FAU

Sheet 4C4 of 36



STATE OF CALIFORNIA
 DEPARTMENT OF TRANSPORTATION
 IN COOPERATION WITH THE
 U.S. DEPARTMENT OF TRANSPORTATION
 FEDERAL HIGHWAY ADMINISTRATION
 AND THE COUNTIES

CALIFORNIA COORDINATE SYSTEM PROJECTION 1927 NAD
 10,000 FOOT GRID BASED ON CALIF COORD SYS ZONE 5

FAS, FAS, FAP SYSTEM REPEALED DEC 1991
 SELECT SYSTEM REPEALED JAN. 1, 1980

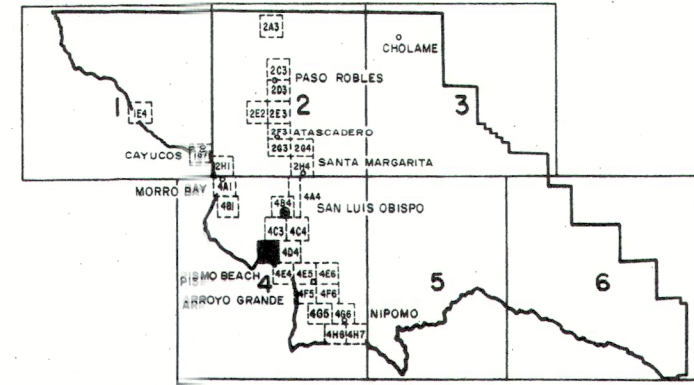
ROAD SYSTEMS

	STATE HIGHWAY ROUTE NO.
	URBAN
	SELECT-ARTERIAL
	SELECT-COLLECTOR
	MINOR
	ALL OTHER ROADS
	FAS V234

FEDERAL AID ROUTE NO.
 FAS V234
 FAS V234
 FAS V234

OBISPO BAY LEGEND

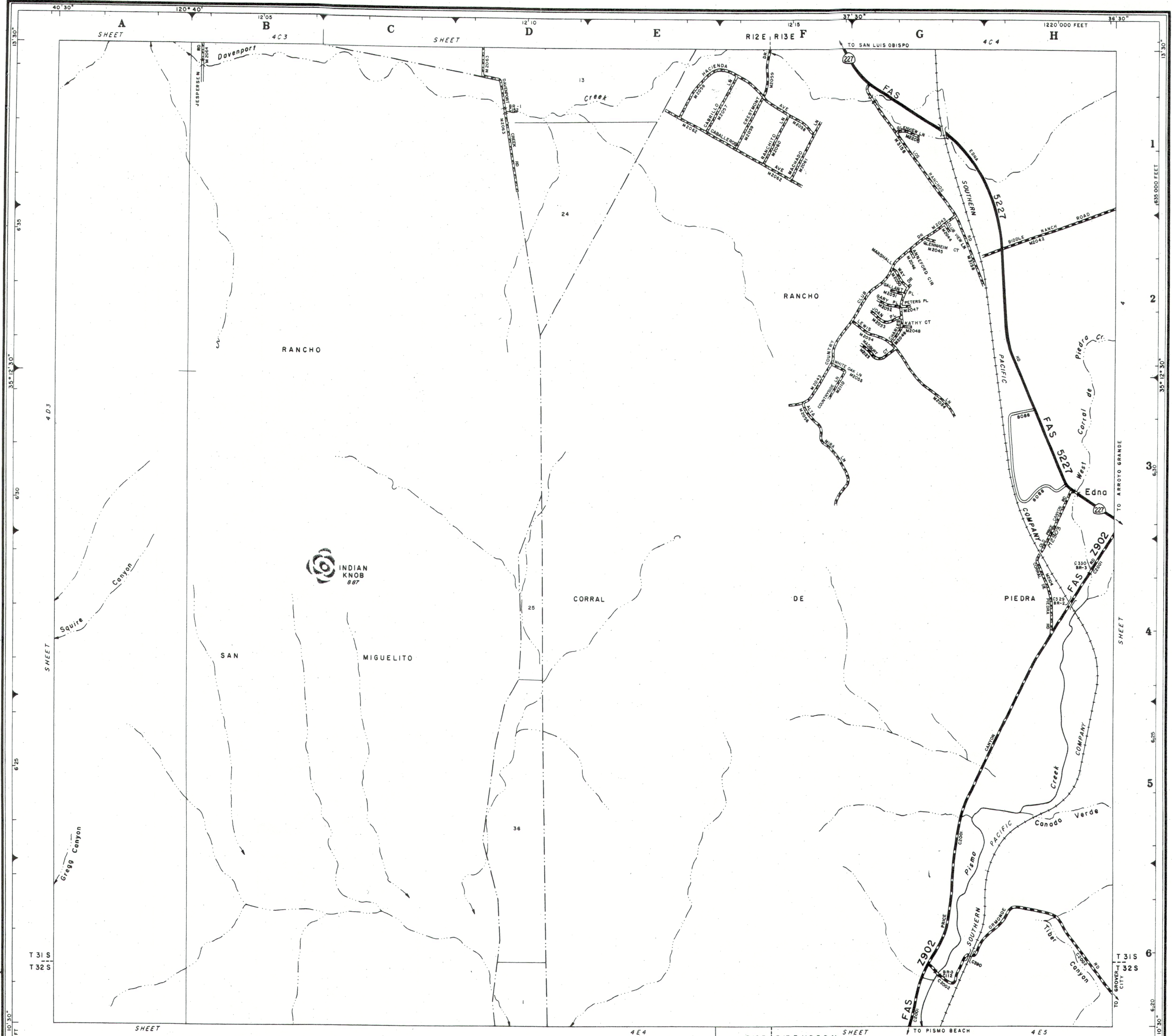
	INTERSTATE
	U. S.
	STATE
	COUNTY
	HIGHWAY BRIDGE
	FORD
	TUNNEL
	GRADE SEPARATION
	URBAN AREA BOUNDARY
	STATE BOUNDARY
	COUNTY BOUNDARY
	CITY BOUNDARY
	PARK OR RESERVATION BOUNDARY
	STATE CAPITAL
	COUNTY SEAT
	TOWN CENTER
	MILITARY AIRPORT
	AIRFIELD OR LANDING STRIP
	AIRPORT COMPLETE FACILITIES



KEY TO SHEETS

DATE REVISED	
9-20-94	CO. MAINT. SYSTEM
9-18-91	CO. SELECT
7-1-76	CITY ANNEXATION
1-22-85	FAS
1-2-85	FAP II
1-2-85	FAU

ARROYO GRANDE UA



SCALE IN MILES
0 100 200 300 400 500 METERS
STATE OF CALIFORNIA
DEPARTMENT OF TRANSPORTATION
IN COOPERATION WITH THE
U.S. DEPARTMENT OF TRANSPORTATION
FEDERAL HIGHWAY ADMINISTRATION
AND THE COUNTIES



FAS, FAP, FAP SYSTEM REPEALED DEC 1991
SELECT SYSTEM REPEALED JAN. 1, 1996

ROAD SYSTEMS

STATE HIGHWAY ROUTE NO.
URBAN
SELECT-ARTERIAL
SELECT-COLLECTOR
MINOR
ALL OTHER ROADS

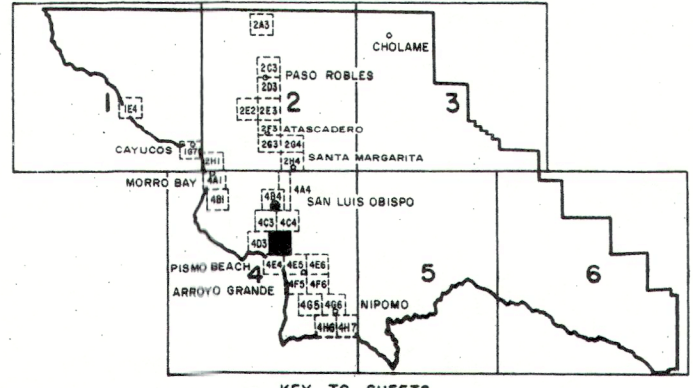
FAS V234

FEDERAL AID ROUTE NO.
FAS-STATE, FAS-URBAN
FAS-ARTERIAL, FAS-COLLECTOR
FAS-OTHER

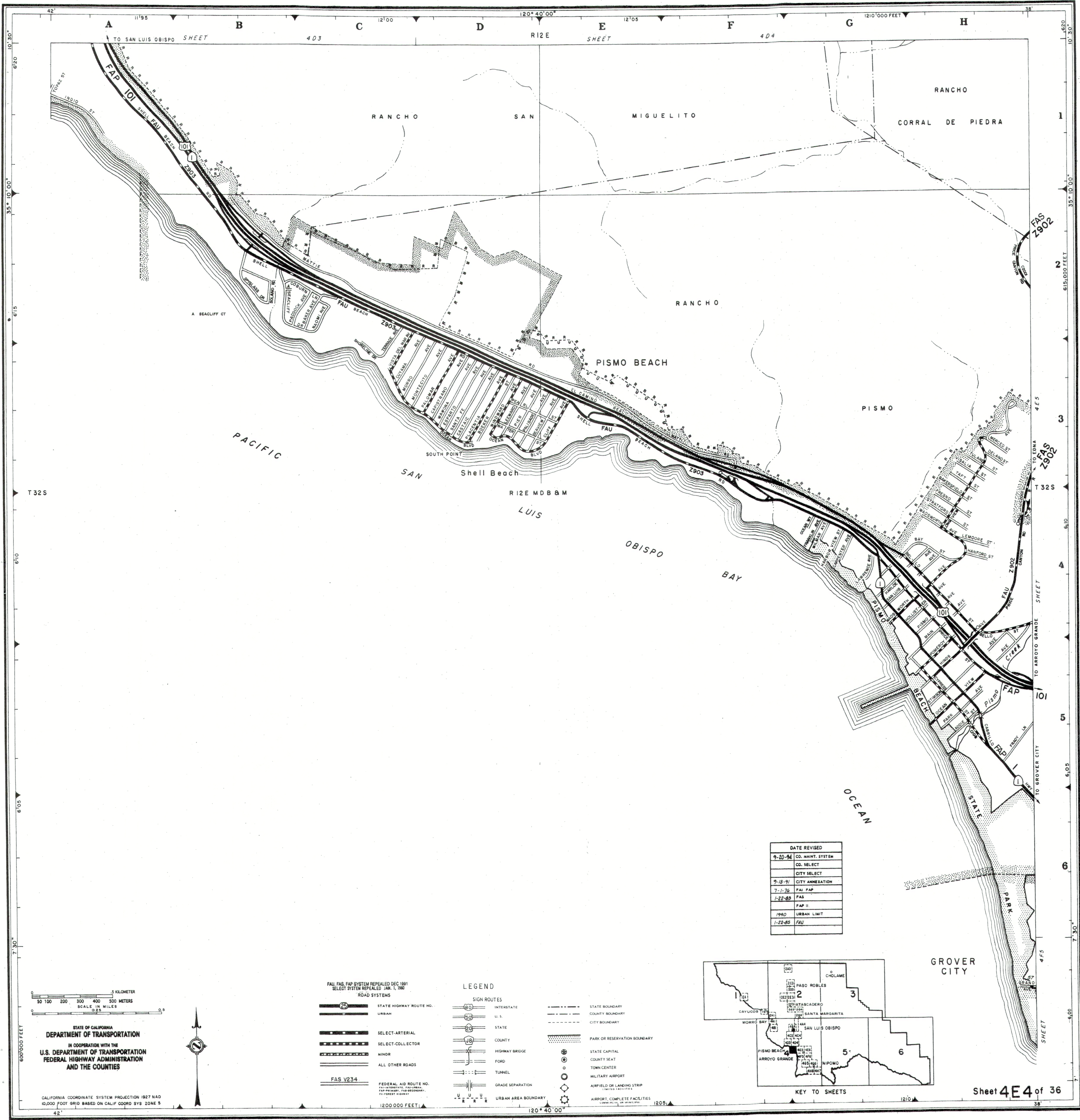
LEGEND

SIGN ROUTES
INTERSTATE
U. S.
STATE
COUNTY
HIGHWAY BRIDGE
FORD
TUNNEL
GRADE SEPARATION
URBAN AREA BOUNDARY

STATE BOUNDARY
COUNTY BOUNDARY
CITY BOUNDARY
PARK OR RESERVATION BOUNDARY
STATE CAPITAL
COUNTY SEAT
TOWN CENTER
MILITARY AIRPORT
AIRFIELD OR LANDING STRIP
LIMIT FACILITIES
AIRPORT, COMPLETE FACILITIES
(CITY, COUNTY OR MUNICIPAL)



DATE REVISED	
9-20-94	CO. MAINT. SYSTEM
	CD. SELECT
	CITY SELECT
	CITY ANNEXATION
7-1-76	FAS FAP
7-1-76	FAS
	FAP II
1-12-72	URBAN LIMIT



STATE OF CALIFORNIA
 DEPARTMENT OF TRANSPORTATION
 IN COOPERATION WITH THE
 U.S. DEPARTMENT OF TRANSPORTATION
 FEDERAL HIGHWAY ADMINISTRATION
 AND THE COUNTIES

SCALE IN MILES
 0 100 200 300 400 500 METERS

CALIFORNIA COORDINATE SYSTEM PROJECTION 1927 NAD
 10,000 FOOT GRID BASED ON CALIF COORD SYS ZONE 5

FAU, FAS, FAP SYSTEM REPEALED DEC 1991
 SELECT SYSTEM REPEALED JAN. 1, 1992

ROAD SYSTEMS

- STATE HIGHWAY ROUTE NO.
- URBAN
- SELECT-ARTERIAL
- SELECT-COLLECTOR
- MINOR
- ALL OTHER ROADS
- FAS V234
- FEDERAL AID ROUTE NO.

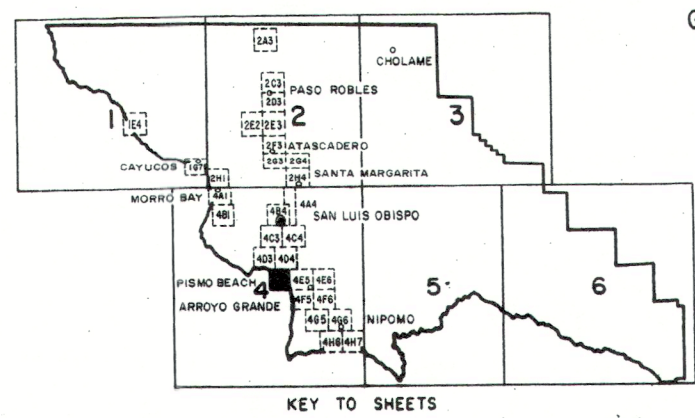
LEGEND

SIGN ROUTES

- INTERSTATE
- U. S.
- STATE
- COUNTY
- HIGHWAY BRIDGE
- FORD
- TUNNEL
- GRADE SEPARATION
- URBAN AREA BOUNDARY

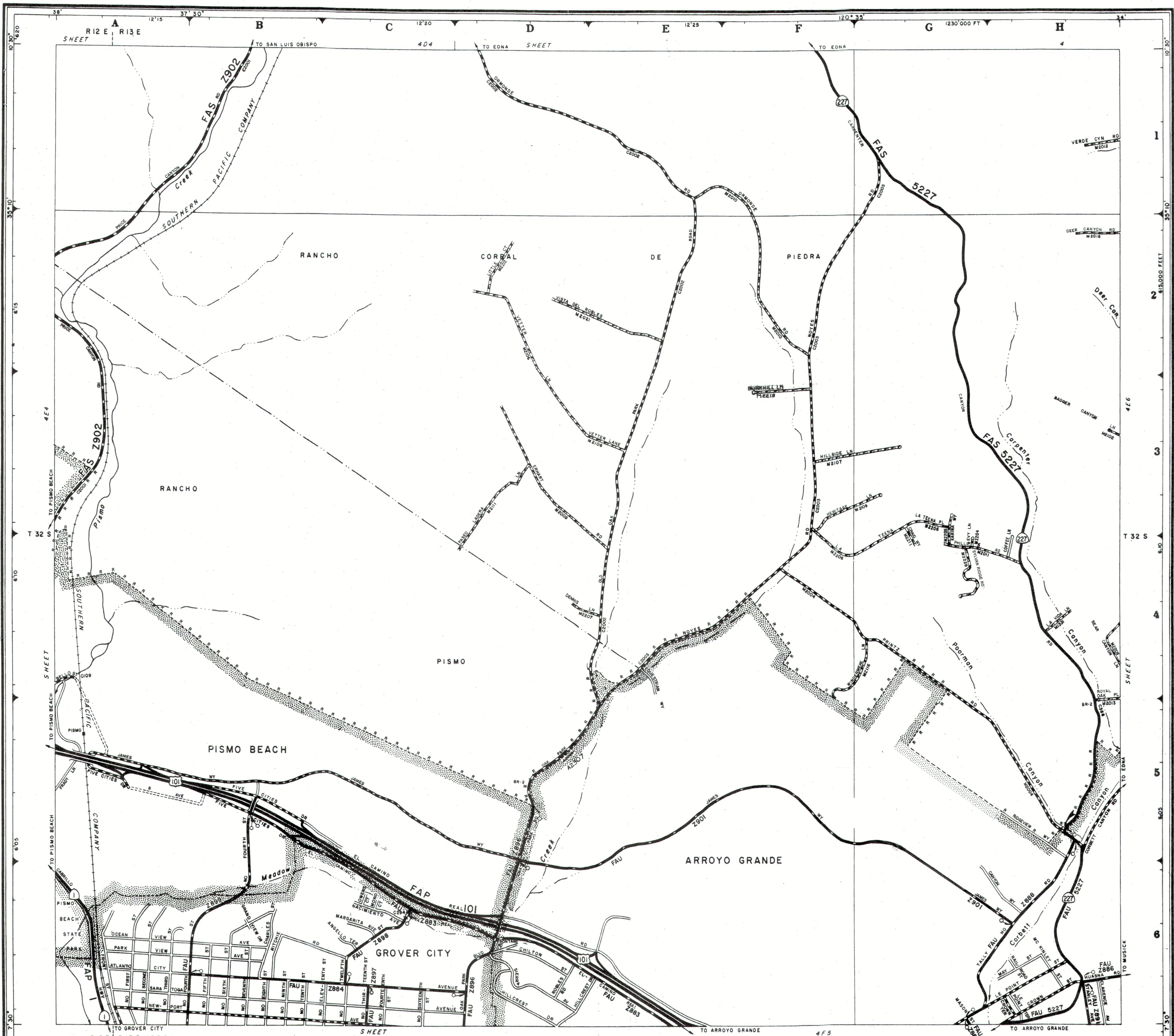
- STATE BOUNDARY
- COUNTY BOUNDARY
- CITY BOUNDARY
- PARK OR RESERVATION BOUNDARY
- STATE CAPITAL
- COUNTY SEAT
- TOWN CENTER
- MILITARY AIRPORT
- AIRFIELD OR LANDING STRIP
- AIRPORT, COMPLETE FACILITIES

DATE REVISED	
9-20-94	CO. MAINT. SYSTEM
	CO. SELECT
	CITY SELECT
9-18-91	CITY ANNEXATION
7-1-76	FAI FAP
1-22-85	FAS
	FAP II
1990	URBAN LIMIT
1-22-85	FAU



Sheet 4E4 of 36

ARROYO GRANDE UA



SCALE IN MILES
 0 100 200 300 400 500 METERS

STATE OF CALIFORNIA
 DEPARTMENT OF TRANSPORTATION
 IN COOPERATION WITH THE
 U.S. DEPARTMENT OF TRANSPORTATION
 FEDERAL HIGHWAY ADMINISTRATION
 AND THE COUNTIES



FAU, FAS, FAP SYSTEM REPEALED DEC 1991
 SELECT SYSTEM REPEALED JAN. 1, 1995

ROAD SYSTEMS

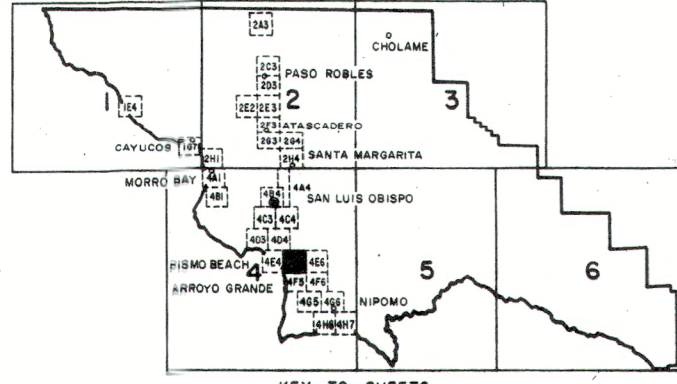
- STATE HIGHWAY ROUTE NO.
- URBAN
- SELECT-ARTERIAL
- SELECT-COLLECTOR
- MINOR
- ALL OTHER ROADS
- FAS V234
- FEDERAL AID ROUTE NO.
 FAU-INTERSTATE, FAU-URBAN,
 FAU-STATE, FAU-FEDERAL,
 FAU-FOREST HIGHWAY

LEGEND

SIGN ROUTES

- INTERSTATE
- U.S.
- STATE
- COUNTY
- HIGHWAY BRIDGE
- FORD
- TUNNEL
- GRADE SEPARATION
- URBAN AREA BOUNDARY

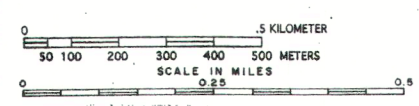
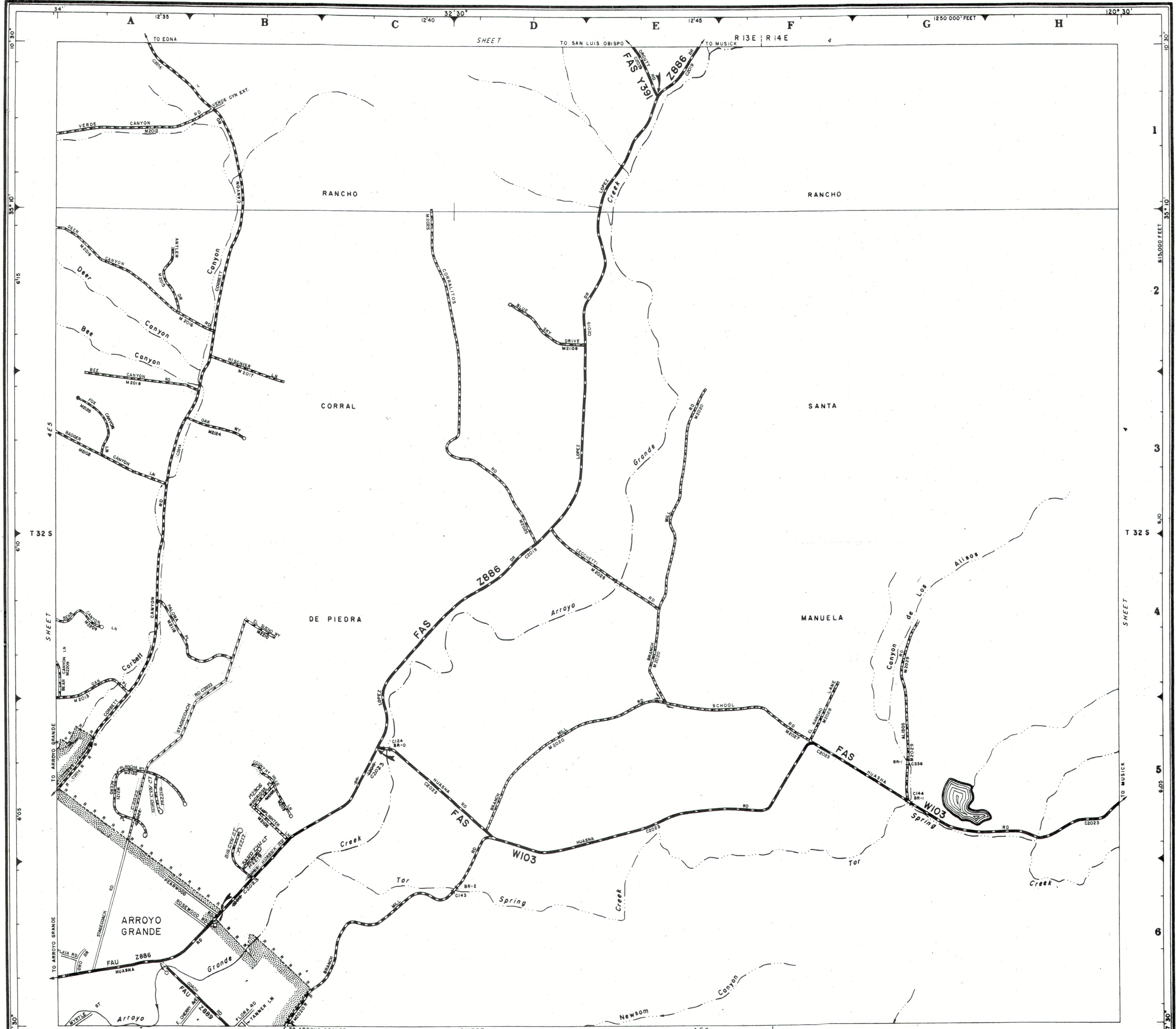
- STATE BOUNDARY
- COUNTY BOUNDARY
- CITY BOUNDARY
- PARK OR RESERVATION BOUNDARY
- STATE CAPITAL
- COUNTY SEAT
- TOWN CENTER
- MILITARY AIRPORT
- AIRFIELD OR LANDING STRIP
- AIRPORT, COMPLETE FACILITIES



DATE REVISED	
9-20-94	CO. MAINT. SYSTEM
	CO. SELECT
11-15-76	CITY SELECT
7-1-76	FAS
7-1-76	FAP II
1990	URBAN LIMIT
11-28-75	FAU

Sheet 4E5 of 36

ARROYO GRANDE UA



STATE OF CALIFORNIA
 DEPARTMENT OF TRANSPORTATION
 IN COOPERATION WITH THE
 U.S. DEPARTMENT OF TRANSPORTATION
 FEDERAL HIGHWAY ADMINISTRATION
 AND THE COUNTIES

CALIFORNIA COORDINATE SYSTEM PROJECTION 1927 NAD
 10,000 FOOT GRID BASED ON CALIF COORD SYS ZONE 5 1235 000 FEET

FAU, FAS, FAP SYSTEM REPEALED DEC 1991
 SELECT SYSTEM REPEALED JAN. 1, 1980

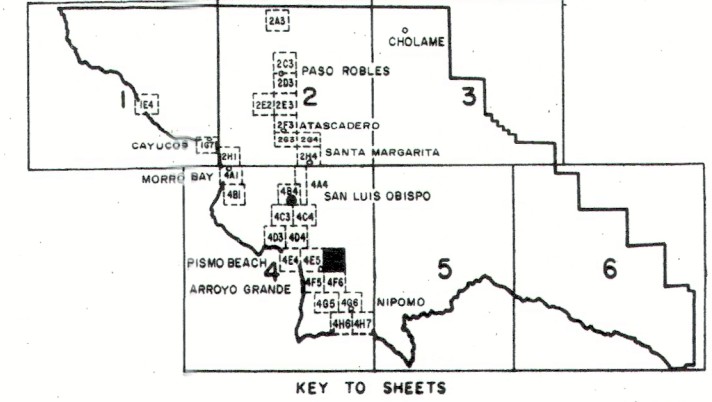
ROAD SYSTEMS

	STATE HIGHWAY ROUTE NO. URBAN
	SELECT-ARTERIAL
	SELECT-COLLECTOR
	MINOR
	ALL OTHER ROADS
	FAS V234
	FEDERAL AID ROUTE NO. (FAU, FAS, FAP SYSTEM REPEALED DEC 1991)

LEGEND

	INTERSTATE		STATE BOUNDARY
	U. S.		COUNTY BOUNDARY
	STATE		CITY BOUNDARY
	COUNTY		PARK OR RESERVATION BOUNDARY
	HIGHWAY BRIDGE		STATE CAPITAL
	FORD		COUNTY SEAT
	TUNNEL		TOWN CENTER
	GRADE SEPARATION		MILITARY AIRPORT
	URBAN AREA BOUNDARY		AIRFIELD OR LANDING STRIP
			AIRPORT, COMPLETE FACILITIES

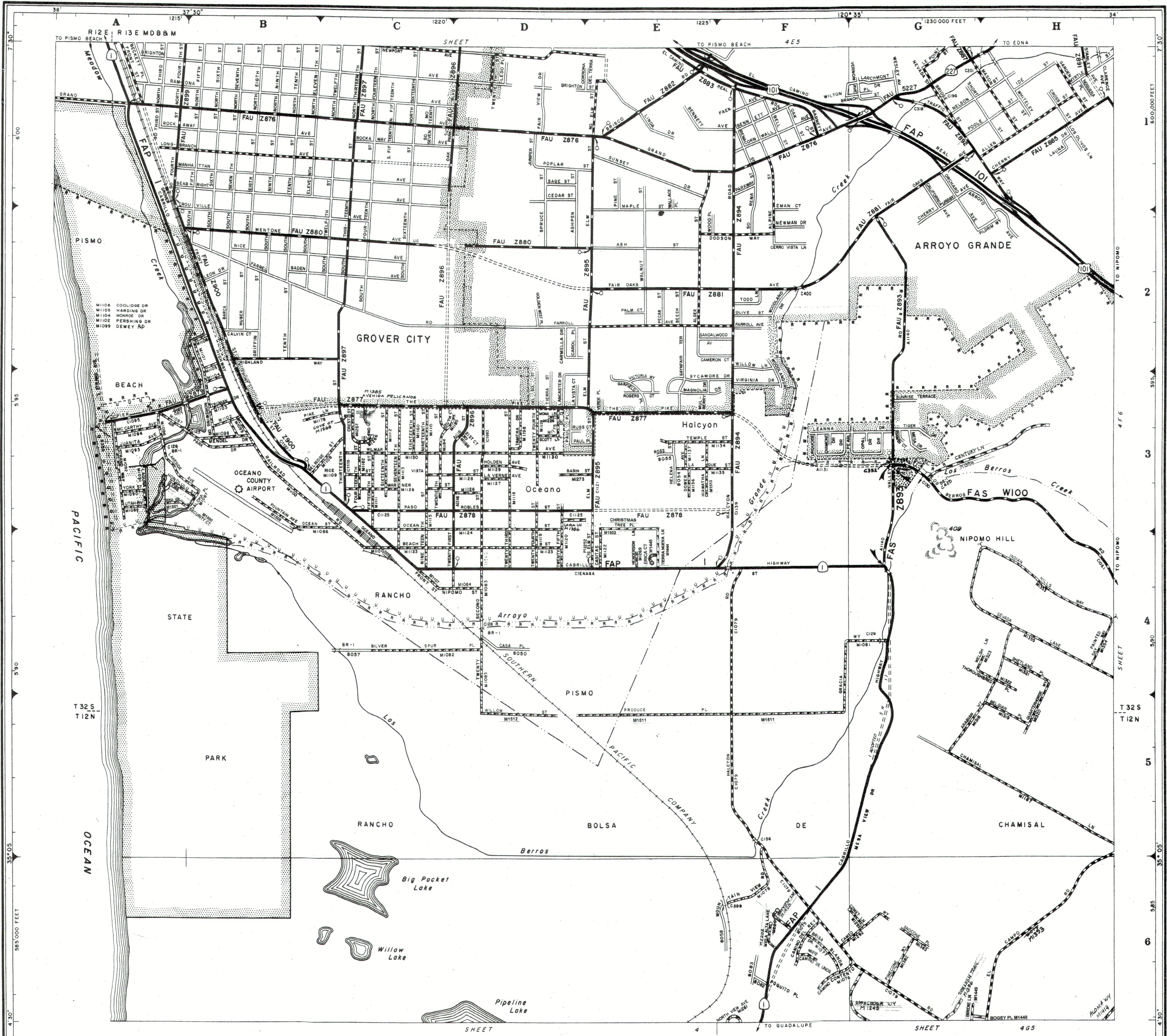
R13E R14E MDB&M



DATE REVISED	
9-20-94	CO. MAINT. SYSTEM
7-1-76	CO. SELECT
7-1-76	CITY SELECT
7-1-76	FAS FAP
7-1-76	FAS
1990	FAP II
11-28-75	URBAN LIMIT
	FAU

Sheet 4E6 of 36

ARROYO GRANDE UA



SCALE IN MILES
 0 100 200 300 400 500 METERS
 DEPARTMENT OF TRANSPORTATION
 IN COOPERATION WITH THE
 U.S. DEPARTMENT OF TRANSPORTATION
 FEDERAL HIGHWAY ADMINISTRATION
 AND THE COUNTIES

FAU, FAS, FAP SYSTEM REPEALED DEC 1991
 SELECT SYSTEM REPEALED JAN. 1, 1990

ROAD SYSTEMS

- STATE HIGHWAY ROUTE NO.
- URBAN
- SELECT-ARTERIAL
- SELECT-COLLECTOR
- MINOR
- ALL OTHER ROADS
- FAS V234
- FEDERAL AID ROUTE NO.

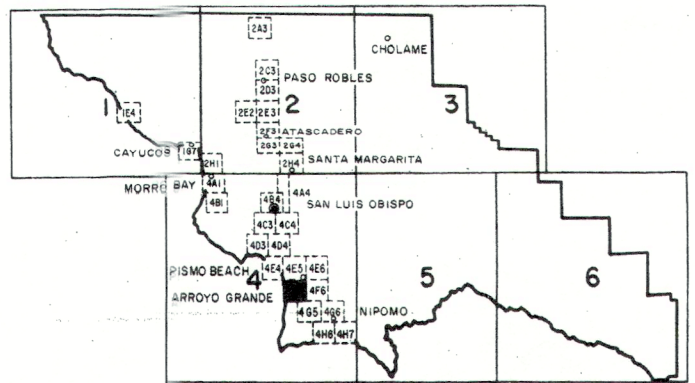
LEGEND

SIGN ROUTES

- INTERSTATE
- U. S.
- STATE
- COUNTY
- HIGHWAY BRIDGE
- FORD
- TUNNEL
- GRADE SEPARATION
- URBAN AREA BOUNDARY

BOUNDARIES

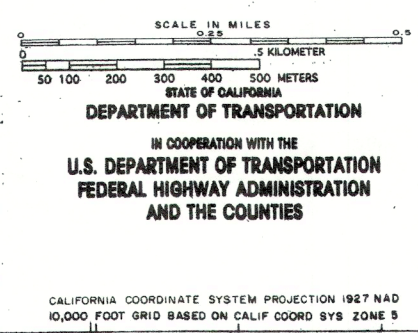
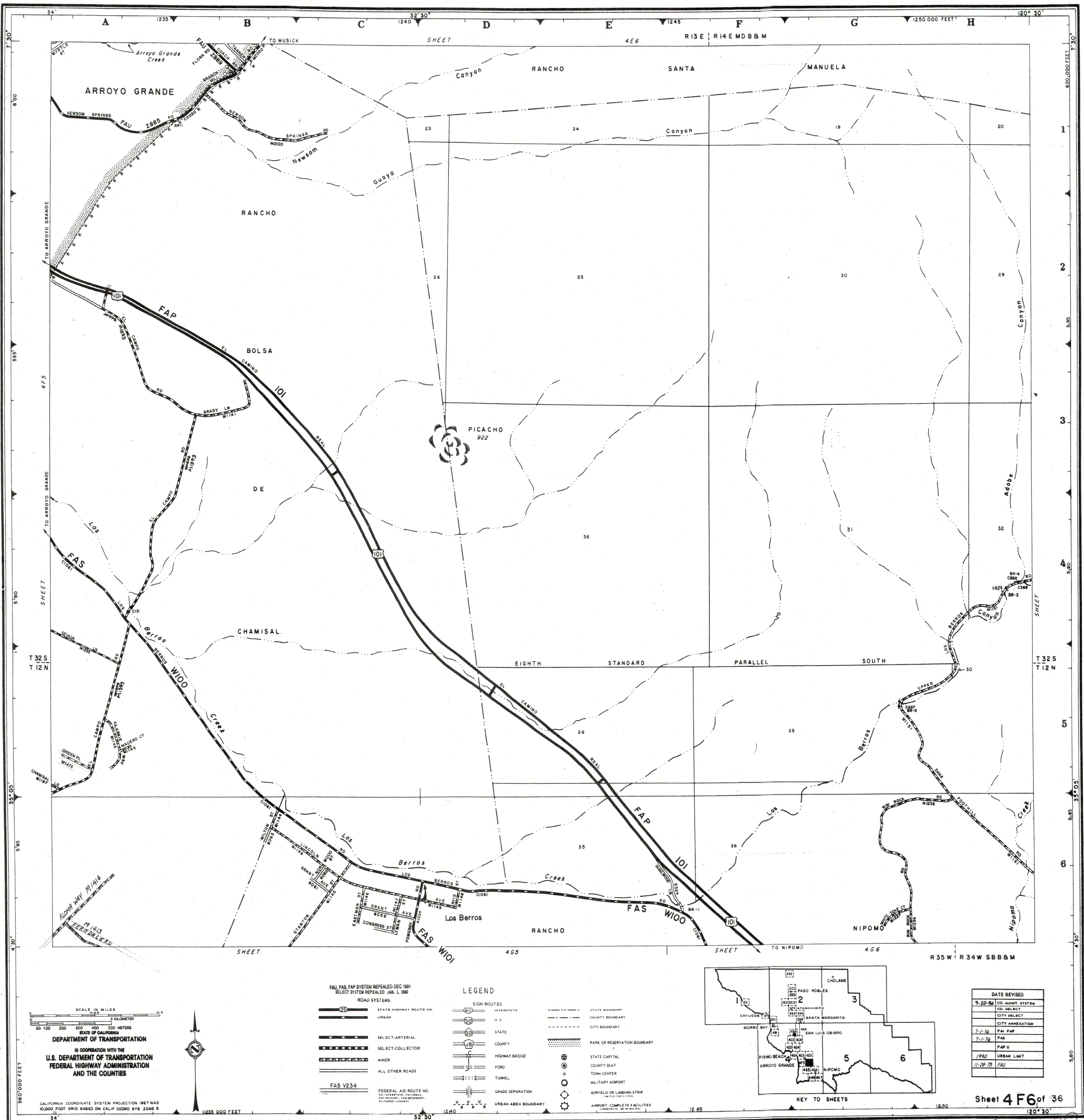
- STATE BOUNDARY
- COUNTY BOUNDARY
- CITY BOUNDARY
- PARK OR RESERVATION BOUNDARY
- STATE CAPITAL
- COUNTY SEAT
- TOWN CENTER
- MILITARY AIRPORT
- AIRFIELD OR LANDING STRIP
- AIRPORT, COMPLETE FACILITIES



DATE REVISED	
9-20-94	CO. MAINT. SYSTEM
	CO. SELECT
12-16-74	CITY SELECT
7-1-76	CITY ANNEXATION
	FAU FAP
	FAS
	FAP II
1990	URBAN LIMIT
11-28-75	FAU

Sheet 4 F5 of 36

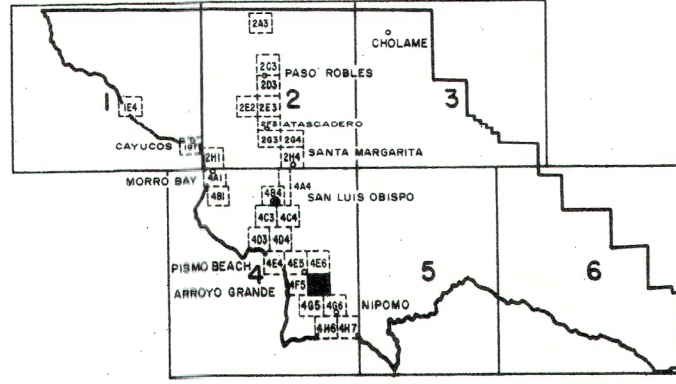
ARROYO GRANDE UA



FAU, FAS, FAP SYSTEM REPEALED DEC 1991
SELECT SYSTEM REPEALED JAN. 1, 1990

ROAD SYSTEMS	
	STATE HIGHWAY ROUTE NO.
	URBAN
	SELECT-ARTERIAL
	SELECT-COLLECTOR
	MINOR
	ALL OTHER ROADS
	FAS V234
	FEDERAL AID ROUTE NO. FAU-INTERSTATE, FAU-STATE, FAP-PRIMARY, FAP-SECONDARY, FAP-TERMINAL

LEGEND	
	INTERSTATE
	U. S.
	STATE
	COUNTY
	HIGHWAY BRIDGE
	FORD
	TUNNEL
	GRADE SEPARATION
	URBAN AREA BOUNDARY
	STATE BOUNDARY
	COUNTY BOUNDARY
	CITY BOUNDARY
	PARK OR RESERVATION BOUNDARY
	STATE CAPITAL
	COUNTY SEAT
	TOWN CENTER
	MILITARY AIRPORT
	AIRFIELD OR LANDING STRIP (LIMITED FACILITIES)
	AIRPORT, COMPLETE FACILITIES (COMMERCIAL OR MUNICIPAL)

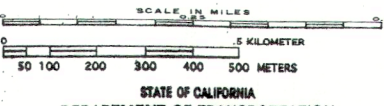
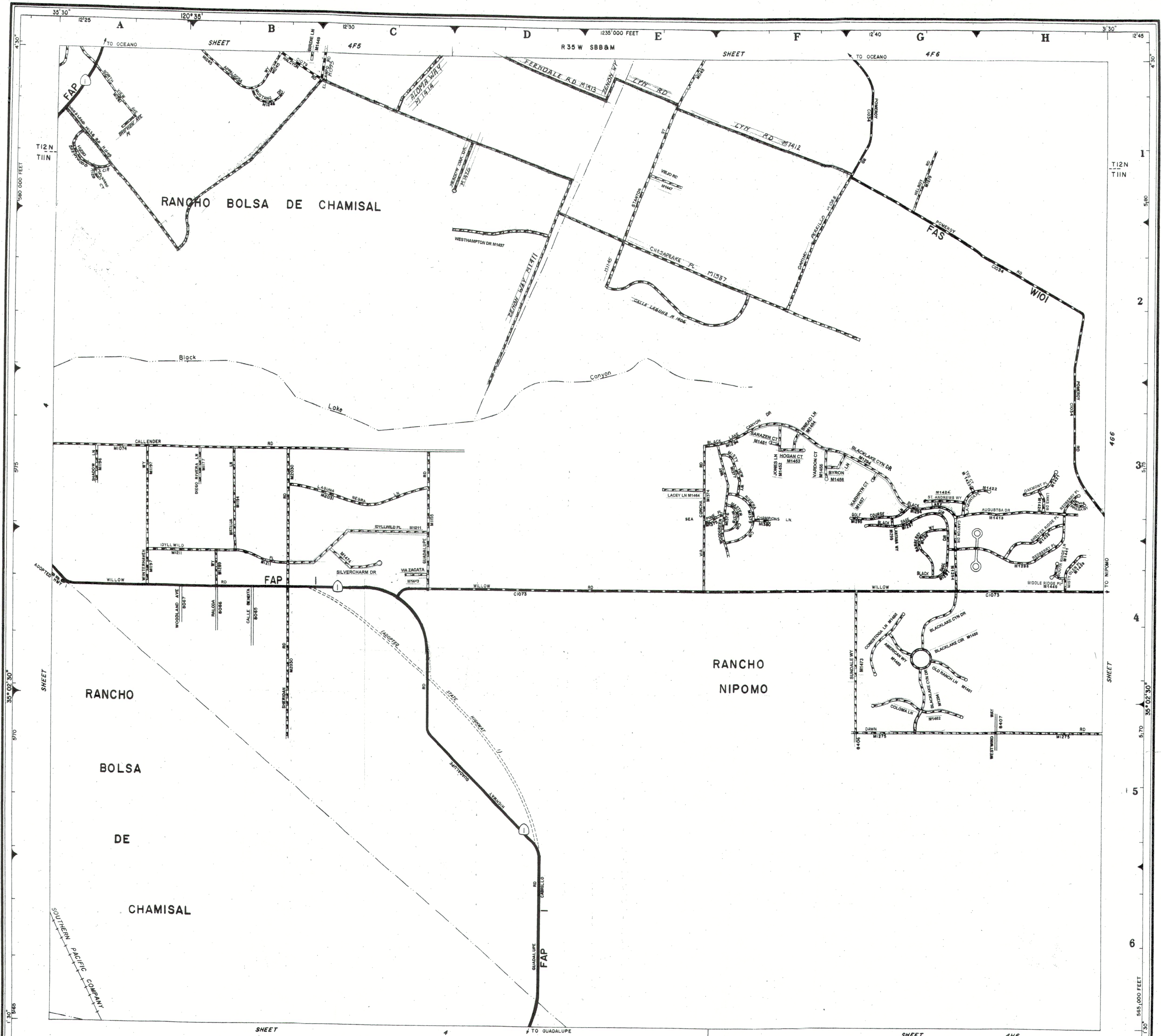


DATE REVISED	
9-20-91	CO. MAINT. SYSTEM
	CO. SELECT
	CITY SELECT
	CITY ANNEXATION
7-1-76	FAS FAP
7-1-76	FAS
	FAP II
1990	URBAN LIMIT
11-28-79	FAU

Sheet 4 F6 of 36

ARROYO GRANDE UA

Revised 5-26-01



STATE OF CALIFORNIA
DEPARTMENT OF TRANSPORTATION
IN COOPERATION WITH THE
U.S. DEPARTMENT OF TRANSPORTATION
FEDERAL HIGHWAY ADMINISTRATION
AND THE COUNTIES

CALIFORNIA COORDINATE SYSTEM PROJECTION 1927 NAD
10,000 FOOT GRID BASED ON CALIF COORD SYS ZONE 5
12128



FAU, FAS, FAP SYSTEM REPEALED DEC 1991
SELECT SYSTEM REPEALED JAN 1, 1990

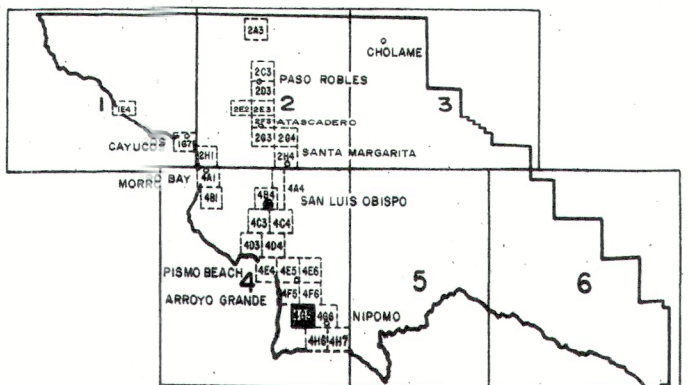
ROAD SYSTEMS

- STATE HIGHWAY ROUTE NO.
- URBAN
- SELECT SYSTEM REPEALED JAN. 1, 1990
- SELECT-ARTERIAL
- SELECT-COLLECTOR
- MINOR
- ALL OTHER ROADS
- FAS V234
- FEDERAL AID ROUTE NO.

LEGEND

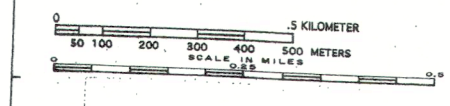
- SIGN ROUTES
- INTERSTATE
- U.S.
- STATE
- COUNTY
- HIGHWAY BRIDGE
- FORD
- TUNNEL
- GRADE SEPARATION
- URBAN AREA BOUNDARY

- STATE BOUNDARY
- COUNTY BOUNDARY
- CITY BOUNDARY
- PARK OR RESERVATION BOUNDARY
- STATE CAPITAL
- COUNTY SEAT
- TOWN CENTER
- MILITARY AIRPORT
- AIRFIELD OR LANDING STRIP
- LIGHTED FACILITIES
- AIRPORT, COMPLETE FACILITIES



DATE REVISION	BY	DESCRIPTION
9-10-34	CO. MAPS SYSTEM	
	CO. SELECT	
	CITY SELECT	
	CITY ANNEXATION	
7-1-76	FAI FAP	
	FAS	
	URBAN LIMIT	

Sheet 4G5 of 36



STATES OF CALIFORNIA
DEPARTMENT OF TRANSPORTATION
IN COOPERATION WITH THE
U.S. DEPARTMENT OF TRANSPORTATION
FEDERAL HIGHWAY ADMINISTRATION
AND THE COUNTIES



CALIFORNIA COORDINATE SYSTEM PROJECTION 1927 NAD
80,000 FOOT GRID BASED ON CALIF. 60000 SYS ZONE 5
1:25,000 FEET

FAU, FAS, FAP SYSTEM REPEALED DEC 1991
SELECT SYSTEM REPEALED JAN. 1, 1998

ROAD SYSTEMS

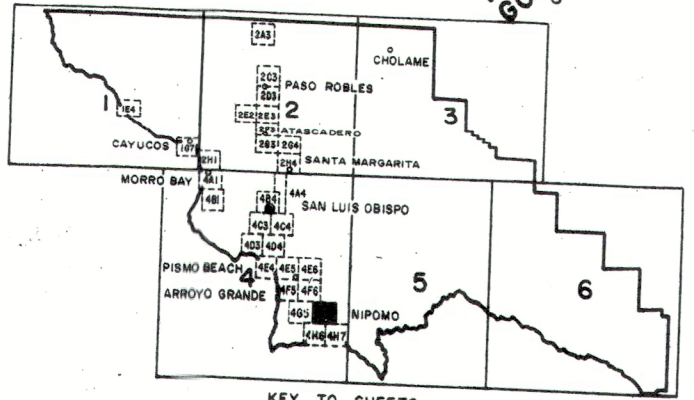
	STATE HIGHWAY ROUTE NO.
	URBAN
	SELECT-ARTERIAL
	SELECT-COLLECTOR
	MINOR
	ALL OTHER ROADS
	FAS V234
	FEDERAL AID ROUTE NO.
	AIRPORT, COMPLETE FACILITIES
	AIRPORT, LIMITED FACILITIES

LEGEND

SIGN ROUTES

	INTERSTATE
	U.S.
	STATE
	COUNTY
	HIGHWAY BRIDGE
	FORD
	TUNNEL
	GRADE SEPARATION
	URBAN AREA BOUNDARY

	STATE BOUNDARY
	COUNTY BOUNDARY
	CITY BOUNDARY
	PARK OR RESERVATION BOUNDARY
	STATE CAPITAL
	COUNTY SEAT
	TOWN CENTER
	MILITARY AIRPORT
	AIRFIELD OR LANDING STRIP
	AIRPORT, COMPLETE FACILITIES
	AIRPORT, LIMITED FACILITIES

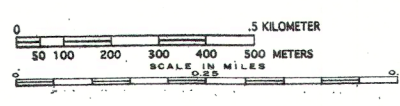
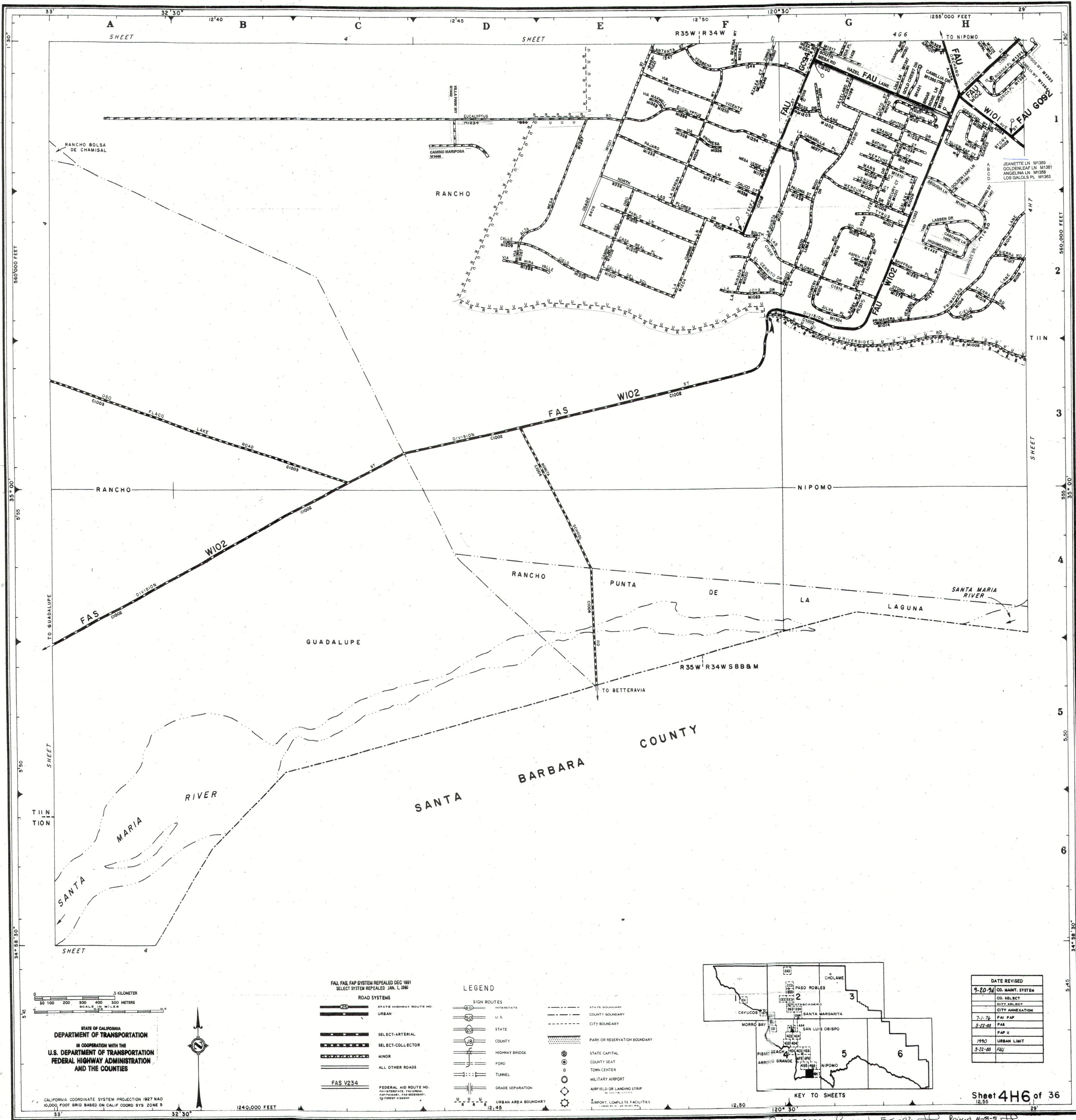


DATE REVISED

9-20-94	CO. MAINT. SYSTEM
8-22-93	CO. SELECT
7-1-92	CITY SELECT
8-22-91	CITY AMMENDATION
8-22-88	FAS FAP
8-22-85	FAP II
1990	URBAN LIMIT
3-22-85	FAU

Sheet 4G6 of 36

NIPOMO URBAN AREA



STATE OF CALIFORNIA
 DEPARTMENT OF TRANSPORTATION
 IN COOPERATION WITH THE
 U.S. DEPARTMENT OF TRANSPORTATION
 FEDERAL HIGHWAY ADMINISTRATION
 AND THE COUNTIES

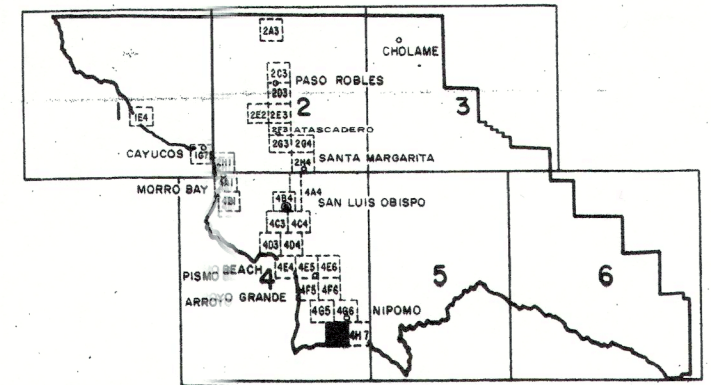
CALIFORNIA COORDINATE SYSTEM PROJECTION 1927 NAD
 10,000 FOOT GRID BASED ON CALIF COORD SYS ZONE 9

FALL FAS, FAP SYSTEM REPEALED DEC 1991
 SELECT SYSTEM REPEALED JAN. 1, 1990

ROAD SYSTEMS	
	STATE HIGHWAY ROUTE NO.
	URBAN
	SELECT-ARTERIAL
	SELECT-COLLECTOR
	MINOR
	ALL OTHER ROADS
	FAS V234
	FEDERAL AID ROUTE NO.
	FAI-INTERSTATE
	FAP-FARM-TO-MARKET
	FG-FOREST HIGHWAY

LEGEND

SIGN ROUTES	
	INTERSTATE
	U.S.
	STATE
	COUNTY
	HIGHWAY BRIDGE
	FORD
	TUNNEL
	GRADE SEPARATION
	URBAN AREA BOUNDARY
	STATE BOUNDARY
	COUNTY BOUNDARY
	CITY BOUNDARY
	PARK OR RESERVATION BOUNDARY
	STATE CAPITAL
	COUNTY SEAT
	TOWN CENTER
	MILITARY AIRPORT
	AIRFIELD OR LANDING STRIP
	AIRPORT COMPLETE FACILITIES


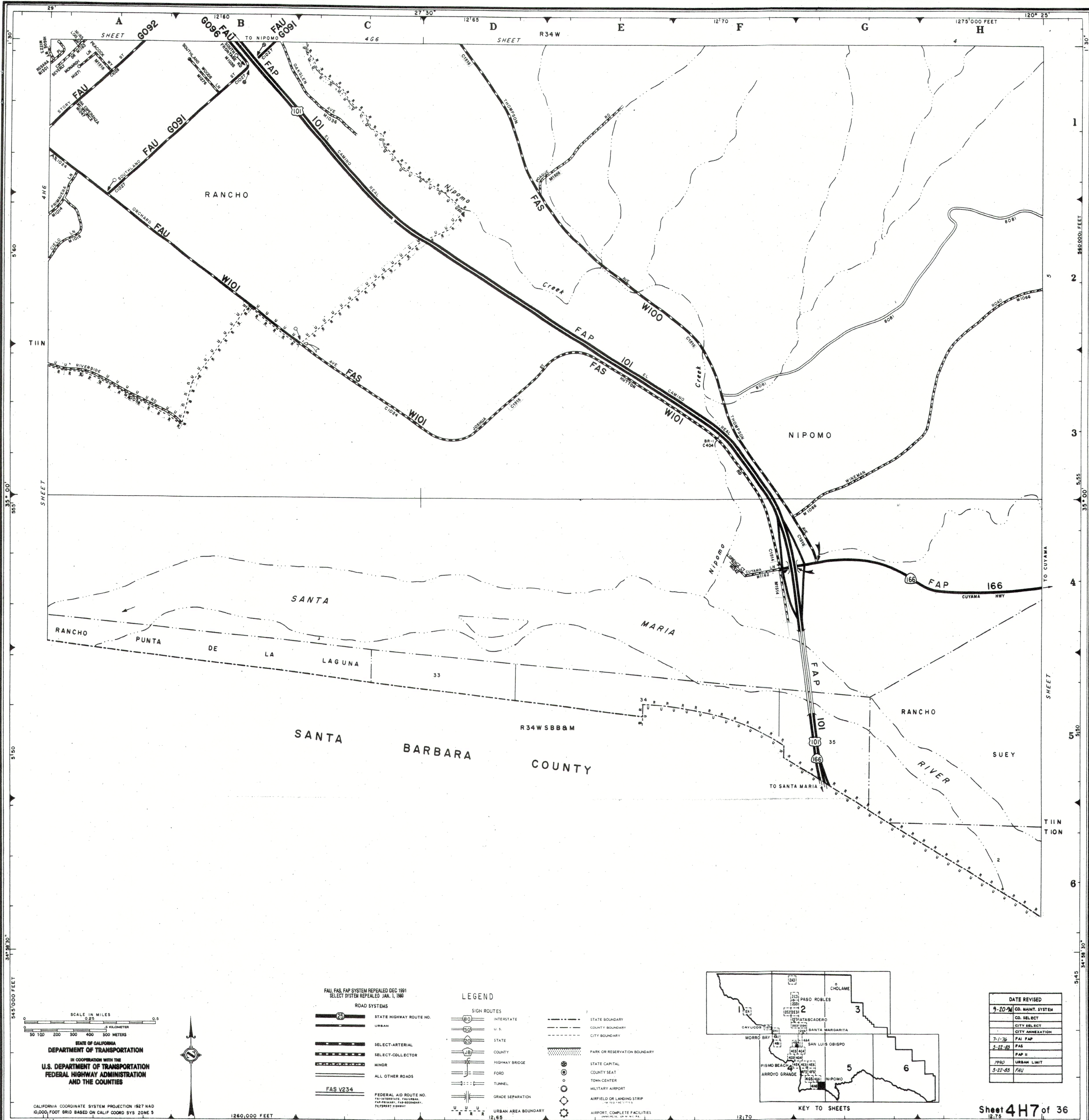


KEY TO SHEETS

DATE REVISED	
9-20-94	CO. MAINT. SYSTEM
	CO. SELECT
	CITY SELECT
	CITY ANNEXATION
7-1-76	FAS FAP
3-22-64	FAS
	FAP II
1990	URBAN LIMIT
3-22-63	FAU

Sheet 4H6 of 36
 12,55

NIPOMO URBAN AREA



FAU, FAS, FAP SYSTEM REPEALED DEC 1991
 SELECT SYSTEM REPEALED JAN. 1, 1989

ROAD SYSTEMS

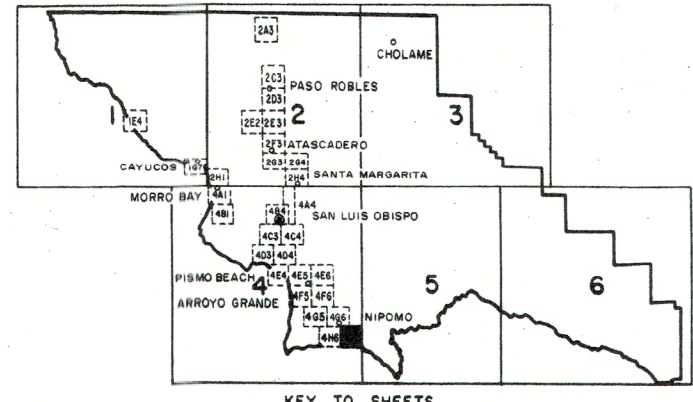
- STATE HIGHWAY ROUTE NO.
- URBAN
- SELECT-ARTERIAL
- SELECT-COLLECTOR
- MINOR
- ALL OTHER ROADS
- FAS V234
- FEDERAL AID ROUTE NO.

LEGEND

SIGN ROUTES

- INTERSTATE
- U. S.
- STATE
- COUNTY
- HIGHWAY BRIDGE
- FORD
- TUNNEL
- GRADE SEPARATION
- URBAN AREA BOUNDARY

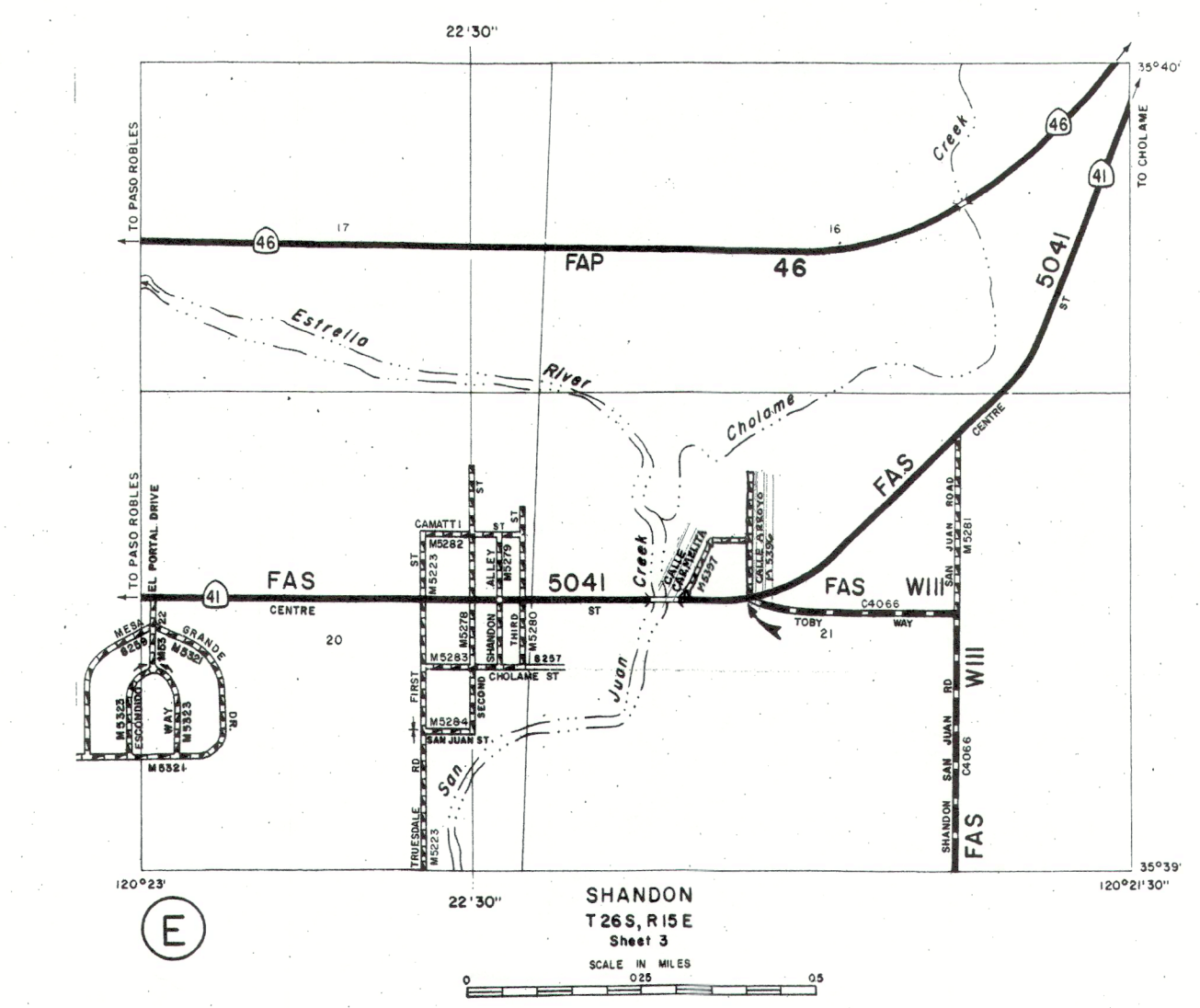
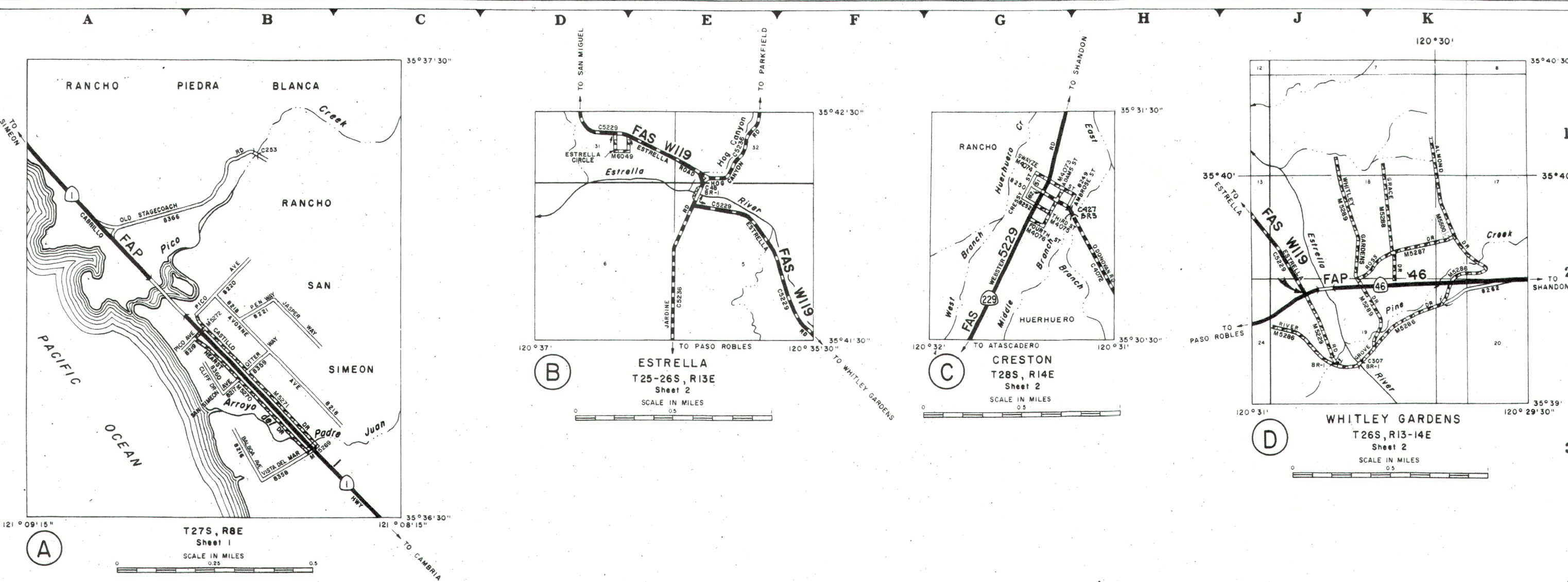
- STATE BOUNDARY
- COUNTY BOUNDARY
- CITY BOUNDARY
- PARK OR RESERVATION BOUNDARY
- STATE CAPITAL
- COUNTY SEAT
- TOWN CENTER
- MILITARY AIRPORT
- AIRFIELD OR LANDING STRIP
- AIRPORT, COMPLETE FACILITIES



DATE REVISED	
9-20-94	CO. MAINT. SYSTEM
	CITY SELECT
	CITY ANNEXATION
7-1-76	FAP FAP
3-22-83	FAS
	FAP II
1990	URBAN LIMIT
3-22-83	FAU

Sheet 4H7 of 36

NIPOMO URBAN AREA



STATE OF CALIFORNIA
DEPARTMENT OF TRANSPORTATION
IN COOPERATION WITH THE
U.S. DEPARTMENT OF TRANSPORTATION
FEDERAL HIGHWAY ADMINISTRATION
AND THE COUNTIES

CALIFORNIA COORDINATE SYSTEM PROJECTION 1927 NAD
10,000 FOOT GRID BASED ON CALIF COORD SYS ZONE 5

FALL FAS, FAP SYSTEM REPEALED DEC 1991
SELECT SYSTEM REPEALED JAN. 1, 1996

ROAD SYSTEMS

STATE HIGHWAY ROUTE NO.
URBAN

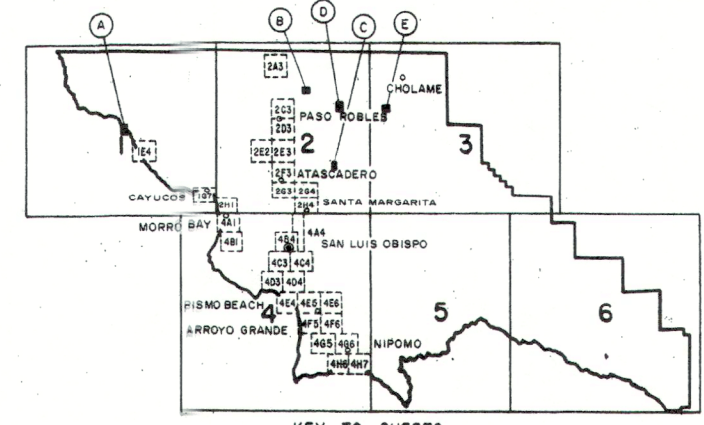
SELECT-ARTERIAL
SELECT-COLLECTOR
MINOR
ALL OTHER ROADS

FAS V234

FEDERAL AID ROUTE NO.
FAS-INTERSTATE, FAS-URBAN,
FAS-STATE, FAS-SELECT, FAS-DEPARTMENT,
FAS-FOREST HIGHWAY

LEGEND

- SIGN ROUTES**
- INTERSTATE
 - U.S.
 - STATE
 - COUNTY
 - HIGHWAY BRIDGE
 - FORD
 - TUNNEL
 - GRADE SEPARATION
 - URBAN AREA BOUNDARY
- STATE BOUNDARY**
- COUNTY BOUNDARY**
- CITY BOUNDARY**
- PARK OR RESERVATION BOUNDARY**
- STATE CAPITAL**
- COUNTY SEAT**
- TOWN CENTER**
- MILITARY AIRPORT**
- AIRFIELD OR LANDING STRIP**
- AIRPORT, COMPLETE FACILITIES**



DATE REVISED	
9-20-94	CO. MAINT. SYSTEM
	CO. SELECT
	CITY SELECT
	CITY ANNEXATION
7-1-76	FAS I
	FAS II
	URBAN LIMIT