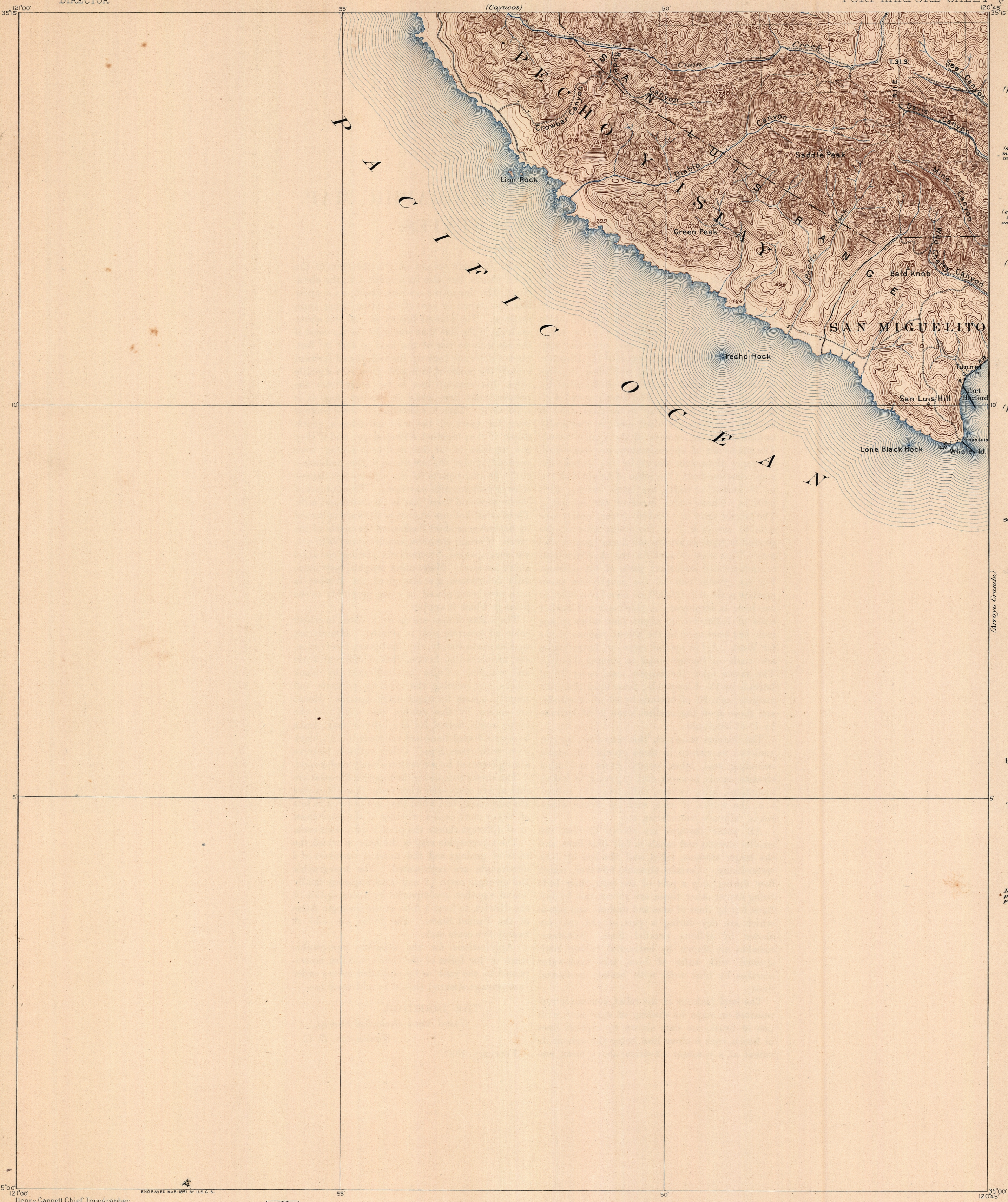



(San Luis Obispo)



LEGEND

RELIEF
(printed in brown)




Figures
(showing heights above
mean sea level instru-
mentally determined)




Contours
(showing heights above
sea, horizontal form,
and steepness of slope
of the surface)

DRAINAGE
(printed in blue)




Creeks

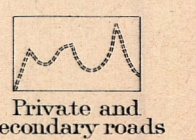


Intermittent
streams

CULTURE
(printed in black)



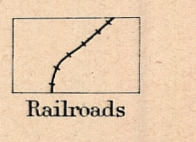
Roads and
buildings




Private and
secondary roads



Trails



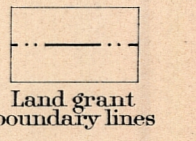
Railroads



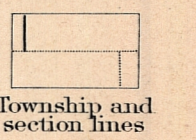
Wharves
and docks



Light houses



Land grant
boundary lines



Township and
section lines



Triangulation
stations

Names of adjoining
published sheets are
printed on the margin.

