

Grants of Land in California Made by Spanish or Mexican Authorities

Prepared by the Staff of the
State Lands Commission

PREFACE

This report was prepared by Cris Perez under direction of Lou Shafer. There were three main reasons for its preparation.

First, it provides a convenient reference to patent data used by staff Boundary Officers and others who may find the information helpful.

Secondly, this report provides a background for newer members who may be unfamiliar with Spanish and Mexican land grants and the general circumstances surrounding the transfer of land from Mexican to American dominion.

Lastly, it provides sources for additional reading for those who may wish to study further.

The report has not been reviewed by the Executive Staff of the Commission and has not been approved by the State Lands Commission.

If there are any questions regarding this report, direct them to Cris Perez or myself at the Office of the State Lands Commission, 1807 - 13th Street, Sacramento, California 95814.

ROY MINNICK, Supervisor
Boundary Investigation Unit

0401L

TABLE OF CONTENTS

| | |
|--|----|
| Preface | UI |
| List of Maps | X |
| Introduction | 1 |
| Private Land Claims in California | 2 |
| Missions, Presidios, and Pueblos | 7 |
| Explanation of Terms Used in This Report | 14 |
| GRANTS OF LAND BY COUNTY | |
| Alameda County | 15 |
| Amador County | 19 |
| Butte County | 21 |
| Calaveras County | 23 |
| Colusa County | 25 |
| Contra Costa County | 27 |
| Fresno County | 31 |
| Glenn County | 33 |
| Kern County | 35 |
| Kings County | 39 |
| Lake County | 41 |
| Los Angeles County | 43 |
| Marin County | 53 |
| Mariposa County | 57 |
| Mendocino County | 59 |
| Merced County | 61 |
| Monterey County | 63 |

TABLE OF CONTENTS (cont'd)

| | |
|------------------------|-----|
| Napa County | 73 |
| Orange County | 77 |
| Placer County | 81 |
| Riverside County | 83 |
| Sacramento County | 87 |
| San Benito County | 89 |
| San Bernardino County | 93 |
| San Diego County | 95 |
| San Francisco County | 101 |
| San Joaquin County | 105 |
| San Luis Obispo County | 107 |
| San Mateo County | 113 |
| Santa Barbara County | 117 |
| Santa Clara County | 123 |
| Santa Cruz County | 131 |
| Shasta County | 135 |
| Solano County | 137 |
| Sonoma County | 139 |
| Stanislaus County | 145 |
| Sutter County | 147 |
| Tehema County | 149 |
| Ventura County | 151 |
| Yolo County | 155 |
| Yuba County | 157 |

TABLE OF CONTENTS (cont'd)

APPENDIX

| | |
|---|-----|
| Report of the Surveyor-General of the State of California from August 1, 1888 to August 1, 1890 (Grants of land alphabetically by grant name) | 160 |
| Bibliography | 176 |

MAPS

| | | |
|-----|---|-----|
| 1. | Rancho Arroyo de la Alameda | 18 |
| 2. | Acalanes Rancho | 30 |
| 3. | Rancho Los Alamos y Agua Caliente | 38 |
| 4. | Rancho Aguajito | 72 |
| 5. | Rancho La Laguna | 86 |
| 6. | Rancho Ausaymas and San Felipe | 92 |
| 7. | Rancho El Cajon | 100 |
| 8. | Plat of Two Tracts of Land at Mission Doloras | 104 |
| 9. | Rancho Paso de Robles | 112 |
| 10. | Rancho Pastoria de las Borregas | 130 |
| 11. | Rancho Roblar de la Miseria | 144 |
| 12. | Rancho Aguaje de la Centinella | 158 |
| 13. | Tequepis Rancho | 162 |
| 14. | Pueblo Lands of Sonoma | 164 |
| 15. | Sespe Rancho | 166 |
| 16. | Rancho San Lucas | 168 |
| 17. | Rancho San Juan | 170 |
| 18. | Rancho San Gregoria | 172 |
| 19. | Rancho Rincon de la Brea | 174 |

INTRODUCTION

The colonization of California began with the Spanish Empire's discovery of New Spain. Along with Mexico, the states of Texas, Arizona, New Mexico, California, and other lands, made up what was once known as New Spain.

California was one of the last of these Spanish territories to be occupied. The first Spanish colony to be established in California was the mission and presidio at San Diego. From this first settlement, the Spanish and Mexican governments founded four presidios, four pueblos, and 21 Catholic missions, along with granting vast amounts of rancho lands to private individuals.

When talking about this early Spanish California, the missions, pueblos, and presidios are invariably remembered. Almost everyone has visited or read about the old town or pueblo of San Diego, the missions at Santa Barbara or Monterey, the presidio at San Francisco, and the pueblo of Los Angeles. These places have become famous historical landmarks. The remnants of these landmarks at San Diego, San Francisco, and other cities, are real; they are places we can identify with because of their physical presence. These are objects we can see and touch and visit on vacations or holidays; a living history lesson. It is much easier to conjure up the picture of Franciscan monks or Spanish soldiers when we are standing inside the missions or presidios.

One segment of this pastoral era of California history, which is not as easily remembered, is the Spanish and Mexican ranchos. These ranchos, at one time, covered some of the most fertile land in California. To say that the cities of Pasadena, Huntington Beach, San Clemente, Oakland, and many others, are on land once part of a Spanish land grant is a historical statement. This, however, is not a statement verifiable by the present reality. We cannot stand in downtown Pasadena and physically touch or see the old ranchos. There is no visible evidence of these large ranchos with their adobe houses. Consequently, they have become the almost forgotten portion of California's pastoral era.

Whatever brings to mind these early Spanish influences, it must be remembered that a majority of the fertile land in California, at one time, was influenced by this Spanish legacy. Land title problems can still be traced back to the government patents for these lands. An awareness of California history might entail the solving or reassessment of land title problems in particular situations.

PRIVATE LAND CLAIMS IN CALIFORNIA

At the time of Spanish colonization in California, all land title was vested in the Spanish Empire by virtue of discovery. Private land claims in California emanated from the Spanish, and later Mexican, governments practice of granting sovereign lands to private individuals.

When the presidios and pueblos were being established, the commandants of the presidios and the Alcaldes of the pueblos were given the authority to grant lots of land within their jurisdiction. From these presidial and pueblo lots evolved the granting of lands outside of these jurisdictions. These grants of land are known as Rancho Grants, and were granted in order to encourage agriculture and industry, reward soldiers, and to provide for settlers who held no property. These land grants were limited to a maximum size of eleven square leagues, most were smaller and a few were larger. The Spanish government required the compliance of the following four steps for the granting of rancho lands.

1. The first step was the submitting of a petition by an applicant, containing the name, religion, residence, occupation, and the size of the family. Along with a land description and, at times, a map of the tract (diseno). The diseno (map) and land description were usually very vague, calling to sloughs, trees, hills, and other features which were not very permanent.
2. The second step was the inquiries by officials into the availability of the land, the character of the applicant, and the posting of the petition in case another party had objections to the approval of the application.
3. The third step was the "Informe" which was usually a separate document or a note appended to the original application, stating the findings of the officials in Step Number 2. This third step usually entailed the actual grant of land or refusal of the grant of land.
4. The fourth and final step was the confirmation of the grant by the Viceroy. This final step made the title to the land perfect. The applicant or grantee was given possession by the Alcalde (local judge) who caused the grantee to pull up grass, throw stones, break twigs, and exclaim, "Viva el Presidente y la Nacion Mexicana" (long live the President and the Mexican Nation). During the Mexican era, these four steps were also used with minor alterations.

Of the 800-plus rancho grants made, the Spanish government granted approximately 30. The remainder were granted by the Mexican Government.

The United States war with the Mexican Republic and eventual conquest of the southwest territories culminated in the year 1848 with the signing of the "Treaty of Guadalupe Hildalgo". This treaty was the basis for establishing the rights of Mexicans to land title within the conquered territories. Within Article VIII of the treaty, the following is stated, "In the said territories, property of every kind, now belonging to Mexicans not established there, shall be inviolably respected. The present owners, the heirs of these and all Mexicans who may hereafter acquire said property by contract shall enjoy ample as if the same belonged to citizens of the United States."

In order to implement the confirmation of these land titles, the Congress of the United States on March 3, 1851, established the Board of Land Commissioners, by virtue of an Act entitled, "An Act to Ascertain and Settle Private Land Claims in the State of California," (U.S. Stats. at large, Volume 9, page 631).

The following enactments are contained within this Act:

SECTION 1. "That for the purpose of ascertaining and settling private land claims in the State of California, a commission shall be, and is hereby constituted, which shall consist of three Commissioners, to be appointed by the President of the United States, by and with the advice and consent of the Senate, which commission shall continue for three years from the date of this Act, unless sooner discontinued by the President of the United States."

SECTION 8. "That each and every person claiming lands in California by virtue of any right or title derived from the Spanish or Mexican government, shall present the same to the said Commissioners when sitting as a Board, together with such documentary evidence and testimony of such witnesses as the said claimant relies upon in support of such claims; and it shall be the duty of the Commissioners, when the case is ready for hearings, to proceed promptly to examine the same upon such evidence, and upon the evidence produced in behalf of the United States, and to decide upon the validity of the said claim, and within thirty days after such decision is rendered, to certify the same, with the reasons on which it is founded, to the District Attorney of the United States, in and for the district in which such decision shall be rendered."

SECTION 14. "And be it further (1) that the provisions of this Act shall not extend to any town lot, farm lot, or pasture lot, held under a grant from any corporation or town to which lands may have been granted for the establishment of a town by the Spanish or Mexican government, or the lawful authorities thereof, nor to any city, or town, or village lot, which city, town, or village existed on the seventh day of July, eighteen hundred and forty-six; but the claim for the same shall be presented by the corporate authorities of the said town, or where the land on which the said city, town, or village was originally granted to an individual; (2) and the fact of the existence of the said city, town, or village on the said seventh of July, eighteen hundred and forty-six, being duly proved, shall be prima facie evidence of a grant to such corporation, or to the individual under whom the said lot holders claim; (3) and where any city, town, or village shall be in existence at the time of passing this Act, the claim for the land embraced within the limits of the same may be made by the corporate authority of the said city, town, or village."

The procedures within this Act placed the burden of proof on the individuals seeking confirmation of private land claims. While these procedures discouraged the filing of fraudulent claims, the valid claims were encumbered by the hiring of costly lawyers, the difficulty of finding absolute proof of ownership and the different laws, customs, and languages involved. Added to these difficulties was the time involved for the landowners to receive a final patent to their land. The average length of time for a final patent to be issued, after the filing of an original petition, was seventeen years, some took as long as thirty-five to forty years. The cost of this litigation and confirming process was charged to the applicant.

The Board of Land Commissioners tenure was extended to five years and the Board adjourned on March 1, 1856. In these five years, 813 cases involving private land claims were heard by the Commission; 604 claims were confirmed; 190 rejected; and the rest were withdrawn. Of these 813 cases, only three were decided by the Board; the rest were appealed to the District Court and then a majority of these were finally decided by the Supreme Court.

The initial confirmation of a private land claim by the Commissioners was only a small step towards the issuing of a final patent. After confirmation by the Commissioners, appeals to the District Court, and Supreme Court, were argued until the Commissioner's confirmation was upheld or reversed. Once confirmed by the courts, a survey of the land was performed. Sometimes, either because of objections by adjacent landowners

or because of discrepancies within the survey, ore than one survey was needed. The survey costs were at the expense of the claimant. When these survey costs were paid and the survey advertised in the newspaper, per the Act of Congress approved July 1, 1864, the applicant could then petition the General Land Office for a final patent. Because of the time and money involved, the original confirmee was sometimes forced to sell the property. Consequently, in some cases, the individual who eventually received the final patent was not the original petitioner, or confirmee. The process of land confirmation of private land claims by the United States was tenuous at best. Arguments against the process have been submitted by historians and scholars. The most persistent argument being the criticizing of the undue hardships that applicants endured in order to receive confirmation to land they already owned. In retrospect, the confirmation of the private grants could have been made easier and less expensive, for the landowners. However, one must realize that at the time of these confirmation hearings, the mood of the country was that of the conquering warriors. Mexico had just been defeated in a war and the United States was not about to give away land that it had just fought for. Consequently, the burden of proof was placed onto the Mexicans and naturalized citizens of conquered Mexico.

The California State Surveyor-General's Office, in his report for August 1, 1879 to August 1, 1880, included a listing of private land claims within California. This list was entitled, "Report of Spanish or Mexican Grants in California, prepared by James T. Stratton, late United States Surveyor-General, now Deputy State Surveyor-General." The grant name, confirmee, and condition of title was shown on this list, which included all the confirmed grants within California. Subsequent Surveyor-General's reports updated "the condition of title" portion of the Stratton report. The last Surveyor-General's report to contain an update was for the years 1888-1890. This report was still incomplete because, under "condition of title", final patent dates for some ranchos were still not entered.

The State Surveyor-General's Office was abolished on August 14, 1929. The successor to the abolished office is the California State Lands Commission.

The staff of State Lands Commission has compiled the following update to the listing of "Grants of Land in California made by Spanish or Mexican Authorities", as published in the "Report of the Surveyor-General of the State of California, from August 1, 1888 to August 1, 1890". One reason for this update is to enter the patent dates omitted in the 1890 report.

In some instances, ranchos were confirmed by the Land Commissioners and the courts and the necessary surveys were performed; but for unknown reasons, final patents were never issued or could not be found. These unpatented ranchos were included in the 1890 report.

The format for this new listing is alphabetically by county name, which differs from the Surveyor-General's listing, which is alphabetically by rancho name. This list of confirmed and patented private land claims (ranchos) gives only the name of the final patentee. Public records have been researched to ascertain the correct dates of patent, acreage, and township, range and meridian. When there was a conflict of facts, the records of the Bureau of Land Management were used as the final authority. (The 1890 listing is included as an appendix.)

CRIS PEREZ
Boundary Determination Officer
State Lands Commission
Boundary Investigation Unit
August 23, 1982

0401L

MISSIONS, PRESIDIOS, AND PUEBLOS

The Spanish plan for the colonization of California was threefold, comprising of a religious, military, and civil format.

The first and second stages consisted of the concurrent establishment of missions to civilize the native Indians and military reservations, called presidios, to guard the missions and settlers against hostiles. The third stage was the civil portion, consisting of the establishment of farming communities called pueblos.

MISSIONS

The missions, at one time, encompassed most of the coastal region in California from San Diego to Sonoma. They were founded between the years 1769 through 1823, by the Franciscan monks from the College of San Fernando in Mexico, and under the auspices of the Roman Catholic Church.

To understand the influence of the missionary system in California, one must realize that, within the Spanish Empire, religion and culture were inseparable. The Catholic monarchs specifically decreed the conversion to Catholicism of natives in newly discovered lands. This conversion fulfilled all the requisites for their incorporation into the Spanish Empire. They were instructed in religion and learned the language, customs, economics, and skills of the Spaniards. By this process, the inhabitants of newly discovered and conquered lands were assimilated into the Spanish regime.

The mission sites were established with the following particular considerations; water availability, available arable land, accessibility by sea or land, and the proximity to the centers of native population. The missions were constructed similar to a small Spanish village. The dominant building being the church proper, which also served as a defensive fortification at times of hostile attack. Along with the church were quarters for priests, soldiers, married neophytes, dormitories for single males and single female neophytes. Other buildings and barns which were necessary for self-sustenance were incorporated within the mission site. Apart from the mission site were the mission lands which were used for farming and livestock grazing. These mission lands usually extended from one mission to the lands of adjacent missions.

A total of 21 missions were established by the Catholic Church. The Board of Land Commissioners regarded these missions as private land claims and, at the time of the confirmation hearings, were subjected to the same process of confirmation and patenting as the ranchos.

During the confirmation arguments, a distinction was made between the terms "mission" and "mission lands". The term "mission" was used only to include the collection of houses, vineyards, and orchards in the immediate vicinity of the churches, including the stock of cattle and other personal property in the possession of the priests, and useful and necessary in carrying on the missions. The term "mission lands", being the lands adjacent and appurtenant to the missions, used by them for grazing purposes, and occupied only by permission, were the property of the nation and subject at all times to grant under the colonization laws of Spain.

The Board refused to grant "mission lands" in their confirmation procedures; consequently, the land eventually granted to the missions was far less than they had petitioned for.

In 1834, at their zenith, the missions were a thriving concern. They claimed over four hundred thousand cattle, sixty thousand horses, over three hundred thousand sheep, goats, and swine. Wheat, maize, beans, and other staples were grown, with a combined annual product of one hundred and twenty-thousand bushels. Wine, brandy, soap, leather, hides, wool, oil, cotton, hemp, linen, tobacco, salt, and soda were also produced. The missions' annual production was estimated at two million dollars.

Archbishop Joseph Sadoc Alemany, acting on behalf of the Roman Catholic Church, filed 21 petitions for confirmation of missions on February 19, 1853. These 21 missions, which were all confirmed and patented, are listed below, beginning with the southernmost one at San Diego and going north.

1. Mission San Diego, in San Diego County, founded under Carlos III, July 16, 1769; containing 22.21 acres. Patented May 23, 1862.
2. Mission San Luis Rey, in San Diego County, founded under Carlos IV, June 13, 1798; containing 53.39 acres. Patented March 3, 1865.
3. Mission San Juan Capistrano, in Orange County, founded under Carlos III, November 10, 1776; containing 44.40 acres. Patented March 18, 1865.
4. Mission San Gabriel Arcangel, in Los Angeles County, founded under Carlos III, September 8, 1771; containing 190.69 acres. Patented November 19, 1859.

5. Mission San Fernando, in Los Angeles County, founded under Carlos IV, September 8, 1797; containing 76.94 acres. Patented May 31, 1864.
6. Mission San Buenaventura, in Ventura County, founded under Carlos III, March 31, 1782; containing 36.27 acres. Patented May 23, 1862.
7. Mission Santa Barbara, in Santa Barbara County, founded under Carlos III, December 4, 1786; containing 283.13 acres. Patented March 18, 1865.
8. Mission Santa Inez, in Santa Barbara County, founded under Carlos IV, September 17, 1804; containing 17.35 acres. Patented May 23, 1862.
9. Mission La Purisima Concepcion, in Santa Barbara County, founded under Carlos III, December 8, 1787; containing 14.04 acres. Patented January 24, 1874.
10. Mission San Luis Obispo, in San Luis Obispo County, founded under Carlos III, September 1, 1772; containing 52.72 acres. Patented September 2, 1859.
11. Mission San Miguel Arcangel, in San Luis Obispo County, founded under Carlos IV, July 25, 1797; containing 33.97 acres. Patented September 2, 1859.
12. Mission San Antonio de Padua, in San Luis Obispo County, founded under Carlos III, July 14, 1771; containing 33.19 acres. Patented May 31, 1862.
13. Mission La Soledad, in Monterey County, founded under Carlos IV, October 9, 1791; containing 34.47 acres. Patented November 19, 1859.
14. Mission El Carme or San Carlos de Monterey, in Monterey County, founded under Carlos III, June 3, 1770; containing 9 acres. Patented October 19, 1859.
15. Mission San Juan Bautista, in San Benito County, founded under Carlos IV, June 24, 1797; containing 55.23 acres. Patented November 19, 1859.
16. Mission Santa Cruz, in Santa Cruz County, founded under Carlos IV, August 28, 1791; containing 16.94 acres. Patented September 2, 1859.
17. Mission Santa Clara, in Santa Clara County, founded under Carlos III, January 18, 1777; containing 19.95 acres. Patented March 3, 1858.

18. Mission San Jose, in Alameda County, founded under Carlos IV, June 22, 1797; containing 28.33 acres. Patented.
19. Mission Dolores or San Francisco de Assisi, in San Francisco County, founded under Carlos III, October 9, 1776; two lots, one containing 4.03 acres and the other 4.51 acres. Patented March 3, 1858.
20. Mission San Rafael Arcangel, in Marin County, founded under Fernando VII, December 18, 1817; containing 6.48 acres. Patented October 19, 1859.
21. Mission San Francisco Solano, in Sonoma County, founded under Fernando VII, August 25, 1813; containing 14.20 acres. Patented May 31, 1862.

PRESIDIOS

The establishment of the four Spanish presidios in California was concurrent with the founding of the missions at the same location. These presidios were military reservations founded for the protection of colonizers and the missions located within the protective radius of influence of these military reservations.

A description of these presidios is as follows:

"All the presidios were established on the same plan; choosing a favorable place, they surrounded it by a ditch, twelve feet wide and six deep. The earth of the ditch served for the outwork. The enclosure of the presidio was formed by a quadrilateral, about six hundred feet square. The rampart, built of brick, was twelve to fifteen feet high, by three in thickness; small bastions flanked the angles; the presidio had but two gates. Its armament generally consisted of eight bronze cannon, eight, twelve, and sixteen pounders. Although incapable of resisting an attack of ships of war, these fortifications were sufficient to repel the incursions of the Indians. Not far from the presidios, according to the topography of the land, was an open battery (batterie decouverte), pompously styled 'the castle' (castillo). Within the enclosure of the presidio were the church, the quarters of the officers and soldiers, the houses of colonists, storehouses, workshops, stables, wells and cisterns. Outside were grouped some houses, and at a little distance was the 'King's Farm' (el rancho del rey), which furnished pasturage to the horses and beasts of burden of the garrison. Four coast batteries and four presidios defended Upper California. Those of San Diego,

founded in 1769; Monterey in 1770; San Francisco in 1776; and Santa Barbara in 1780. After the year 1770, the infantry in all these garrisons were replaced by dragoons, called *compañias de cuera* (companies with leather armor). These soldiers, who formed the presidial garrisons of all New Spain, wore, besides their ordinary cloth uniform, a sort of buckskin dress, like a coat of mail, which descended to the feet, and was impenetrable to arrows. They wore this uniform only when in the field, and at the moment of combat, with a double-visored helmet; a leathern buckler worn on the left arm, served to ward off arrows and thrusts of the lance in single combat; but, while they defended themselves with the sabre or the lance, they could use neither their pistols nor their muskets. The horses themselves, like those of the old knights of chivalry, were covered with leathern armor. The equipment of each presidio was a Lieutenant with a pay of \$550; a Health Officer, \$450; an Ensign, \$400; a Sergeant, \$265; a Corporal, \$225; and 70 soldiers at \$217 each. Each soldier had seven horses and a mule, kept on the King's farm. Artillerymen were furnished from the marine department of San Blas, Mexico. The whole establishment of presidio and forts, including the pay of the Governor (he having the rank of Lieutenant Colonel) was \$55,000 per annum."

For protection, settlers began living within the immediate vicinity of the presidios. This congregation of settlers at the presidios prompted the Spanish government to proclaim the four presidios as pueblos. These presidio-pueblos were allotted four square leagues of land to be distributed as house lots and grazing land to soldiers and citizens of the Spanish Empire. The commandants of the presidios were the individuals authorized to grant these lands, which were usually measured from the center of the plaza at the presidio.

PUEBLOS

Along with the religious plan of establishing missions and the military plan of founding presidios was the civil plan of establishing farming communities - pueblos - in California. These pueblos were to be established in fertile valleys in the hope that they would supply the presidios with grain and other staples which, at that time, were being shipped from Mexico.

These pueblos were established at San Jose, Los Angeles, Branciforte, and Sonoma. They were originally founded as pueblos, differentiating them from the presidios, which eventually became pueblos.

The pueblo at Branciforte, near present day Santa Cruz, did not fare well and eventually disappeared. The pueblo at Sonoma was founded by the Mexican Empire after the Mexican revolution.

The four pueblos acquired four square leagues of land to be divided into house lots, farm lots, lands to be rented for revenue, commons, and pasture lands. The governor of California in 1779 issued detailed instructions for setting up and maintaining the pueblo of Los Angeles. These instructions, which were apparently applicable to the established pueblo of San Jose and any new pueblos, were approved by the Spanish ruler in 1781. The instructions allotted generous pay and food to settlers, free distribution of house lots, farming land, allotment of farm animals, rules for the disposal of property, and the common privileges of water and firewood.

Of the eight pueblos established, seven survived to be recognized as such by the United States of America.

The Board of Land Commissioners regarded these pueblos as private land grants and required them to submit petitions for confirmation. During these confirmation hearings, an argument arose as to the historical authenticity of the Spanish grant of four leagues of land to these pueblos. The argument contended that no paper title for some of the pueblo grants was found or ever existed, so, consequently, some pueblos were not entitled to the four square leagues. This contention was challenged by the City of San Francisco. During its appeal, the city stated that no such paper or parchment grant ever existed. It was enough that every PUEBLO, when it reached a certain state of development, became ipso facto, entitled to certain rights in land. It is enough that that development was attained by the PUEBLO of San Francisco and was officially conceded to exist by the Spanish government, and its rights in its pueblo lands recognized. When special corporations are created by a general statute, their general powers are not enumerated, but they obtain them from the general act. So the laws of Spain and Mexico have declared from time immemorial that "every fully organized PUEBLO, as such, shall be entitled to four square leagues of land".

This argument was resolved in favor of the pueblos and the four-league grant. Once resolved, the question of how these four leagues were to be partitioned was raised. Some proponents suggested four leagues square from the center of the pueblo, in each cardinal direction, making a total of 64 square leagues. Others argued that it meant four leagues squared or 16 square leagues. These arguments were put aside by the courts and four square leagues total was established as the extent of the pueblo lands. Each of the seven pueblos were finally confirmed and patented. However, because of encroachments by rancho grants or other circumstances, not all the pueblos received the four square leagues.

The patent date and the area received by the pueblos are listed below, beginning with the southernmost at San Diego and going north.

1. Presidio of San Diego in San Diego County, founded July 16, 1769; patented April 10, 1874 to the City of San Diego; containing 47,323.08 acres.
2. Pueblo of Los Angeles in Los Angeles County, founded in 1781; patented August 4, 1875 to the City of Los Angeles; containing 17,172.37 acres.
3. Pueblo of San Jose in Santa Clara County, founded in 1777; patented July 4, 1884 to the City of San Jose; containing 55,891.77 acres.
4. Presidio of Monterey in Monterey County, founded June 3, 1770; patented November 19, 1891 to the City of Monterey; containing 29,698.53 acres.
5. Presidio of Santa Barbara in Santa Barbara County, founded April 19, 1782; containing 17,826.17 acres; patented June 31, 1872 to the City of Santa Barbara.
6. Presidio of San Francisco in San Francisco County, founded on September 17, 1776; patented June 20, 1884 to the City of San Francisco; containing 17,754.36 acres.
7. Pueblo of Sonoma in Sonoma County, founded in 1835 by the Mexican government; patented March 31, 1880 to the City of Sonoma; containing 6,063.95 acres.

EXPLANATION OF TERMS USED IN THIS REPORT

Grant

Designates the name of the Rancho Grant as delineated on the rancho plat.

Patentee

The name of the final patentee is given. The original applicant or confirmee was not always the final patentee.

Patent Date

The date that the rancho was finally patented is given.

Number

The number assigned by the General Land Office (B.L.M.) to the rancho plat is shown.

Watercourse

Major watercourses which border or traverse the rancho are given. If the watercourse was meandered, a yes will follow the name. If the watercourse was not meandered, a no will follow the name.

Township and Range

The township, range, and meridian in which the rancho is located is given.

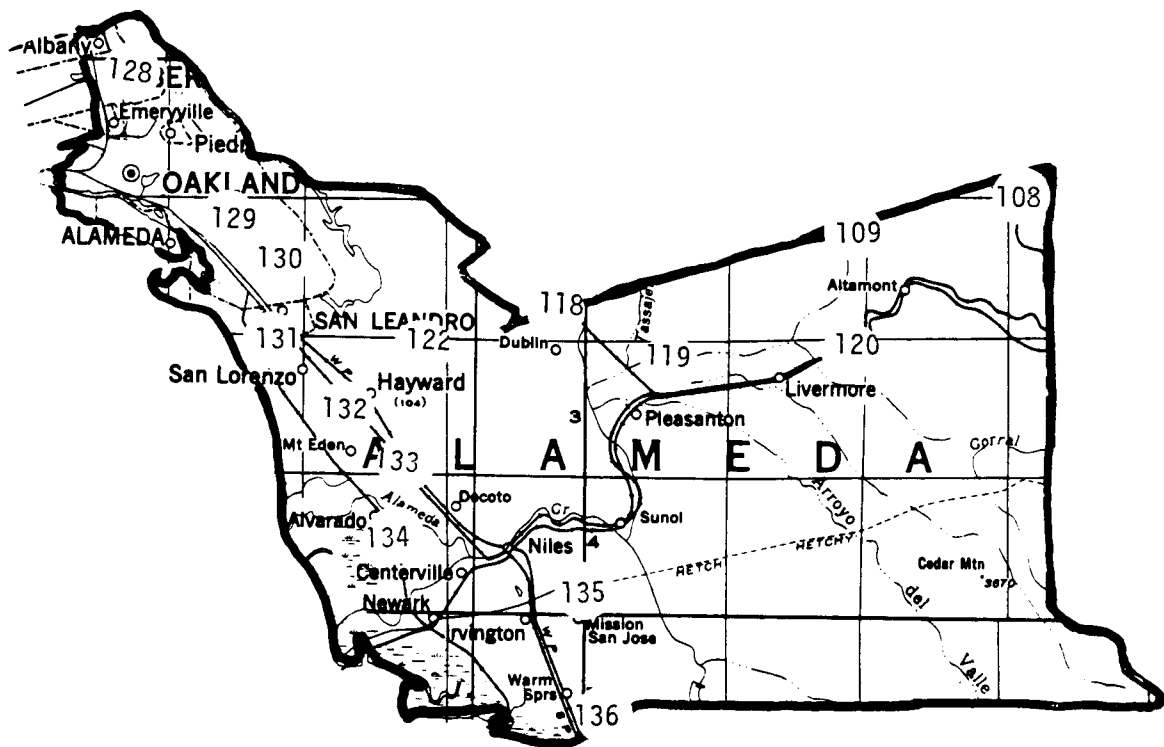
Area

Total area patented to rancho is shown.

County Maps

The placement of the Rancho numbers onto the various county maps are approximate and only show the general location of the Rancho Grants within the county.

Grants of Land in Alameda County made by Spanish or Mexican Authorities



Rancho Grants in California

County Name ALAMEDA

| Grant | Patentee | Patent Date | No. | Watercourse | | Township & Range | Area |
|--|---------------------|-------------|-----|---|-------------------|---|-----------|
| Agua Caliente (Part) | Higuera | 04/17/1858 | 136 | Arroyo de la Laguna Arroyo de la Calera Canada del Alisal | Yes Yes Yes | T5S, R1E, 1W T6S, R1E, MDM | 9,563.87 |
| Arroyo de la Alameda | Vallejo | 01/01/1858 | 133 | Alameda Creek | Yes | T3S, R1-3W T4S, R1-2W MDM | 17,705.38 |
| Canada de los Vaqueros | Livermore & Noriega | 11/22/1889 | 109 | None | No | T1-2S, R2-3E MDM | 17,760.00 |
| Three Tracts of Land at Mission San Jose | Aleman | 03/03/1858 | 135 | None | No | T4-5S, R1W MDM | 28.33 |
| Pescadero, El | Pico & Nagle | 03/10/1865 | 108 | San Joaquin River Middle River Old River | Yes No No | T1-2S, R4-6E MDM | 35,546.39 |
| Positas, Los | Livermore & Noriega | 05/25/1872 | 120 | None | No | T2S, R2E T3S, R2-3E, MDM | 8,880.00 |
| Potrero de los Cerritos | Pacheco & Alviso | 02/21/1866 | 134 | Alameda Creek San Jon de los Alisos | Yes Yes | T4S, R1-2W T5S, R2W, MDM | 10,610.26 |
| San Antonio (Part) | Peralta | 02/10/1877 | 128 | San Francisco Bay San Antonio Bay | Yes Yes | T1N, R3-4W T1S, R3-4W T2S, R4W, MDM | 18,848.98 |

Rancho Grants in California

County Name ALAMEDA

| Grant | Patentee | Patent Date | No. | Watercourse | | Township & Range | Area |
|--------------------|----------------|-------------|-----|---|-------------------|-----------------------------------|-----------|
| San Antonio (Part) | Peralta | 06/25/1874 | 129 | San Antonio Bay San Francisco Bay Indian Gulch | Yes Yes Yes | T1-2S, R3-4W MDM | 15,206.59 |
| San Antonio (Part) | Peralta | 02/03/1858 | 130 | San Leandro Bay San Leandro Creek | Yes Yes | T2S, R2-3W MDM | 9,400.16 |
| San Leandro | Estudillo | 07/15/1863 | 131 | San Francisco Bay San Leandro Creek San Lorenzo Creek | Yes Yes Yes | T2-3S, R2-3W MDM | 6,829.58 |
| San Lorenzo | Soto | 04/14/1877 | 132 | San Lorenzo Creek San Francisco Bay | Yes Yes | T3S, R2-3W MDM | 6,685.85 |
| San Lorenzo | Castro | 02/14/1865 | 122 | San Lorenzo Creek Grass Valley Creek | Yes Yes | T2-3S, R1-2W MDM | 26,722.52 |
| San Ramon | Amador | 03/18/1865 | 118 | Tasojera Creek Alamo Creek | No No | T2S, R1E, 1W MDM | 16,516.95 |
| Santa Rita | Yountz | 03/18/1865 | 119 | Arroyo de los Positos Alamo Creek | No No | T2S, R1E T3S, R1E, 1W MDM | 8,894.01 |
| Valle de San Jose | Sunol & Bernal | 03/15/1865 | 121 | Arroyo de la Laguna Calaveras Creek Arroyo Valle | No No No | T2S, R1-2E T3-4S, R1-2E MDM | 48,435.92 |

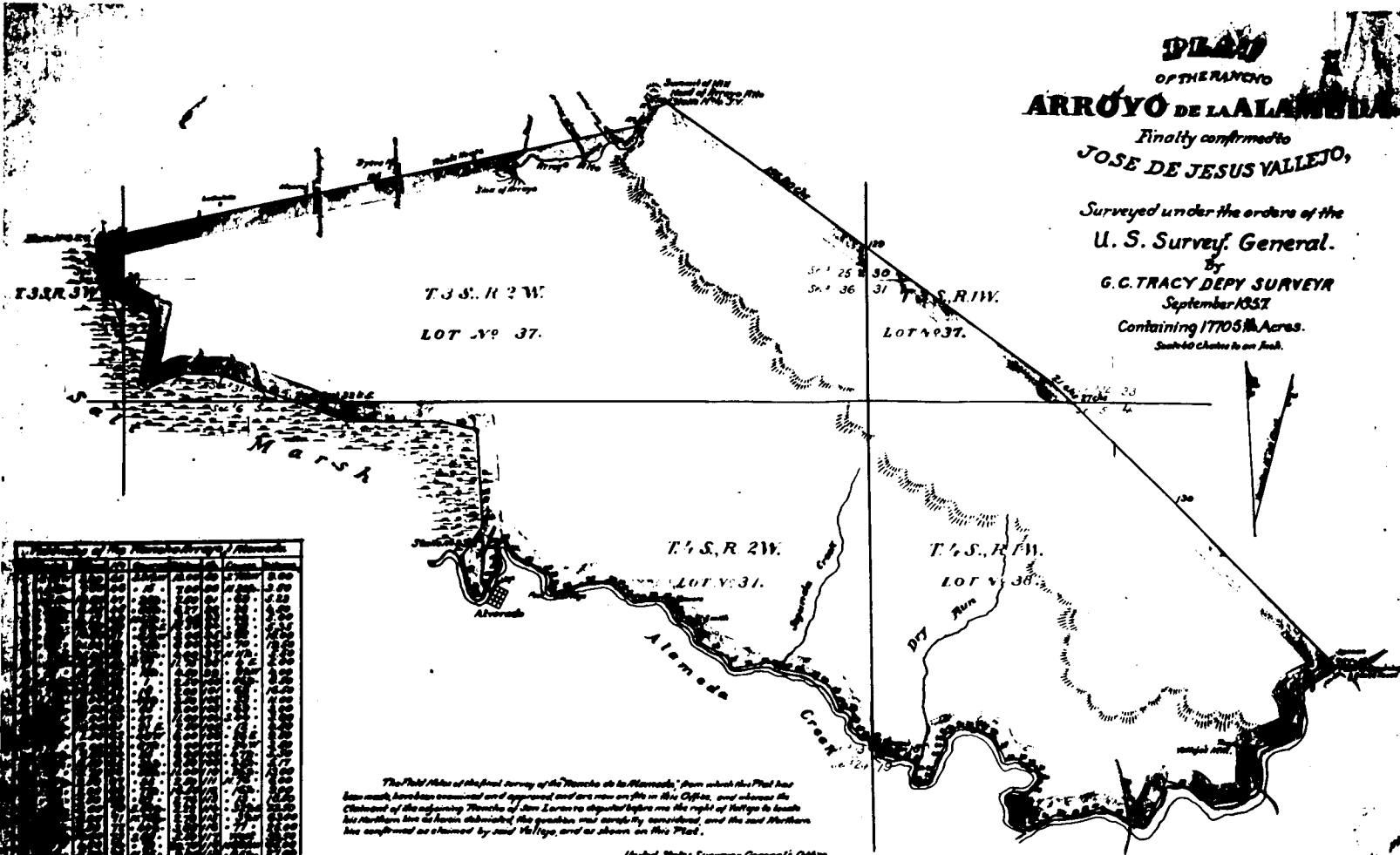
PLAN
OF THE RANCHO
ARROYO DE LA LAMBIDA

Finally confirmed to
JOSE DE JESUS VALLEJO,

Surveyed under the orders of the
U. S. Survey General.

By
G. C. TRACY DEPT SURVEYER
September 1857

Containing 17705 1/2 Acres.
Scale 60 Chas to an Inch.



| | | | | | | | | | | | | | | | | | | | | | | | | | | | | | | | | | | | | | | | | | | | | | | | | | | | | | | | | | | | | | | | | | | | | | | | | | | | | | | | | | | | | | | | | | | | | | | | | | | | |
|---|---|---|---|---|---|---|---|---|----|----|----|----|----|----|----|----|----|----|----|----|----|----|----|----|----|----|----|----|----|----|----|----|----|----|----|----|----|----|----|----|----|----|----|----|----|----|----|----|----|----|----|----|----|----|----|----|----|----|----|----|----|----|----|----|----|----|----|----|----|----|----|----|----|----|----|----|----|----|----|----|----|----|----|----|----|----|----|----|----|----|----|----|----|----|----|----|----|----|-----|
| 1 | 2 | 3 | 4 | 5 | 6 | 7 | 8 | 9 | 10 | 11 | 12 | 13 | 14 | 15 | 16 | 17 | 18 | 19 | 20 | 21 | 22 | 23 | 24 | 25 | 26 | 27 | 28 | 29 | 30 | 31 | 32 | 33 | 34 | 35 | 36 | 37 | 38 | 39 | 40 | 41 | 42 | 43 | 44 | 45 | 46 | 47 | 48 | 49 | 50 | 51 | 52 | 53 | 54 | 55 | 56 | 57 | 58 | 59 | 60 | 61 | 62 | 63 | 64 | 65 | 66 | 67 | 68 | 69 | 70 | 71 | 72 | 73 | 74 | 75 | 76 | 77 | 78 | 79 | 80 | 81 | 82 | 83 | 84 | 85 | 86 | 87 | 88 | 89 | 90 | 91 | 92 | 93 | 94 | 95 | 96 | 97 | 98 | 99 | 100 |
|---|---|---|---|---|---|---|---|---|----|----|----|----|----|----|----|----|----|----|----|----|----|----|----|----|----|----|----|----|----|----|----|----|----|----|----|----|----|----|----|----|----|----|----|----|----|----|----|----|----|----|----|----|----|----|----|----|----|----|----|----|----|----|----|----|----|----|----|----|----|----|----|----|----|----|----|----|----|----|----|----|----|----|----|----|----|----|----|----|----|----|----|----|----|----|----|----|----|----|-----|

The field notes of the final survey of the Rancho de la Lambida, from which this Plan has been made, have been examined and approved and are now on file in this Office, and whereas the Claimant of the adjoining Tracts of San Lorenzo deparat before me the right of Valjejo to locate his Northern line to have been determined the question was accordingly, and the said Northern line confirmed as claimed by said Valjejo, and as shown on this Plan.

United States Survey General's Office
San Francisco California.

Given under my hand and seal of Office, at the City of San Francisco,
13th day of October 1857.



J. H. Mendenhall

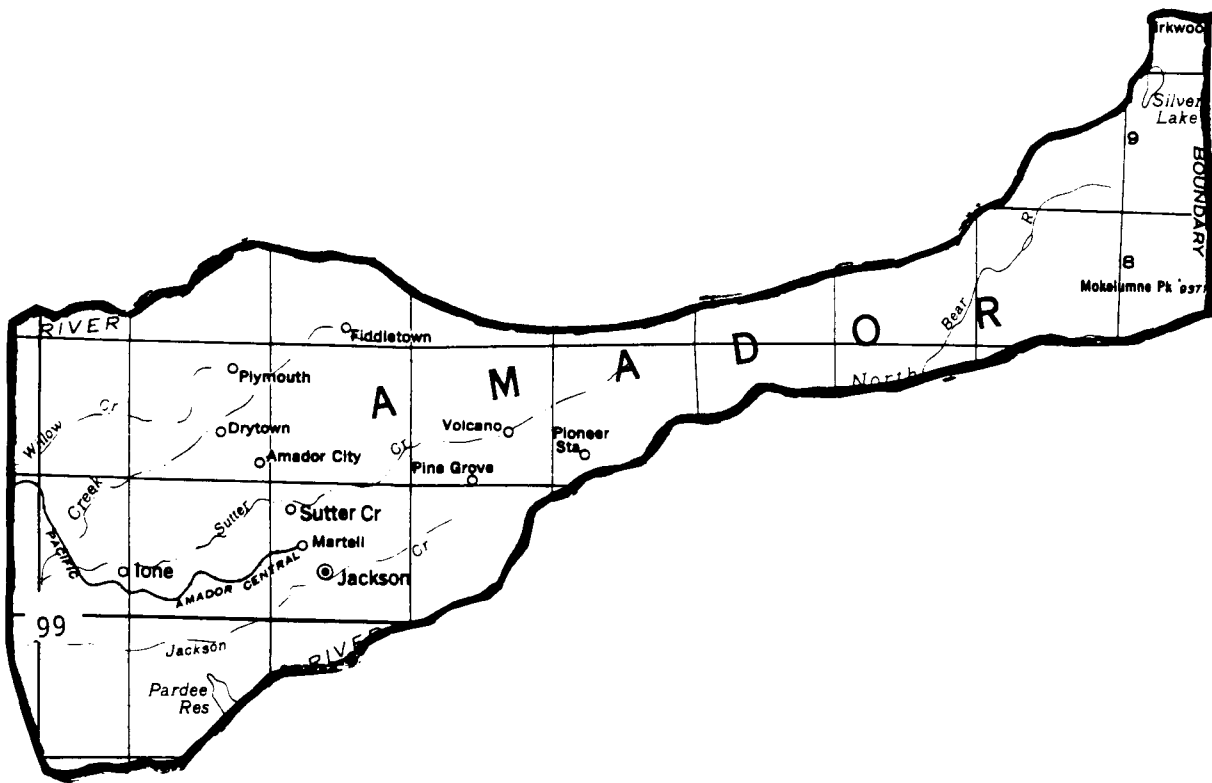
U. S. Survey General California.

DEPARTMENT OF THE INTERIOR
General Land Office
Washington, D. C., August 25, 1857

I hereby certify that this is a true and correct copy of the plan of the Rancho de la Lambida, as shown on file in this Office.

[Signature]
Surveyor General

Grants of Land in Amador County made by Spanish or Mexican Authorities

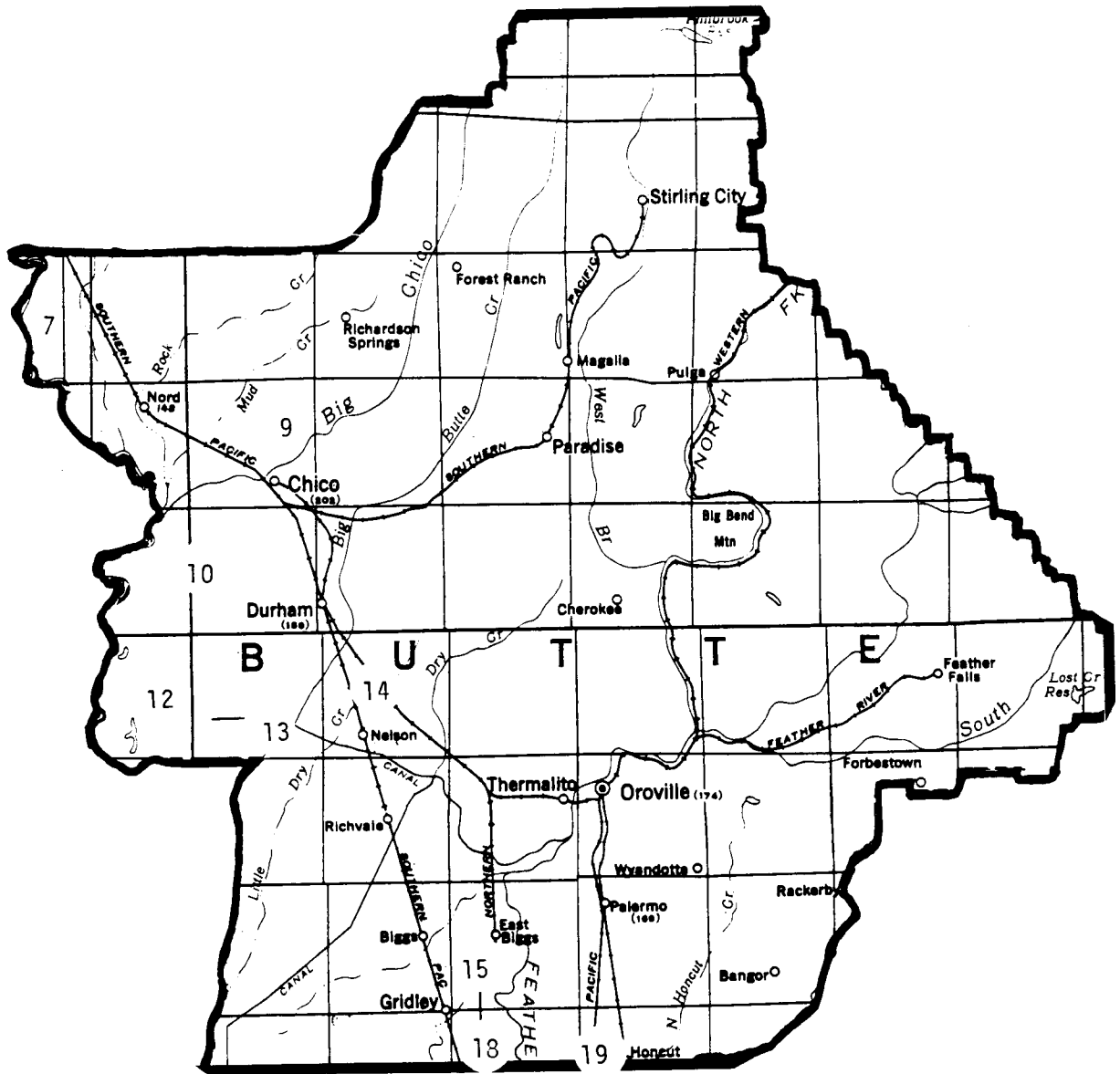


Rancho Grants in California

County Name AMADOR

| Grant | Patentee | Patent Date | No. | Watercourse | | Township & Range | Area |
|-------------|----------|-------------|-----|--------------|----|-----------------------------------|-----------|
| Arroyo Seco | Pico | 08/29/1863 | 99 | Laguna Creek | No | T5N, R8-10E T6N, R8-10E MDM | 48,857.32 |

Grants of Land in Butte County made by Spanish or Mexican Authorities

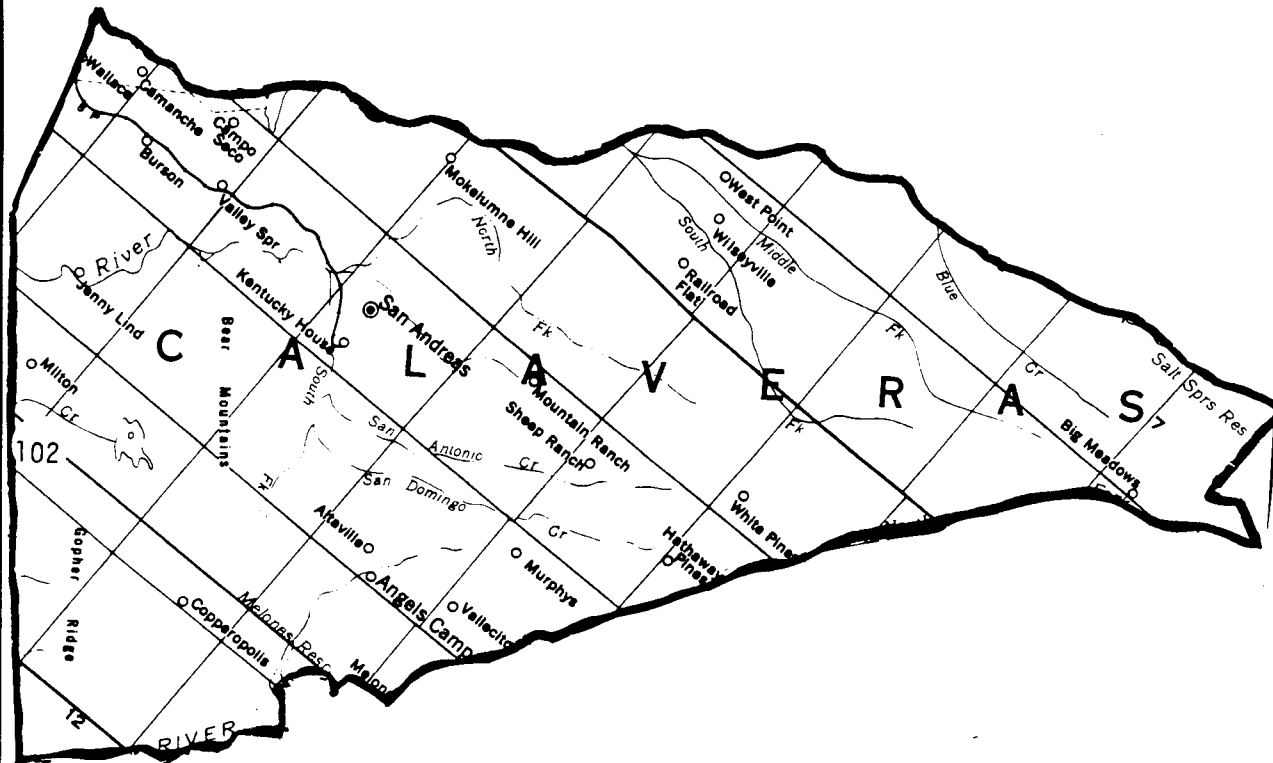


Rancho Grants in California

County Name BUTTE

| Grant | Patentee | Patent Date | No. | Watercourse | | Township & Range | Area |
|--------------|-----------|-------------|-----|---|-------------------|---|-----------|
| Aguas Frias | Todd | 07/19/1860 | 13 | Big Butte Creek Little Butte Creek | Yes No | T19N, R1E T20N, R1-2E MDM | 26,761.40 |
| Arroyo Chico | Bidwell | 04/04/1860 | 9 | Sacramento River Chico Creek | Yes Yes | T22N, R1-2E T21-22N, R1W T23N, R2E, MDM | 22,214.47 |
| Boga | Larkin | 10/05/1865 | 18 | Feather River | Yes | T16-18N, R3E MDM | 22,184.66 |
| Bosquejo | Lassen | 01/10/1862 | 7 | Sacramento River | Yes | T22-24N, R1-2W MDM | 22,206.27 |
| Esquon | Neal | 04/04/1860 | 14 | Big Butte Creek | Yes | T20N, R1-2E T21N, R2E, MDM | 22,193.78 |
| Farwell | Williams | 07/01/1863 | 10 | Sacramento River Arroyo Chico | Yes Yes | T21-22N, R1E T21N, R2E, MDM | 22,193.93 |
| Fernandez | Fernandez | 10/14/1857 | 15 | Feather River | Yes | T18-19N, R3E T19N, R4E MDM | 17,805.81 |
| Llano Seco | Brenham | 06/18/1860 | 12 | Sacramento River | Yes | T19-21N, R1W T20-21N, R1E MDM | 17,767.17 |
| Honcut | Covillaud | 03/09/1863 | 19 | Feather River Yuba River American River | Yes Yes Yes | T16-17N, R3-4E MDM | 31,079.96 |

Grants of Land in Calaveras County made by Spanish or Mexican Authorities

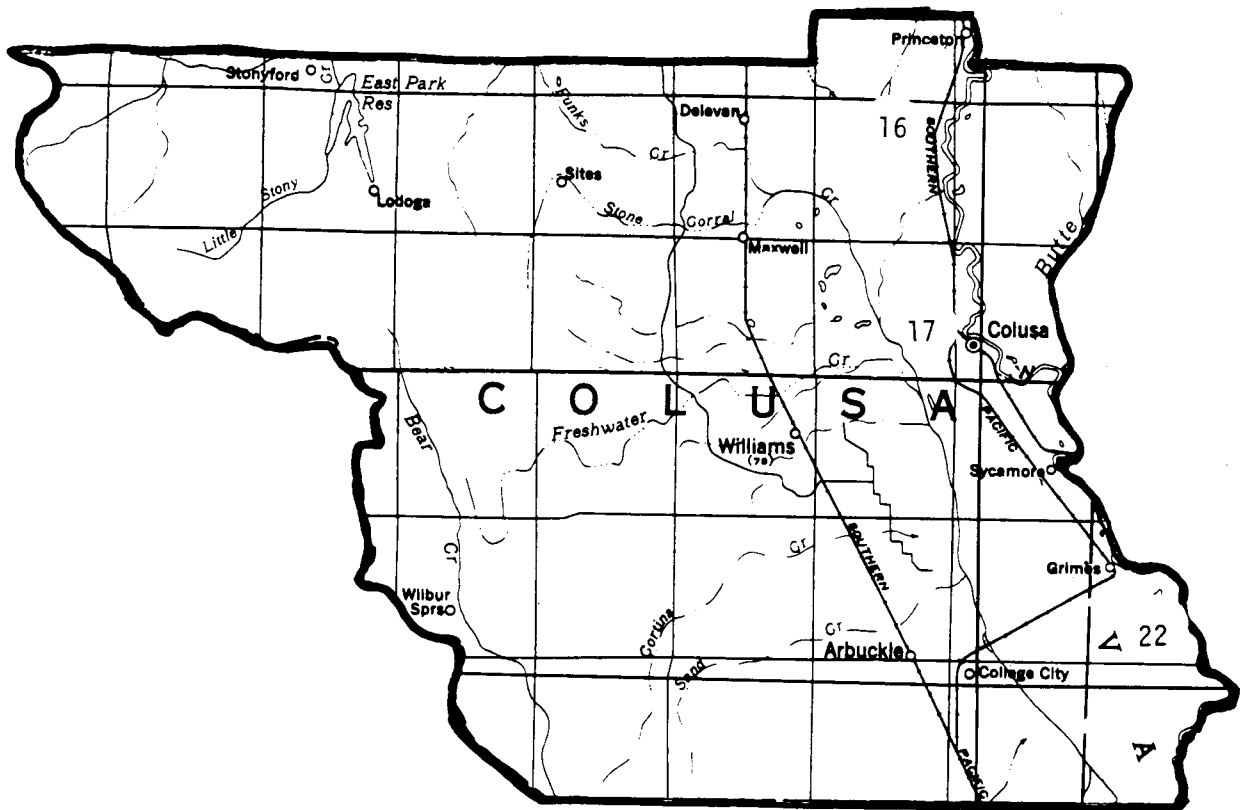


Rancho Grants in California

County Name CALAVERAS

| Grant | Patentee | Patent Date | No. | Watercourse | | Township & Range | Area |
|------------------------------|---------------|-------------|-----|------------------|-----|---|-----------|
| Rancheria del Rio Estanislao | Rico & Castro | 01/31/1863 | 102 | Stanislaus River | Yes | T1N, R12E T1S, R10-12E T2S, R10-11E, MDM | 48,886.64 |

Grants of Land in Colusa County made by Spanish or Mexican Authorities

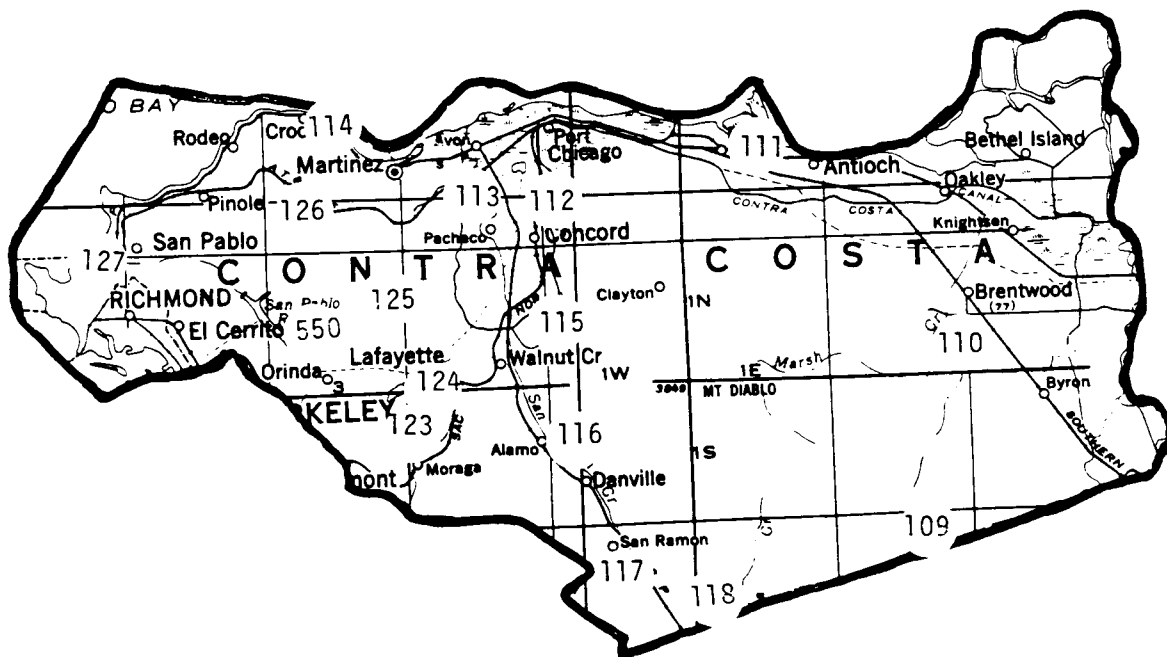


Rancho Grants in California

County Name COLUSA

| Grant | Patentee | Patent Date | No. | Watercourse | | Township & Range | Area |
|--------------------------|-------------------|-------------|-----|-------------------------------------|------------|---|-----------|
| Colus | Semple | 07/23/1869 | 17 | Sacramento River | Yes | T16-17N, R1-2W MDM | 8,876.02 |
| Jimeno | Larkin & Missroon | 07/18/1862 | 22 | Sacramento River Sycamore Slough | Yes Yes | T11-13N, R1-2E T14-15N, R1E, 1W T16-17N, R1-2W MDM | 48,854.26 |
| Larkins Children's Ranch | Larkin | 12/18/1857 | 16 | Sacramento River | Yes | T17-19N, R1-2W MDM | 44,364.22 |

Grants of Land in Contra Costa County made by Spanish or Mexican Authorities



Rancho Grants in California

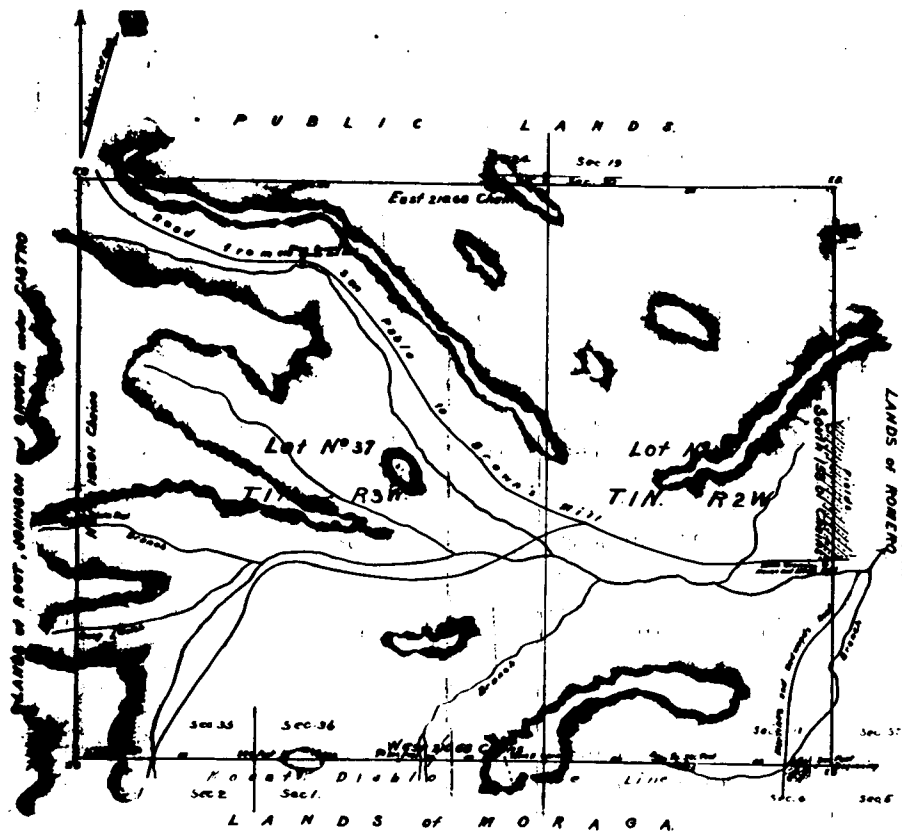
County Name CONTRA COSTA

| Grant | Patentee | Patent Date | No. | Watercourse | | Township & Range | Area |
|-----------------------------------|---------------------|-------------|-----|---|-------------------|-----------------------------------|-----------|
| Acalanes | Brown | 05/18/1858 | 124 | None | No | T1N, R2-3W MDM | 3,328.95 |
| Arroyo de las Nuecas y Balbones | Pacheco | 04/18/1866 | 115 | Arroyo de las Nuecas Arroyo San Ramon | Yes Yes | T1N, R1-2W MDM | 17,782.48 |
| Boca de la Canada de Pinole | Valencia | 11/30/1878 | 125 | Walnut Creek Raliez Creek Arroyo del Hambre | Yes Yes | T1N, R2-3W MDM | 13,316.26 |
| Canada de los Hambre y las Bolsas | Soto | 12/31/1866 | 114 | San Pablo Bay Walnut Creek | Yes Yes | T2-3N, R3-4W T1-2N, R2W MDM | 13,353.95 |
| Canada de los Baqueros | Livermore & Noriega | 11/22/1889 | 109 | None | No | T1-2S, R2-3E MDM | 17,760.00 |
| Juntas, Las | Welch | 07/22/1870 | 113 | Suisun Bay Arroyo del Hambre Arroyo de las Nuecas | Yes Yes Yes | T1N, R2W T2N, R2-3W MDM | 13,292.82 |
| Laguna de los Palos Colorados | Moraga | 08/10/1878 | 123 | Moraga Creek Walnut Creek Tampas Creek | No Yes No | T1N, R2-3W T1S, R2-3W MDM | 13,316.25 |
| Medanos, Los | Stevenson | 10/08/1872 | 111 | San Joaquin River Suisun Bay | Yes Yes | T2N, R1E, 1W MDM | 8,858.83 |
| Meganos, Los | Marsh | 08/19/1867 | 110 | None | No | T1N, R2-3E T1S, R2-3E MDM | 13,316.00 |

Rancho Grants in California

County Name CONTRA COSTA

| Grant | Patentee | Patent Date | No. | Watercourse | | Township & Range | Area |
|------------------|------------|-------------|-----|--|-------------------|---|-----------|
| Monte del Diablo | Pacheco | 03/19/1859 | 112 | Nuecas Creek | Yes | T1-2N, R1-2W MDM | 17,921.54 |
| Pinole, El | Richardson | 08/22/1868 | 126 | San Pablo Bay Straits of Carquinez | Yes Yes | T1N, R2W T2N, R2-4W MDM | 17,760.64 |
| San Pablo | Castro | 01/31/1873 | 127 | San Francisco Bay San Pablo Bay Cerritos Creek | Yes Yes Yes | T1-2N, R4-5W MDM | 17,938.59 |
| San Ramon | Amador | 03/18/1865 | 118 | Tasajara Creek | No | T2-3S, R1E, 1W MDM | 16,516.95 |
| San Ramon | Norris | 07/03/1882 | 117 | San Ramon Creek | Yes | T2S, R1W MDM | 4,450.94 |
| San Ramon | Carpentier | 04/07/1866 | 116 | Walnut Creek Arroyo San Ramon San Ramon Creek | Yes Yes Yes | T1N, R2W T1S, R1-2W T2S, R1W MDM | 8,917.36 |
| Sobrante, El | Castro | 08/11/1883 | 550 | San Pablo Creek Wildcat Creek | No No | T1N, R3-4W T1S, R3-4W MDM | 19,982.49 |



The boundaries of the Acalanes Rancho and from which this Map has been made out have been examined and approved and are on file in this Office
 Surveyor General's Office
 San Francisco California
 April 10th 1857

John C. Hayes
 SURV. GEN. CAL.

0 187

DEPARTMENT OF THE INTERIOR,
 GEORGE W. WOOD,
 Surveyor General, 1857.
 I hereby certify that this is a true copy
 of the final of official survey of the lands
 to which it relates, as file in this office.

George W. Wood
 Surveyor General, 1857.

MAP
 of the
ACALANES RANCHO

FINALLY CONFIRMED TO

ELAM BROWN

containing 3320⁰⁰/₁₀₀ Acres

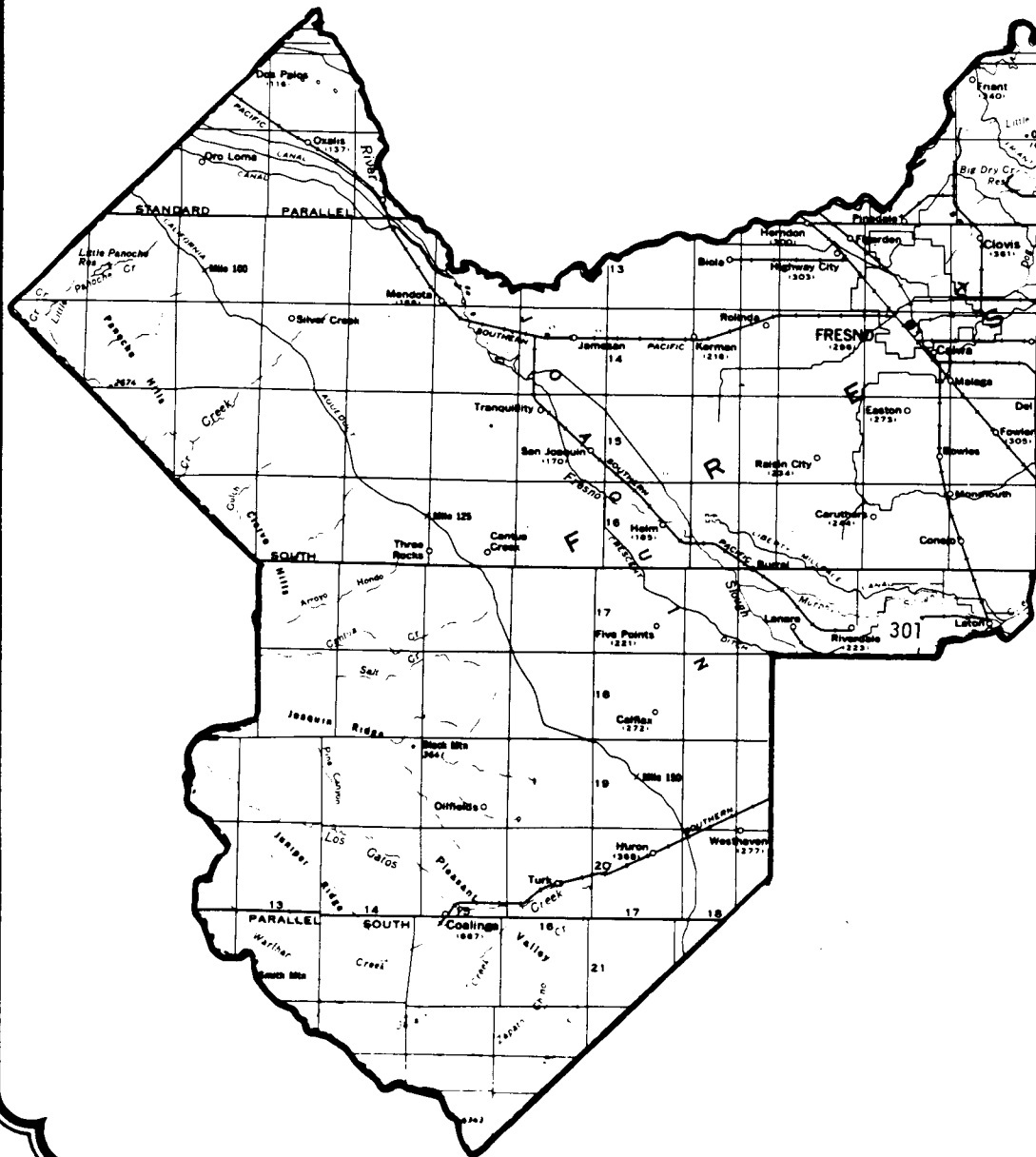
Surveyed under the Directions of the U.S. Survey Genl

by
ANDREW J. COFFEE Dep't Survey

January 1857

Books to which it is on hand

Grants of Land in Fresno County made by Spanish or Mexican Authorities



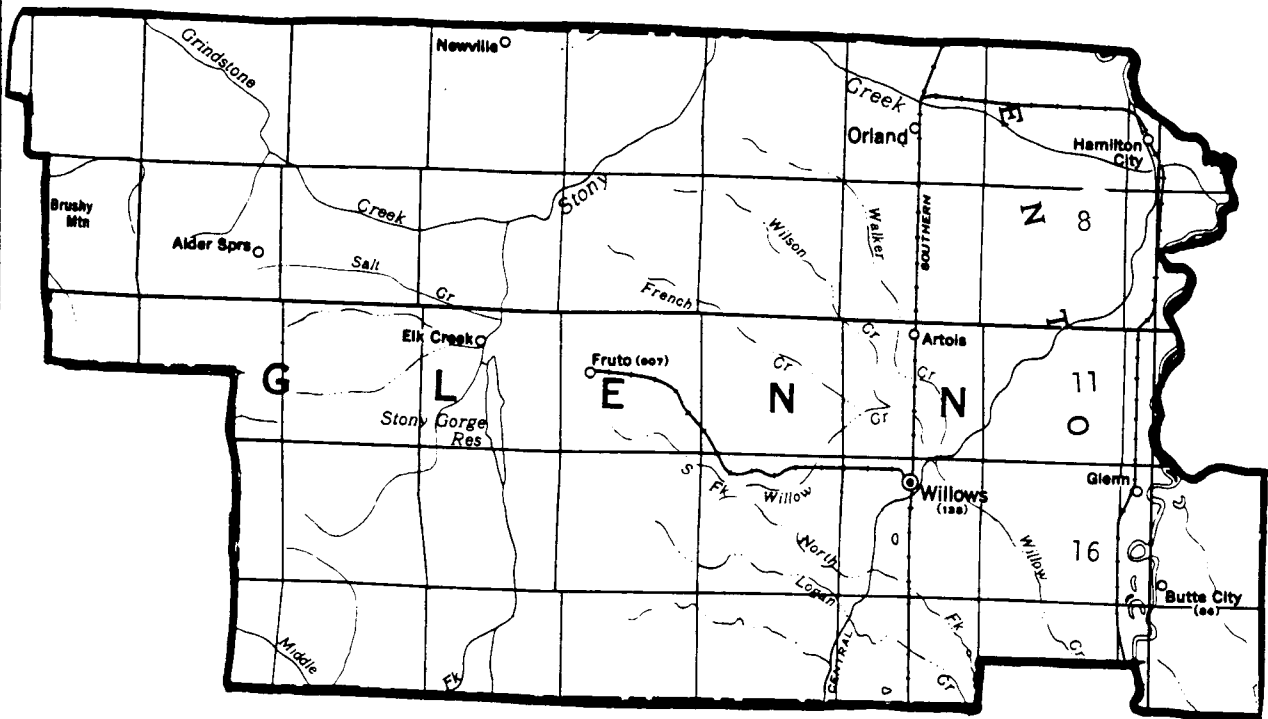
THERE ARE NO RANCHO
GRANTS IN THE EASTERN
PORTION OF FRESNO COUNTY

Rancho Grants in California

County Name FRESNO

| Grant | Patentee | Patent Date | No. | Watercourse | | Township & Range | Area |
|-----------------|----------|-------------|-----|----------------------------|-----------|---|-----------|
| Laguna De Tache | Castro | 03/06/1866 | 301 | Kings River Summit Lake | Yes No | T17S, R19-22E T18S, R18-19E T19S, R19E MDM | 48,800.62 |

Grants of Land in Glenn County made by Spanish or Mexican Authorities

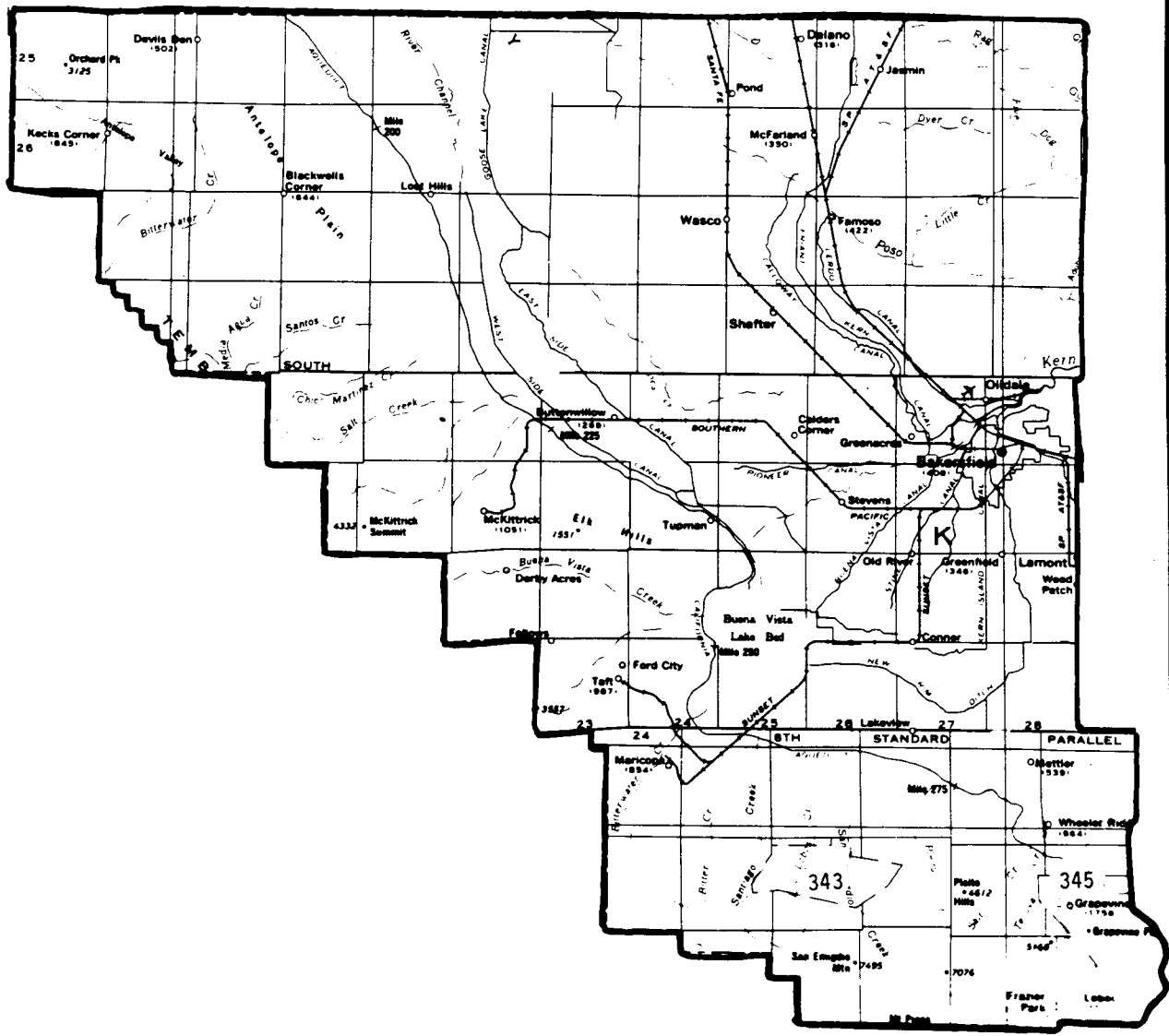


Rancho Grants in California

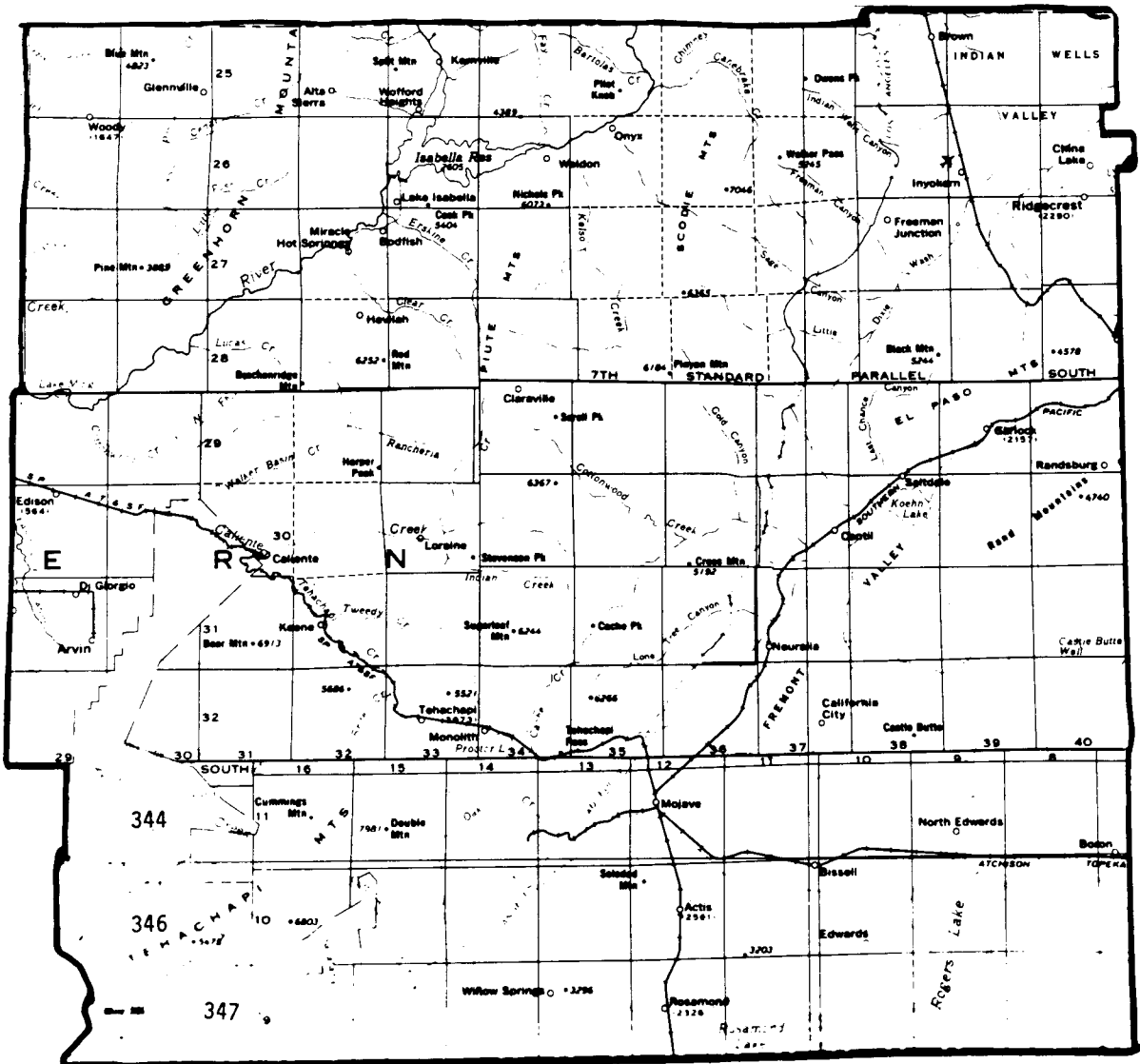
County Name GLENN

| Grant | Patentee | Patent Date | No. | Watercourse | | Township & Range | Area |
|--------------------------|----------|-------------|-----|---------------------------------|-----------|------------------------------------|-----------|
| Capay | Soto | 08/18/1859 | 8 | Sacramento River Capay Creek | Yes No | T21-22N, R1-2W T23N, R2W MDM | 44,388.17 |
| Jacinto | McKee | 09/19/1859 | 11 | Sacramento River | Yes | T19-21N, R1-2W MDM | 35,487.52 |
| Larkins Children's Ranch | Larkin | 12/18/1857 | 16 | Sacramento River | Yes | T17-19N, R1-2W MDM | 44,364.22 |

Grants of Land in Kern County made by Spanish or Mexican Authorities



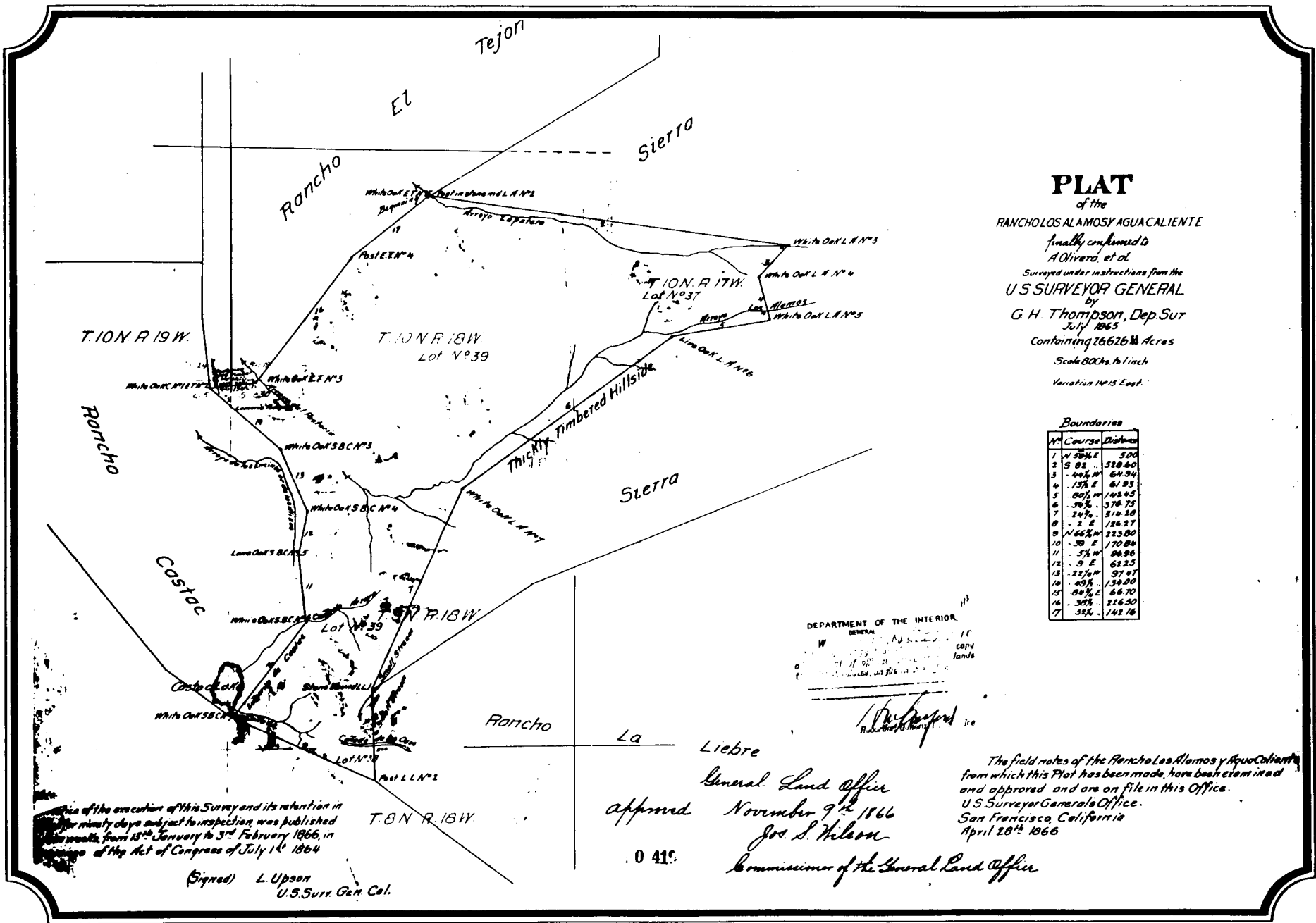
Grants of Land in Kern County made by Spanish or Mexican Authorities



Rancho Grants in California

County Name KERN

| Grant | Patentee | Patent Date | No. | Watercourse | | Township & Range | Area |
|-----------------------------|---------------------|-------------|-----|--------------------------------------|----------|---|-----------|
| Alamos Y Agua Caliente, Los | Olevara | 11/09/1866 | 346 | Arroyo Zapatero Arroyo Los Alamos | No No | T8N, R18W T9N, R18W T10N, R17-19W SBM | 26,626.23 |
| Castac | Covarrubias | 11/27/1866 | 345 | None | No | T9-10N, R18-20W SBM | 22,178.28 |
| Liebre, La | Flores | 06/21/1875 | 347 | None | No | T8N, R17-18W T9N, R16-18W T10N, R15-16W SBM | 48,799.59 |
| San Emidio | Dominquez | 04/10/1866 | 343 | Arroyo de San Emidio | Yes | T10N, R21-23W SBM | 17,709.79 |
| Tejon, El | Aguirre & Del Valle | 05/09/1863 | 344 | None | No | T30-31S, R30-31E T32S, R29-30E MDM T10N, R18-19W T11-12N, R17-19W, SBM | 97,616.78 |



PLAT
of the
RANCHO LOS ALAMOS Y AGUACALIENTE
finally confirmed to
A Olivero et al
Surveyed under instructions from the
U.S. SURVEYOR GENERAL
by
G. H. Thompson, Dep. Sur
July 1865
Containing 26626 1/2 Acres
Scale 800 Chs. to 1 inch
Variation 14° 15' East.

Boundaries

| No | Course | Distance |
|----|-------------|----------|
| 1 | N 58 1/2° E | 500 |
| 2 | S 88 | 528.50 |
| 3 | N 60 1/2° W | 64.94 |
| 4 | N 17 1/2° E | 61.83 |
| 5 | S 80 1/2° W | 142.43 |
| 6 | S 30 1/2° W | 576.75 |
| 7 | S 24 1/2° E | 514.20 |
| 8 | N 2 E | 126.27 |
| 9 | N 66 1/2° W | 223.80 |
| 10 | N 30 E | 170.89 |
| 11 | N 5 1/2° W | 66.96 |
| 12 | N 9 E | 63.23 |
| 13 | N 22 1/2° W | 97.47 |
| 14 | N 45 E | 134.80 |
| 15 | S 6 1/2° E | 64.70 |
| 16 | S 30 1/2° E | 226.50 |
| 17 | S 32 1/2° E | 143.18 |

DEPARTMENT OF THE INTERIOR,
GENERAL LAND OFFICE,
WASHINGTON, D. C.
copy
lands

G. H. Thompson
Richard M. Wiley

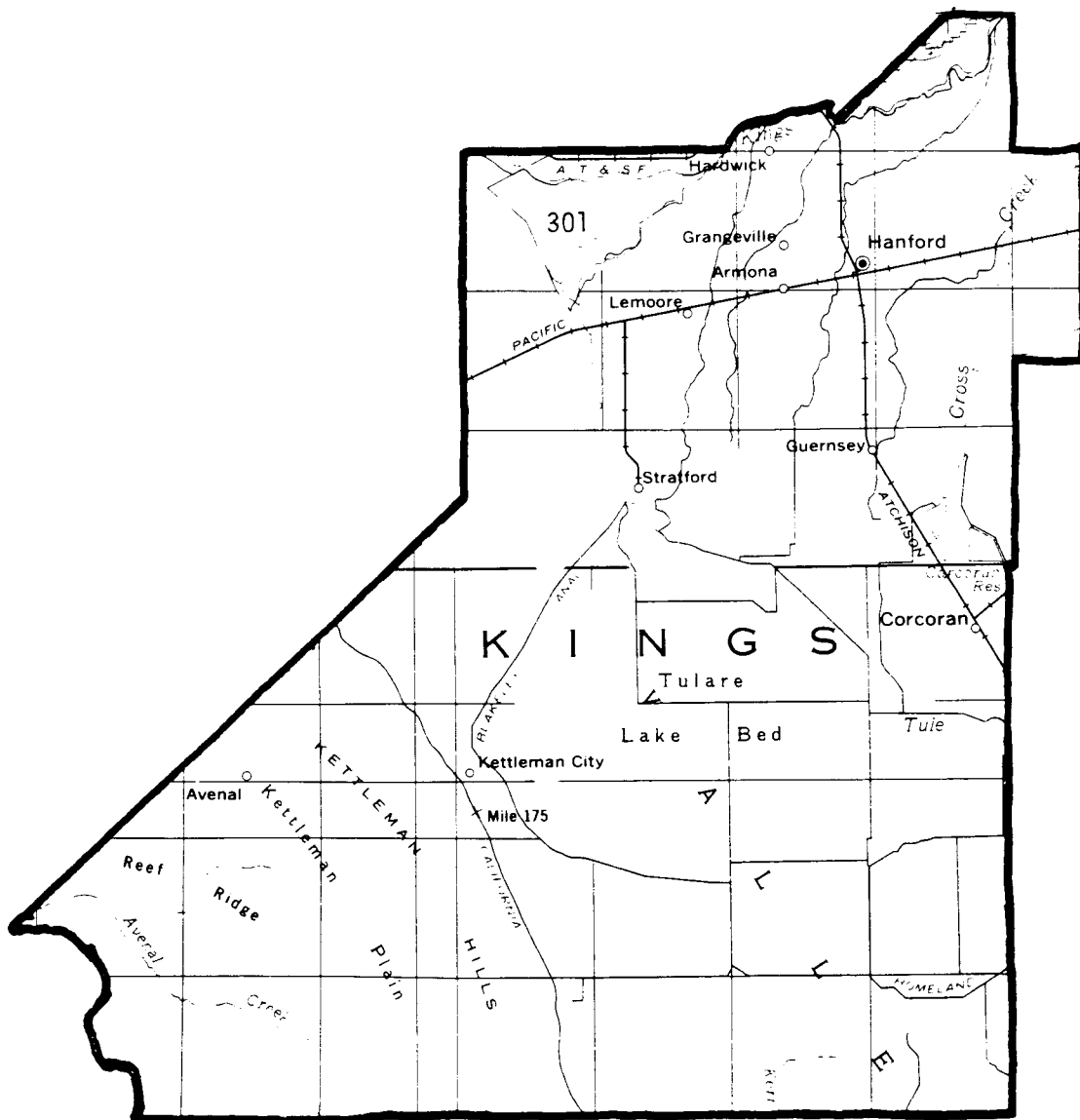
General Land Office
approved November 9th 1866
Geo. S. Wilson
Commissioner of the General Land Office

The field notes of the Rancho Los Alamos y Aguacaliente from which this Plat has been made, have been examined and approved and are on file in this Office.
U.S. Surveyor General's Office.
San Francisco, California
April 28th 1866

Notice of the execution of this Survey and its retention in the ninety days subject to inspection was published in the weekly Bulletin from 15th January to 31st February 1866, in compliance of the Act of Congress of July 1st 1864

(Signed) L. Upson
U.S. Surv. Gen. Cal.

Grants of Land in Kings County made by Spanish or Mexican Authorities

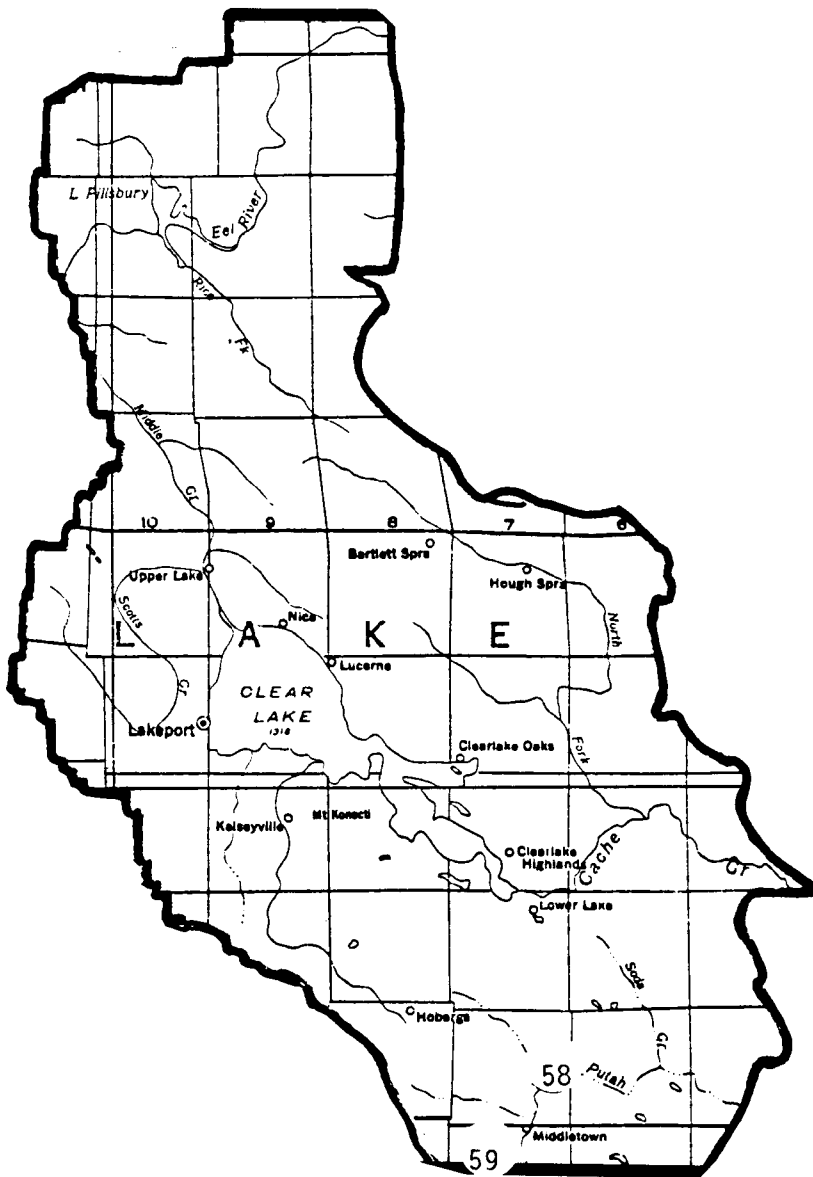


Rancho Grants in California

County Name KINGS

| Grant | Patentee | Patent Date | No. | Watercourse | Yes No | Township & Range | Area |
|-----------------|----------|-------------|-----|----------------------------|-----------|---|-----------|
| Laguna De Tache | Castro | 03/06/1866 | 301 | Kings River Summit Lake | | T17S, R19-22E T18S, R18-19E T19S, R19E MDM | 48,800.62 |

Grants of Land in Lake County made by Spanish or Mexican Authorities

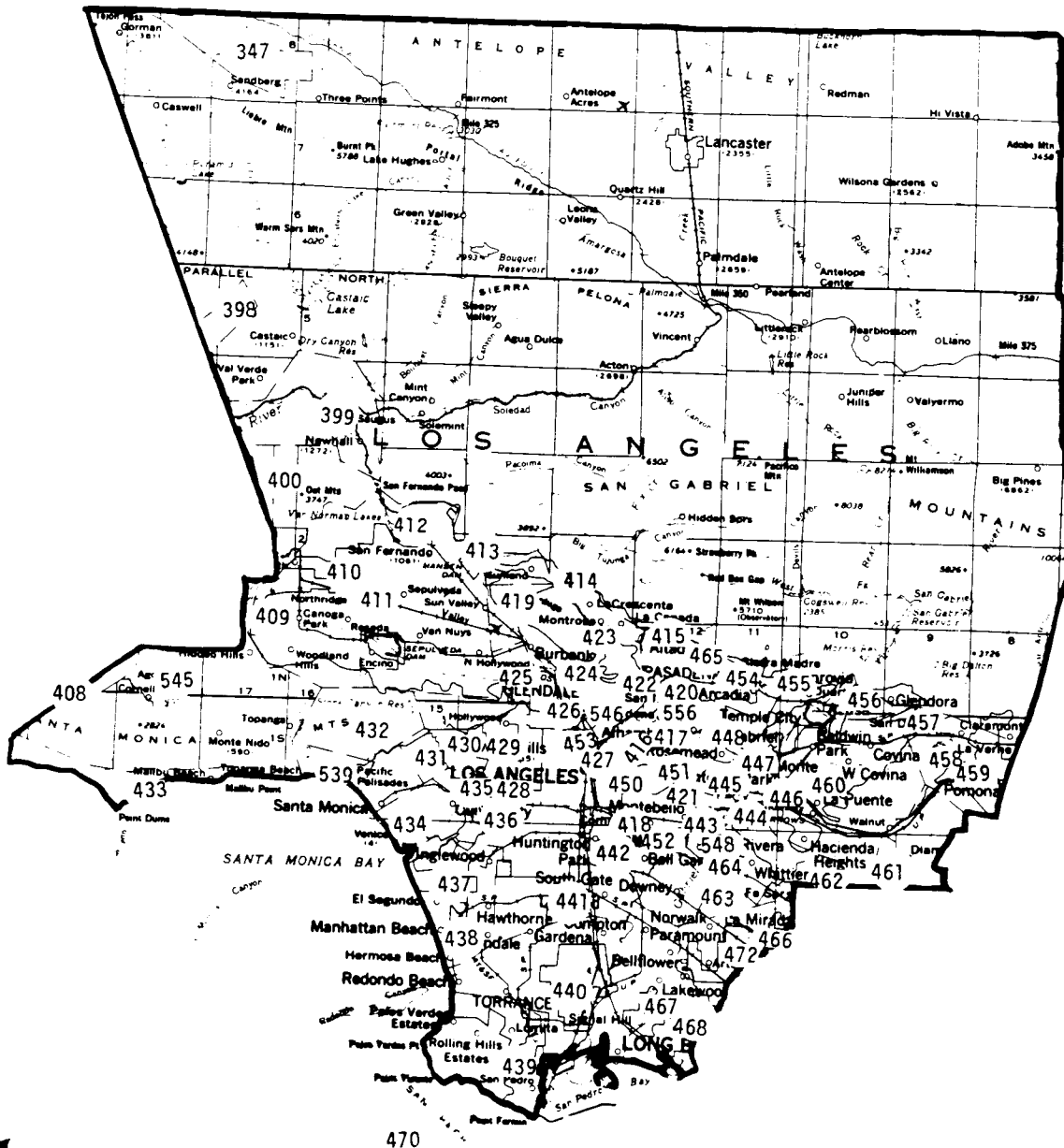


Rancho Grants in California

County Name LAKE

| Grant | Patentee | Patent Date | No. | Watercourse | | Township & Range | Area |
|-----------|------------------|-------------|-----|-----------------------|----|---------------------------------|-----------|
| Collayomi | Ritchie & Forbes | 01/05/1863 | 59 | Rios de los Collayomi | No | T10-11N, R6-7W MDM | 8,241.74 |
| Guenoc | Ritchie & Forbes | 05/22/1865 | 58 | Rios de los Collayomi | No | T10N, R6W T11N, R6-7W MDM | 21,220.03 |

Grants of Land in Los Angeles County made by Spanish or Mexican Authorities



Rancho Grants in California

County Name LOS ANGELES

| Grant | Patentee | Patent Date | No. | Watercourse | | Township & Range | Area |
|-------------------------|-----------|-------------|-----|--|-------------------|-------------------------------------|-----------|
| Aguaje de la Centinella | Avila | 08/23/1872 | 437 | None | No | T2S, R14-15W SBM | 2,219.26 |
| Alamitos, Los | Stearns | 08/29/1874 | 468 | Pacific Ocean Alamitos Bay La Puente Creek | Yes Yes Yes | T4S, R10-12W T5S, R10-12W SBM | 28,027.17 |
| Azusa | Duarte | 06/06/1878 | 455 | San Gabriel River | No | T1N, R10-11W T1S, R10-11W SBM | 6,595.62 |
| Azusa | Dalton | 05/29/1876 | 456 | San Gabriel River | No | T1N, R10W T1S, R10W SBM | 4,431.47 |
| Ballona, La | Machado | 12/08/1873 | 434 | Pacific Ocean | Yes | T1S, R15W T2S, R14-15W SBM | 13,919.90 |
| Boca de Santa Monica | Reyes | 07/21/1881 | 539 | Pacific Ocean | Yes | T1S, R15-16W T2S, R16W SBM | 6,656.93 |
| Brea, La | Bocha | 04/15/1873 | 429 | None | No | T1S, R14W SBM | 4,439.07 |
| Cahuenga | Alexander | 08/02/1872 | 425 | None | No | T1N, R14W SBM | 388.34 |
| Canada, La | Scott | 08/01/1866 | 414 | None | No | T1-2N, R12-13W SBM | 5,832.10 |

Rancho Grants in California

County Name LOS ANGELES

| Grant | Patentee | Patent Date | No. | Watercourse | | Township & Range | Area |
|-----------------------------|--------------|-------------|-----|------------------------------------|------------|---------------------------------------|-----------|
| Canada de los Nogales | Aguila | 05/04/1882 | 546 | Los Angeles River | Yes | T1N, R13W T1S, R13W SBM | 1,199.56 |
| Cerritos, Los | Temple | 12/07/1867 | 467 | San Gabriel River Pacific Ocean | Yes Yes | T3-5S, R12-13W SBM | 27,054.36 |
| Cieneca o Paso de la Tijera | Sanchez | 05/22/1873 | 436 | None | No | T2S, R14W SBM | 4,481.05 |
| Conejo, El | Noriega | 01/08/1873 | 408 | None | No | T1-2N, R18-20W T1S, R18-20W SBM | 48,671.56 |
| Coyotes, Los | Pico | 03/09/1875 | 472 | San Jose Creek | Yes | T3-4S, R10-12W SBM | 48,806.17 |
| Encino, El | V. de la Osa | 01/08/1873 | 411 | Los Angeles River | No | T1N, R15-16W SBM | 4,460.73 |
| Escorpion, El | Urbano | 12/11/1876 | 409 | None | No | T1N, R17W SBM | 1,109.65 |
| Feliz, Los | Berdugo | 04/18/1871 | 426 | Los Angeles River | Yes | T1N, R13-14W T1S, R13-14W SBM | 6,647.46 |
| Habra, La | Pico | 12/04/1872 | 462 | None | No | T2-3S, R10-11W SBM | 6,698.57 |

Rancho Grants in California

County Name LOS ANGELES

| Grant | Patentee | Patent Date | No. | Watercourse | | Township & Range | Area |
|------------------------------|---------------------|--------------------------|-----|-------------------|-----|--|------------|
| Huerta de Cuati | Reid | 06/30/1858 | 421 | Old Mission Ditch | No | T1N, R12W T1S, R12W SBM | 128.26 |
| Island of Santa Catalina | Covarrubias | 04/10/1867 | 470 | Pacific Ocean | Yes | T8S, R15-16W T9S, R14-16W T10S, R14-15W SBM | 45,820.43 |
| Liebre, La | Flores | 06/21/1875 | 347 | None | No | T8N, R17-18W T9N, R16-18W T10N, R15-16W SBM | 48,799.59 |
| Los Angeles City Lands | City of Los Angeles | 08/04/1875 08/09/1866 | 427 | Los Angeles River | Yes | T1-2S, R13W SBM | 17,172.37 |
| Lot near San Pedro | Temple & Alexander | 03/28/1907 | | None | No | T5S, R13W SBM | 1.77 |
| Merced, La | Temple | 02/13/1872 | 443 | San Gabriel River | Yes | T1-2S, R11-12W SBM | 2,363.75 |
| Mission San Fernando | Allemany | 05/31/1864 | 412 | None | No | T2N, R15W SBM | 76.94 |
| Mission (EX) San Fernando | E. de Celis | 01/08/1873 | 410 | None | No | T1-2N, R14-17W T3N, R15-16W SBM | 116,858.46 |

Rancho Grants in California

County Name LOS ANGELES

| Grant | Patentee | Patent Date | No. | Watercourse | | Township & Range | Area |
|--|----------------------|-------------|-----|--------------------------------|------------|----------------------------------|-----------|
| Mission San Gabriel | Allemany | 11/19/1859 | 448 | None | No | T1S, R15W SBM | 190.69 |
| Nogales, Los | Garcia | 06/29/1882 | 459 | San Jose Creek Spring Creek | Yes Yes | T1-2S, R9W MDM | 1,003.67 |
| Palos Verdes, Los | Sepulveda | 06/22/1880 | 439 | Pacific Ocean San Pedro Bay | Yes Yes | T4-5S, R13-15W SBM | 31,629.43 |
| Paso de Bartola (Part) | Guiardo | 09/27/1867 | 465 | San Gabriel River | Yes | T2S, R11-12W SBM | 875.99 |
| Paso de Bartola (Part) | Sepulveda | 03/17/1881 | 548 | None | No | T2S, R11-12W SBM | 207.79 |
| Paso de Bartola (Part) | Pico & Perez | 08/05/1881 | 464 | San Gabriel River | Yes | T2S, R11-12W SBM | 8,991.22 |
| Potrero de la Mission Vieja de San Gabriel Potrero Chico | Alvitra & Valenzuela | 04/04/1923 | 444 | Creek | Yes | T1-2S, R11W SBM | 83.46 |
| Potrero de Felipe Lugo | Morillo & Romero | 06/15/1871 | 446 | San Gabriel River | Yes | T1-2S, R11W SBM | 2,042.81 |
| Potrero Grande | Sanchez | 07/19/1859 | 445 | None | No | T1S, R11-12W T2S, R11W SBM | 4,431.95 |

Rancho Grants in California

County Name LOS ANGELES

| Grant | Patentee | Patent Date | No. | Watercourse | | Township & Range | Area |
|--------------------------------------|------------------|-------------|-----|-------------------------------------|-----------|---------------------------------------|-----------|
| Prospero Tract | Valenzuela | 12/04/1875 | 419 | None | No | T1N, R12W SBM | 23.63 |
| Providencia | Alexander | 08/06/1872 | 424 | None | No | T1N, R14W SBM | 4,064.33 |
| Puente, La | Workman & Roland | 04/19/1867 | 460 | San Gabriel River San Jose Creek | Yes No | T1-2S, R9-11W T3S, R10W SBM | 48,790.55 |
| Rincon de la Brea | Ybarra | 11/14/1864 | 461 | None | No | T2-3S, R8-10W SBM | 4,452.59 |
| Rincon de los Bueyes | Higuera | 08/27/1872 | 435 | None | No | T1-2S, R14-15W SBM | 3,127.89 |
| San Antonio | Lugo | 07/20/1866 | 442 | San Gabriel River | Yes | T1S, R12W T2-3S, R12-13W SBM | 29,513.35 |
| San Antonio or Rodeo de las Aguas | Valdez | 06/27/1871 | 430 | None | No | T1S, R14-15W SBM | 4,449.31 |
| San Francisco | Feliz | 02/12/1875 | 399 | None | No | T3-4N, R16-18W T5N, R16-17W SBM | 48,611.88 |
| San Francisquito | Dalton | 05/30/1867 | 447 | San Gabriel River | Yes | T1N, R11W T1S, R11W SBM | 8,893.62 |

Rancho Grants in California

County Name LOS ANGELES

| Grant | Patentee | Patent Date | No. | Watercourse | | Township & Range | Area |
|---|----------|-------------|-----|-------------|----|-------------------------------|--------|
| San Gabriel (tract near) | Silva | 11/03/1910 | 556 | None | No | T1S, R12W SBM | 22.09 |
| San Gabriel (tract near) | Dorsey | 11/03/1910 | 556 | None | No | T1S, R12W SBM | 22.09 |
| San Gabriel (tract near) | White | 08/26/1871 | 420 | None | No | T1N, R12W SBM | 73.23 |
| San Gabriel (tract near) | Ledesma | 06/20/1871 | 417 | None | No | T1N, R12W SBM | 22.21 |
| San Gabriel (tract near) | Courtney | 06/20/1871 | 416 | None | No | T1N, R12W SBM | 49.29 |
| San Gabriel (tract near) | Sales | 06/20/1871 | 450 | None | No | T1S, R12W SBM | 19.43 |
| San Gabriel (tract near) | Simeon | 12/27/1876 | 451 | None | No | T1S, R12W SBM | 30.45 |
| San Gabriel (tract of land 1000 Varas square) | Sexton | 05/16/1871 | 418 | None | No | T1N, R12W T1S, R12W SBM | 179.60 |
| San Gabriel (tract of land near) | Sexton | 05/16/1871 | 452 | None | No | T1S, R12W SBM | 48.18 |
| San Gabriel (tract near) | Domingo | 08/23/1871 | 453 | None | No | T1S, R12W SBM | 22.34 |

Rancho Grants in California

County Name LOS ANGELES

| Grant | Patentee | Patent Date | No. | Watercourse | | Township & Range | Area |
|----------------------------|--------------------------|-------------|-----|---|-------------------|---|-----------|
| San Jose | Dalton-Palomares & Vejar | 01/20/1875 | 458 | Arroyo San Antonio | No | T1-2S, R8-9W SBM | 22,340.41 |
| Addition to San Jose | Dalton-Palomares | 12/04/1875 | 457 | None | No | T1N, R9W T1S, R9-10W MDM | 4,430.64 |
| San Jose de Buenos Ayres | Wilson | 07/05/1866 | 431 | None | No | T1S, R15W SBM | 4,438.69 |
| San Pasqual | Wilson | 02/12/1881 | 422 | None | No | T1S, R12W SBM | 708.57 |
| San Pasqual | Garfias | 04/03/1863 | 415 | None | No | T1N, R12W T1S, R12W SBM | 13,693.93 |
| San Pedro | Dominguez | 12/18/1858 | 440 | San Gabriel River Pacific Ocean San Pedro Bay | Yes Yes Yes | T3-4S, R13-14W T5S, R13W SBM | 43,119.13 |
| San Rafael | Verdugo | 01/28/1882 | 423 | Los Angeles River Arroyo Honda | Yes Yes | T2N, R13-14W T1N, R12-14W T1S, R12-13W SBM | 36,403.32 |
| San Vicente y Santa Monica | Sepulveda | 07/23/1881 | 432 | Pacific Ocean | Yes | T1N, R15-16W T1S, R15-16W T2S, R15-16W SBM | 30,259.65 |

Rancho Grants in California

County Name LOS ANGELES

| Grant | Patentee | Patent Date | No. | Watercourse | | Township & Range | Area |
|------------------------------|--------------------|-------------|-----|---------------------------------|------------|---------------------------------------|------------|
| Santa Anita | Dalton | 08/09/1866 | 454 | None | No | T1N, R11-12W T1S, R11W SBM | 13,319.06 |
| Santa Gertrudes (Part of) | Colima | 07/17/1877 | 463 | None | No | T2-3S, R11W SBM | 3,696.23 |
| Santa Gertrudes (Part of) | McFarland & Downey | 08/19/1870 | 466 | San Gabriel River | Yes | T2S, R11-12W T3S, R10-12W SBM | 17,602.01 |
| Sausal Redondo | Avila | 03/22/1875 | 438 | Pacific Ocean Ballona Lagoon | Yes Yes | T2-4S, R14-15W SBM | 22,458.94 |
| Simi | Noriega | 06/29/1865 | 400 | None | No | T1N, R17-18W T2-3N, R17-19W SBM | 113,009.21 |
| Tajuata | Avila | 01/08/1873 | 441 | None | No | T2-3S, R13W SBM | 3,559.86 |
| Temescal | Cuesta | 09/13/1871 | 398 | None | No | T4N, R18W T5N, R17-18W SBM | 13,339.07 |
| Topanga Malibu Sequit | Keller | 08/29/1872 | 433 | Pacific Ocean | Yes | T1S, R17-20W T2S, R18-19W SBM | 13,315.70 |

Rancho Grants in California

County Name LOS ANGELES

| Grant | Patentee | Patent Date | No. | Watercourse | | Township & Range | Area |
|---------------|-----------|-------------|-----|--|----------|-------------------------------|----------|
| Tujunga | Alexander | 10/19/1874 | 413 | None | No | T2N, R13-14W SBM | 6,660.71 |
| Virgenes, Las | Machado | 09/05/1883 | 545 | Calabasas Creek Arroyo las Virgenes | No No | T1N, R18W T1S, R18W SBM | 8,878.76 |

Grants of Land in Marin County made by Spanish or Mexican Authorities



Rancho Grants in California

County Name MARIN

| Grant | Patentee | Patent Date | No. | Watercourse | | Township & Range | Area |
|---------------------------|-----------|-------------|-----|--|-------------------|-----------------------------------|-----------|
| Baulines, Las | Briones | 01/09/1866 | 35 | Pacific Ocean Bolinás Bay | Yes Yes | T1N, R7-8W MDM | 8,911.34 |
| Blucher | Smith | 06/19/1858 | 29 | Pacific Ocean Estero de San Antonio | Yes Yes | T5N, R8-10W T6N, R8-10W MDM | 26,759.42 |
| Canada de Herrera | Sais | 06/26/1876 | 40 | None | No | T2N, R6-7W MDM | 6,658.45 |
| Corte Madera de Novato | Martin | 05/23/1862 | 47 | Arroyo de Novato Arroyo Sansal | No No | T3-4N, R7-8W MDM | 8,878.42 |
| Corte Madera del Presidio | Read | 02/25/1885 | 42 | San Francisco Bay Richardson Bay Corte Madera Slough | Yes Yes Yes | T1N, R5-6W T1S, R5-6W MDM | 7,845.12 |
| Laguna de San Antonio | Bojorquez | 11/21/1871 | 30 | Arroyo de San Antonio | Yes | T4N, R7-9W T5N, R8-9W MDM | 24,903.42 |
| Mission San Rafael | Allemany | 10/19/1859 | 43 | None | No | T2N, R6W MDM | 6.49 |
| Nicasio (Part) | Black | 11/01/1861 | 32 | Tomaes Bay Arroyo San Geronimo Arroyo Nicasio | Yes Yes Yes | T3N, R8-9W MDM | 9,478.82 |
| Nicasio (Part) | Buckelew | 11/01/1861 | 32 | Arroyo San Geronimo Arroyo Nicasio | Yes Yes | T2-3N, R7-8W MDM | 8,695.27 |

Rancho Grants in California

County Name MARIN

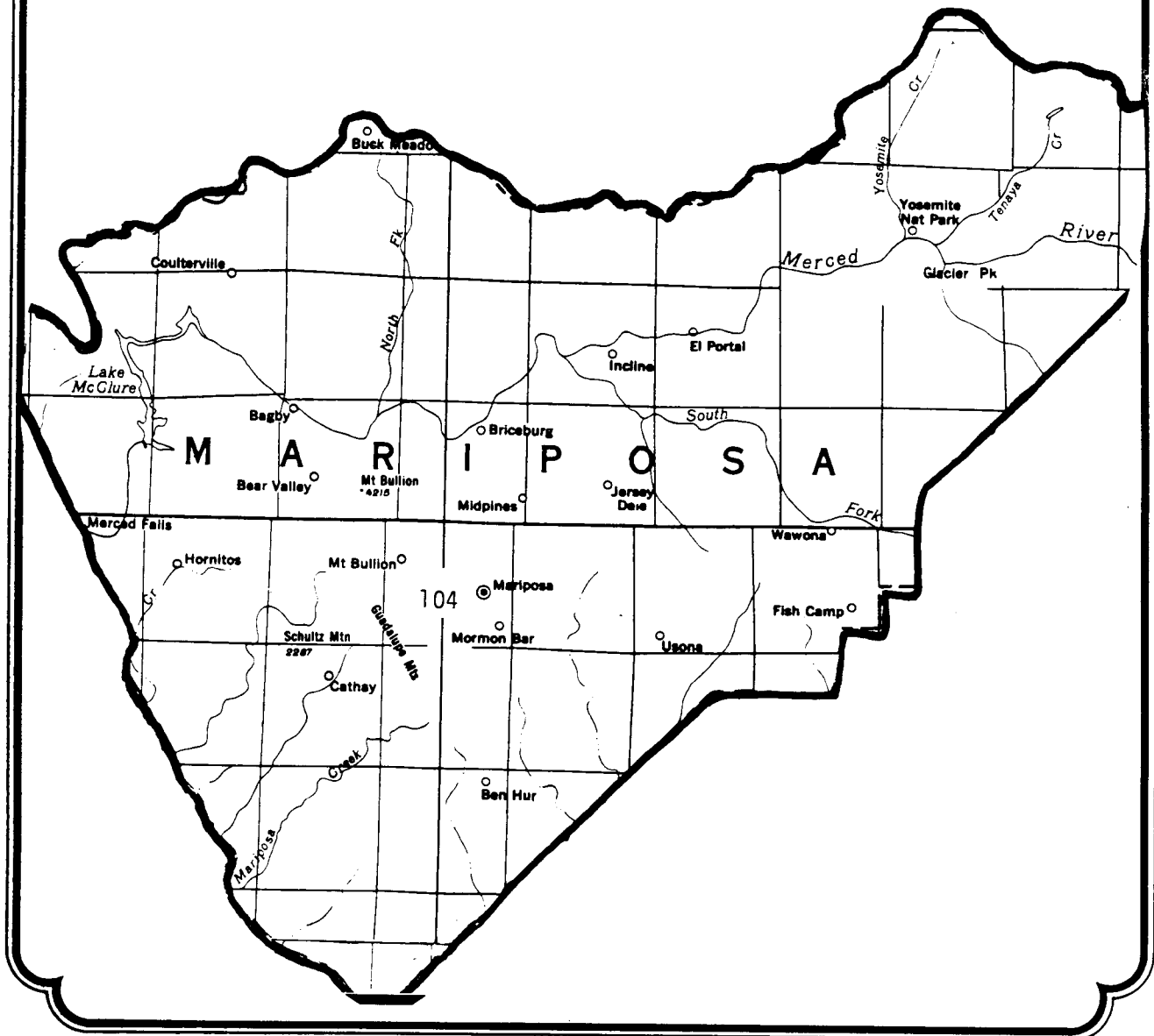
| Grant | Patentee | Patent Date | No. | Watercourse | | Township & Range | Area |
|----------------------------------|------------------|-------------|-----|---|--------------------------|--|-----------|
| Nicasio (Part) | Frink & Reynolds | 11/01/1861 | 32 | Tomales Bay | Yes | T3-4N, R9W MDM | 7,598.10 |
| Nicasio (Part) | Halleck | 11/01/1861 | 32 | Arroyo Nicasio Arroyo Novato | Yes No | T2N, R7W T3-4N, R8-9W T4N, R10W MDM | 30,848.85 |
| Novato | Simmons | 04/10/1866 | 46 | Petaluma Slough | No | T3-4N, R6-7W MDM | 8,870.62 |
| Olmopali | Ynitia | 12/18/1862 | 48 | Arroyo San Antonio | Yes | T3-4N, R6-7W MDM | 8,877.48 |
| Punta de Quentin | Buckelew | 04/10/1866 | 41 | San Francisco Bay | Yes | T1-2N, R6-7W MDM | 8,877.48 |
| Punta de los Reyes (Sobrante) | Randall | 06/04/1860 | 34 | Pacific Ocean Tomales Bay Drakes Bay Limantour Bay | Yes Yes Yes Yes | T1N, R8W T2N, R8-10W T3N, R9-10W T4N, R10W MDM | 48,189.34 |
| Punta de los Reyes | Randall | 06/04/1860 | 33 | Tomales Bay | Yes | T3N, R9W MDM | 8,877.68 |
| San Geronimo | Revere | 04/04/1860 | 39 | Arroyo San Geronimo | Yes | T2N, R7-8W MDM | 8,701.00 |
| San Jose | Pacheco | 01/14/1861 | 45 | Arroyo Avichi de los Chocenos Estero de Novato | Yes Yes | T2-3N, R6-7W MDM | 6,659.25 |

Rancho Grants in California

County Name MARIN

| Grant | Patentee | Patent Date | No. | Watercourse | | Township & Range | Area |
|---|------------|-------------|-----|--|-------------------|---|-----------|
| San Pedro, Santa Margarita y Las Gallinas | Murphy | 02/21/1866 | 44 | San Pablo Bay | Yes | T3N, R7W T2N, R5-7W T1N, R6W, MDM | 21,678.69 |
| Sausalito | Richardson | 08/07/1879 | 36 | Pacific Ocean San Francisco Bay Sausalito Bay | Yes Yes Yes | T1N, R6-7W T1S, R6-7W MDM | 19,571.92 |
| Soulajule (Part) | Cornwall | 01/18/1879 | 31 | None | No | T3-4N, R8W MDM | 919.18 |
| Soulajule (Part) | Watkins | 01/18/1879 | 31 | None | No | T3-4N, R8W MDM | 1,446.79 |
| Soulajule (Part) | Gormley | 01/18/1879 | 31 | None | No | T3-4N, R8W MDM | 2,266.25 |
| Soulajule (Part) | Vasquez | 01/18/1879 | 31 | None | No | T4N, R9W MDM | 3,774.20 |
| Soulajule (Part) | Brackett | 01/18/1879 | 31 | None | No | T4N, R8-9W MDM | 2,492.19 |
| Tomales y Baulines | Garcia | 10/15/1883 | 38 | Arroyo Olemas Lake Arroyo San Geronimo Tomales Bay | Yes Yes Yes | T1N, R8W T2-3N, R8-9W MDM | 9,467.77 |
| Tomales y Baulines | Phelps | 02/26/1866 | 37 | Arroyo San Geronimo Arroyo Olemas Lake | Yes Yes | T1-2N, R7-8W MDM | 13,644.66 |

Grants of Land in Mariposa County made by Spanish or Mexican Authorities

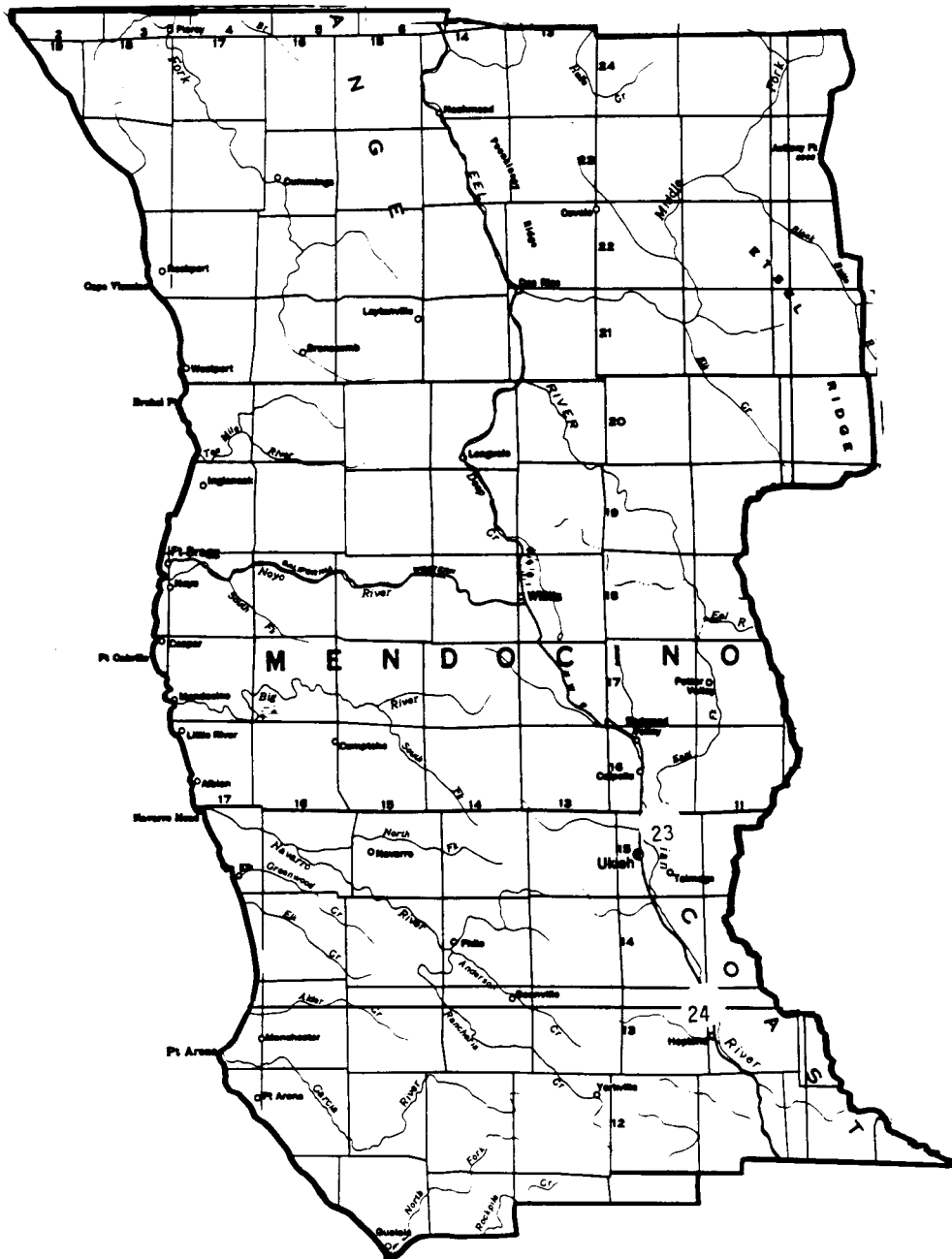


Rancho Grants in California

County Name MARIPOSA

| Grant | Patentee | Patent Date | No. | Watercourse | | Township & Range | Area |
|---------------|----------|-------------|-----|--|----------------|---|-----------|
| Mariposa, Las | Fremont | 02/19/1856 | 104 | Agua Frias Creek Bear Creek Mariposa Creek | No No No | T4S, R17E T5S, R17-18E T6S, R18E MDM | 44,386.83 |

Grants of Land in Mendocino County made by Spanish or Mexican Authorities

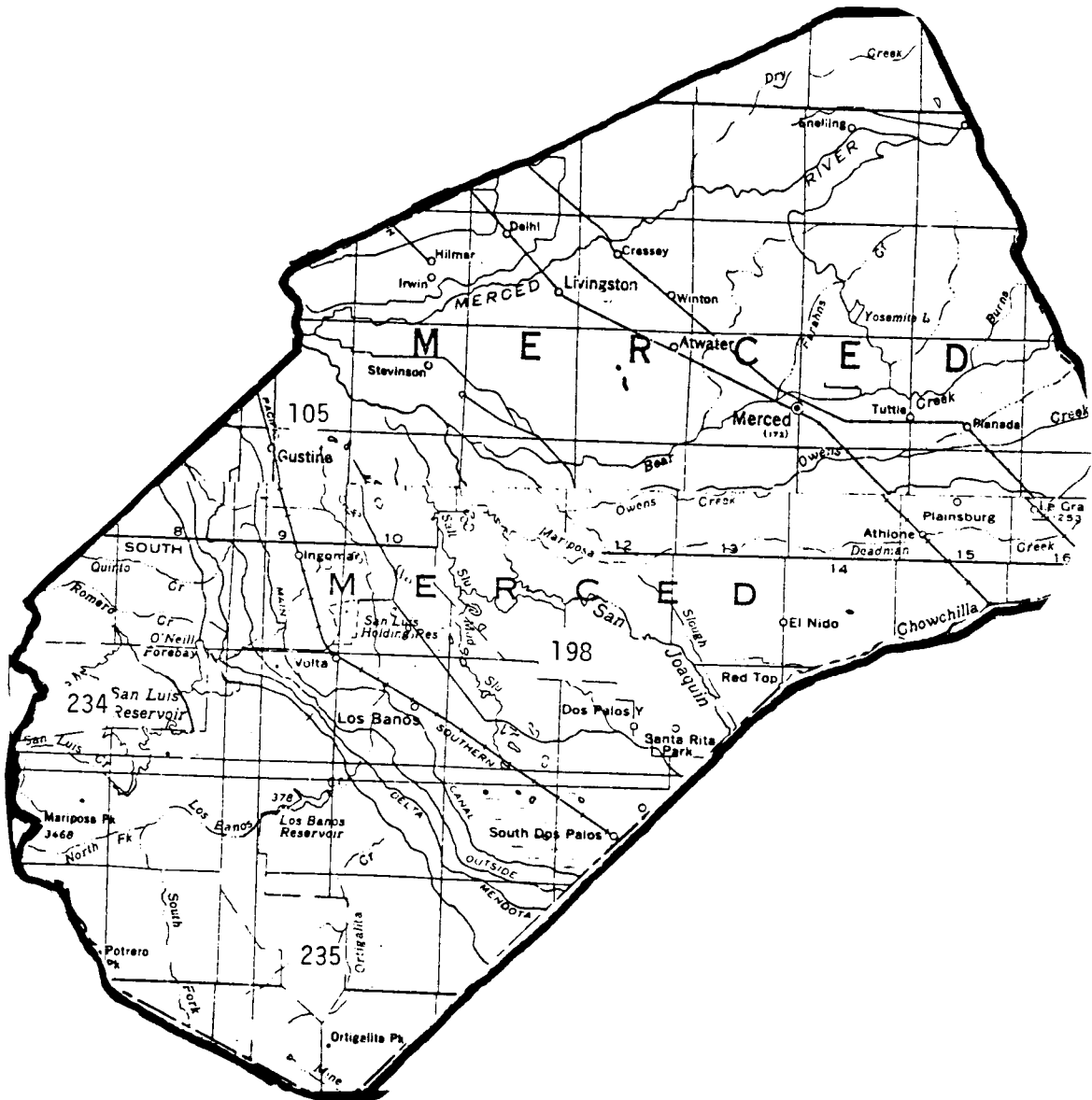


Rancho Grants in California

County Name MENDOCINO

| Grant | Patentee | Patent Date | No. | Watercourse | | Township & Range | Area |
|--------|----------|-------------|-----|---------------|----|-------------------------|-----------|
| Sanel | Feliz | 12/18/1860 | 24 | Russian River | No | T13-14N, R11-12W MDM | 17,754.38 |
| Yokaya | Juarez | 03/08/1867 | 23 | None | No | T14-17N, R12W MDM | 35,541.33 |

Grants of Land in Merced County made by Spanish or Mexican Authorities

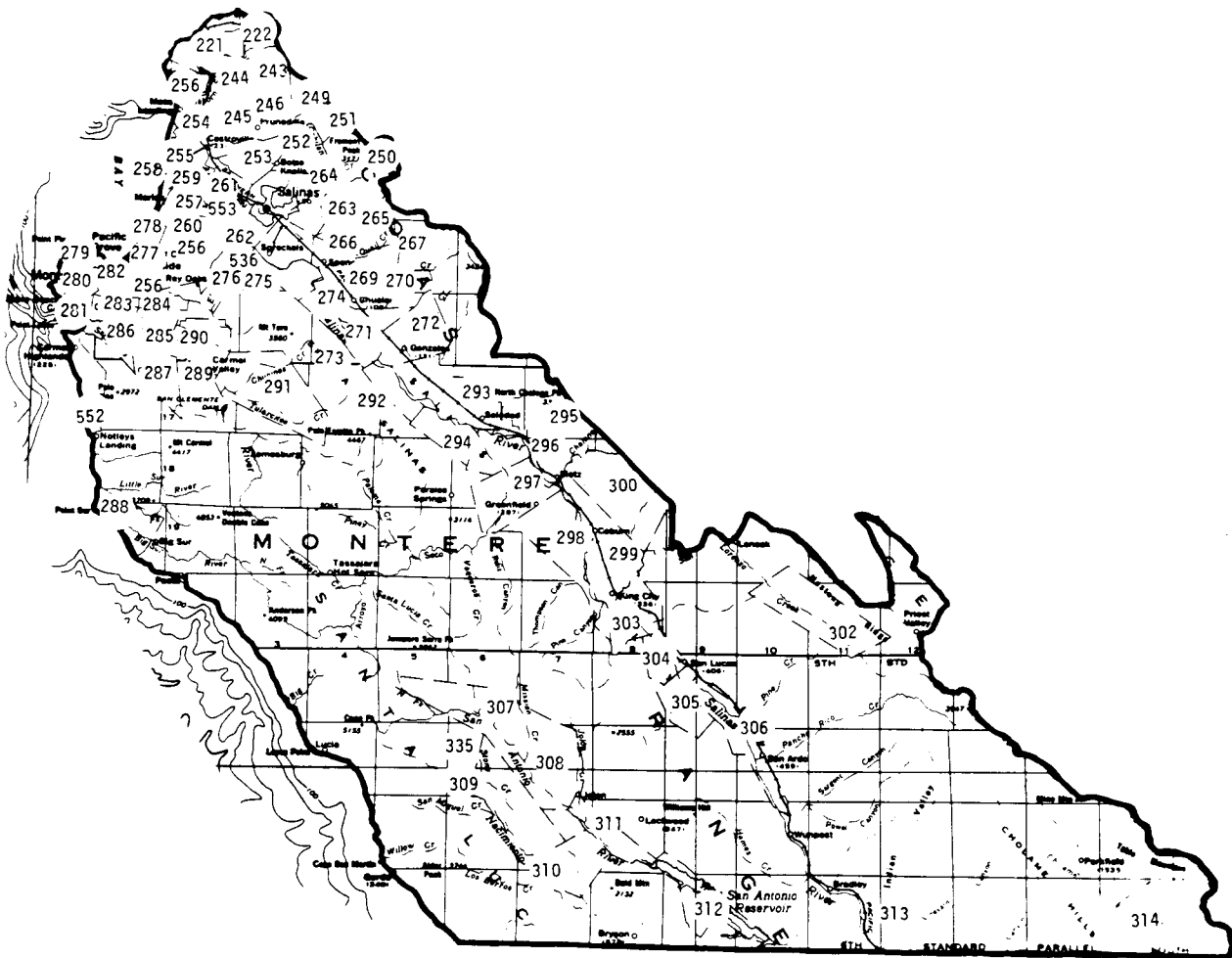


Rancho Grants in California

County Name MERCED

| Grant | Patentee | Patent Date | No. | Watercourse | | Township & Range | Area |
|---|--------------|-------------|-----|--------------------------------------|-----------|--|-----------|
| Orestimba | Nunez | 07/30/1863 | 105 | San Joaquin River Orestimba Creek | Yes No | T6-7S, R8-9E T8S, R9E MDM | 26,666.39 |
| Panocha de San Juan y los Carrisalitos | Ursua & Romo | 07/30/1867 | 235 | None | No | T12-13S, R9-10E T11S, R9E MDM | 22,175.34 |
| San Luis Gonzaga | Pacheco | 05/16/1871 | 234 | None | No | T10S, R7-8E MDM | 48,821.43 |
| Sanjon de Santa Rita | Soberanes | 11/20/1862 | 198 | San Joaquin River Sloughs | Yes No | T8S, R10-11E T9S, R10-13E T10S, R11-13E MDM | 48,823.84 |

Grants of Land in Monterey County made by Spanish or Mexican Authorities



Rancho Grants in California

County Name MONTEREY

| Grant | Patentee | Patent Date | No. | Watercourse | | Township & Range | Area |
|--|----------|-------------|-----|------------------------------------|------------|-----------------------------------|-----------|
| Aguajito | Tapia | 03/19/1868 | 282 | None | No | T15S, R1E T16S, R1E, 1W MDM | 3,322.56 |
| Alisal, El | Bernal | 08/09/1866 | 265 | Alisal Creek Dry Lagoon | Yes No | T14S, R3-4E T15S, R3-4E MDM | 5,941.12 |
| Alisal, El | Hartnell | 02/12/1882 | 267 | Alisal Creek | Yes | T14S, R4E T15S, R4E MDM | 2,971.26 |
| Arroyo Seco | La Torro | 06/30/1859 | 297 | Salinas River | Yes | T18-19S, R6-7E MDM | 16,523.35 |
| Bolsa Nueva y Moro Cojo | Castro | 11/20/1873 | 245 | Estero | Yes | T12-14S, R2-3E MDM | 30,901.34 |
| Bolsa de los Escorpinas | Espinosa | 09/26/1876 | 252 | Timbredero Slough Estero | Yes Yes | T13-14S, R2-3E MDM | 6,415.96 |
| Bolsa de San Cayetano | Vallejo | 02/14/1865 | 221 | Pajaro River Estero | Yes Yes | T12S, R1-2E MDM | 8,866.43 |
| Bolsa de Potrero y Moro Cojo or La Sagrada Familia | Cooper | 12/19/1859 | 254 | Salinas River Timbredero Slough | Yes Yes | T13-14S, R1-2E MDM | 6,915.77 |
| Buena Vista | Estrada | 09/15/1869 | 274 | Salinas River | Yes | T15-16S, R3-4E MDM | 7,725.56 |

Rancho Grants in California

County Name MONTEREY

| Grant | Patentee | Patent Date | No. | Watercourse | | Township & Range | Area |
|--------------------------|------------|-------------|-----|--|-----------------|------------------------------------|-----------|
| Canada de la Carpenteria | Soto | 10/10/1873 | 243 | None | No | T12-13S, R3E MDM | 2,236.13 |
| Canada de la Segunda | Haight | 02/04/1859 | 283 | Carmelo River | Yes | T16S, R1E T16S, R1W MDM | 4,366.80 |
| Carneros, Los | Littlejohn | 08/09/1866 | 244 | Estero | Yes | T12S, R2-3E T13S, R3E MDM | 4,482.38 |
| Carneros, Los | McDougall | 03/17/1862 | 246 | None | No | T12-13S, R3E MDM | 1,628.70 |
| Chamisal, El | Vasquez | 03/20/1877 | 536 | Salinas River | Yes | T15-16S, R2E MDM | 2,737.44 |
| Cholame | White | 04/01/1865 | 314 | Cholame Creek | No | T24-25S, R15-16E MDM | 26,621.82 |
| Chualar | Malarin | 10/31/1872 | 270 | Salinas River Arroyo de Chular | Yes Yes | T15-16S, R4-5E MDM | 8,889.68 |
| Cienega del Gabilan | Carr | 10/15/1867 | 250 | San Benito River Arroyo Soto Gabilan Creek | Yes No No | T13-14S, R4-6E T15S, R4E MDM | 48,780.72 |
| Cochos, Los | Soberanes | 02/10/1917 | 296 | Salinas River | Yes | T17S, R6E T18S, R6-7E MDM | 8,794.02 |

Rancho Grants in California

County Name MONTEREY

| Grant | Patentee | Patent Date | No. | Watercourse | | Township & Range | Area |
|-------------------------------------|----------|-------------|-----|------------------------------------|-----------|---|-----------|
| Corral de Tierra | McCobb | 01/21/1876 | 290 | None | No | T16S, R2E MDM | 4,434.77 |
| Encinal y Buena Esperanza | Spence | 05/23/1862 | 269 | Salinas River | Yes | T15S, R3-5E MDM | 13,351.64 |
| Gatos, Los or Santa Rita | Perez | 04/04/1870 | 253 | Timbredero Slough | Yes | T14S, R2-3E MDM | 4,424.46 |
| Guadalupe y Llanitos de los Correos | Malarin | 06/29/1865 | 273 | Salinas River | Yes | T15-17S, R4E T16S, R3E MDM | 8,858.44 |
| Laguna Seca | Munras | 11/24/1865 | 276 | Laguna Seca | No | T15-16S, R1-2E MDM | 2,179.50 |
| Laureles, Los | Beronda | 08/09/1866 | 289 | Carmel River | No | T16-17S, R2E MDM | 6,624.99 |
| Laureles, Los | Ransom | 04/18/1871 | 285 | Carmel River | No | T16S, R2E MDM | 718.23 |
| Llano de Buena Vista | Spence | 01/04/1860 | 266 | Salinas River Dry Lagoon | Yes No | T14S, R3E T15S, R3-4E MDM | 8,446.23 |
| Milpitas | Pastor | 02/18/1875 | 307 | San Antonio River Mission Creek | No No | T21-22S, R5-6E T22S, R7E T23S, R7E, MDM | 43,280.80 |

Rancho Grants in California

County Name MONTEREY

| Grant | Patentee | Patent Date | No. | Watercourse | | Township & Range | Area |
|--|------------------|-------------|-----|-------------------------------|------------|---------------------------------------|-----------|
| Mission Carmelo | Allemany | 10/19/1859 | 281 | None | No | T16S, R1W MDM | 9.00 |
| Mission San Antonio | Allemany | 05/31/1862 | 308 | Mill Pond | No | T22S, R7E MDM | 33.19 |
| Mission San Miguel | Allemany | 09/02/1859 | 313 | None | No | T24-25S, R12E MDM | 33.97 |
| Mission Soledad | Allemany | 11/19/1859 | 295 | Dry Ravine | No | T17-18S, R6E MDM | 34.47 |
| Mission (EX) Soledad | Soberanes | 05/18/1874 | 294 | Salinas River | Yes | T17-18S, R5-6E MDM | 8,899.82 |
| Monterey County Tract in One Suerte | Blanco | 11/28/1881 | 553 | None | No | T14S, R2E MDM | 44.99 |
| Monterey County (Tract in) | Cocks | 08/08/1870 | 262 | Salinas River Sanjon | Yes Yes | T14S, R2-3E T15S, R2E MDM | 1,106.05 |
| Monterey County (Tract in) | Castro | 07/30/1867 | 258 | None | No | T14S, R2E MDM | 112.83 |
| Monterey County (Tract in) | Meadows | 08/09/1866 | 284 | Carmelo River | Yes | T16S, R1-2E MDM | 4,591.71 |
| Monterey County (City lands) | City of Monterey | 11/19/1891 | 256 | Pacific Ocean Pajaro River | Yes Yes | T14-16S, R1-2E T15-16S, R1W MDM | 29,698.53 |

Rancho Grants in California

County Name MONTEREY

| Grant | Patentee | Patent Date | No. | Watercourse | | Township & Range | Area |
|--------------------|-----------|-------------|-----|--------------------------------------|------------|--|-----------|
| Nacional | Cantua | 04/07/1866 | 263 | Salinas River Sanjon de Alisal | Yes Yes | T14-15S, R2-3E MDM | 6,633.29 |
| Natividad, La | Butron | 10/01/1874 | 251 | Gavilan Creek | Yes | T13-14S, R3-4E MDM | 8,642.21 |
| Noche Buena | Monomany | 10/07/1862 | 278 | None | No | T15S, R1E MDM | 4,411.56 |
| Ojitos, Los | Soberanes | 04/18/1871 | 311 | None | No | T23S, R7-8E T22S, R7E MDM | 8,900.17 |
| Paraje de Sanchez | Lugo | 08/09/1866 | 292 | Salinas River | Yes | T17S, R4-5E T16S, R4E MDM | 6,584.32 |
| Pescadero, El | Jacks | 02/19/1868 | 280 | Pacific Ocean | Yes | T15-16S, R1E 1W MDM | 4,426.46 |
| Piojo, El | Soto | 04/30/1866 | 310 | Sierro River | No | T23-24S, R7-8E MDM | 13,329.28 |
| Pleyto | Johnson | 03/07/1872 | 312 | None | No | T23S, R8-9E T24S, R9-10E MDM | 13,299.27 |
| Poso de los Ositos | Espinosa | 06/29/1865 | 298 | Salinas River Arroyo de los Pinos | Yes Yes | T18S, R7E T19S, R6-7E T20S, R7-8E MDM | 16,938.98 |

Rancho Grants in California

County Name MONTEREY

| Grant | Patentee | Patent Date | No. | Watercourse | | Township & Range | Area |
|----------------------------------|-----------|-------------|-----|------------------------------------|------------|--|------------|
| Potrero de San Carlos | Gutierrez | 06/09/1862 | 286 | Carmel River | Yes | T16-17S, R1E MDM | 4,306.98 |
| Punta de Pinos | Graw | 11/19/1880 | 279 | Pacific Ocean Monterey Bay | Yes Yes | T15S, R1W MDM | 2,666.51 |
| Rincon de Sanjon | Boronda | 07/30/1860 | 261 | Sanjon Laguna Slough | Yes No | T11S, R2-3E MDM | 2,229.70 |
| Rincon de la Puente del Monte | Gonzales | 11/28/1866 | 272 | Salinas River | Yes | T15S, R5E T16S, R4-5E T17S, R5E MDM | 15,218..62 |
| Rincon de la Salinas | Estrada | 03/01/1881 | 255 | Salinas River Monterey Bay | Yes Yes | T13-14S, R1-2E MDM | 2,220.02 |
| Salinas, Las | Espinoza | 03/26/1867 | 257 | Salinas River | Yes | T14S, R1-2E MDM | 4,413.81 |
| San Benito | Watson | 09/06/1869 | 304 | Salinas River | No | T20-21S, R8-9E MDM | 6,671.08 |
| San Bernabe | Cocks | 03/27/1873 | 303 | San Lorenzo Creek Salinas River | Yes No | T19-21S, R8E MDM | 13,296.98 |
| San Bernardo | Soberanes | 03/09/1874 | 306 | Salinas River | No | T21-22S, R9-10E MDM | 13,345.65 |
| San Francisquito | Abrego | 06/08/1862 | 287 | None | No | T16-17S, R1-2E MDM | 8,813.50 |

Rancho Grants in California

County Name MONTEREY

| Grant | Patentee | Patent Date | No. | Watercourse | | Township & Range | Area |
|-------------------------|-----------|-------------|-----|---|-------------------|--|-----------|
| San Jose y Sur Chiquito | Castro | 05/04/1888 | 552 | Carmelo River Pacific Ocean | Yes Yes | T16-18S, R1W T16-18S, R1E MDM | 8,818.56 |
| San Lorenzo | Sanchez | 12/22/1870 | 300 | Cholone Creek | Yes | T17S, R8-9E T18S, R7-9E T19S, R8E MDM | 48,285.95 |
| San Lorenzo | Soberanes | 07/28/1866 | 299 | Salinas River San Lorenzo Creek Cholone Creek | Yes Yes Yes | T18-20S, R7-8E MDM | 21,884.38 |
| San Lorenzo | Randall | 06/04/1870 | 302 | San Lorenzo Creek | No | T19S, R10E T20S, R10-11E T21S, R11E MDM | 22,264.47 |
| San Lucas | McKinley | 02/23/1872 | 305 | Salinas River | No | T21S, R8-9E T22S, R9E MDM | 8,874.72 |
| San Miguelito | Gonzales | 08/08/1867 | 309 | Gavilan Creek | Yes | T22-23S, R6-7E MDM | 22,135.89 |
| San Vicente | Munrass | 06/29/1865 | 293 | Salinas River | Yes | T16S, R5E T17S, R5-6E T18S, R6E MDM | 19,979.01 |

Rancho Grants in California

County Name MONTEREY

| Grant | Patentee | Patent Date | No. | Watercourse | | Township & Range | Area |
|-------------------------|--------------------|-------------|-----|----------------------------|-----------|-----------------------------------|-----------|
| Saucito | Wilson | 10/07/1862 | 277 | None | No | T15-16S, R1E MDM | 2,211.65 |
| Sausal | Leese | 09/02/1859 | 264 | Sanjon del Alisal | Yes | T14S, R3-4E MDM | 10,241.88 |
| Sur, El | Cooper | 05/18/1866 | 288 | Sur River Pacific Ocean | No Yes | T18-19S, R1E MDM | 8,949.06 |
| Toro, El | Walters | 10/07/1862 | 275 | Salinas River | Yes | T15S, R2-3E T16S, R2E MDM | 5,668.41 |
| Tucho, El | Jacks | 07/30/1867 | 259 | None | No | T14S, R2E MDM | 399.57 |
| Tularcitos | Gomez | 03/12/1866 | 291 | Carmel River | No | T16S, R2-3E T17S, R2-4E MDM | 26,581.34 |
| Two Suertes | Gregory & Williams | 06/20/1872 | 260 | None | No | T14S, R2E MDM | 37.69 |
| Vega del Rio del Pajaro | McDougall | 01/18/1864 | 222 | Pajaro River | Yes | T12S, R2-3E MDM | 4,310.29 |
| Vergeles, Los | Stakes | 04/03/1875 | 249 | Gavilan Creek | Yes | T13S, R3-4E MDM | 8,759.82 |
| Zanjones | Malarin | 08/09/1866 | 271 | Salinas River | Yes | T16S, R4-5E MDM | 6,714.49 |

Sec 7.
A full true and correct copy of the original
plat as sh in this office
U. S. Surveyor General's Office
San Francisco, California
August 26th 1882.

W. H. Brown
U. S. Sur. Genl. Cal.



Sec. 10

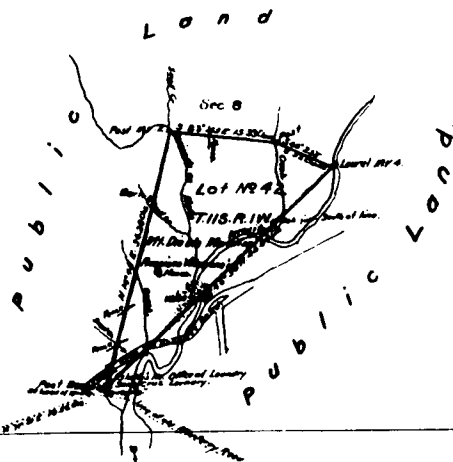
Sec. 17

The full notes of survey of the Rancho Aguajita, from which this Plat
has been made, have been examined and approved, and are on file
in this Office.

U. S. Surveyor General's Office
San Francisco, California.
July 31st 1882.

Thos. Wagner
U. S. Sur. Genl. Cal.

0 356



PLAT
of the
RANCHO AGUAJITA
legally confirmed to
MIGUEL VILLAGRANA
Surveyor of water conducted from the
U. S. SURVEYOR GENERAL
by
Frank Reed, U. S. Dep. Survr.
February 1882.
Containing 44 1/2 Acres.
Scale 10 Chains to 1 inch
Magdala Projection N 70 East

U. S. Surveyor General's Office
San Francisco, California.
July 13th 1882.

I hereby certify that in accordance with the Act of Congress approved July
1st 1864, this survey and plat were advertised in the San Francisco
Chronicle published in the City and County of San Francisco, for four
weeks, the date of the first publication being on the 15th day of April
1882, also in the Santa Cruz Sentinel published in the County of
Santa Cruz, for four weeks, the date of the first publication being
on the 15th day of April 1882.
This plat remained in this Office, subject to inspection during
twenty days from the date of the first publication.

Thos. Wagner.

U. S. Sur. Genl. Cal.

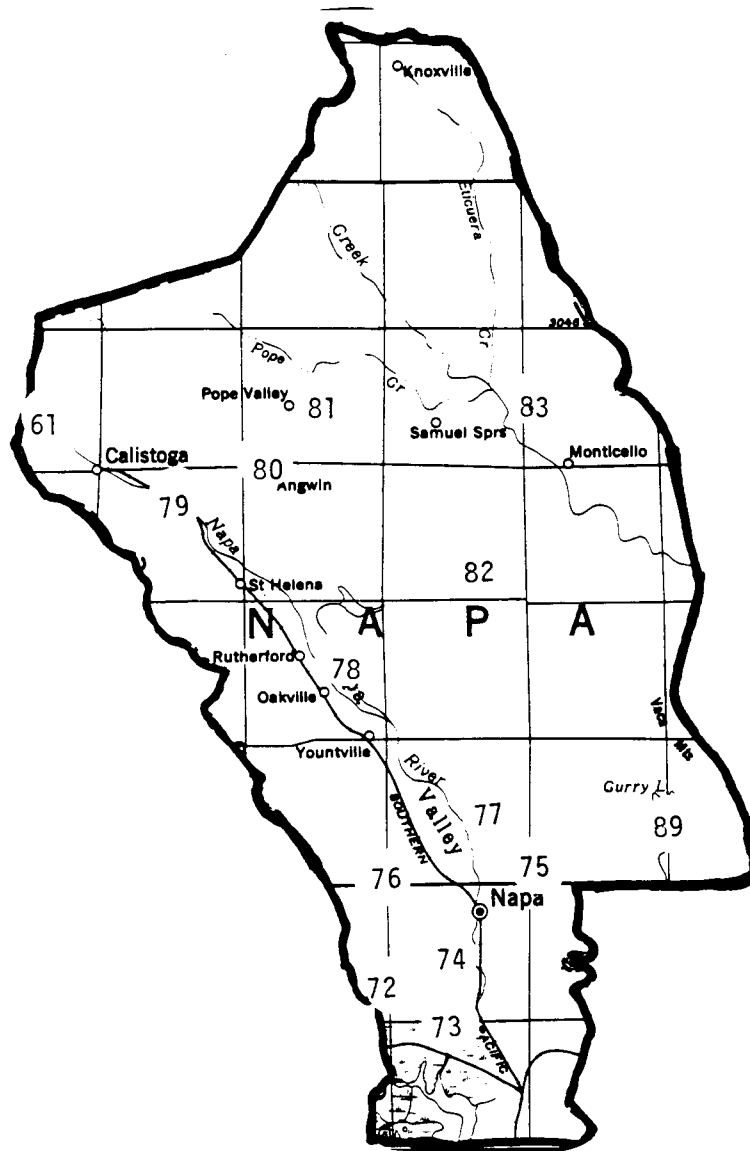
DEPARTMENT OF THE INTERIOR
General Land Office
Washington, D. C., July 22, 1882.
I hereby certify that this is a true copy
of the plat of water survey of the
Rancho Aguajita, as sh in this office.

The Record
General Land Office

Notes 502-36

282

Grants of Land in Napa County made by Spanish or Mexican Authorities



Rancho Grants in California

County Name NAPA

| Grant | Patentee | Patent Date | No. | Watercourse | | Township & Range | Area |
|-------------------|------------------|-------------|-----|---|------------|---------------------------------|-----------|
| Carne Humana | Bale | 09/04/1879 | 79 | Napa River | No | T9N, R7W T7-8N, R6-7W MDM | 17,962.22 |
| Catacula | Chiles | 04/22/1865 | 82 | Arroyo | No | T8N, R4-5W T9N, R5W MDM | 8,545.72 |
| Caymus | Yount | 04/03/1863 | 78 | Napa Creek | No | T6N, R5W T7N, R4-5W MDM | 11,814.52 |
| Chimiles | Gordon & Coombs | 12/19/1859 | 89 | Suisun Creek | No | T6N, R2-3W T7N, R3W MDM | 17,762.44 |
| Entre Napa (Part) | Coombs | 06/09/1866 | 74 | Napa River Napa Creek | Yes Yes | T5N, R4W MDM | 80.48 |
| Entre Napa (Part) | Green | 04/07/1881 | 74 | Napa River Arroyo de los Carneros | Yes Yes | T5N, R4W MDM | 2,051.04 |
| Entre Napa (Part) | Higuera | 11/04/1879 | 74 | Napa River Carneros Creek | Yes Yes | T4-5N, R4W MDM | 877.53 |
| Entre Napa (Part) | Mount & Cottrell | 01/14/1893 | 74 | None | No | T5N, R4W MDM | 1,103.68 |
| Entre Napa (Part) | Thompson | 07/16/1891 | 74 | Napa River | Yes | T5N, R4W MDM | 307.05 |

Rancho Grants in California

County Name NAPA

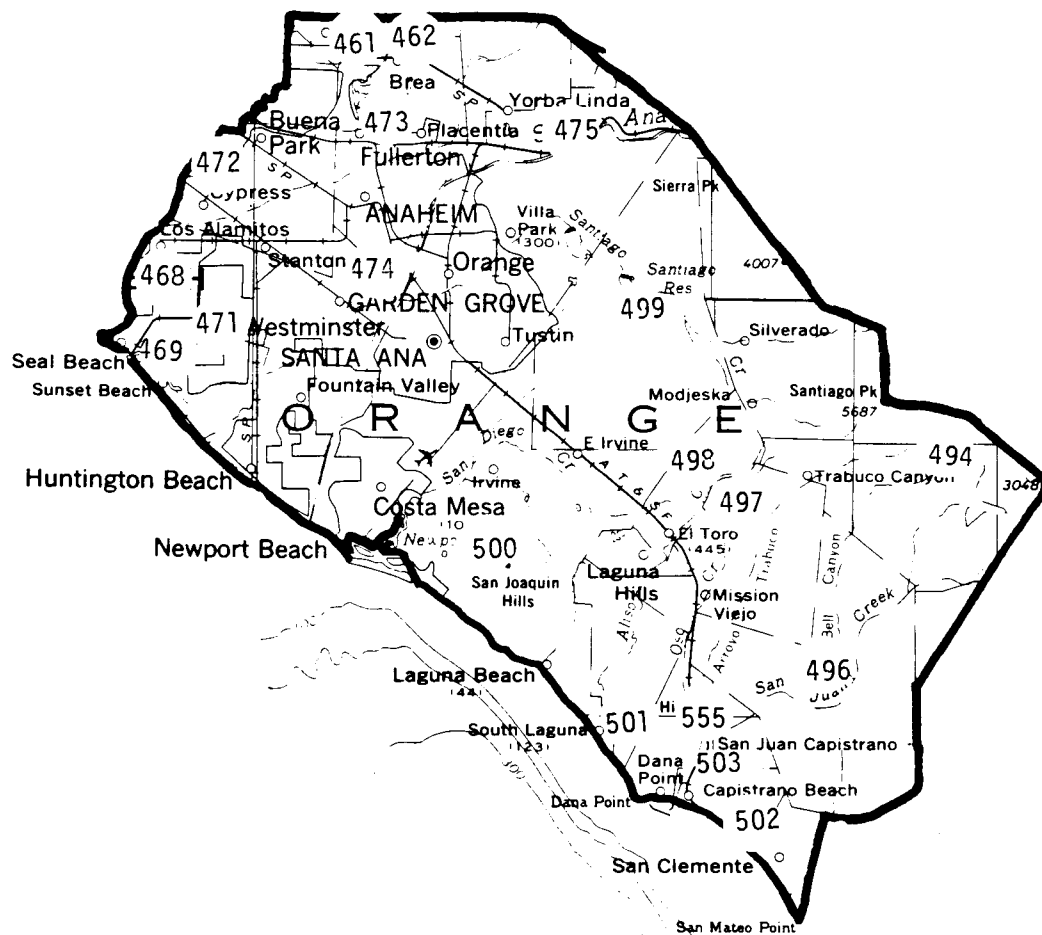
| Grant | Patentee | Patent Date | No. | Watercourse | | Township & Range | Area |
|---|-----------|-------------|-----|---|-------------------|--------------------------------------|-----------|
| Entre Napa (Part) | Wilson | 04/08/1881 | 74 | Carneros Creek | Yes | T4-5N, R4W MDM | 335.28 |
| Entre Napa, (part of) or Los Carneros | Hart | 04/15/1897 | 74 | Napa River | Yes | T5N, R4W MDM | 374.63 |
| Entre Napa, or Rincon de los Carneros | Martin | 04/03/1858 | 73 | Napa River Carneros Creek | Yes Yes | T4-5N, R4W MDM | 2,557.68 |
| Huichica | Leese | 08/03/1859 | 72 | Sonoma River San Pablo Bay Carneros Creek | Yes Yes Yes | T4-5N, R4-5W T6N, R5W MDM | 18,704.04 |
| La Jota | Yount | 12/18/1857 | 80 | None | No | T8-9N, R5W MDM | 4,453.84 |
| Locoallomi | Pope | 03/17/1862 | 81 | None | No | T9N, R4-5W MDM | 8,872.79 |
| Mallacomes or Moristal y plan de Agua Caliente (Part) | Berreyesa | 07/10/1873 | 61 | None | No MDM | T9N, R7-8W T10N, R7W 17,742.72 | |
| Napa (Part) | Bartlett | 06/09/1866 | 76 | Carneros Creek | Yes | T5N, R5W MDM | 679.52 |
| Napa (Part) | Boggs | 05/11/1877 | 76 | None | No | T6N, R4W MDM | 320.55 |
| Napa (Part) | Coombs | 03/25/1873 | 76 | Napa Creek | Yes | T5N, R4W MDM | 325.42 |

Rancho Grants in California

County Name NAPA

| Grant | Patentee | Patent Date | No. | Watercourse | | Township & Range | Area |
|-------------|-----------|-------------|-----|---|-------------------|----------------------------------|-----------|
| Napa (Part) | Osborne | 06/05/1866 | 76 | Dry Creek | Yes | T6N, R4W MDM | 259.61 |
| Napa (Part) | Rose | 06/09/1866 | 76 | None | No | T6N, R4W MDM | 594.83 |
| Napa (Part) | Thompson | 06/03/1880 | 76 | Carneros Creek | Yes | T5N, R4W MDM | 604.68 |
| Napa (Part) | Vallejo | 06/09/1866 | 76 | Napa River | Yes | T6N, R4W MDM | 3,178.93 |
| Tulucay | Juarez | 01/31/1861 | 75 | Napa River Sausal Creek Sarco Creek | Yes Yes Yes | T5N, R3-4W T6N, R3-4W MDM | 8,865.58 |
| Yajome | Vallejo | 09/16/1864 | 77 | Napa River Sarco Creek | Yes Yes | T6-7N, R4W MDM | 6,652.58 |
| Las Putas | Berreyesa | 01/05/1863 | 83 | Putas Creek | No | T8N, R3W T9-10N, R3-4W MDM | 35,515.82 |

Grants of Land in Orange County made by Spanish or Mexican Authorities



Rancho Grants in California

County Name ORANGE

| Grant | Patentee | Patent Date | No. | Watercourse | | Township & Range | Area |
|----------------------|----------|-------------|------|--|-------------------|------------------------------------|-----------|
| Alamitos, Los | Stearns | 08/29/1874 | 468 | Pacific Ocean Alamitos Bay La Puente Creek | Yes Yes Yes | T4-5S, R10-12W SBM | 28,027.17 |
| Boca de la Playa | Vejar | 03/01/1879 | 502 | Pacific Ocean | Yes | T8S, R7-8W SBM | 6,607.37 |
| Bolsa Chica | Ruiz | 05/07/1874 | 469 | Pacific Ocean | Yes | T5-6S, R11W SBM | 8,107.46 |
| Bolsas (1/2) | Yorba | 06/19/1874 | 471A | Pacific Ocean Santa Ana River | Yes No | T4-6S, R10-11W SBM | 33,460.40 |
| Bolsas (1/2) | Nieto | 08/27/1877 | 471B | Pacific Ocean Santa Ana River | Yes No | T4-6S, R10-11W SBM | |
| Canada de los Alisos | Serrano | 06/27/1871 | 498 | Alisos Creek | Yes | T5-6S, R7-8W SBM SBM | 10,668.81 |
| Canada de Santa Ana | Yorba | 07/25/1866 | 475 | Santa Ana River | Yes | T3S, R8-9W T4S, R9W SBM | 13,328.53 |
| Coyotes, Los | Pico | 03/09/1875 | 472 | San Jose Creek | Yes | T3-4S, R10-12W SBM | 48,806.17 |
| Lomas de Santiago | Yorba | 02/01/1868 | 499 | Santa Ana River | Yes | T4-6S, R7-9W T3S, R8W SBM | 47,226.61 |
| Habra, La | Pico | 12/04/1872 | 462 | None | No | T2-3S, R10-11W SBM | 6,698.57 |

Rancho Grants in California

County Name ORANGE

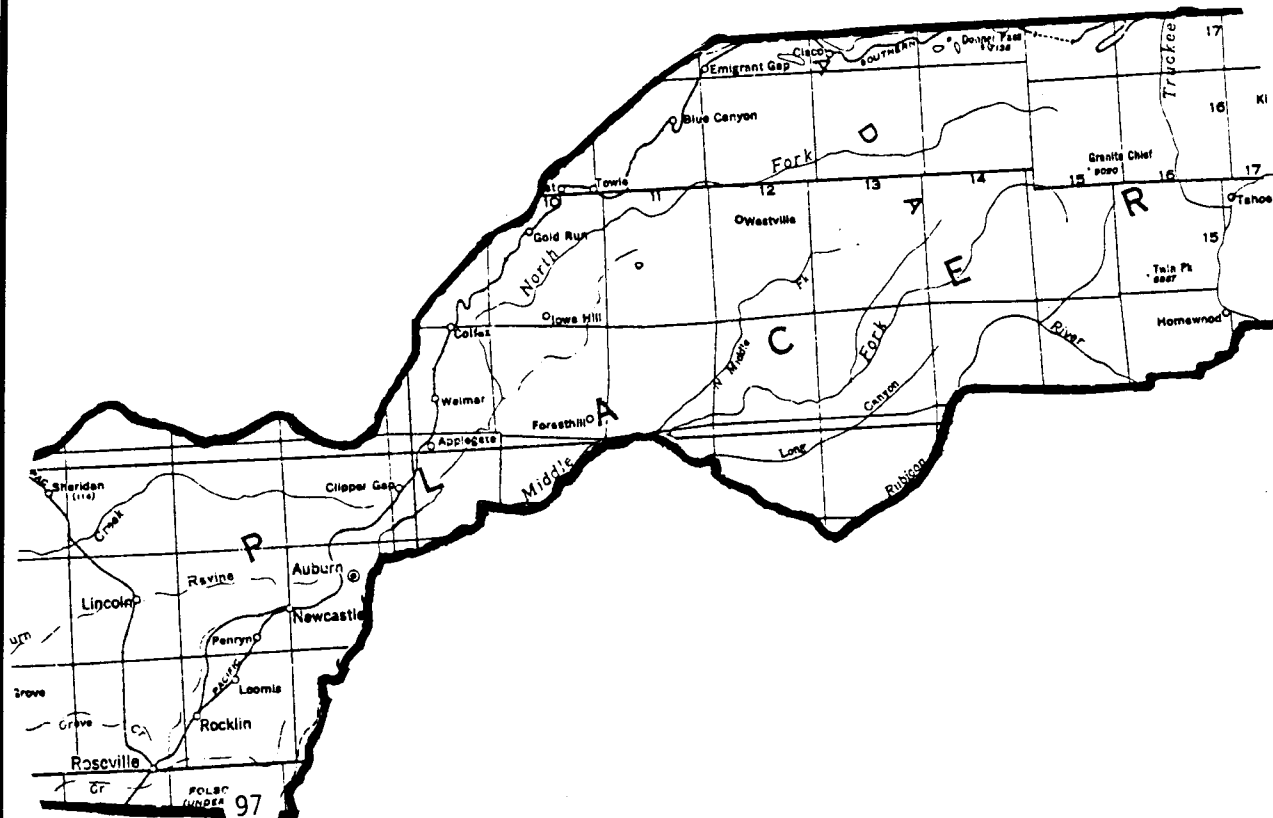
| Grant | Patentee | Patent Date | No. | Watercourse | | Township & Range | Area |
|---------------------------------------|-----------|-------------|-----|-----------------|-----|--|-----------|
| Mission San Juan Capistrano | Allemany | 03/18/1865 | 503 | None | No | T8S, R7-8W SBM | 44.40 |
| Mission San Juan Capistrano, lot near | Rios | 03/01/1879 | 555 | Slough | No | T8S, R7-8W SBM | 7.09 |
| Mission Vieja or La Paz | Forster | 08/06/1866 | 496 | None | No | T6-8S, R6-7W SBM | 46,432.65 |
| Niguil | Avila | 04/05/1873 | 501 | Pacific Ocean | Yes | T6-8S, R8W SBM | 13,316.01 |
| Potrero of San Juan Capistrano | Forster | 06/30/1866 | 494 | None | No | T6S, R5-6W T7S, R5W SBM | 1,167.74 |
| Rincon de la Brea | Ybarra | 11/14/1864 | 461 | None | No | T2-3S, R9-10W SBM | 4,452.59 |
| San Joaquin | Sepulveda | 09/19/1867 | 500 | Pacific Ocean | Yes | T5S, R9W T6S, R8-10W T7S, R9W SBM | 48,803.16 |
| San Juan y Cajon de Santa Ana | Ontiveros | 05/21/1877 | 473 | Santa Ana River | Yes | T2S, R10W T3-4S, R9-11W SBM | 35,970.92 |

Rancho Grants in California

County Name ORANGE

| Grant | Patentee | Patent Date | No. | Watercourse | | Township & Range | Area |
|-----------------------|----------|-------------|-----|----------------------------------|------------|---|-----------|
| Santiago de Santa Ana | Yorba | 12/21/1883 | 474 | Pacific Ocean Santa Ana River | Yes Yes | T3S, R8-9W T4S, R8-10W T5S, R9-10W SBM | 78,941.49 |
| Trabuco | Forster | 08/06/1866 | 497 | None | No | T6-7S, R7-8W SBM | 22,184.47 |

Grants of Land in Placer County made by Spanish or Mexican Authorities

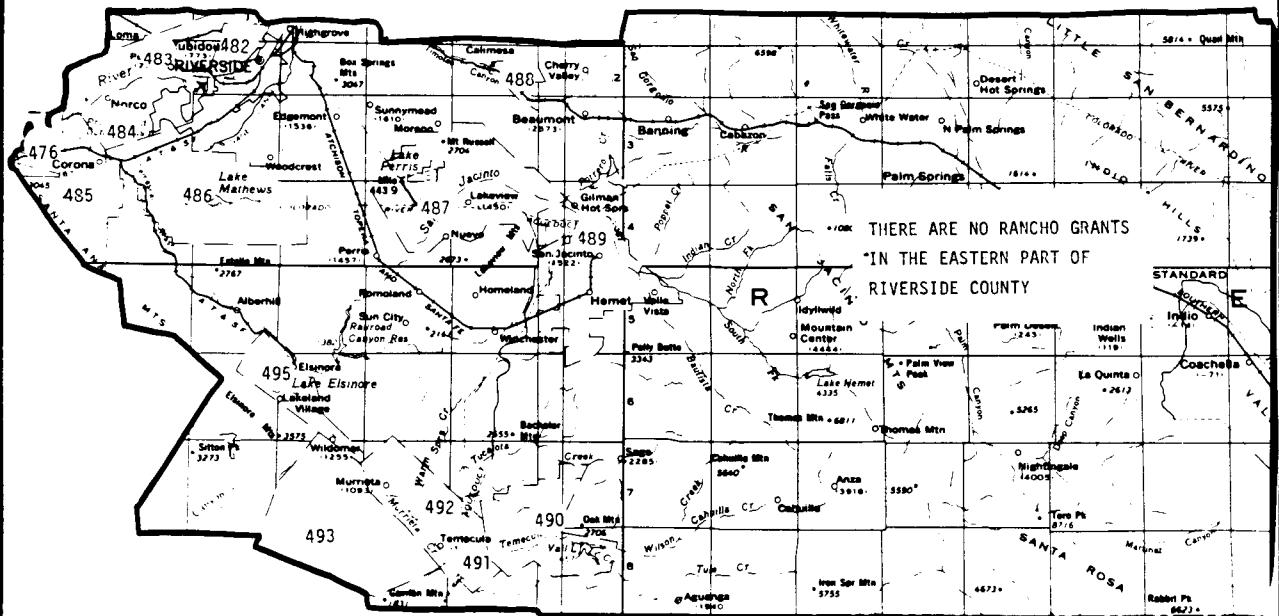


Rancho Grants in California

County Name PLACER

| Grant | Patentee | Patent Date | No. | Watercourse | | Township & Range | Area |
|----------|----------|-------------|-----|----------------|-----|----------------------|-----------|
| San Juan | Grimes | 07/09/1860 | 97 | American River | Yes | T9-10N, R6-7E MDM | 19,982.70 |

Grants of Land in Riverside County made by Spanish or Mexican Authorities



Rancho Grants in California

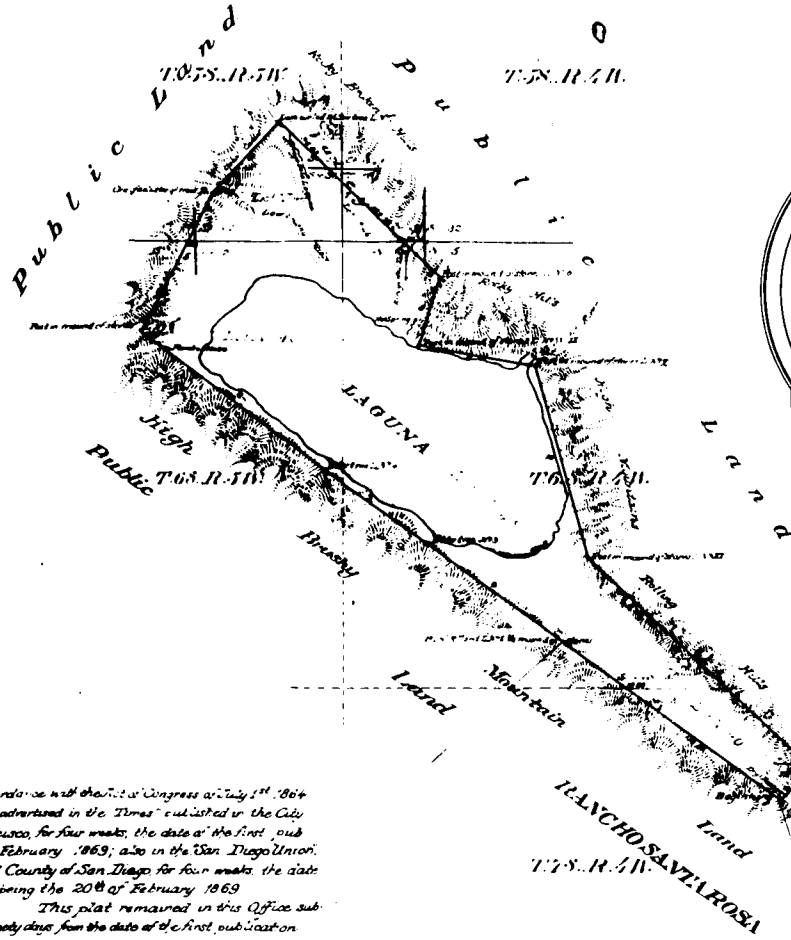
County Name RIVERSIDE

| Grant | Patentee | Patent Date | No. | Watercourse | | Township & Range | Area |
|---|------------|-------------|-----|------------------------------------|----------|---|-----------|
| Jurupa (Part) | Stearns | 05/23/1879 | 483 | Santa Ana River | No | T1S, R4-5W T2S, R4-7W T3S, R6-7W SBM | 32,259.16 |
| Jurupa (Part) | Roubidoux | 12/08/1876 | 482 | Santa Ana River | No | T2S, R5W SBM | 6,749.99 |
| Laguna, La | Stearns | 09/03/1872 | 495 | Laguna | No | T5-6S, R4-5W T7S, R4W SBM | 13,338.84 |
| Pauba | Vignes | 01/19/1860 | 490 | Temecula Creek | No | T7-8S, R1-2W SBM | 26,597.96 |
| San Jacinto y San Gorgonio, tract between | Roubidoux | 08/13/1872 | 488 | None | No | T2-3S, R1-2W SBM | 4,439.57 |
| San Jacinto Nuevo y Potrero | Sutherland | 01/09/1883 | 487 | Potrero Creek San Jacinto River | No No | T3-4S, R1-4W SBM | 48,861.10 |
| San Jacinto Viejo | Estudillo | 01/17/1880 | 489 | San Jacinto River | No | T4-5S, R1E, 1W T6S, R1W SBM | 35,503.03 |
| Santa Rosa | Moreno | 10/10/1872 | 493 | None | No | T6S, R4W T7-8S, R3-5W SBM | 47,815.10 |

Rancho Grants in California

County Name RIVERSIDE

| Grant | Patentee | Patent Date | No. | Watercourse | | Township & Range | Area |
|------------------------------|-----------|-------------|-----|-----------------|-----|---|-----------|
| Sierra | Yorba | 02/04/1875 | 485 | Santa Ana River | Yes | T3S, R6-8W T4S, R6-7W SBM | 17,786.89 |
| Sierra | Sepulveda | 04/28/1877 | 484 | None | No | T2S, R5-6W T3S, R6-7W SBM | 17,774.19 |
| Sobrante de San Jacinto | Aguirre | 10/26/1867 | 486 | None | No | T3S, R5-6W T4S, R4-6W SBM | 48,847.28 |
| Temecula | Vignes | 01/18/1860 | 491 | Temecula Creek | No | T6S, R3W T7S, R2-4W T8S, R3-4W SBM | 26,608.94 |
| Temecula, lands in Valley of | Apis | 01/08/1873 | 492 | Temecula Creek | No | T8S, R2W SBM | 2,233.42 |



PLAT
of the
RANCHO LA LAGUNA
finally confirmed to
Abel Stearns
Surveyed under instructions from the
U.S. SURVEYOR GENERAL
by
G. H. Thompson, Dep. Sur.
June, 1868
Containing 13338 1/2 Acres
Scale 40 Ch to 1 in.
Meridian 74 56 East

Meridian

| Course | Dist |
|-----------|--------|
| 1 S 56 W | 28.40 |
| 2 N 12 E | 179.70 |
| 3 S 32 E | 198.02 |
| 4 N 11 E | 244.30 |
| 5 N 28 E | 169.70 |
| 6 N 43 E | 203.35 |
| 7 S 47 E | 139.30 |
| 8 N 28 E | 76.00 |
| 9 N 20 E | 124.55 |
| 10 S 1 E | 201.72 |
| 11 W | 333.82 |
| 12 South | 33.00 |
| 13 S 50 E | 24.00 |

I hereby certify that in accordance with the Act of Congress of July 1st 1864 this survey and plat were advertised in the "Times" published in the City and County of San Francisco, for four weeks, the date of the first publication being the 5th of February 1869; also in the San Diego Union, published in the City and County of San Diego for four weeks, the date of the first publication being the 20th of February 1869.

This plat remained in this Office subject to inspection during twenty days from the date of the first publication.

J. R. Hardenbergh
U.S. Sur. Gen. Cal.

RANCHO TEMECULA

The 1/2 acre of the Rancho La Laguna, finally confirmed to Abel Stearns from which this plat has been made has been examined and approved and are on file in this Office.

U.S. Surveyor General's Office
San Francisco, California
July 12th 1872

J. R. Hardenbergh
U.S. Sur. Gen. Cal.



DEPARTMENT OF THE INTERIOR
GEOLOGICAL SURVEY
Washington, D. C., January 25, 1872.

I hereby certify that this is a true copy of the plat of official survey of the lands to which it relates, as file in this office.

0 583

Notes " N-22 495 *J. R. Hardenbergh*
U.S. Sur. Gen. Cal.

Grants of Land in Sacramento County made by Spanish or Mexican Authorities



Rancho Grants in California

County Name SACRAMENTO

| Grant | Patentee | Patent Date | No. | Watercourse | | Township & Range | Area |
|---------------------------|----------|-------------|-----|---|--------------------------|---|-----------|
| Arroyo Seco | Pico | 08/29/1863 | 99 | Laguna Creek | No | T5N, R8-10E T6N, R8-10E MDM | 48,857.52 |
| Cosumnes | Hartnell | 04/29/1869 | 94 | Cosumnes River | Yes | T6-7N, R6-7E MDM | 26,605.37 |
| New Helvetia | Sutter | 06/20/1866 | 20 | Feather River Sacramento River Yuba River American River | Yes Yes Yes Yes | T8N, R4-5E T9N, R4-5E T10-11N, R3E T12-15N, R3-4E MDM | 48,839.30 |
| Omochumnes | Sheldon | 07/01/1870 | 95 | Cosumnes River | Yes | T6N, R6E T7N, R6-7E T8N, R7E MDM | 18,661.86 |
| Paso, Rancho del | Norris | 05/04/1858 | 96 | American River | Yes | T8-10N, R5-6E MDM | 44,371.42 |
| Rio de los Americanos | Folsom | 10/28/1864 | 98 | American River Alder Creek | Yes No | T8-9N, R6-7E T10N, R7E MDM | 35,521.36 |
| San Juan | Grimes | 07/09/1860 | 97 | American River | Yes | T9-10N, R6-7E MDM | 19,982.70 |
| Sanjon de los Moquelumnos | Chabolla | 05/13/1865 | 93 | Cosumnes River Moquelumne River | Yes Yes | T4N, R5-6E T5-6N, R5-7E T7N, R6E, MDM | 35,508.14 |

Grants of Land in San Benito County made by Spanish or Mexican Authorities



Rancho Grants in California

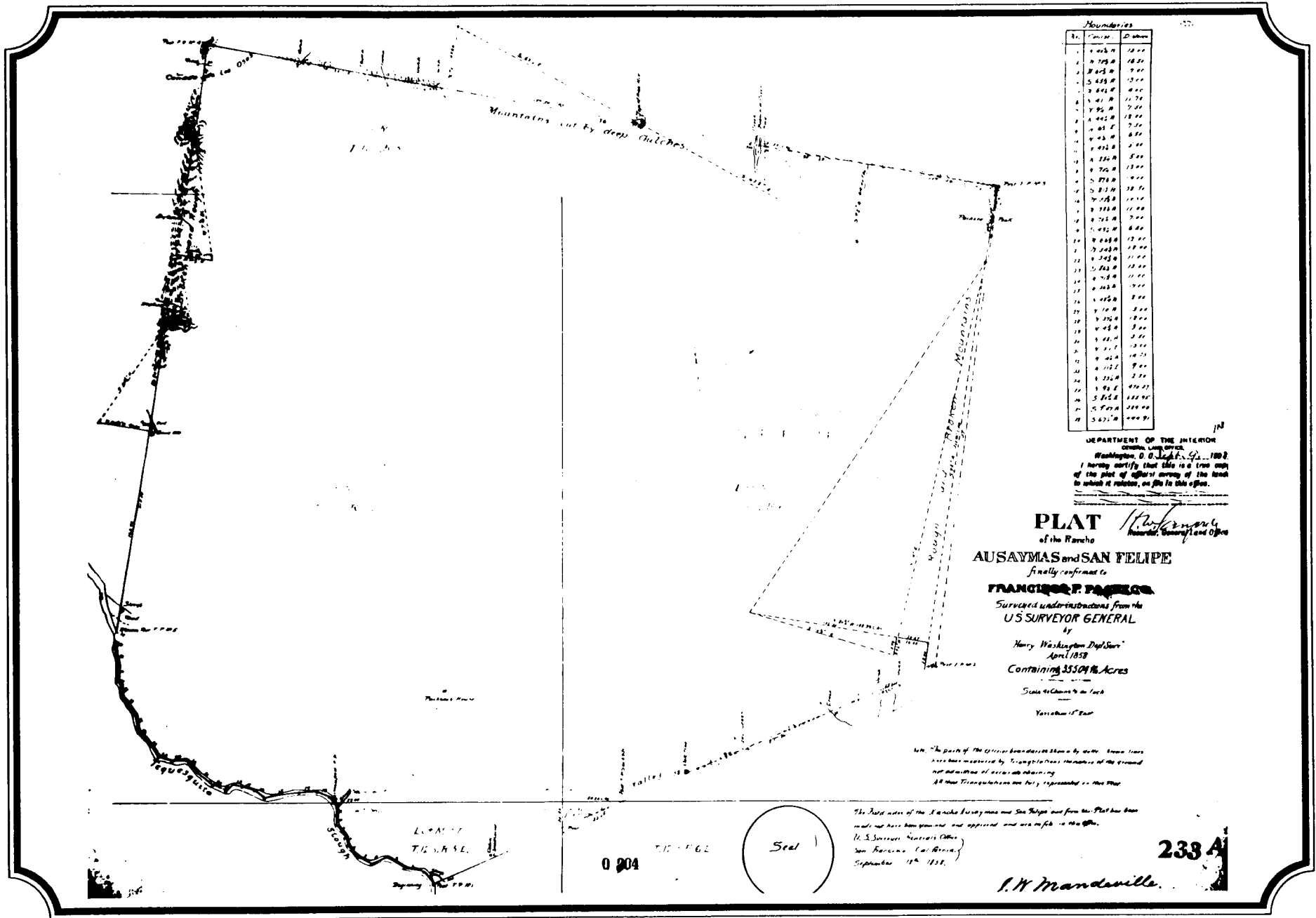
County Name SAN BENITO

| Grant | Patentee | Patent Date | No. | Watercourse | | Township & Range | Area |
|-------------------------------|-----------|-------------|------|-----------------------------------|------------|--|-----------|
| Aromitas, Las y Agua Caliente | McDougall | 03/17/1862 | 242 | Pajaro River | Yes | T12S, R3-4E MDM | 8,659.69 |
| Ausaymas y San Felipe | Pacheco | 04/18/1859 | 233B | Tequesquite Creek | Yes | T10S, R5-6E T11S, R5-6E T12S, R5-6E MDM | 35,504.34 |
| Bolsa de San Felipe | Pacheco | 01/14/1871 | 231 | Tequesquite Slough | Yes | T11-12S, R4-5E MDM | 6,794.76 |
| Carneros, Los | McDougall | 03/17/1862 | 246 | None | No | T12-13S, R3E MDM | 1,628.70 |
| Cienega de Gabilan | Carr | 10/15/1867 | 250 | San Bonita River | Yes | T13-14S, R4-6E T15S, R4E MDM | 48,780.72 |
| Cienega de los Paicines | Castro | 09/23/1869 | 268 | Arroyo del Rosario | Yes | T14S, R6E MDM | 8,917.52 |
| Llano del Tequisquita | Sanchez | 12/29/1871 | 230 | Pajaro River Tequisquito Creek | Yes Yes | T11-12S, R4-5E MDM | 16,016.30 |
| Lomerias Muertas | Sanchez | 08/09/1866 | 239 | San Benito River Pajaro River | Yes Yes | T11-12S, R4E MDM | 6,659.91 |
| Mission San Juan Bautista | Allemany | 11/19/1859 | 240 | None | No | T12-13S, R4E MDM | 55.23 |

Rancho Grants in California

County Name SAN BENITO

| Grant | Patentee | Patent Date | No. | Watercourse | | Township & Range | Area |
|--|-----------|-------------|-----|---|------------|--|-----------|
| Real de los Aguilas | McDougall | 09/23/1869 | 236 | Arroyo Joaquin Soto | Yes | T13-14S, R7-9E MDM | 31,052.18 |
| San Joaquin | Cervantes | 01/06/1874 | 232 | Arroyo de Pachecos | Yes | T11S, R6E T12S, R5-6E MDM | 7,424.69 |
| San Juan Bautista (tract near mission) | Larios | 08/08/1870 | 247 | None | No | T12-13S, R3-4E MDM | 4,493.00 |
| San Juan Bautista (tract near mission) | Breen | 01/22/1877 | 248 | None | No | T12S, R4E MDM | 401.25 |
| San Justo | Pacheco | 12/06/1865 | 238 | San Benito River Arroyo Soto | No Yes | T22-23S, R4-5E MDM | 34,619.65 |
| San Lorenzo | Sanchez | 12/22/1870 | 300 | Arroyo San Lorenzo Cholone Creek | Yes Yes | T17S, R8-9E T18S, R7-9E T19S, R8E MDM | 48,285.95 |
| Santa Ana y Quien Sabe | Larios | 05/01/1860 | 237 | Arroyo dos Pechachos Arroyo San Joaquin Soto | Yes Yes | T12S, R6-7E T13S, R6-8E MDM | 48,822.60 |
| Tract of land near Mission San Juan Bautista | Castro | 03/18/1885 | 247 | None | No | T12S, R4E MDM | 33.47 |
| Vergeles, Los | Stokes | 04/03/1875 | 249 | Gavilan Creek | Yes | T13S, R3-4E MDM | 8,759.82 |



| No. | Course | Distance |
|-----|----------|----------|
| 1 | N 45° E | 12.00 |
| 2 | N 75° E | 18.00 |
| 3 | N 60° E | 7.00 |
| 4 | S 45° E | 12.00 |
| 5 | S 84° E | 4.00 |
| 6 | S 41° E | 11.75 |
| 7 | N 95° E | 7.00 |
| 8 | N 40° E | 18.00 |
| 9 | N 65° E | 7.50 |
| 10 | N 43° E | 8.50 |
| 11 | N 41° E | 5.00 |
| 12 | N 124° E | 5.00 |
| 13 | N 75° E | 13.00 |
| 14 | S 87° E | 1.00 |
| 15 | S 81° E | 18.75 |
| 16 | N 75° E | 12.00 |
| 17 | N 71° E | 7.00 |
| 18 | S 42° E | 8.00 |
| 19 | N 60° E | 12.00 |
| 20 | N 24° E | 18.00 |
| 21 | N 24° E | 11.00 |
| 22 | S 24° E | 12.00 |
| 23 | N 24° E | 11.00 |
| 24 | N 24° E | 11.00 |
| 25 | N 45° E | 7.00 |
| 26 | N 16° E | 8.00 |
| 27 | N 24° E | 18.00 |
| 28 | N 45° E | 7.00 |
| 29 | N 17° E | 2.00 |
| 30 | N 62° E | 14.75 |
| 31 | N 11° E | 9.00 |
| 32 | S 22° E | 2.75 |
| 33 | S 94° E | 47.75 |
| 34 | S 81° E | 122.75 |
| 35 | S 75° E | 200.00 |
| 36 | S 42° E | 400.00 |

DEPARTMENT OF THE INTERIOR
 Geologic Survey Office
 Washington, D. C. July 29, 1882
 I hereby certify that this is a true and
 correct copy of the plat of survey of the land
 to which it relates, on file in this office.

PLAT *Handwritten Signature*
 of the Rancho
AUSAYMAS and SAN FELIPE
 finally confirmed to
FRANCISCO F. PARRAS
 Surveyed under instructions from the
U.S. SURVEYOR GENERAL
 by
 Henry Washington DePue
 April 1853
 Containing **355.04** Acres
 Scale to Chain to the Link
 Variation of East

Note: The path of the stream has been shown by a solid line. Some lines
 have been measured by triangulation. The bearings of the ground
 are all true. All the triangulations are fully explained in the plat.

The field notes of the Rancho Ausaymas and San Felipe and from the Plat has been
 made out here being examined and approved and are on file in this office.
 U.S. Surveyor General's Office
 San Francisco, Cal. Brevet
 September 17th 1852.

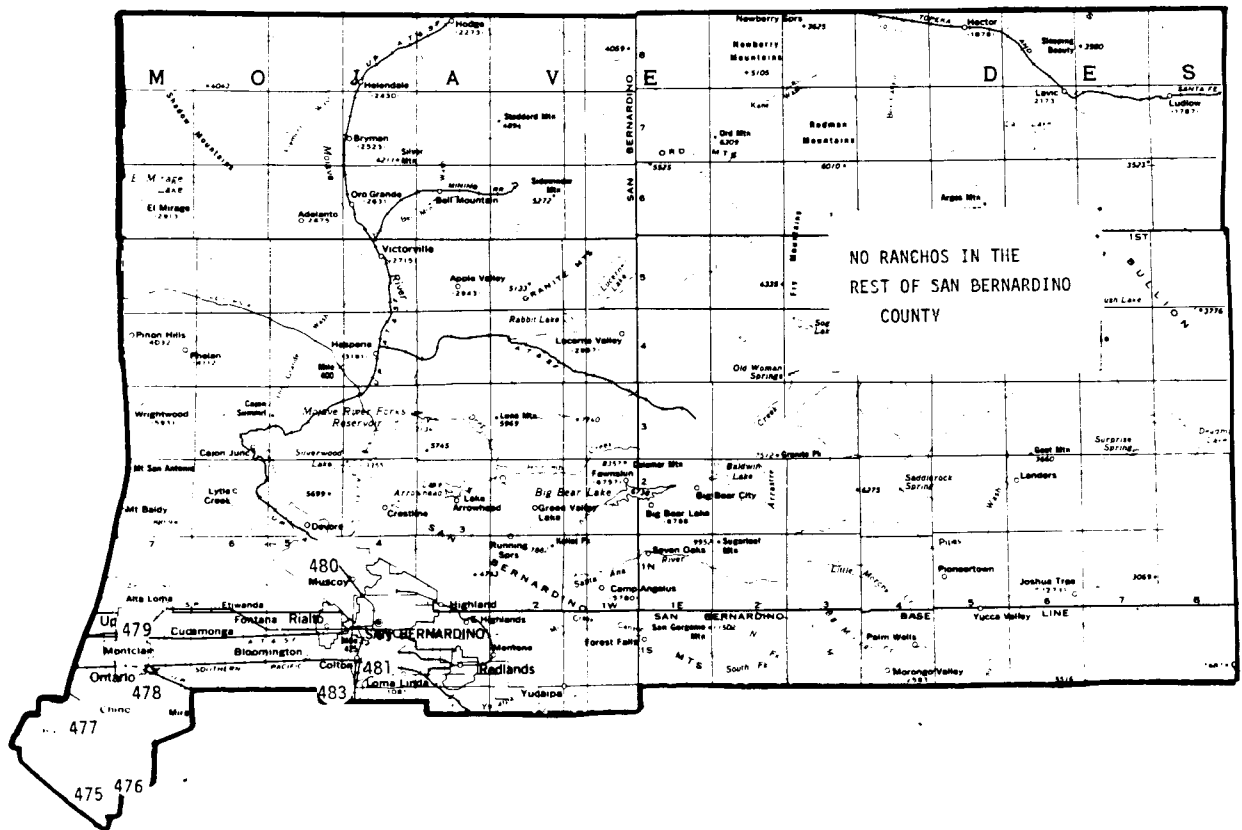
0 204

Seal

233 A

J.W. Mandeville

Grants of Land in San Bernardino County made by Spanish or Mexican Authorities

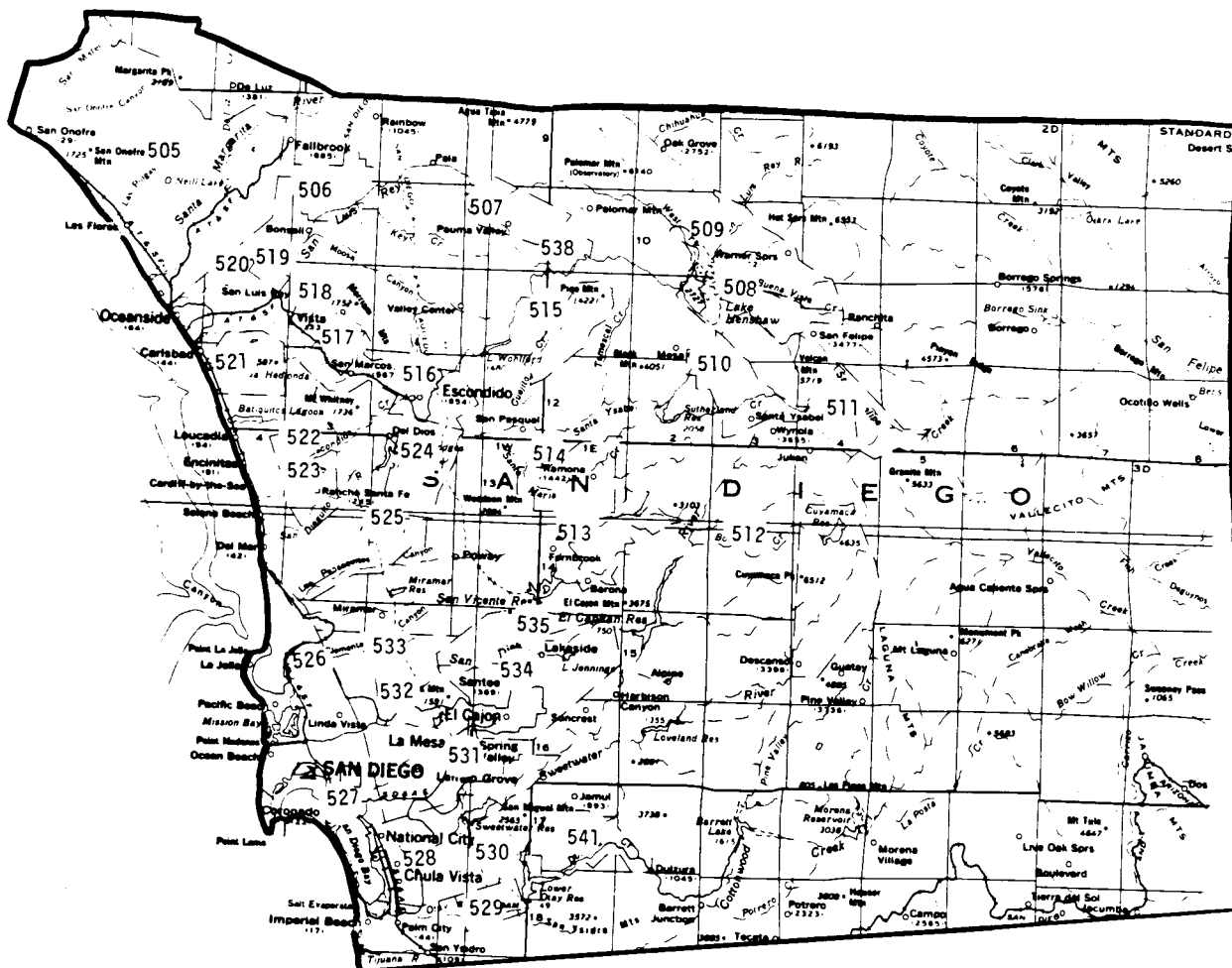


Rancho Grants in California

County Name SAN BERNARDINO

| Grant | Patentee | Patent Date | No. | Watercourse | | Township & Range | Area |
|----------------------------------|-----------|-------------|-----|-----------------|-----|---|-----------|
| Canada de Santa Ana | Yorba | 07/25/1866 | 475 | Santa Ana River | Yes | T3S, R8-9W T4S, R9W SBM | 13,328.53 |
| Cucamonga | Prudhomme | 12/09/1872 | 479 | None | No | T1N, R7-8W T1S, R7W, SBM | 13,045.20 |
| Jurupa (Part) | Stearns | 05/23/1879 | 483 | Santa Ana River | No | T1S, R4-5W T2S, R4-7W T3S, R6-7W SBM | 32,259.16 |
| Muscupiabe | White | 06/22/1872 | 480 | None | No | T1N, R3-5W T2N, R4-5W SBM | 30,144.88 |
| Rincon, El | Yorba | 11/14/1879 | 476 | Santa Ana River | Yes | T2-3S, R7W SBM | 4,431.47 |
| San Bernardino | Lugo | 11/24/1865 | 481 | None | No | T1N, R3-4W T1S, R2-4W T2S, R2W, SBM | 35,509.41 |
| Santa Ana del Chino | Williams | 02/15/1869 | 477 | None | No | T2S, R7-9W SBM | 22,234.20 |
| Santa Ana del Chino, addition | Williams | 04/29/1869 | 478 | None | No | T1-2S, R7-8W SBM | 13,366.16 |

Grants of Land in San Diego County made by Spanish or Mexican Authorities



Rancho Grants in California

County Name SAN DIEGO

| Grant | Patentee | Patent Date | No. | Watercourse | | Township & Range | Area |
|---|-------------|-------------|-----|------------------------------------|-----------|--|-----------|
| Agua Hedionda | Marron | 12/12/1872 | 521 | Pacific Ocean Buena Vista Creek | Yes No | T11-12S, R4W SBM | 13,311.01 |
| Buena Vista | Machado | 11/24/1897 | 518 | None | No | T11S, R3W SBM | 1,184.89 |
| Cajon, El | Sutherland | 04/06/1876 | 534 | San Diego River | No | T15S, R1-2W T15S, R1E T16S, R1E, 1W SBM | 48,799.85 |
| Canada de San Vicente y Mesa del Padra Barrona | Yorba | 11/17/1873 | 513 | San Vicente Creek | No | T13-14S, R1-2E SBM | 13,316.13 |
| Canada de los Coches | Lestrada | 04/02/1873 | 535 | Running Creek | No | T15S, R1E SBM | 28.39 |
| Cuca or El Potrero | Los Angeles | 07/22/1878 | 538 | None | No | T10S, R1E SBM | 2,174.25 |
| Cuyamaca | Olivera | 12/19/1874 | 512 | Sweet Water Creek | No | T13S, R4E T14S, R5E SBM | 35,501.32 |
| Encenitos, Los | Ybarra | 04/18/1871 | 522 | None | No | T12S, R3W T13S, R3-4W SBM | 4,431.03 |
| Guejito | Hamley | 05/24/1866 | 515 | None | No | T11-12S, R1E, 1W SBM | 13,298.59 |

Rancho Grants in California

County Name SAN DIEGO

| Grant | Patentee | Patent Date | No. | Watercourse | | Township & Range | Area |
|---------------------------|--------------------|-------------|-----|--------------------------------|------------|------------------------------------|-----------|
| Guaajome | Solma | 09/07/1871 | 519 | None | No | T10-11S, R4W SBM | 2,219.41 |
| Island of San Diego | Peachy & Aspinwall | 06/11/1869 | 527 | Pacific Ocean San Diego Bay | Yes Yes | T17-18S, R3W SBM | 4,185.46 |
| Jamacho | Lorenzana | 04/11/1871 | 531 | None | No | T16-17S, R1E, 1W SBM | 8,881.16 |
| Jamul | Burton | 10/26/1876 | 541 | None | No | T17-18S, R1-2E SBM | 8,926.22 |
| EX Mission San Diego | Allemany | 05/23/1862 | 533 | None | No | T16S, R2W SBM | 22.21 |
| Mission San Diego | Arguello | 09/01/1876 | 532 | None | No | T15-16S, R1-3W T17S, R2W SBM | 58,875.38 |
| Mission (EX) San Luis Rey | Allemany | 03/18/1865 | 520 | None | No | T11S, R4W SBM | 53.40 |
| Monserate | Alvarado | 07/17/1872 | 506 | San Luis Rey River | No | T9-10S, R3W SBM | 13,332.90 |
| Nacion, De La | Forster | 02/27/1866 | 528 | San Diego Bay | Yes | T17-18S, R1-2W SBM | 26,631.94 |
| Otay | Estudillo | 01/20/1872 | 529 | None | No | T18S, R1W SBM | 6,657.98 |

Rancho Grants in California

County Name SAN DIEGO

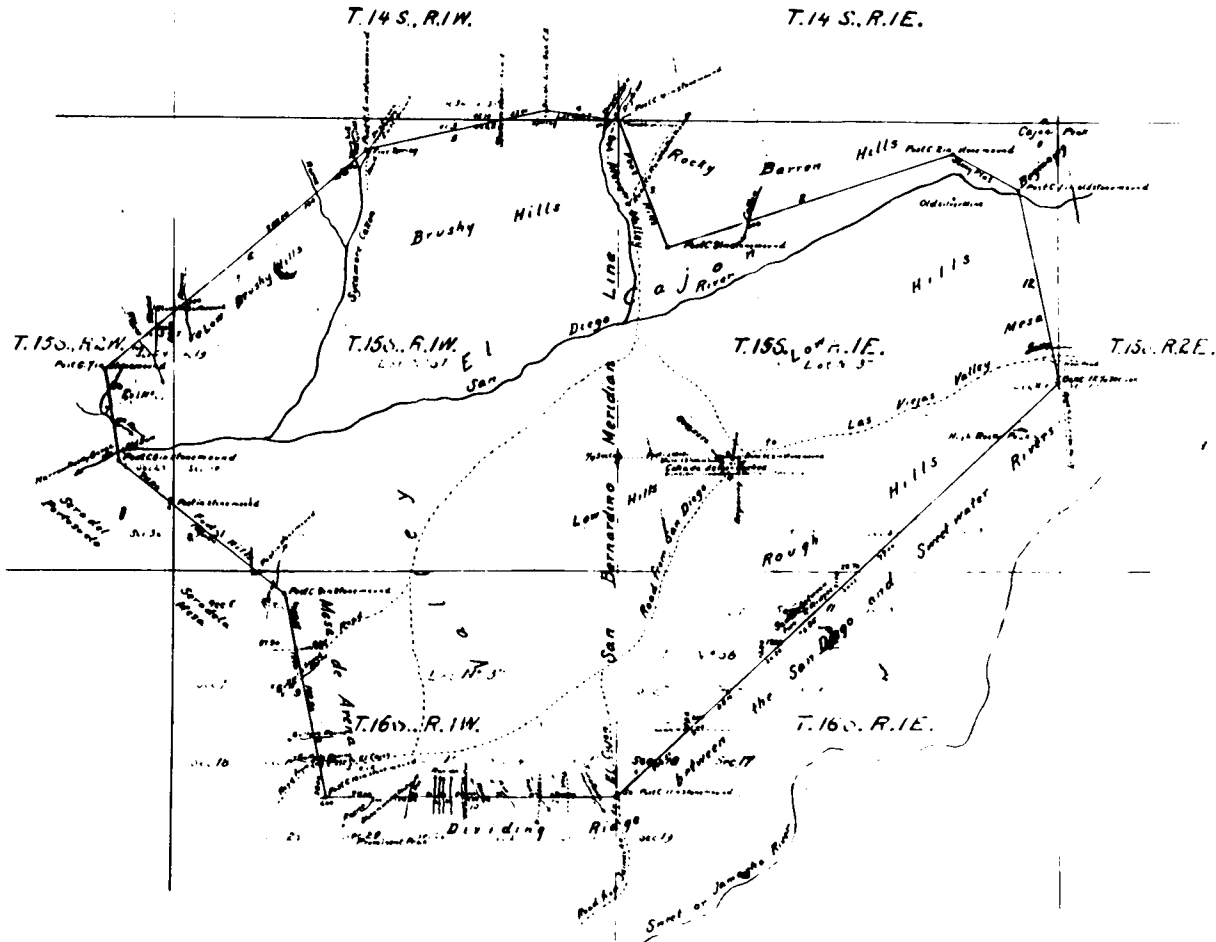
| Grant | Patentee | Patent Date | No. | Watercourse | | Township & Range | Area |
|------------------------|-------------------|-------------|-----|---|-------------------|---|-----------|
| Otay or Janal | Dominquez | 06/13/1872 | 530 | None | No | T17-18S, R1E, 1W SBM | 4,437.16 |
| Pauma | Seranno | 08/29/1871 | 507 | None | No | T9S, R1W T10S, R1E, 1W SBM | 13,309.60 |
| Penasquitos, Los | Ruiz | 04/13/1876 | 525 | Penasquitos Creek | No | T14S, R2-3W SBM | 8,486.01 |
| Rincon del Diablo | Alvarado | 03/03/1872 | 516 | None | No | T11S, R2W T12S, R1-2W SBM | 12,653.77 |
| San Bernardo | Snook | 11/17/1874 | 524 | None | No | T12-13S, R1-2W SBM | 17,763.07 |
| San Diego, pueblo land | City of San Diego | 04/10/1874 | 526 | San Diego Bay False Bay Pacific Ocean | Yes Yes Yes | T14-15S, R3-4W T16-17S, R2-4W SBM | 47,323.08 |
| San Dieguito | Osuna | 04/18/1871 | 523 | San Dieguito River San Elijo Creek | No No | T13S, R3-4W T14S, R3W SBM | 8,824.71 |
| San Jose del Valle | Warner | 01/16/1880 | 509 | San Luis Rey River Agua Caliente Creek | No No | T9S, R2E T10S, R2-4E T11S, R3-4E SBM | 26,688.93 |

Rancho Grants in California

County Name SAN DIEGO

| Grant | Patentee | Patent Date | No. | Watercourse | | Township & Range | Area |
|------------------------------|----------|-------------|-----|---|----------|---|------------|
| Santa Margarita y Los Flores | Pio Pico | 03/28/1879 | 505 | Santa Margarita Creek | No | T8S, R5-7W T9S, R4-7W T10S, R4-6W T11S, R5W SBM | 133,440.78 |
| Santa Ysabela | Ortega | 05/14/1872 | 510 | Santa Ysabela Creek | No | T11S, R2-3E T12S, R2-4E SBM | 17,719.40 |
| Vallecitos de San Marcos | Soto | 03/01/1883 | 517 | None | No | T11S, R3W T12S, R2-3W SBM | 8,977.49 |
| Valle de Pamo or Santa Maria | Ortega | 07/30/1872 | 514 | Santa Maria Creek | No | T12S, R1E T13S, R1E, 1W SBM | 17,708.85 |
| Valle de San Felipe | Forster | 08/06/1866 | 511 | None | No | T12-13S, R4-5E SBM | 9,972.08 |
| Valle de San Jose | Portilla | 01/10/1880 | 508 | Buena Vista Creek San Luis Rey River | No No | T11S, R2-4E SBM | 17,634.06 |

100



PLAT
of the
RANCHO EL CAJON
finally confirmed.
Tho' W. Sutherland, Guardian
of Victoria Pedraena et al
Surveyors and others from the
U. S. SURVEYOR GENERAL
by
M. G. Wheeler, Dep. Sur.
August 1876
Containing **48795 1/2** Acres
Scale 80 Ch to Inch

| Courses and Distances of Rancho El Cajon. | | | |
|---|-------------|----------|-------------------|
| No. | Course | Distance | Remarks |
| 1 | N 88° 10' W | 8000' | S 87° 10' W 8000' |
| 2 | S 87° 10' W | 8000' | N 88° 10' W 8000' |
| 3 | N 88° 10' W | 8000' | S 87° 10' W 8000' |
| 4 | S 87° 10' W | 8000' | N 88° 10' W 8000' |
| 5 | N 88° 10' W | 8000' | S 87° 10' W 8000' |
| 6 | S 87° 10' W | 8000' | N 88° 10' W 8000' |

I hereby certify that in accordance with the Act of Congress July 1st 1850, this Survey and plat were advertised in the San Francisco Chronicle published in the City and County of San Francisco, for four weeks, the first publication thereof being on the 11th of November 1872; also in the San Diego Union published in the County of San Diego for four weeks the date of the first publication being the 15th of November 1872.
This plat remained in this office subject to inspection during ninety days from the date of the first publication.

J. R. Henderson
U. S. Survey Gen. Cal.

The first interest of the Rancho El Cajon finally confirmed to Tho' W. Sutherland, guardian of Victoria Pedraena et al, from which this plat has been made, has been examined and approved, and upon file in this Office.
U. S. Surveyor General's Office
San Francisco, California
February 28th 1873

A. R. Henderson
U. S. Survey Gen. Cal.



0 646

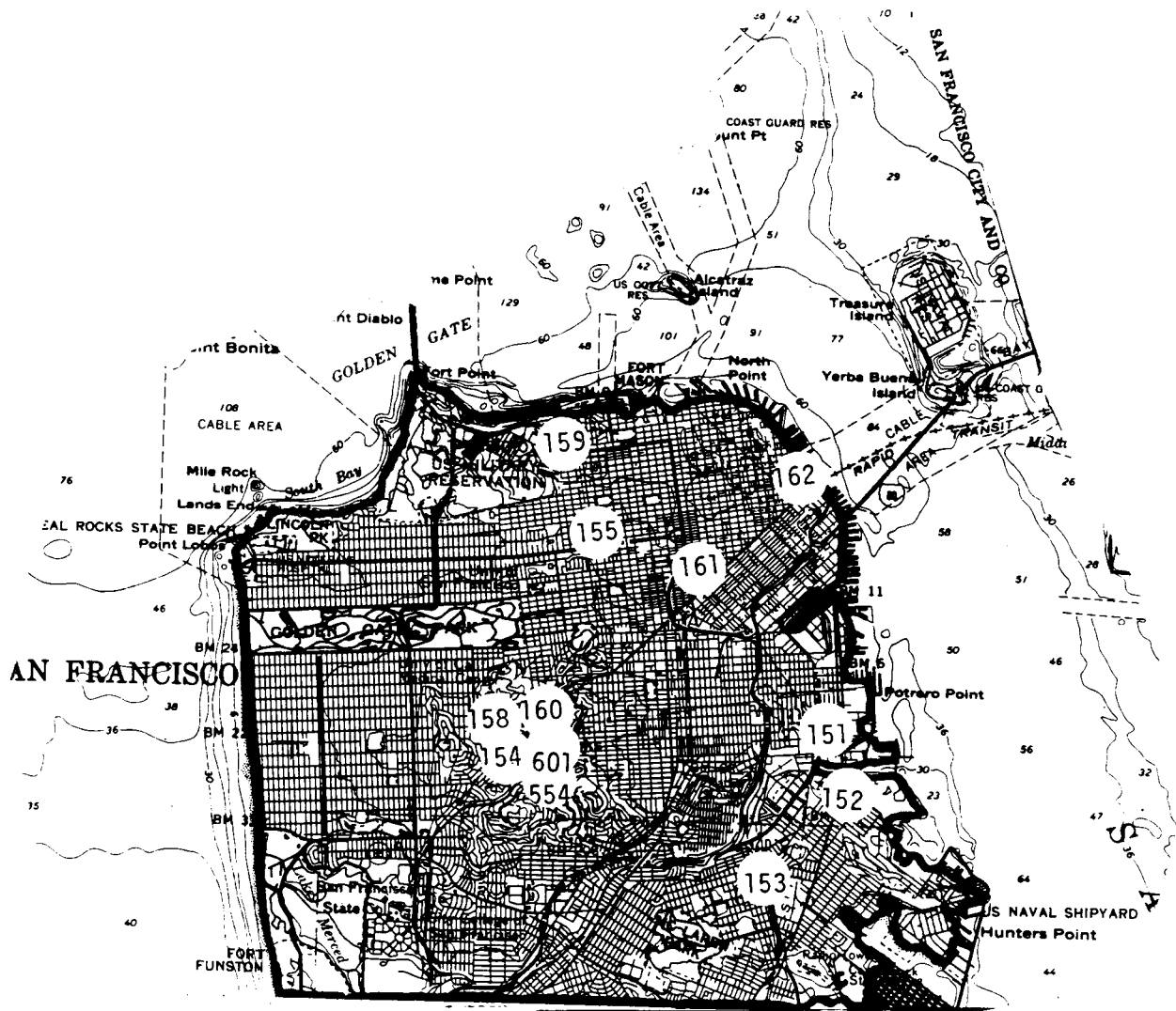
Approved January 17, 1876
J. S. Barrett

Commissioner of the General Land Office

DEPARTMENT OF THE INTERIOR,
General Land Office,
Washington, D. C. *1876*
I hereby certify that this is a true copy of the plat of official survey of the lands to which it relates, as file in this office.

534 *[Signature]*

Grants of Land in San Francisco County made by Spanish or Mexican Authorities



Rancho Grants in California

County Name SAN FRANCISCO

| Grant | Patentee | Patent Date | No. | Watercourse | | Township & Range | Area |
|---|-----------|-------------|-----|-------------------|-----|-------------------|----------|
| Camaritas, Las | Vassault | 12/18/1882 | 543 | None | No | T2S, R5W MDM | 18.57 |
| Canada de Guadalupe la Visitacion y Rodeo Viejo | Payson | 12/15/1865 | 151 | None | No | T2-3S, R5W MDM | 5,473.47 |
| Canada de Guadalupe y Rodeo Viejo | Pierce | 09/22/1865 | 152 | San Francisco Bay | Yes | T2-3S, R5W MDM | 942.93 |
| Laguna de la Merced | De Haro | 09/10/1872 | 163 | Lake Merced | Yes | T2-3S, R6W MDM | 2,219.33 |
| Mission Dolores, lot in | Valencia | 12/16/1882 | 554 | None | No | T2S, R5W MDM | 1.78 |
| Mission Dolores, lot in | de Zaldo | 03/24/1856 | 601 | None | No | T2S, R5W MDM | 0.45 |
| Mission Dolores, two tracts at | Allemany | 03/03/1858 | 161 | None | No | T2S, R5W MDM | 8.54 |
| Mission Dolores suerte in | Palomares | 06/01/1870 | 160 | None | No | T2S, R5-6W MDM | 28.41 |
| Mission Dolores suerte in | Bernal | 06/13/1882 | 158 | None | No | T2S, R5W MDM | 5.86 |
| Ojo de Agua de Figueroa | Miranda | 04/28/1877 | 159 | None | No | T2S, R3W MDM | 1.77 |

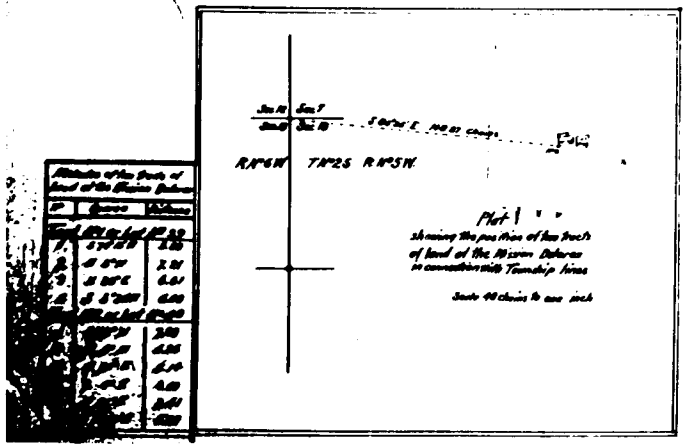
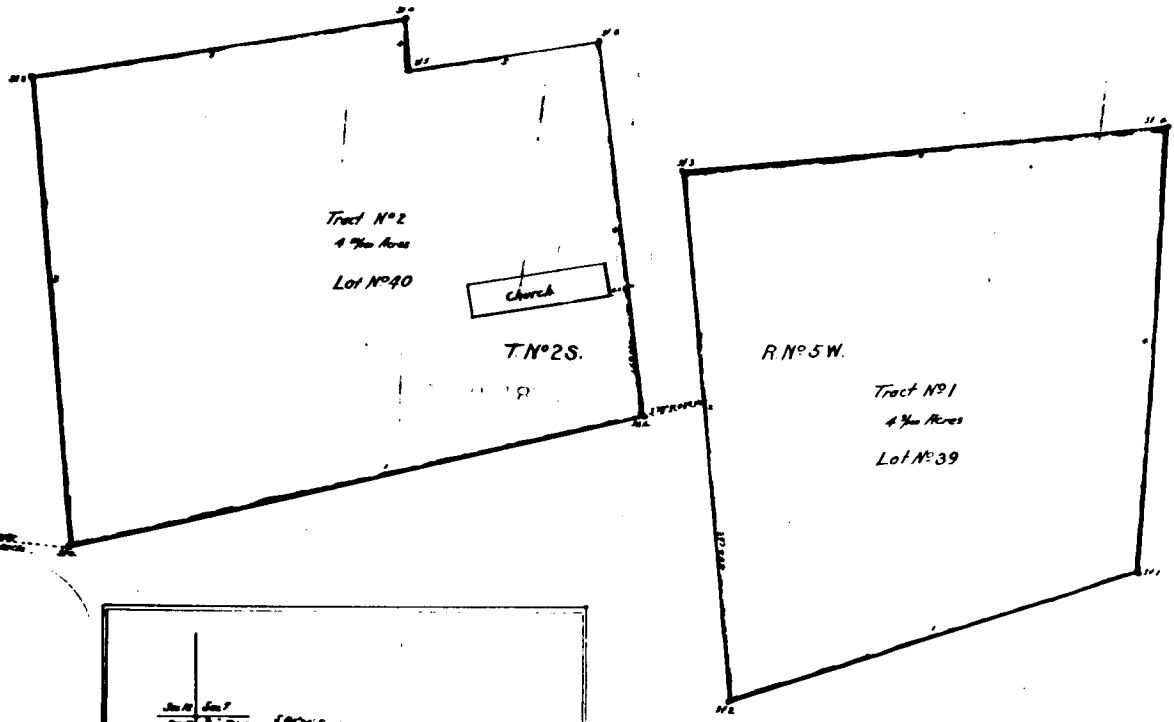
Rancho Grants in California

County Name SAN FRANCISCO

| Grant | Patentee | Patent Date | No. | Watercourse | | Township & Range | Area |
|---------------------------------------|-----------------------|-------------|-----|---|-------------------|---------------------|-----------|
| Rincon de las Salinas y Potrero Viejo | Bernal | 12/31/1857 | 153 | Islais Creek | No | T2-3S, R5W MDM | 4,446.40 |
| San Francisco, pueblo land | City of San Francisco | 06/20/1884 | 155 | San Francisco Bay Pacific Ocean Lobos Creek | Yes Yes Yes | T1-2W, R5-6W MDM | 17,754.36 |
| San Francisco, two lots in | Leese | 03/03/1858 | 162 | None | No | T1S, R5W MDM | 3.38 |
| San Miguel | Noe | 03/30/1857 | 154 | None | No | T2-3S, R5-6W MDM | 4,443.38 |

P. 675A
62

Plot
of two tracts of land
of the
MISSION DOLORES
finally confirmed to
JOSEPH C. ALLEMANY Archbishop
Surveyed under the orders
of the
U.S. SURVEYOR GENERAL
by
C. C. Tracy Depl. Surr.
March 1857
Scale of one chain to the inch



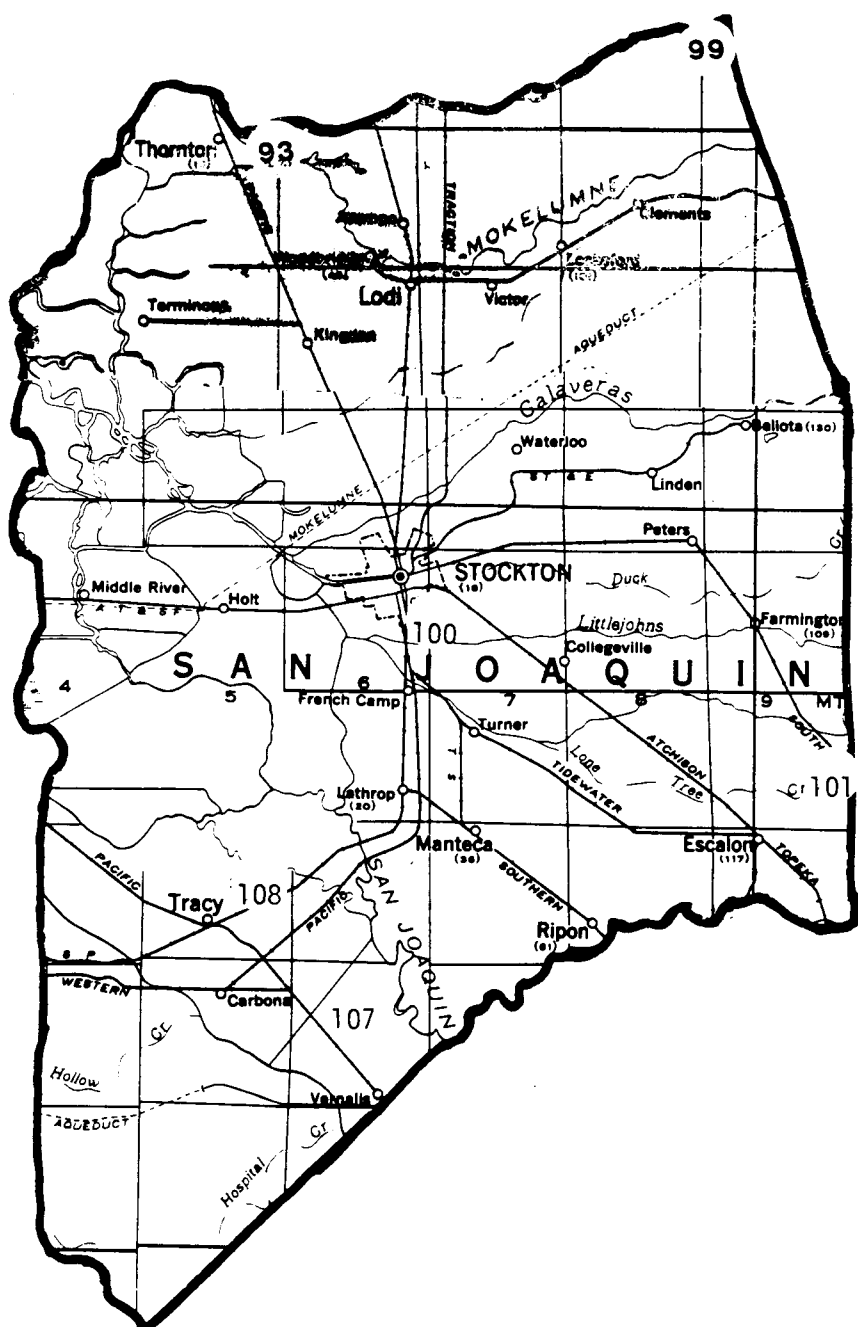
The fieldnotes of two tracts of land of the Mission Dolores,
and from which this Plot has been made out, have been
examined and approved and are on file in this Office.
U. S. Surveyor General's Office
San Francisco California
April 4th 1857

DEPARTMENT OF THE INTERIOR,
General Land Office.
Washington, D. C. April 10th 1857.
I hereby certify that this is a true copy
of the plot of official survey of the lands
to which it relates, on file in this office.

Richard King
Assistant Surveyor General

John C. Hoyt
U. S. Surveyor General California.

Grants of Land in San Joaquin County made by Spanish or Mexican Authorities

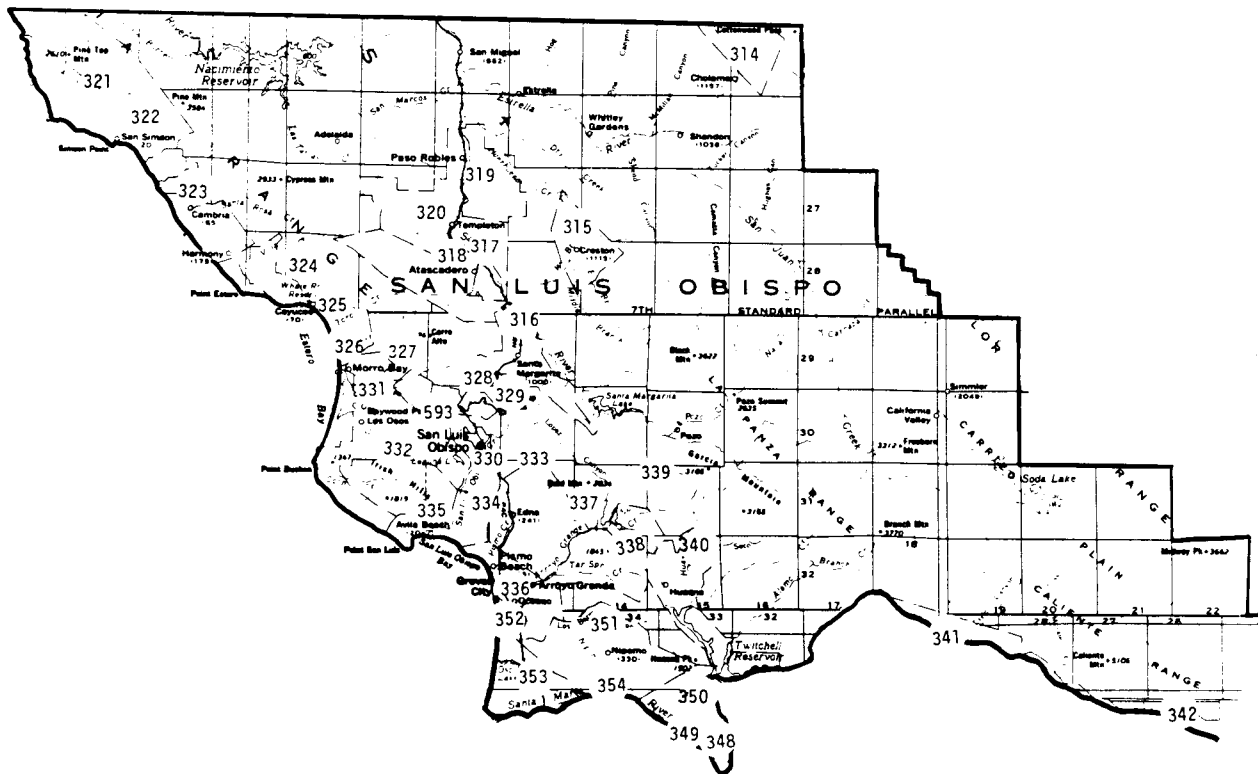


Rancho Grants in California

County Name SAN JOAQUIN

| Grant | Patentee | Patent Date | No. | Watercourse | | Township & Range | Area |
|---------------------------|--------------|-------------|-----|------------------------------------|------------|---|-----------|
| Arroyo Seco | Pico | 08/29/1863 | 99 | Laguna Creek | No | T5-6N, R8-10E MDM | 48,857.52 |
| Campo de los Franceses | Weber | 03/18/1861 | 100 | Calaveras River | Yes | T1-2N, R6-7E T1S, R6-7E MDM | 48,747.03 |
| Pescadero, El | Grimes | 01/18/1858 | 107 | San Joaquin River | Yes | T2S, R6E T3S, R6-7E T4S, R6-8E T5S, R7-8E MDM | 35,446.06 |
| Pescadero, El | Pico & Nagle | 03/10/1865 | 108 | San Joaquin River | Yes | T1-2S, R4-6E MDM | 35,546.39 |
| Sanjon de los Moquelumnos | Chabolla | 05/13/1865 | 93 | Cosumnes River Moquelumne River | Yes Yes | T4N, R5-6E T5-6N, R5-7E T7N, R6E MDM | 35,509.41 |
| Thompson's Rancho | Thompson | 05/18/1858 | 101 | None | No | T1-2S, R9-10E MDM | 35,532.80 |

Grants of Land in San Luis Obispo County made by Spanish or Mexican Authorities



Rancho Grants in California

County Name SAN LUIS OBISPO

| Grant | Patentee | Patent Date | No. | Watercourse | | Township & Range | Area |
|---|---------------|-------------|-----|------------------------------------|------------|---------------------------------------|-----------|
| Arroyo Grande | Branch | 04/10/1867 | 339 | Arroyo Grande | No | T31S, R14-15E MDM | 4,437.29 |
| Asuncion | Estrada | 03/22/1866 | 318 | Salinas River Arroyo Boscadero | Yes Yes | T27-28S, R10-12E T29S, R12E MDM | 39,224.81 |
| Atascadero | Haight | 06/18/1860 | 317 | Atascadero Arroyo | Yes | T28S, R12E MDM | 4,348.23 |
| Bolsa de Chamisal | Burton | 08/27/1867 | 352 | Pacific Ocean Arroyo Temesquito | Yes Yes | T32S, R13E, MDM T11N, R35W, SBM | 14,335.22 |
| Canada de los Osos & Pacheco y Islay | Wilson | 09/23/1869 | 331 | Pacific Ocean Estero Bay | Yes Yes | T30S, R10-12E T31S, R10-12E MDM | 32,430.76 |
| Cholame | White | 04/01/1865 | 314 | Cholame Creek | No | T24-25S, R15-16E MDM | 26,621.82 |
| Chorro, El | Wilson | 03/29/1861 | 328 | Arroyo del Chorro | Yes | T29-30S, R12E MDM | 3,166.99 |
| Corral de Piedra | Villavicencio | 10/29/1867 | 337 | Arroyo Grande | Yes | T31-32S, R12-14E | 30,911.20 |
| Cuyama | Lataillade | 07/20/1877 | 341 | Santa Maria River | No | T12N, R29-30W T11N, R28-30W SBM | 22,193.21 |

Rancho Grants in California

County Name SAN LUIS OBISPO

| Grant | Patentee | Patent Date | No. | Watercourse | | Township & Range | Area |
|------------------------------------|------------|-------------|-----|------------------------------------|------------|---|-----------|
| Cuyama | Lataillade | 01/10/1879 | 342 | Santa Maria River Arroyo Salada | No No | T10N, R24-28W T11N, R27-28W SBM | 48,827.50 |
| Guadalupe | Olivera | 03/01/1870 | 353 | Pacific Ocean | Yes | T9-11N, R35-36W T10N, R34W SBM | 43,681.85 |
| Huasna | Sparks | 01/23/1879 | 340 | Huasna Creek | No | T32S, R14-15E MDM T11N, R33W SBM | 22,152.99 |
| Huer-Huero | Branch | 08/09/1866 | 315 | None | No | T27-28S, R13-14E MDM | 15,684.95 |
| Huerta de Romualdo or El Chorro | Wilson | 04/13/1871 | 330 | Chorro Creek | Yes | T30S, R12E MDM | 117.13 |
| Laguna | Alemanly | 02/04/1859 | 332 | San Luis Creek | No | T30-31S, R12E MDM | 4,157.02 |
| Mission San Luis Obispo | Allemany | 09/02/1859 | 333 | Arroyo San Luis Obispo Creek | Yes | T30S, R12E MDM | 52.72 |
| Moro y Cayucos | McKinley | 01/19/1878 | 325 | Pacific Ocean Arroyo Del Morro | Yes Yes | T28-29S, R10-11E MDM | 8,845.49 |
| Nipoma | Dana | 12/14/1868 | 351 | Arroyo Temettatte | Yes | T11N, R33-35W T12N, R34-35W T13N, R34W, MDM | 37,887.91 |

Rancho Grants in California

County Name SAN LUIS OBISPO

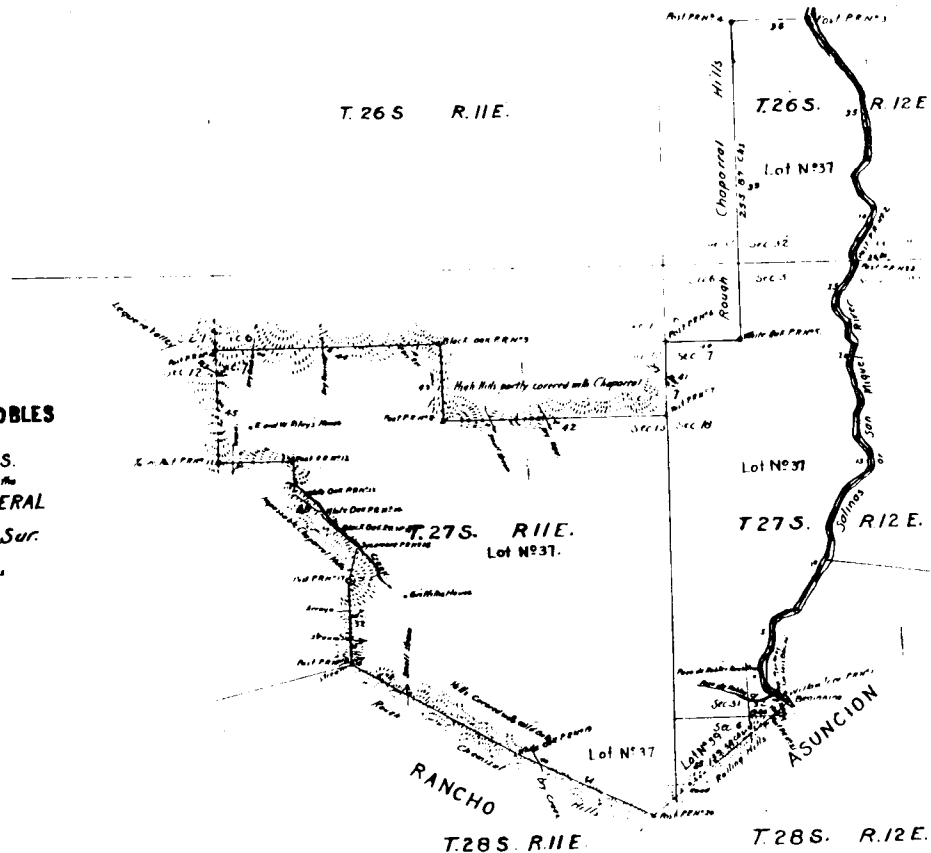
| Grant | Patentee | Patent Date | No. | Watercourse | | Township & Range | Area |
|-------------------------------|---------------|-------------|-----|--|------------------|---|-----------|
| Paso de Robles | Rios | 07/20/1886 | 320 | San Miguel River | Yes | T26S, R12E T27-28S, R11-12E MDM | 25,993.18 |
| Piedra Blanca | Pico | 10/09/1876 | 321 | Pacific Ocean Arroyo del Pinal | Yes Yes | T25-26S, R6-8E T27S, R8E MDM | 48,805.59 |
| Pismo | Sparks | 11/16/1866 | 336 | Pacific Ocean | Yes | T32S, R12-13E MDM T12N, R36W SBM | 8,838.89 |
| Potrero de San Luis Obispo | Boronda | 07/01/1870 | 329 | Arroyo del Chorro | Yes | T30S, R12E MDM | 3,506.33 |
| Punta de la Laguna | Arrellanes | 10/02/1873 | 354 | Guadalupe Lake Santa Maria River | No No | T9-11N, R34-35W SBM | 26,648.42 |
| San Bernardo | Cane | 04/01/1865 | 326 | Pacific Ocean Arroyo del Morro Luigito Creek | Yes Yes No | T29S, R10-11E T30S, R11E MDM | 4,379.42 |
| San Geronimo | Villavicencio | 07/10/1876 | 324 | Pacific Ocean Arroyo Villa | Yes No | T28-29S, R8-10E MDM | 8,893.35 |
| San Luis Obispo Lot near | Bonilla | 08/26/1882 | 593 | Arroyo San Luis | Yes | T30S, R12E MDM | 3.85 |
| San Luisito | Cantua | 05/18/1860 | 327 | Arroyo del Chorro San Luisito Creek | No No | T29-30S, R11-12E MDM | 4,389.56 |

Rancho Grants in California

County Name SAN LUIS OBISPO

| Grant | Patentee | Patent Date | No. | Watercourse | | Township & Range | Area |
|-----------------------|----------|-------------|-----|--|-------------------|--|-----------|
| San Miguelito | Avila | 02/23/1877 | 335 | Pacific Ocean Pecho Creek | Yes Yes | T31-32S, R11-12E MDM | 14,198.20 |
| San Simeon | Gomez | 04/01/1865 | 322 | Pacific Ocean San Simeon Creek Arroyo del Pinole | Yes Yes Yes | T26-27S, R8E MDM | 4,468.81 |
| Santa Fe, Ranchito de | Linares | 08/09/1866 | 334 | None | No | T31S, R12E MDM | 165.76 |
| Santa Manuela | Branch | 08/22/1868 | 338 | Arroyo Grande | Yes | T31S, R14E, T32S, R13-15E MDM | 16,954.83 |
| Santa Margarita | Estrada | 04/09/1861 | 316 | Salinas River Santa Margarita Creek | Yes No | T28-29S, R12-13E T30S, R13-14E MDM | 17,734.94 |
| Santa Rosa | Estrada | 03/18/1865 | 323 | Pacific Ocean Santa Rosa Creek | Yes Yes | T27-28S, R8-9E MDM | 13,183.62 |
| Santa Ysabel | Arce | 05/21/1866 | 319 | Salinas River | Yes | T26-27, R12-13E MDM | 17,774.12 |
| Sisquoc | Hvie | 08/24/1866 | 348 | Sisquoc River | No | T8N, R30-31W T9N, R30-32W T10N, R31-32W SBM | 35,485.90 |
| Suey, Rancho de | Wilson | 08/10/1865 | 350 | Santa Maria River | Yes | T10-11N, R32-34W SBM | 48,834.27 |
| Tepusquet | Cota | 02/23/1871 | 349 | Tepusquet Creek | No | T9-10N, R32-33W SBM | 8,900.75 |

PLAT
of the
RANCHO PASO DE ROBLES
finally confirmed to
PETRONILLO RIOS.
Surveyed under instructions from the
U.S. SURVEYOR GENERAL
by
Brice M. Henry, Dep. Sur.
August, 1859
Containing 25,993 7/100 Acres
Scale, 80 Chs to 1 inch
North as of 36 East.



Boundaries

| Course | Dist | Course | Dist |
|--------|--------|--------|--------|
| 1 | N 11 E | 23 | N 35 E |
| 2 | S 20 | 24 | N 35 E |
| 3 | N 75 E | 25 | N 35 E |
| 4 | N 75 E | 26 | N 35 E |
| 5 | N 75 E | 27 | N 35 E |
| 6 | N 75 E | 28 | N 35 E |
| 7 | N 75 E | 29 | N 35 E |
| 8 | N 75 E | 30 | N 35 E |
| 9 | N 75 E | 31 | N 35 E |
| 10 | N 75 E | 32 | N 35 E |
| 11 | N 75 E | 33 | N 35 E |
| 12 | N 75 E | 34 | N 35 E |
| 13 | N 75 E | 35 | N 35 E |
| 14 | N 75 E | 36 | N 35 E |
| 15 | N 75 E | 37 | N 35 E |
| 16 | N 75 E | 38 | N 35 E |
| 17 | N 75 E | 39 | N 35 E |
| 18 | N 75 E | 40 | N 35 E |
| 19 | N 75 E | 41 | N 35 E |
| 20 | N 75 E | 42 | N 35 E |
| 21 | N 75 E | 43 | N 35 E |
| 22 | N 75 E | 44 | N 35 E |
| 23 | N 75 E | 45 | N 35 E |
| 24 | N 75 E | 46 | N 35 E |
| 25 | N 75 E | 47 | N 35 E |
| 26 | N 75 E | 48 | N 35 E |
| 27 | N 75 E | 49 | N 35 E |
| 28 | N 75 E | 50 | N 35 E |

Note: A notice of the approval of this Plat of Survey has been published in accordance with the Act of Congress of June 14th 1850 in the Los Angeles Star the first publication thereof being on the 25th of August, and the last on the 15th of September 1859 and in the three papers around the bend, being the Santa Barbara Gazette the first publication thereof being on the 30th of August, and the last on the 20th of September 1859. This Plat has remained in this Office subject to inspection from the date of the approval thereof.

J. W. Mendeville
U.S. Survey Gen'l Cal

The field notes of the Rancho Paso de Robles from which this Plat has been made have been examined and approved and are on file in this office.
U.S. Surveyor General's Office
San Francisco California
July 12th 1860
J. W. Mendeville
U.S. Survey Gen'l Cal

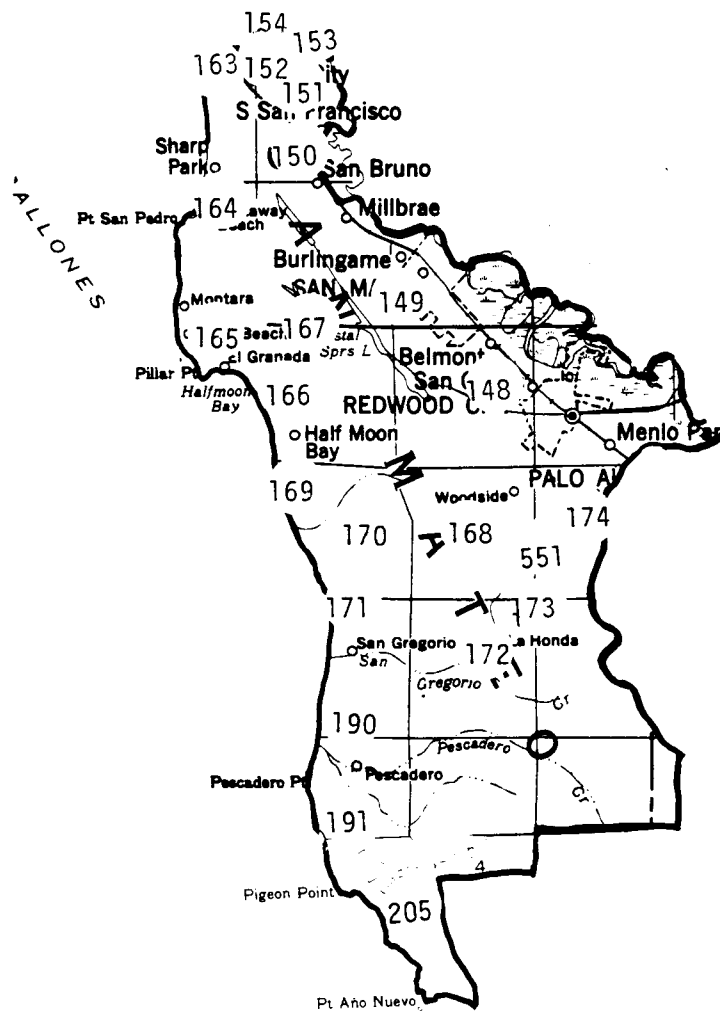
DEPARTMENT OF THE INTERIOR,
GENERAL LAND OFFICE,
Washington, D. C. 22 1860
I hereby certify that this is a true and correct copy of the plat of the Rancho Paso de Robles as shown to me in the office.

[Signature]
U.S. Survey Gen'l Cal

A full true and correct Copy of the Original Plat on file in this Office
U.S. Survey General's Office
San Francisco, California
January 4th 1862

E. F. Beale
U.S. Survey Gen'l Cal

Grants of Land in San Mateo County made by Spanish or Mexican Authorities



Rancho Grants in California

County Name SAN MATEO

| Grant | Patentee | Patent Date | No. | Watercourse | | Township & Range | Area |
|---|--------------------|-------------|-----|--|-------------------|---------------------------------|-----------|
| Arroyo de la Pilarcitos or Miramontes | Miramontes | 07/21/1882 | 169 | Pacific Ocean Arroyo de los Pilarcitos Deep Gulch | Yes Yes Yes | T5-6S, R5W MDM | 4,424.12 |
| Buri Buri | Sanchez | 10/17/1872 | 150 | San Francisco Bay | Yes | T3S, R5-6W T4S, R5W MDM | 14,639.19 |
| Butano | Rodriquez | 04/30/1866 | 191 | Pacific Ocean Arroyo del los Frijoles Butano Creek | Yes Yes No | T8S, R4-5W MDM | 4,438.67 |
| Canada de Guadalupe la Visitacion y Rodeo Viejo | Payson | 12/15/1865 | 151 | None | No | T2-3S, R5W MDM | 5,473.47 |
| Canada de Guadalupe y Rodeo Viejo | Pierce | 09/22/1865 | 152 | San Francisco Bay | Yes | T2-3S, R5W MDM | 942.93 |
| Canada de Remundo | Greer & Coppinger | 07/19/1859 | 168 | Arroyo Alameiqua | Yes | T5S, R4-5W T6S, R3-4W MDM | 12,545.10 |
| Canada de Verde y Arroyo de la Purisima | Alviso | 12/15/1865 | 170 | Pacific Ocean Tunitas Creek Purisima Creek | Yes Yes Yes | T6S, R4-5W T7S, R5W MDM | 8,905.58 |
| Canada del Corte Madera | Thurn & Carpentier | 06/13/1882 | 551 | Alambique Creek San Francisquito Creek Corte de Madera Creek | Yes Yes No | T6S, R3-4W T7S, R3W MDM | 3,565.91 |

Rancho Grants in California

County Name SAN MATEO

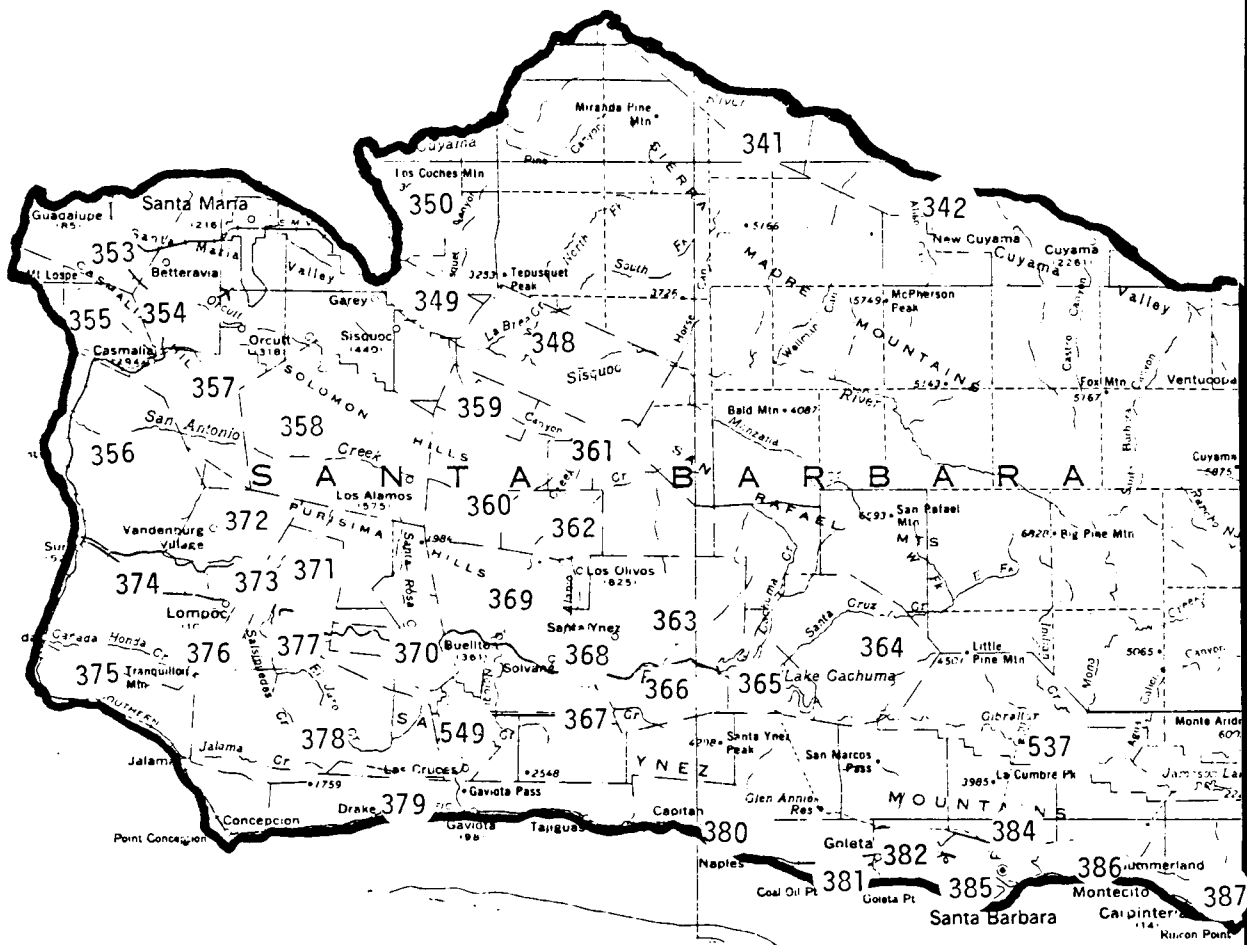
| Grant | Patentee | Patent Date | No. | Watercourse | | Township & Range | Area |
|--------------------------------------|-----------|-------------|-----|---|-------------------|---|-----------|
| Corral de Tierra | Palomeres | 04/07/1866 | 165 | Pacific Ocean Arroyo de en Medio | Yes Yes | T4-5S, R5-6W MDM | 7,766.35 |
| Corral de Tierra | Vasquez | 01/06/1873 | 166 | Half Moon Bay Arroyo de los Pilacitos Arroyo de en Medio | Yes Yes Yes | T5S, R5-6W MDM | 4,436.18 |
| Corte de Madera, El | Martinez | 06/19/1858 | 173 | Arroyo Alembique San Francisquito Creek | Yes Yes | T6-7S, R3-4W MDM | 13,316.05 |
| Feliz | Feliz | 06/21/1873 | 167 | Lake Raymundo Laguna Creek | No No | T4S, R5W T5S, R4-5W MDM | 4,448.27 |
| Laguna de la Merced | Haro | 09/10/1872 | 163 | Lake Merced | Yes | T2-3S, R6W MDM | 2,219.33 |
| Pulgas, La | Arguello | 10/02/1857 | 148 | San Francisco Bay Arroyo San Mateo Arroyo de San Francisquito | Yes Yes Yes | T4S, R4W T5S, R2-5W T6S, R3-5W MDM | 35,240.47 |
| Punta del Ano Nuevo | Castro | 12/03/1857 | 205 | Pacific Ocean Butano Creek | Yes No | T8-9S, R4-5W MDM | 17,753.15 |
| Rincon de la Salinas y Potrero Viejo | Bernal | 12/31/1857 | 153 | Islais Creek | No | T2-3S, R5W MDM | 4,446.40 |
| San Antonio or Pescadero | Gonzales | 06/07/1866 | 190 | Pacific Ocean Pompanio Creek Butano Creek | Yes Yes Yes | T7-8S, R5W MDM | 3,282.32 |

Rancho Grants in California

County Name SAN MATEO

| Grant | Patentee | Patent Date | No. | Watercourse | | Township & Range | Area |
|------------------|-----------|-------------|-----|--|-------------------|---------------------|-----------|
| San Gregorio | Rodriquez | 02/19/1861 | 171 | Tunitas Creek San Gregorio Creek Pacific Ocean | Yes Yes Yes | T6-7S, R4-5W MDM | 13,344.15 |
| San Gregorio | Castro | 02/19/1861 | 172 | San Gregorio Creek | Yes | T6-7S, R4W MDM | 4,439.31 |
| San Mateo | Howard | 11/18/1857 | 149 | San Francisco Bay San Mateo Creek | Yes Yes | T4-5S, R4-5W MDM | 6,438.80 |
| San Miguel | Noe | 03/30/1857 | 154 | Laguna Honda | No | T2-3S, R5-6W MDM | 4,443.38 |
| San Pedro | Sanchez | 11/08/1870 | 164 | Pacific Ocean San Pedro Creek | Yes No | T3-4S, R5-6W MDM | 8,926.46 |
| San Francisquito | Rodriquez | 06/08/1868 | 174 | San Francisquito Creek | Yes | T5-6S, R3W MDM | 1,471.00 |


Grants of Land in Santa Barbara County made by Spanish or Mexican Authorities



San Miguel Is.



Santa Rosa Is.



Santa Cruz Is.

Rancho Grants in California

County Name SANTA BARBARA

| Grant | Patentee | Patent Date | No. | Watercourse | | Township & Range | Area |
|--|------------|-------------|-----|------------------|-----|--------------------------------------|-----------|
| Alamos, Los | Guerra | 09/12/1872 | 358 | None | No | T7-9N, R32-34W SBM | 48,803.38 |
| Canada de Salsipuedes | Keyes | 02/18/1874 | 377 | Santa Ynez River | Yes | T6N, R33-34W T7N, R34W SBM | 6,656.21 |
| Canada del Corral | Ortega | 05/30/1866 | 380 | Pacific Ocean | Yes | T5N, R30W SBM | 8,875.76 |
| Canada de los Pinos or College Rancho | Aleman | 02/28/1861 | 363 | Santa Ynez River | Yes | T7N, R29-31W T6N, R29-31W SBM | 35,499.37 |
| Casmalia | Olivera | 07/30/1863 | 355 | Pacific Ocean | Yes | T9N, R35-36W SBM | 8,841.21 |
| Corral de Quati | Lataillade | 08/07/1876 | 362 | None | No | T7-8N, R31W SBM | 13,322.29 |
| Cruces, Las | Cordero | 07/07/1883 | 549 | None | No | T15-16N, R32W SBM | 8,512.81 |
| Dos Pueblos, Los | Den | 02/23/1877 | 381 | Pacific Ocean | Yes | T4-5N, R28-30W SBM | 15,534.76 |
| Goleta, La | Hill | 03/10/1865 | 382 | Pacific Ocean | Yes | T4N, R18W SBM | 4,426.10 |
| Guadalupe | Olivera | 03/01/1870 | 353 | Pacific Ocean | Yes | T9-11N, R35-36W T10N, R34W SBM | 43,681.85 |

Rancho Grants in California

County Name SANTA BARBARA

| Grant | Patentee | Patent Date | No. | Watercourse | | Township & Range | Area |
|---------------------------|------------|-------------|-----|--|------------|--|-----------|
| Island of Santa Cruz | Castillero | 03/21/1867 | 404 | Pacific Ocean Santa Barbara Channel | Yes Yes | T1S, R25-29W T2S, R25-29W SBM | 52,670.33 |
| Island of Santa Rosa | Jones | 10/03/1871 | 405 | Pacific Ocean Santa Barbara Channel | Yes Yes | T1S, R30-31W T2-3S, R29-32W SBM | 62,696.49 |
| Jesus Maria | Burton | 09/07/1871 | 356 | Pacific Ocean Santa Ynez River | Yes Yes | T7N, R34-35W T8N, R34-36W T9N, R35W SBM | 42,184.93 |
| Laguna, La | Gutierrez | 05/17/1867 | 360 | None | No | T7-8N, R30-32W SBM | 48,703.91 |
| Lomas de la Purification | Yansens | 04/18/1871 | 366 | Santa Ynez River | Yes | T5N, R30W T6N, R29-31W SBM | 13,341.38 |
| Lompoc | Carillo | 11/03/1873 | 374 | Santa Ynez River Pacific Ocean | Yes Yes | T6-7N, R34-35W SBM | 42,085.44 |
| Mission la Purisima | Malo | 10/12/1882 | 372 | Santa Ynez | Yes | T8N, R33-34W T7N, R33-35W SBM | 14,749.53 |
| Mission Purisima de la | Allemany | 01/24/1874 | 373 | None | No | T7N, R34W SBM | 14.04 |
| Mission Santa Barbara | Allemany | 03/18/1865 | 384 | None | No | T4N, R27-28W SBM | 283.13 |

Rancho Grants in California

County Name SANTA BARBARA

| Grant | Patentee | Patent Date | No. | Watercourse | | Township & Range | Area |
|------------------------------|-----------|-------------|-----|-------------------------------------|------------|--|-----------|
| Mission Santa Ynez | Allemany | 05/23/1862 | 368 | None | No | T6-7N, R31W SBM | 17.37 |
| Mission Vieja de la Purisima | Carillo | 11/07/1873 | 376 | Santa Ynez River | No | T6-7N, R34W SBM | 4,413.81 |
| Nojoqui | Carillo | 09/11/1869 | 367 | Santa Ynez River Gyote Creet | Yes Yes | T5N, R31W T6N, R30-31W SBM | 13,284.50 |
| Nuestra Senora del Refugio | Ortega | 07/28/1866 | 379 | Pacific Ocean | Yes | T4N, R33-34W T5N, R30-34W SBM | 26,529.30 |
| Positas (Las) y La Calera | Jones | 06/10/1870 | 385 | Pacific Ocean | Yes | T4N, R27-28W SBM | 3,281.70 |
| Prietos (Los) y Najalayegua | Dominquez | 02/19/1875 | 537 | Santa Ynez River | No | T5N, R25-28W T6N, R26-28W SBM | 48,728.67 |
| Punta de la Concepcion | Carillo | 07/30/1863 | 375 | Pacific Ocean | Yes | T4N, R34W T5N, R34-35W T6N, R34-36W SBM | 24,992.04 |
| Punta de la Laguna | Arrelanes | 10/02/1873 | 354 | Guadalupe Lake Santa Maria River | No No | T9-11N, R34-35W SBM | 26,648.42 |

Rancho Grants in California

County Name SANTA BARBARA

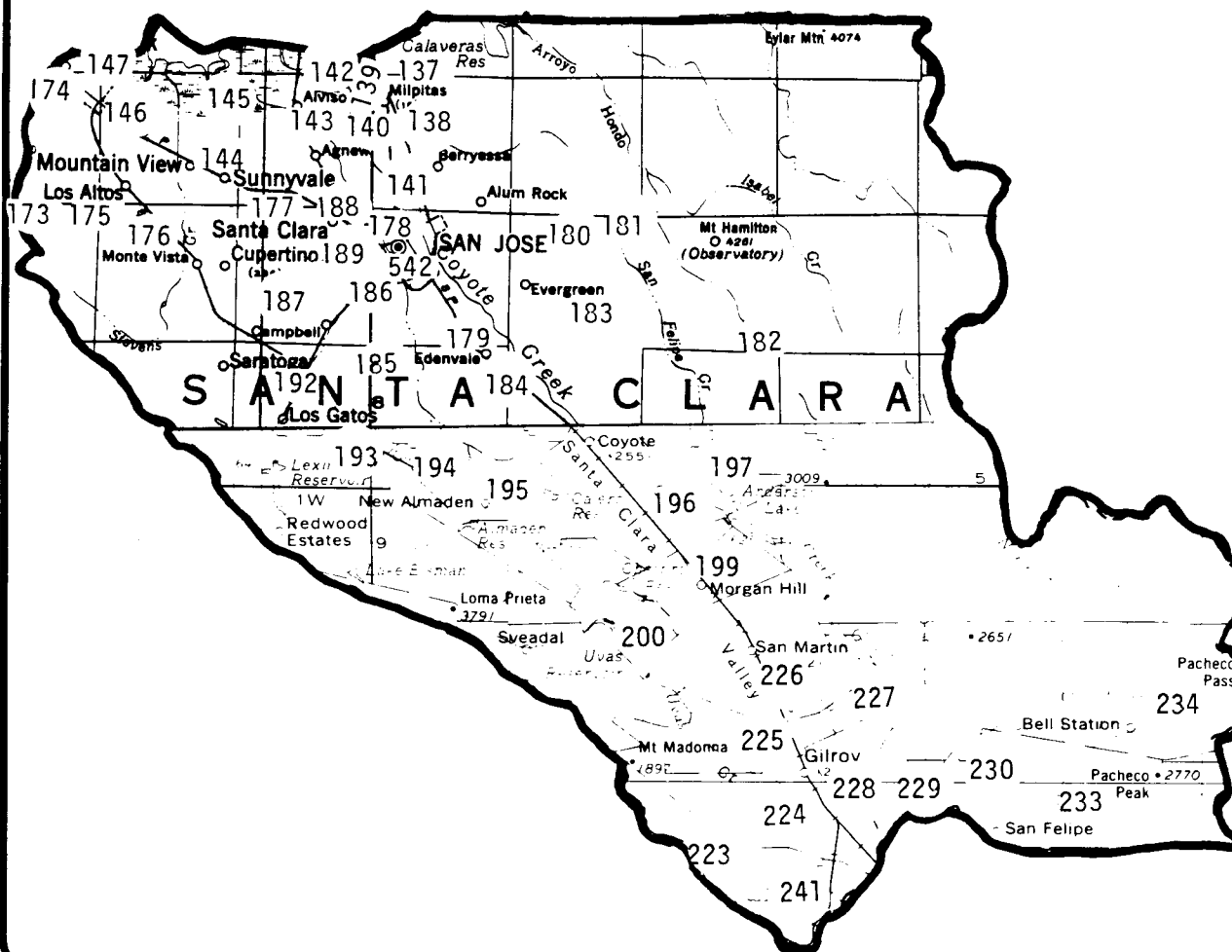
| Grant | Patentee | Patent Date | No. | Watercourse | | Township & Range | Area |
|----------------------|--------------------------|-------------|-----|--|------------------|---|-----------|
| Rincon, El | Arrelanes | 11/22/1872 | 387 | Pacific Ocean Arroyo del Alama | Yes Yes | T3N, R25W T4N, R24-25W SBM | 4,459.63 |
| San Carlos de Jonata | Carillo | 12/02/1872 | 369 | Santa Ynez River | Yes | T6-7N, R31-32W SBM | 26,634.31 |
| San Julian | Noriega | 09/29/1873 | 378 | None | No | T5-6N, R32-34W SBM | 48,221.68 |
| San Marcos | Den | 09/06/1869 | 364 | None | No | T5N, R28-29W T6N, R27-29W T7N, R28-29W SBM | 35,573.10 |
| Santa Barbara Pueblo | City of Santa Barbara | 05/31/1872 | 386 | Pacific Ocean Arroyo de los Ortegas Arroyo | Yes No Yes | T4N, R25-28W SBM | 17,826.17 |
| Santa Rita | Malo | 06/25/1875 | 371 | Santa Ynez River | Yes | T6-7N, R33-34W SBM | 13,316.05 |
| Santa Rosa | Cota | 04/30/1872 | 370 | Santa Ynez River | No | T6-7N, R32-33W SBM | 15,525.55 |
| Sisquoc | Huie | 08/24/1866 | 348 | Sisquoc River | No | T8N, R30-31W T9N, R30-32W SBM | 35,485.90 |
| Suey, Rancho de | Wilson | 08/10/1865 | 350 | Santa Maria River | Yes | T10-11N, R32-34W SBM | 48,834.27 |

Rancho Grants in California

County Name SANTA BARBARA

| Grant | Patentee | Patent Date | No. | Watercourse | | Township & Range | Area |
|-------------------------------|------------|-------------|-----|------------------------------------|-----------|---------------------------------------|-----------|
| Tepusquet | Cota | 02/23/1871 | 349 | Santa Maria Creek Tepusquet | Yes No | T9-10N, R32-33W SBM | 8,900.75 |
| Tequepis | Villa | 07/24/1869 | 365 | Santa Ynez River | Yes | T5-6N, R29W SBM | 8,919.00 |
| Tinaquaic | Foxen | 06/28/1872 | 359 | None | No | T8-9N, R31-32W SBM | 8,874.60 |
| Todos Santos y San Antonio | Hartnell | 12/20/1876 | 357 | None | No | T8-9N, R34-35W SBM | 20,772.17 |
| Zaca, La | Lataillade | 08/23/1876 | 361 | None | No | T8N, R31W SBM | 4,458.10 |
| Cuyama | Lataillade | 07/20/1877 | 341 | Santa Maria River | No | T12N, R29-30W T11N, R28-30W SBM | 22,193.21 |
| Cuyama | Lataillade | 01/10/1879 | 342 | Santa Maria River Arroyo Salada | No No | T10N, R24-28W T11N, R27-28W SBM | 48,827.50 |

Grants of Land in Santa Clara County made by Spanish or Mexican Authorities



Rancho Grants in California

County Name SANTA CLARA

| Grant | Patentee | Patent Date | No. | Watercourse | | Township & Range | Area |
|-----------------------------------|----------------------|-------------|------|---|------------|-------------------------------|-----------|
| Animas, Las | Sanchez | 03/15/1873 | 224 | Carnedero Creek Pescadero Creek | Yes No | T10-11S, R2-4E MDM | 26,518.68 |
| Ausaymas y San Felipe | Pacheco | 04/18/1859 | 2338 | Tequisquite Slough | Yes | T10-12S, R5-6E MDM | 35,504.34 |
| Canada de los Capitancillos | Guadalupe Mining Co. | 09/20/1871 | 193 | Arroyo Seco | Yes | T8S, R1E T8S, R1W MDM | 1,109.67 |
| Canada de Pala | Bernal | 03/09/1863 | 181 | Arroyo Honda | No | T6-7S, R2-3E MDM | 15,714.10 |
| Canada de San Felipe y Las Animas | Weber | 08/09/1866 | 197 | None | No | T8S, R2-3E T9S, R3E MDM | 8,787.80 |
| Capitancillos, Los | Fossat | 02/08/1865 | 194 | Alamitos Creek Arroyo de los Capitancillos | Yes No | T8-9S, R1E MDM | 3,360.48 |
| Coches, Los | Sunol | 12/31/1857 | 186 | Arroyo de los Gatos Rio del Guadalupe | Yes Yes | T7S, R1E T7S, R1W MDM | 2,219.34 |
| Corte de Madera, El | Martinez | 06/19/1858 | 173 | San Francisquito Creek Arroyo Alembique | Yes Yes | T6-7S, R3-4W MDM | 13,316.05 |
| Embarcadero de Santa Clara | Bernal | 10/28/1936 | 142 | Guadalupe River | Yes | T6S, R1W MDM | 196.25 |

Rancho Grants in California

County Name SANTA CLARA

| Grant | Patentee | Patent Date | No. | Watercourse | | Township & Range | Area |
|--------------------------|------------------|-------------|-----|---|------------------|--------------------------------|-----------|
| Huecos, Los | Roland & Hornsby | 05/13/1876 | 182 | None | No | T7-8S, R2-4E MDM | 39,950.92 |
| Juristac | Sargent | 11/13/1871 | 241 | Pajaro River Pescadero Creek | Yes Yes | T11-12S, R3-4E MDM | 4,540.44 |
| Laguna Seca | Bull | 11/24/1865 | 196 | Coyote Creek | No | T8-9S, R3E MDM | 20,051.54 |
| Milpitas | Alviso | 06/30/1871 | 138 | Penitencia Creek Milpitas Creek | Yes No | T6S, R1E MDM | 4,457.66 |
| Mission Santa Clara | Allemany | 03/03/1858 | 188 | None | No | T7S, R1W MDM | 19.95 |
| Ojo de Agua de la Coche | Murphy | 01/04/1860 | 199 | Arroyo de la Llagas | Yes | T9S, R2-4E T10S, R3E MDM | 8,927.10 |
| Pala | White | 10/08/1866 | 180 | Arroyo Aguage | Yes | T6S, R1E T7S, R1-2E MDM | 4,454.08 |
| Pastoria de las Borregas | Murphy | 12/15/1865 | 144 | None | No | T6S, R1-2W MDM | 4,894.35 |
| Pastoria de las Borregas | Castro | 09/17/1881 | 144 | None | No | T6S, R1-2W MDM | 4,172.13 |
| Polka, La | Murphy | 03/03/1860 | 227 | Coyote Creek Arroyo de los Llagos Alamies Creek | No Yes Yes | T10S, R4E MDM | 4,166.78 |

Rancho Grants in California

County Name SANTA CLARA

| Grant | Patentee | Patent Date | No. | Watercourse | | Township & Range | Area |
|----------------------------|-----------|-------------|-----|--|------------------|---------------------------------|-----------|
| Posolmi | Vnigo | 01/18/1881 | 145 | Bay of San Francisco | Yes | T6S, R2W MDM | 1,695.90 |
| Potrero de Santa Clara | Stockton | 12/30/1861 | 178 | Guadalupe River | Yes | T6-7S, R1E, 1W MDM | 1,939.03 |
| Pueblo, lot #6 | Chaboya | 06/21/1876 | 542 | None | No | T7S, R1E MDM | 366.29 |
| Purissima (La) Concepcion | Briones | 08/15/1871 | 175 | Arroyo San Antonio Arroyo de las Yegues Matadero Creek | Yes Yes No | T6-7S, R2-3W MDM | 4,438.94 |
| Quito | Alviso | 05/14/1866 | 187 | Arroyo San Tomas Aquinas | Yes | T7-8S, R1-2W MDM | 13,309.85 |
| Rincon de San Francisquito | Robles | 02/29/1868 | 146 | San Francisco Bay | No | T5S, R2W T6S, R2-3W MDM | 8,418.21 |
| Rincon de los Esteros | Alviso | 07/29/1872 | 141 | Guadalupe River Arroyo de Coyote | Yes Yes | T6S, R1W MDM | 2,200.19 |
| Rincon de los Esteros | Berreyesa | 07/26/1873 | 140 | Guadalupe River Arroyo de Coyote | Yes Yes | T6S, R1W MDM | 1,844.54 |
| Rincon de los Esteros | White | 05/23/1862 | 139 | Arroyo de Coyote Arroyo de la Penetencia | Yes Yes | T5S, R1W T6S, R1E, 1W MDM | 2,308.17 |

Rancho Grants in California

County Name SANTA CLARA

| Grant | Patentee | Patent Date | No. | Watercourse | | Township & Range | Area |
|--|---------------------|-------------|-----|------------------------|-----|---|-----------|
| Rinconada de los Gatos | Hernandez & Peralta | 03/19/1860 | 192 | Arroyo de San Tomas | Yes | T7-8S, R1W MDM | 6,631.44 |
| | | | | Aquinas | No | | |
| Rinconada del Arroyo de San Francisquito | Mesa | 07/26/1872 | 147 | San Francisquito Creek | Yes | T5-6S, R2-3W MDM | 2,229.34 |
| | | | | | | | |
| Salsipuedes | Blair | 03/02/1861 | 223 | Pajaro River | Yes | T10S, R2E T11-12S, R2-3E MDM | 31,201.37 |
| | | | | Pescadero Creek | Yes | | |
| San Antonio | Mesa | 08/06/1866 | 176 | Cupertino Creek | Yes | T6S, R2W T7S, R2-3W MDM | 898.41 |
| | | | | San Antonio Creek | Yes | | |
| San Antonio, part of | Dana | 12/18/1857 | 176 | Cupertino Creek | Yes | T6S, R2W T7S, R2-3W MDM | 3,541.89 |
| | | | | San Antonio Creek | Yes | | |
| San Francisco de las Llagos | Murphy | 03/19/1868 | 226 | Arroyo de los Llagos | No | T9-10S, R3-4E MDM | 22,283.24 |
| San Francisquito | Rodriquez | 06/08/1868 | 174 | San Francisquito | Yes | T5-6S, R3W MDM | 1,471.00 |
| San Jose pueblo lands | City of San Jose | 07/04/1884 | 179 | Guadalupe River | No | T5S, R1W, 1E T6S, R1W, 1-2E T7-8S, R1W, 11-3E T9S, R1W, 1-4E T10S, R2-4E, MDM | 55,891.77 |
| | | | | Coyote Creek | No | | |

Rancho Grants in California

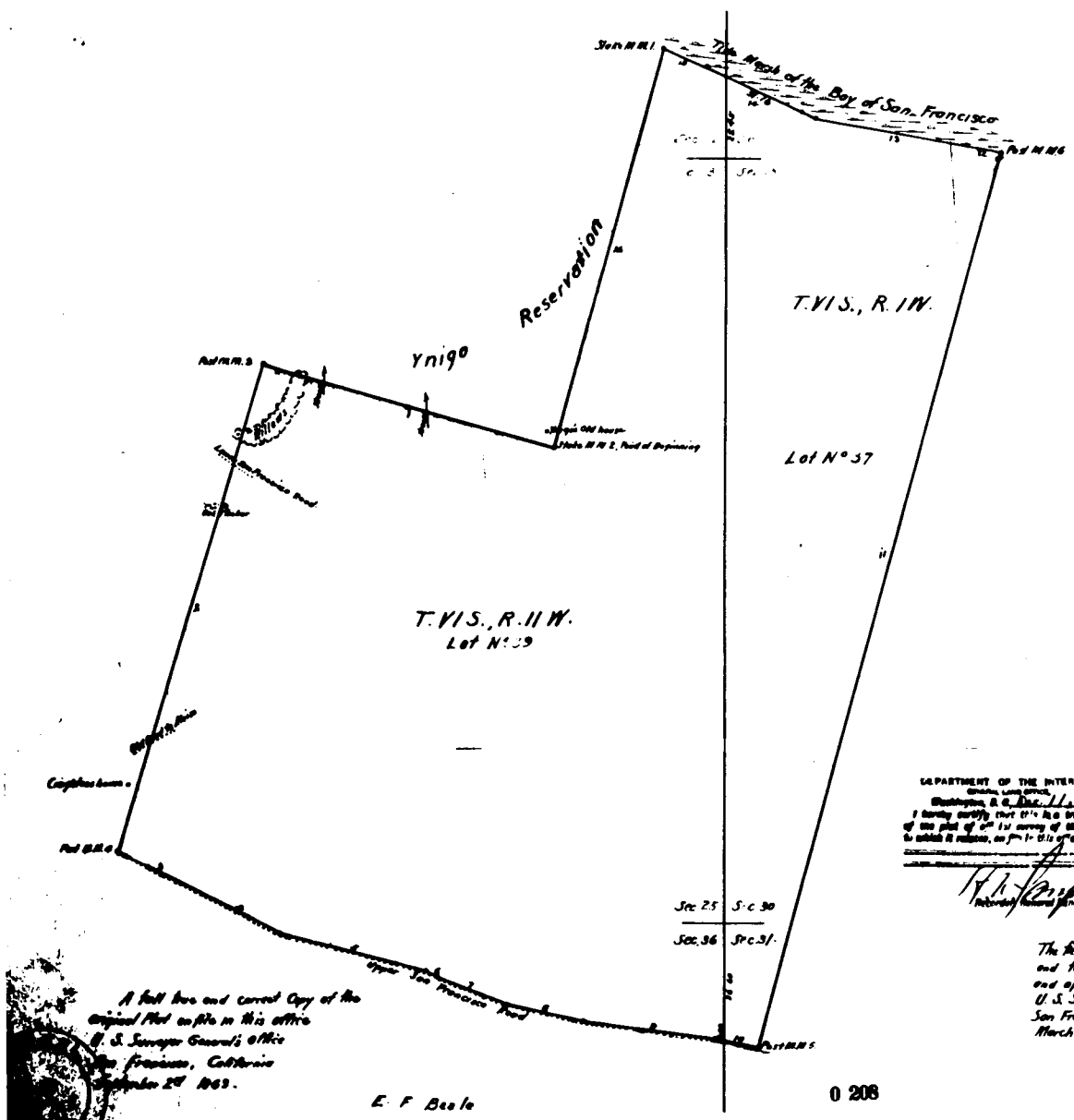
County Name SANTA CLARA

| Grant | Patentee | Patent Date | No. | Watercourse | | Township & Range | Area |
|---------------------------------|-----------|-------------|-----|--|-------------------|---------------------------------|-----------|
| San Juan Bautista | Narvaez | 12/01/1865 | 185 | Arroyo de los Capitancillos Arroyo de los Gatos Arroyo Seco de Guadalupe | Yes Yes Yes | T7-8S, R1E, 1W MDM | 8,879.54 |
| San Luis Gonzaga | Pacheco | 05/16/1871 | 234 | None | No | T10S, R7-8E MDM | 48,821.43 |
| San Vicente | Berreyesa | 06/24/1868 | 195 | Arroyo de los Alamitos Arroyo Seco | Yes No | T8-9S, R1-2E MDM | 4,438.36 |
| San Ysidro | Gilroy | 09/27/1867 | 228 | Arroyo Alarnias Arroyo de las Llogos | Yes No | T10-11S, R4E MDM | 4,460.67 |
| San Ysidro | Ortega | 10/22/1868 | 229 | Laguna Pajaro River | Yes No | T10-11S, R4E MDM | 4,438.65 |
| Santa Clara, tract near | Enright | 05/01/1866 | 177 | None | No | T6-7S, R1W MDM | 702.14 |
| Santa Clara, two tracts near | Bennett | 07/19/1871 | 189 | None | No | T7S, R1W MDM | 358.51 |
| Solis | Castro | 01/18/1859 | 225 | Carnadero Creek | No | T10S, R2-3E T11S, R3E MDM | 8,875.46 |
| Tularcitos, Las | Higuera | 07/08/1870 | 137 | Calera Creek Arroyo de la Penetencia Arroyo de los Cochcs | Yes Yes No | T5S, R1E T6S, R1W, 1E MDM | 4,394.35 |

Rancho Grants in California

County Name SANTA CLARA

| Grant | Patentee | Patent Date | No. | Watercourse | | Township & Range | Area |
|-------------------------|----------|-------------|-----|--|------------|---------------------------------|-----------|
| Ulistac | Hoppe | 10/12/1868 | 143 | Sanjon Creek Guadalupe River | Yes Yes | T6S, R1W MDM | 2,217.09 |
| Uvas, Las | Murphy | 02/18/1860 | 200 | Arroyo de las Sierras de las Llagos Arroyo Carnadero | Yes No | T9-10S, R2-3E MDM | 11,079.93 |
| Yerba Buena, or Socayre | Chaboya | 01/03/1859 | 183 | Coyote Creek | Yes | T7S, R1-3E T8S, R2-3E MDM | 24,342.64 |
| Santa Teresa | Bernal | 03/08/1867 | 184 | Coyote River | Yes | T7-8S, R1-2E MDM | 9,647.13 |
| Llano del Tequisquito | Sanchez | 12/29/1971 | 230 | Pajaro River Tequisquito Creek | Yes Yes | T11-12S, R4-5E MDM | 16,016.30 |



PLAT
of a Part of the
RANCHO PASTORA de los BORRERAS
finally confirmed to
Martin Murphy, Jr.
Surveyed under instructions from the
U.S. SURVEYOR GENERAL
by
C. C. Tracy, Dep. Sur.
May 1857
Containing 4894 1/2 Acres
Scale 20 Chs / inch
Made 1858

Boundaries

| Course | Dist. |
|--------------------|--------|
| 1. N 10° 21' 30" E | 20.00 |
| 2. S 16° 10' W | 119.00 |
| 3. S 67° 2' E | 10.97 |
| 4. S 67° 2' E | 20.00 |
| 5. S 75° 2' E | 47.52 |
| 6. S 67° 2' E | 4.87 |
| 7. S 67° 2' E | 24.00 |
| 8. S 77° 2' E | 10.00 |
| 9. S 67° 2' E | 42.00 |
| 10. S 75° 2' E | 18.70 |
| 11. N 87° 30' W | 100.00 |
| 12. S 67° 2' E | 10.00 |
| 13. S 67° 2' E | 46.60 |
| 14. S 67° 2' E | 24.00 |
| 15. S 67° 2' E | 16.00 |
| 16. S 67° 2' E | 100.00 |

DEPARTMENT OF THE INTERIOR,
General Land Office,
Washington, D. C. Dec. 15, 1862.
I hereby certify that this is a true copy
of the plat of a 1/4 section of the land
to which it relates, as first surveyed.

C. C. Tracy
Individual General Land Office.

Approved December 15th 1862
Ogden Hoffman
Dist. Judge

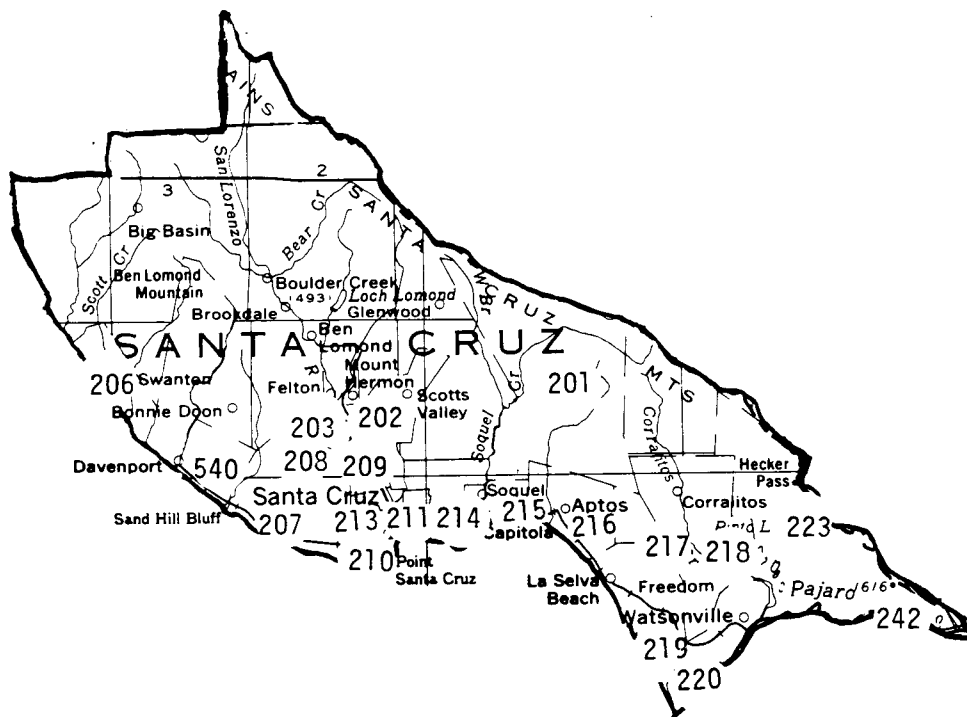
The field notes of a part of the Rancho "Pastora de los Borreras"
and from which this Plat has been made out, have been examined
and approved, and are on file in this office.
U. S. Surveyor General's Office
San Francisco, California
March 26th 1858

J. H. Mandeville
U. S. Surveyor Genl. Cal.

A full true and correct Copy of the
original Plat on file in this office
U. S. Surveyor General's Office
San Francisco, California
September 27 1863.

E. F. Beale
U. S. Survey Genl. Cal.

Grants of Land in Santa Cruz County made by Spanish or Mexican Authorities



Rancho Grants in California

County Name SANTA CRUZ

| Grant | Patentee | Patent Date | No. | Watercourse | | Township & Range | Area |
|--|--------------------|-------------|-----|--|-------------------|--------------------------------|-----------|
| Agua Puerca y las Trancas | Rodriquez & Alviso | 03/01/1867 | 206 | Pacific Ocean Arroyo Agua Puercas Arroyo Las Trancas | Yes No No | T9S, R4W T10S, R3-4W MDM | 4,421.52 |
| Aptos | Castro | 04/23/1860 | 216 | Monterey Bay Sanjon de Boregas | Yes Yes | T11S, R1E T11S, R1W MDM | 6,685.91 |
| Aromitas Lay y Agua Caliente | McDougall | 03/17/1862 | 242 | Pajaro River | Yes | T12S, R3-4E MDM | 8,659.69 |
| Arroyo de la Laguna | Williams | 02/21/1881 | 540 | Laguna Creek Pacific Ocean Arroyo San Vicente | Yes Yes Yes | T10-11S, R3W MDM | 4,418.10 |
| Arroyo del Rodeo | Hames & Daubenbass | 05/03/1882 | 214 | Monterey Bay Arroyo del Rodeo Arroyo Shoquel | Yes Yes Yes | T10-11S, R1W MDM | 1,473.07 |
| Bolsa del Pajaro | Rodriquez | 01/04/1860 | 220 | Pajaro River Slough or Cienega | Yes Yes | T12S, R1-2E MDM | 5,496.50 |
| Canada del Rincon en El Rio de San Lorenzo de Santa Cruz | Sansevaine | 06/04/1858 | 208 | San Lorenzo River | No | T10-11S, R2W MDM | 5,826.86 |
| Carbonera, La | Bocle | 07/07/1873 | 209 | San Lorenzo River Browns Creek | Yes Yes | T10-11S, R1-2W MDM | 2,224.79 |
| Corralitos, Rancho de los | Anesti | 02/28/1861 | 218 | Corralitos Creek Estuary | No Yes | T11-12S, R1-2E MDM | 15,440.02 |

Rancho Grants in California

County Name SANTA CRUZ

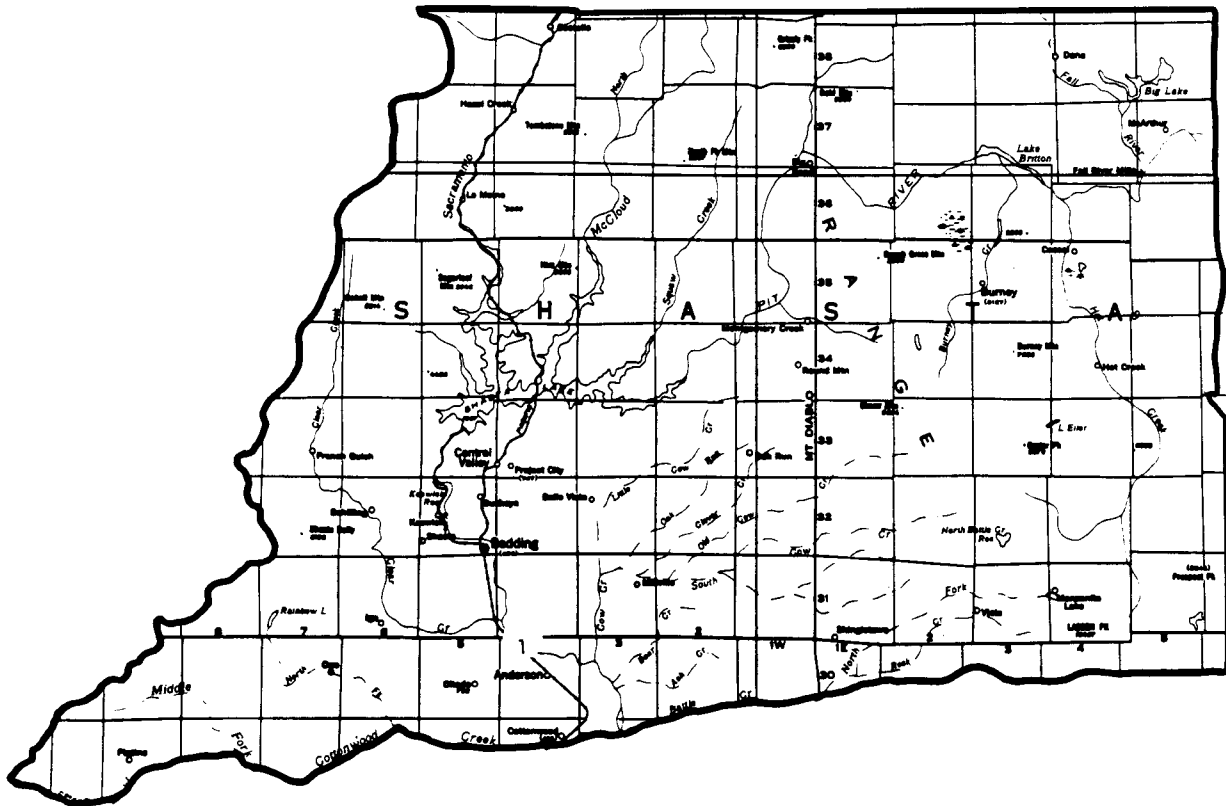
| Grant | Patentee | Patent Date | No. | Watercourse | | Township & Range | Area |
|--|-----------|-------------|-----|---|------------|------------------------------------|-----------|
| Laguna de las Calabasas | Hernandez | 12/08/1868 | 217 | None | No | T11S, R1E MDM | 2,304.75 |
| Mission Santa Cruz | Allemany | 09/02/1859 | 210 | San Lorenzo River | Yes | T11S, R2W MDM | 16.94 |
| Potrero y Rincon de San Pedro de Reglado | Russell | 06/18/1859 | 213 | Creek | Yes | T11S, R2W MDM | 91.53 |
| Refugio | Bolcoff | 02/14/1860 | 207 | Monterey Bay | Yes | T10-11S, R2-3W MDM | 12,147.12 |
| Salsipuedes | Blair | 03/02/1861 | 223 | Salsipuedes Creek Pajaro River | Yes Yes | T10S, R2E T11-12S, R2-3E MDM | 31,201.37 |
| San Andres | Castro | 01/31/1876 | 219 | None | No | T11-12S, R1E MDM | 8,911.53 |
| San Augustin | Majors | 07/25/1866 | 202 | None | No | T10S, R1-2W MDM | 4,436.78 |
| San Vicente | Escarillo | 05/06/1870 | 204 | Arroyo San Vicente Pacific Ocean | Yes Yes | T9-10S, R3W MDM | 10,802.60 |
| Shoquel | Castro | 03/19/1860 | 215 | Shoquel Creek Sanjon de los Borregos | Yes Yes | T11S, R1W MDM | 1,668.03 |
| Shoquel Augmentation | Castro | 03/19/1860 | 201 | Shoquel Creek | Yes | T9-11S, R1E, 1W MDM | 32,702.41 |

Rancho Grants in California

County Name SANTA CRUZ

| Grant | Patentee | Patent Date | No. | Watercourse | | Township & Range | Area |
|-------------------|----------|-------------|-----|------------------------------------|----------|------------------|----------|
| Tres Ojos de Agua | Dodero | 06/07/1866 | 211 | None | No | T11S, R2W MDM | 176.03 |
| Zayanta | Graham | 08/19/1870 | 203 | San Lorenzo River Zayanta Creek | No No | T10S, R2W MDM | 2,658.21 |

Grants of Land in Shasta County made by Spanish or Mexican Authorities

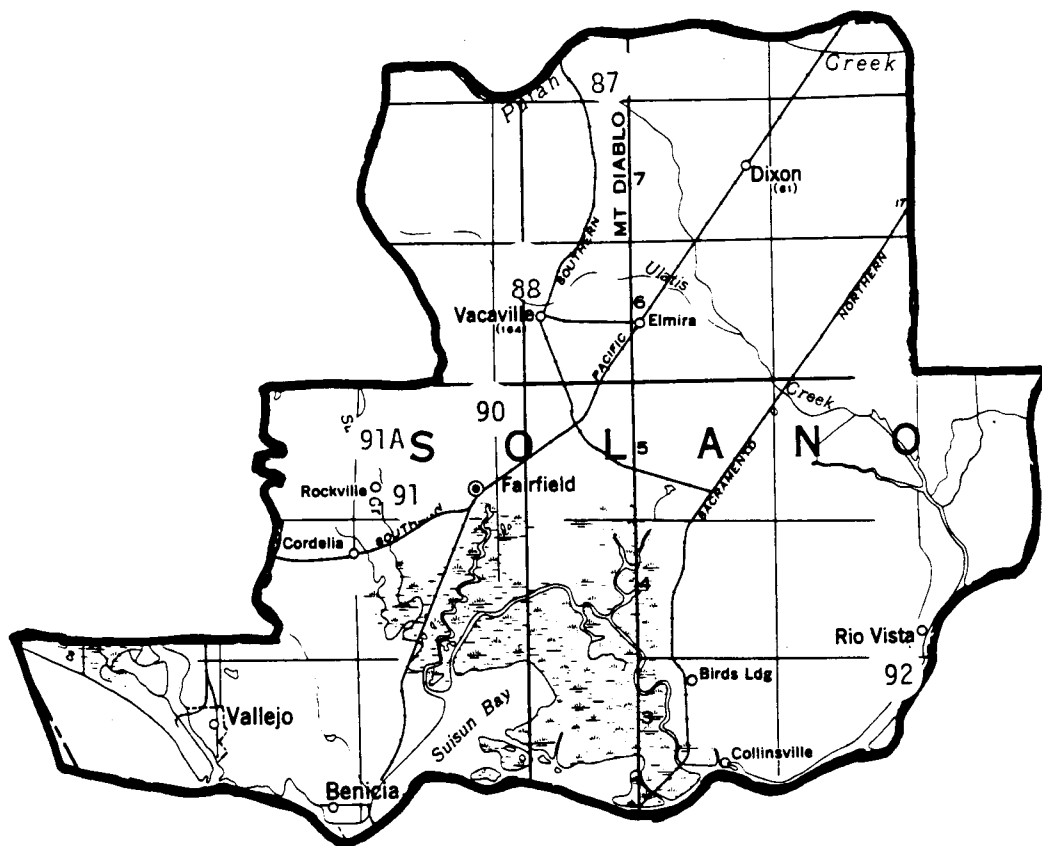


Rancho Grants in California

County Name SHASTA

| Grant | Patentee | Patent Date | No. | Watercourse | | Township & Range | Area |
|------------------------------|----------|-------------|-----|--------------------------------------|-----------|---|-----------|
| San Buena Ventura | Reading | 01/17/1857 | 1 | Sacramento River Cottonwood Creek | Yes No | T29N, R3W T30N, R3-4W T31-32N, R4-5W MDM | 26,632.09 |

Grants of Land in Solano County made by Spanish or Mexican Authorities

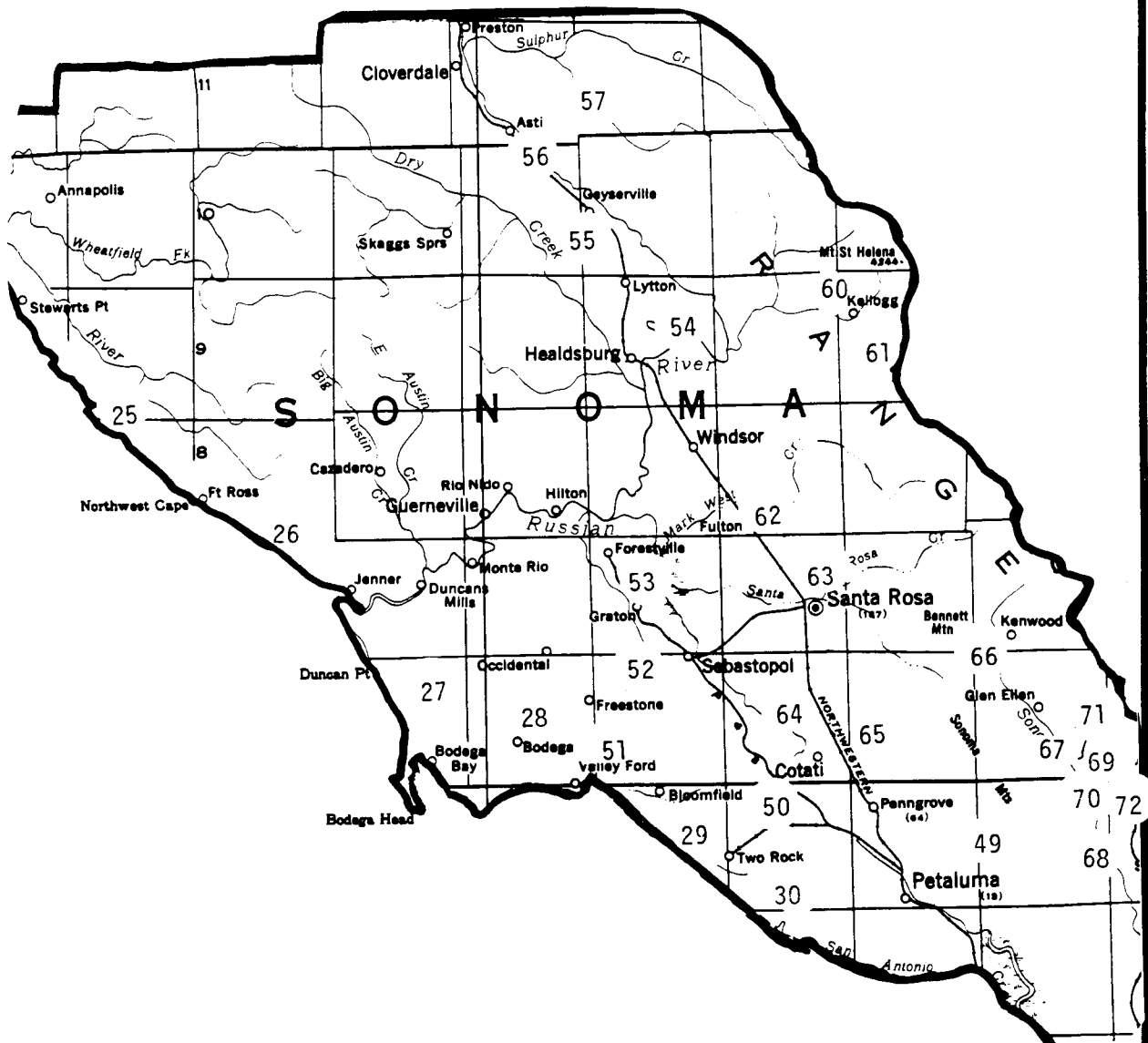


Rancho Grants in California

County Name SOLANO

| Grant | Patentee | Patent Date | No. | Watercourse | | Township & Range | Area |
|------------------|-------------|-------------|-----|------------------------------------|------------|-------------------------------------|-----------|
| Putos, Los | Vaca & Pena | 06/04/1858 | 88 | None | No | T6-7N, R1-2W T8N, R1W, 1E MDM | 44,383.78 |
| Rio de los Putos | Wolfskill | 12/18/1858 | 87 | Rio de los Putos | No | T7-8N, R1-2W T8N, R1E MDM | 17,754.73 |
| Suisun | Richie | 01/17/1857 | 91 | Suisun Creek | No | T4-5N, R2W MDM | 17,754.73 |
| Suisun, part of | Fine | 12/16/1882 | 91A | Suisun Creek | No | T5N, R2W MDM | 482.19 |
| Tolenas, Los | Armijo | 10/12/1868 | 90 | Suisun Creek | Yes | T5N, R1-2W T6N, R2W MDM | 13,315.93 |
| Ulpinos, Los | Bidwell | 08/09/1866 | 92 | Sacramento River Estero Ulpinos | Yes Yes | T3-4N, R2-3E MDM | 17,726.43 |

Grants of Land in Sonoma County made by Spanish or Mexican Authorities



Rancho Grants in California

County Name SONOMA

| Grant | Patentee | Patent Date | No. | Watercourse | | Township & Range | Area |
|-----------------------------------|-------------|-------------|-----|--|-------------------|-----------------------------------|-----------|
| Agua Caliente (Pt.) | Stone | 05/07/1880 | 67 | Sonoma Creek | Yes | T6N, R6W MDM | 212.25 |
| Agua Caliente (Pt.) | Vallejo | 06/12/1880 | 67 | Cabazon Creek Sonoma Creek | Yes Yes | T6N, R6W MDM | 1,864.23 |
| Agua Caliente (Pt.) | Leavenworth | 05/07/1880 | 67 | Sonoma Creek Agua Caliente Creek Dry Arroyo | Yes Yes Yes | T5-6N, R6W MDM | 591.87 |
| Agua Caliente (Pt.) | Hooker | 06/09/1866 | 67 | Sonoma Creek | Yes | T6N, R6W MDM | 550.86 |
| Blucher | Smith | 06/19/1858 | 29 | Pacific Ocean Estero de San Antonio Estero Americano | Yes Yes Yes | T5N, R8-10W T6N, R8-10W MDM | 26,759.42 |
| Bodega | Curtis | 04/18/1859 | 27 | Pacific Ocean Bodega Bay Russian River | Yes Yes Yes | T5-7N, R10-11W MDM | 35,487.53 |
| Cabeza de Santa Rosa (part of) | Carillo | 07/16/1866 | 63 | Santa Rosa Creek | Yes | T7N, R7-8W MDM | 4,500.42 |
| Cabeza de Santa Rosa (part of) | Castro | 08/25/1881 | 63 | Santa Rosa Creek | Yes | T7N, R8W MDM | 336.19 |
| Cabeza de Santa Rosa (part of) | Eldridge | 01/05/1880 | 63 | Santa Rosa Creek | Yes | T7N, R8W MDM | 1,667.68 |

Rancho Grants in California

County Name SONOMA

| Grant | Patentee | Patent Date | No. | Watercourse | | Township & Range | Area |
|-----------------------------|---------------|-------------|-----|--|------------------|---|-----------|
| Cabeza de Santa Rosa (part) | Hendley | 12/09/1879 | 63 | Matanzas Creek | Yes | T7N, R7-8W MDM | 640.14 |
| Cabeza de Santa Rosa (part) | Mallagh | 12/11/1879 | 63 | Matanzas Creek | Yes | T7N, R7-8W MDM | 256.16 |
| Cabeza de Santa Rosa (part) | Meyer & Isham | 04/09/1879 | 63 | Santa Rosa Creek | Yes | T7N, R7W MDM | 1,484.82 |
| Canada de Jonive | Farrell | 02/18/1858 | 52 | Salmon Creek | No | T6-7N, R9-10W MDM | 10,786.51 |
| Canada de Pogolimi | Cazares | 11/03/1858 | 51 | Ebebais Creek Estero Americano | Yes Yes | T5-6S, R9-10W MDM | 8,780.81 |
| Caslamayomi | Forbes | 12/18/1874 | 57 | Big Sulphur Creek Little Sulphur Creek | Yes No | T10-11N, R9-10W MDM | 26,788.36 |
| Cotate | Page | 02/18/1858 | 65 | None | No | T5-6N, R7-8W MDM | 17,238.60 |
| Estero Americano | Farrell | 02/03/1858 | 28 | Estero Americano Abdbuis Creek | Yes Yes | T6N, R10W MDM | 8,849.13 |
| German | Meyer | 07/30/1872 | 25 | Pacific Ocean Walhalla Creek | Yes Yes | T9N, R13-14W T10-11N, R14-15W MDM | 17,580.01 |
| Guillicos, Los | Wilson | 006/16/1886 | 66 | Calabeza Creek Sonoma Creek Santa Rosa Creek | Yes Yes No | T6-7N, R6-7W MDM | 18,833.86 |

Rancho Grants in California

County Name SONOMA

| Grant | Patentee | Patent Date | No. | Watercourse | | Township & Range | Area |
|---|----------------|-------------|-----|-------------------------------|------------|---------------------------------|-----------|
| Huichica | Leese | 08/03/1859 | 72 | San Pablo Bay Sonoma River | Yes Yes | T4-5N, R4-5W T6N, R5W MDM | 18,704.04 |
| Lac | Leese | 08/06/1872 | 69 | Arroyo Seca | No | T5N, R5W MDM | 176.58 |
| Laguna de San Antonio | Bojorquez | 11/21/1871 | 30 | Arroyo de San Antonio | Yes | T4N, R7-9W T5N, R8-9W MDM | 24,903.42 |
| Llano de Santa Rosa | Carrillo | 11/27/1865 | 64 | The Lagunas | Yes | T6-7N, R8-9W MDM | 13,360.03 |
| Mallacomes or Moristul | Cook & Ingalls | 02/18/1859 | 60 | None | No | T9-10N, R8W MDM | 2,559.94 |
| Mallacomes or Moristul y Plan de Agua Caliente (part) | Berreyesa | 07/10/1873 | 61 | None | No | T9N, R7-8W T10N, R8W MDM | 17,742.72 |
| Mission of San Francisco Solano (Sonoma) | Allemany | 05/31/1862 | 70 | None | No | T5N, R5W MDM | 14.20 |
| Molinos, Los | Cooper | 04/03/1858 | 53 | Russian River | Yes | T7N, R9W T8N, R9-10W MDM | 17,892.42 |

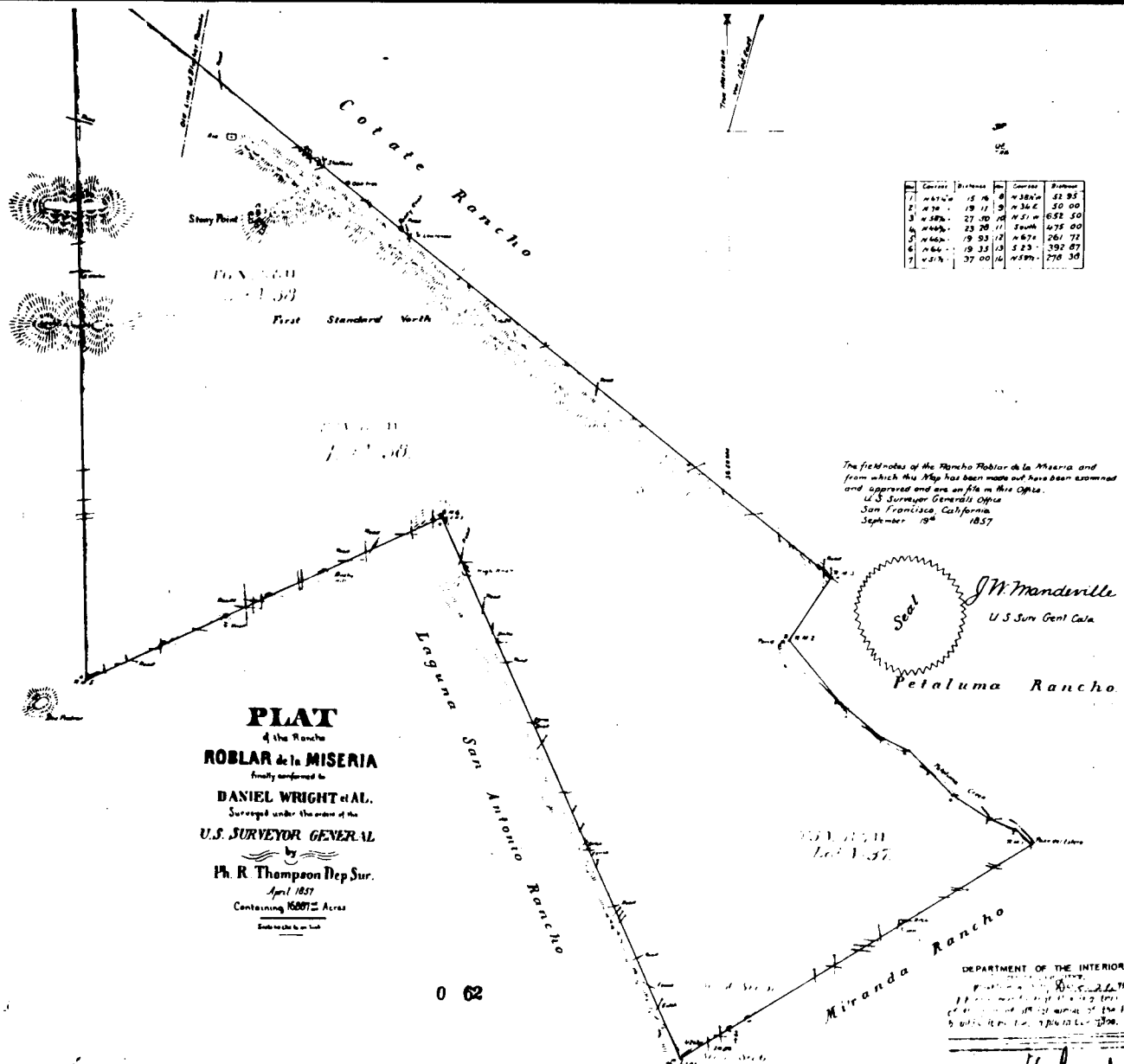
Rancho Grants in California

County Name SONOMA

| Grant | Patentee | Patent Date | No. | Watercourse | | Township & Range | Area |
|----------------------|----------------|-------------|-----|--|-------------------|---|-----------|
| Muniz | Torres | 02/04/1860 | 26 | Russian River Pacific Ocean | Yes Yes | T7N, R11-12W T8N, R12-13W MDM | 17,760.75 |
| Petaluma | Vallejo | 11-19/1874 | 49 | Petaluma Creek Sonoma Creek False Bay | Yes Yes Yes | T3N, R5-6W T4-5N, R5-7W T6N, R6-7W MDM | 66,622.17 |
| Rincon de Musulacon | Horrell | 06/09/1866 | 56 | Russian River | No | T10N, R10W T11N, R10-11W MDM | 8,866.88 |
| Roblar de la Miseria | Wright | 01/18/1858 | 50 | Petaluma Creek | No | T5N, R7-8W T6N, R8W MDM | 16,887.45 |
| San Miguel | West | 06/29/1865 | 62 | Mark West Creek | Yes | T7-8N, R8-9W MDM | 6,663.23 |
| Sonoma, pueblo | City of Sonoma | 03/31/1880 | 68 | Agua Caliente Creek Arroyo Seco Sonoma Creek | Yes Yes Yes | T5N, R5-6W MDM | 6,063.95 |
| Sonoma City, lot in | Vallejo | 04/30/1866 | 71 | None | No | T5N, R5W MDM | 3.81 |
| Sotoyome | Fitch | 04/03/1858 | 54 | Russian River Arroyo Seco | Yes Yes | T8N, R9-10W T9-10N, R8-10W MDM | 48,836.51 |
| Tzabaco | Pina | 11/19/1859 | 55 | Russian River Dry Creek | Yes No | T9N, R10W T10N, R9-10W MDM | 15,439.32 |

T6N, R9W
T5S, R9W

Bucher
Rancho.



| Course | Distance | Course | Distance |
|------------|----------|--------|----------|
| N 38 1/2 E | 22 95 | | |
| N 70 | 50 00 | | |
| N 50 1/2 E | 652 50 | | |
| N 40 1/2 E | 475 00 | | |
| N 60 1/2 E | 261 72 | | |
| N 23 | 192 67 | | |
| N 50 1/2 E | 270 38 | | |

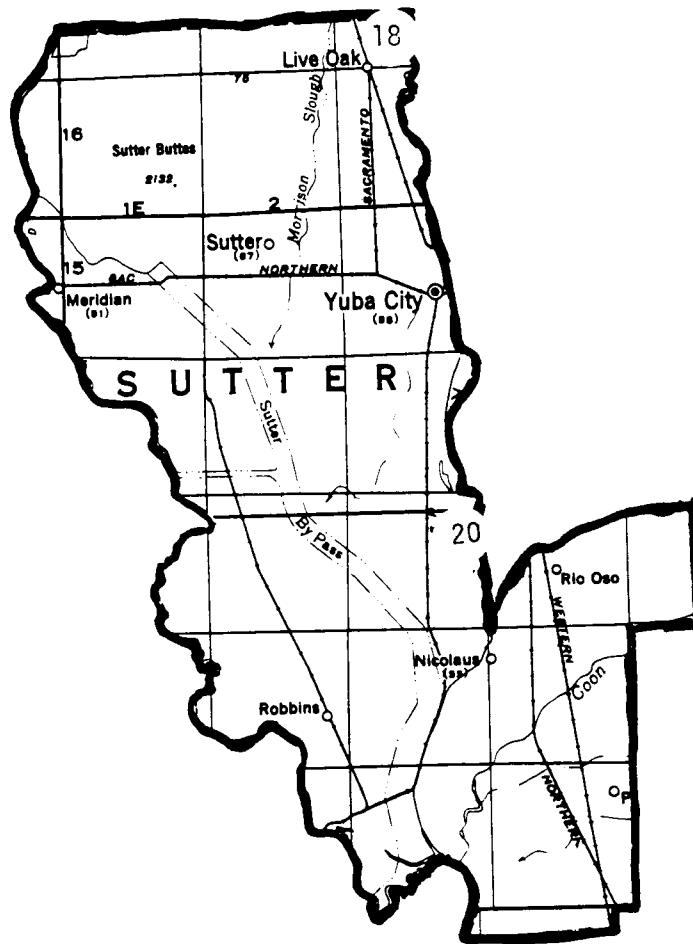
0 82

Rancho Grants in California

County Name STANISLAUS

| Grant | Patentee | Patent Date | No. | Watercourse | | Township & Range | Area |
|------------------------------|---------------|-------------|-----|--------------------------------------|-----------|---|-----------|
| Orestimba | Nunez | 07/30/1863 | 105 | San Joaquin River Orestimba Creek | Yes No | T6-7S, R8-9E T8S, R9E MDM | 26,666.39 |
| Pescadera, El | Grimes | 01/18/1858 | 107 | San Joaquin River | Yes | T2S, R6E T3S, R6-7E T4S, R6-8E T5S, R7-8E MDM | 35,446.06 |
| Puerto, Rancho del | Reed & Wade | 08/15/1864 | 106 | San Joaquin River | Yes | T4S, R8E T5S, R7-8E T6S, R8-9E MDM | 13,340.39 |
| Rancheria del Rio Estanislao | Rico & Castro | 01/31/1863 | 102 | Stanislaus River | Yes | T1N, R12-13E T1S, R10-12E T2S, R10-11E MDM | 48,886.64 |
| Thompson's Rancho | Thompson | 05/18/1858 | 101 | None | No | T1-2S, R10E MDM | 35,532.80 |

Grants of Land in Sutter County made by Spanish or Mexican Authorities

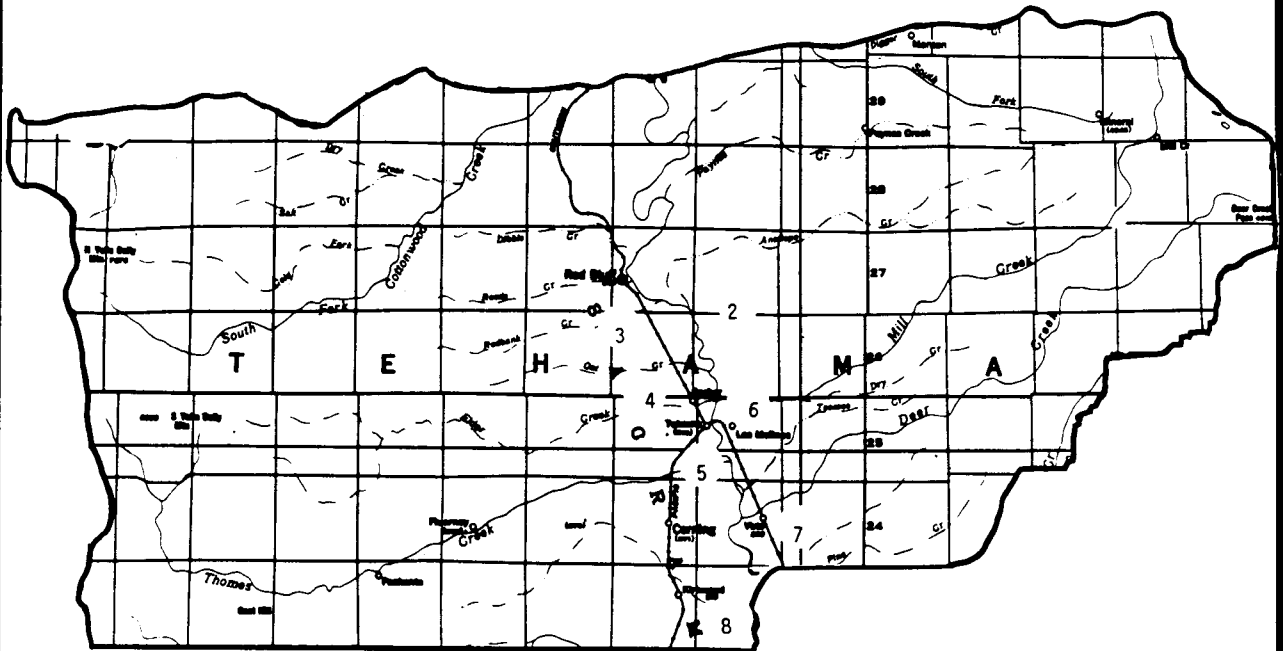


Rancho Grants in California

County Name SUTTER

| Grant | Patentee | Patent Date | No. | Watercourse | | Township & Range | Area |
|--------------|----------|-------------|-----|---|--------------------------|---|-----------|
| Boga | Larkin | 10/05/1865 | 18 | Feather River | Yes | T16-18N, R3E MDM | 22,184.66 |
| New Helvetia | Sutter | 06/20/1866 | 20 | Feather River Sacramento River Yuba River American River | Yes Yes Yes Yes | T9N, R4-5E T9N, R3-5E T10-11N, R3E T12-13N, R3-4E MDM | 48,839.30 |

Grants of Land in Tehama County made by Spanish or Mexican Authorities

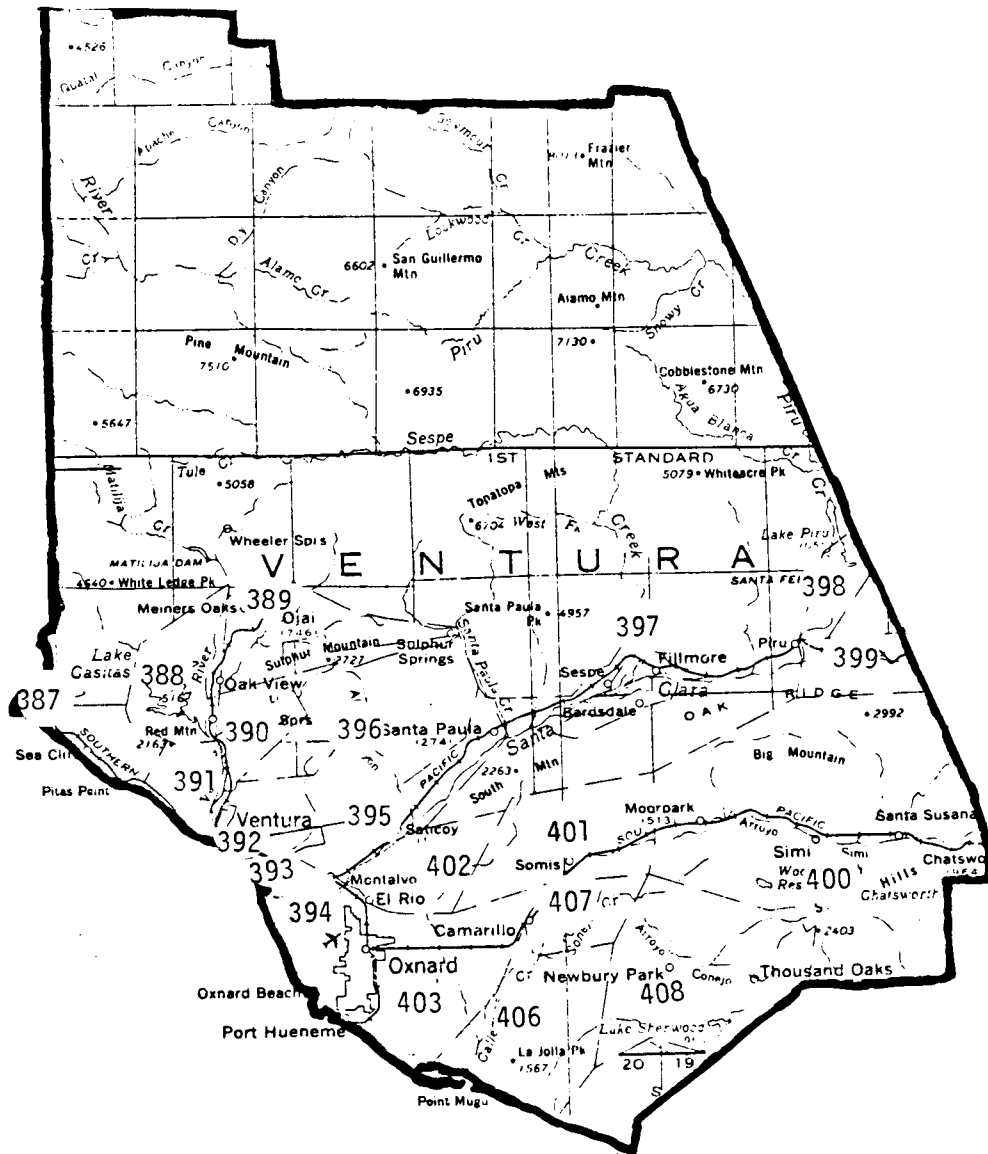


Rancho Grants in California

County Name TEHAMA

| Grant | Patentee | Patent Date | No. | Watercourse | | Township & Range | Area |
|---|----------|-------------|-----|---|------------|----------------------------------|-----------|
| Barranca (La) Colorada | Ide | 07/03/1860 | 3 | Arroyo de la Barranca Sacramento River | Yes Yes | T26N, R3-4W T27N, R3W MDM | 17,707.49 |
| Bosquejo | Lassen | 01/21/1861 | 7 | Sacramento River | Yes | T22-24N, R1-2W MDM | 22,206.27 |
| Capay | Soto | 08/18/1859 | 8 | Sacramento River Capay Creek | Yes No | T21-22N, R1-2W T23N, R2W, MDM | 44,388.17 |
| Flores, Las | Chard | 09/19/1859 | 4 | Sacramento River Elder Creek | Yes Yes | T26N, R2-4W T25N, R2-3W, MDM | 13,315.58 |
| Primer Canon or Rio de los Berrendos | Dye | 02/28/1871 | 2 | Sacramento River | Yes | T26N-27N, R2-3W MDM | 26,637.11 |
| Rio de los Molinos | Toomes | 12/03/1858 | 6 | Sacramento River Mill Creek | Yes No | T25-26N, R2W MDM | 22,172.46 |
| Saucos | Thomas | 10/14/1857 | 5 | Sacramento River Thomas Creek | Yes No | T24-25N, R2-3W T26N, R2W, MDM | 22,212.21 |

Grants of Land in Ventura County made by Spanish or Mexican Authorities



Rancho Grants in California

County Name VENTURA

| Grant | Patentee | Patent Date | No. | Watercourse | | Township & Range | Area |
|------------------------------------|-----------|-------------|-----|---|------------|---------------------------------------|-----------|
| Calieguas | Ruiz | 03/22/1866 | 407 | None | No | T1-2N, R20-21W MDM | 9,998.29 |
| Canada de San Miguelito | Rodriquez | 06/15/1871 | 391 | Pacific Ocean San Buenaventura River | Yes Yes | T3N, R23-24W T2N, R24W, MDM | 8,877.04 |
| Canada Largo o Verde | Alvarado | 03/26/1873 | 390 | San Buenaventura River | Yes | T3-4N, R22-23W MDM | 6,659.04 |
| Conejo, El | Noriega | 01/08/1873 | 408 | None | No | T1-2N, R18-20W T1S, R19-20W MDM | 48,671.56 |
| Guadaldasca | Yorba | 09/01/1873 | 406 | Pacific Ocean | Yes | T1N, R20-22W T1S, R20-22W MDM | 30,593.85 |
| Mission San Buenaventura | Allemany | 05/23/1862 | 392 | None | No | T2-3N, R23W MDM | 36.27 |
| Mission San Buenaventura lot in | Tico | 06/09/1866 | 393 | None | No | T2N, R23W MDM | 28.91 |
| Mission (EX) San Buenaventura | Poli | 08/24/1874 | 396 | San Buenaventura River Pacific Ocean | Yes Yes | T2N, R22-23W T3-4N, R21-23W MDM | 48,822.91 |
| Ojai | Tico | 12/22/1870 | 389 | None | No | T4N, R21-23W T5N, R22W, MDM | 17,716.83 |

Rancho Grants in California

County Name VENTURA

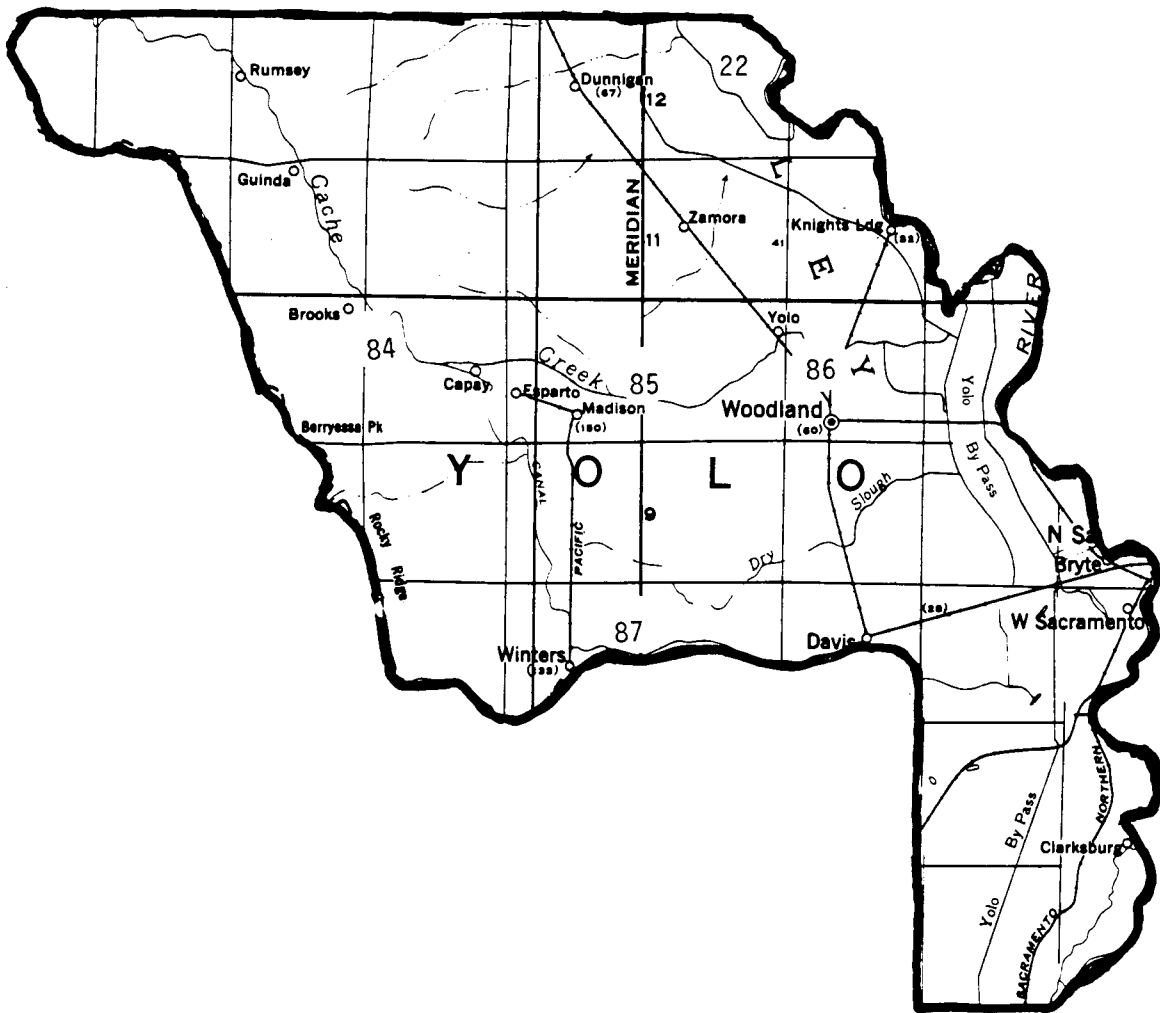
| Grant | Patentee | Patent Date | No. | Watercourse | | Township & Range | Area |
|-----------------------|--------------------|-------------|-----|-------------------------------------|------------|--|------------|
| Posas, Las | Noriega | 02/18/1871 | 401 | None | No | T2-3N, R20-21W MDM | 26,623.36 |
| Rio de Santa Clara | Cota | 09/05/1872 | 403 | Pacific Ocean Rio de Santa Clara | Yes Yes | T1-2N, R21-23W T1S, R21-22W MDM | 44,883.30 |
| San Francisco | Feliz | 02/12/1875 | 399 | None | No | T3-4N, R16-18W T5N, R16-17W MDM | 48,611.88 |
| San Miguel | Olivas & Lorenzana | 03/21/1873 | 394 | Pacific Ocean Santa Clara River | Yes Yes | T2N, R22-23W MDM | 4,693.91 |
| Santa Ana | Ayala | 12/22/1870 | 388 | San Buenaventura River | No | T3-4N, R23-24W T5N, R23W, MDM | 21,522.04 |
| Santa Clara del Norte | Sanchez | 11/05/1869 | 402 | Santa Clara River | Yes | T2N, R21-22W T3N, R21W, MDM | 13,988.91 |
| Santa Paula y Saticoy | Davidson | 04/22/1872 | 395 | Santa Clara River Pacific Ocean | Yes Yes | T2N, R21-23W T3N, R21-22W T4N, R21W, MDM | 17,773.33 |
| Sespe | Moore | 03/14/1872 | 397 | Santa Clara River Arroyo Sespe | Yes No | T3-4N, R19-20W MDM | 8,880.81 |
| Simi | Noriega | 06/29/1865 | 400 | None | No | T2-3N, R17-19W T1N, R17-18W MDM | 113,009.21 |

Rancho Grants in California

County Name VENTURA

| Grant | Patentee | Patent Date | No. | Watercourse | | Township & Range | Area |
|------------|------------|-------------|-----|-----------------------------------|------------|----------------------------------|-----------|
| Temescal | Cuesta | 09/13/1871 | 398 | None | No | T4N, R18W T5N, R17-18W MDM | 13,339.07 |
| Rincon, El | Arrellanes | 11/22/1872 | 387 | Pacific Ocean Arroyo del Alama | Yes Yes | T3N, R25W T4N, R24-25W SBM | 4,459.63 |

Grants of Land in Yolo County made by Spanish or Mexican Authorities

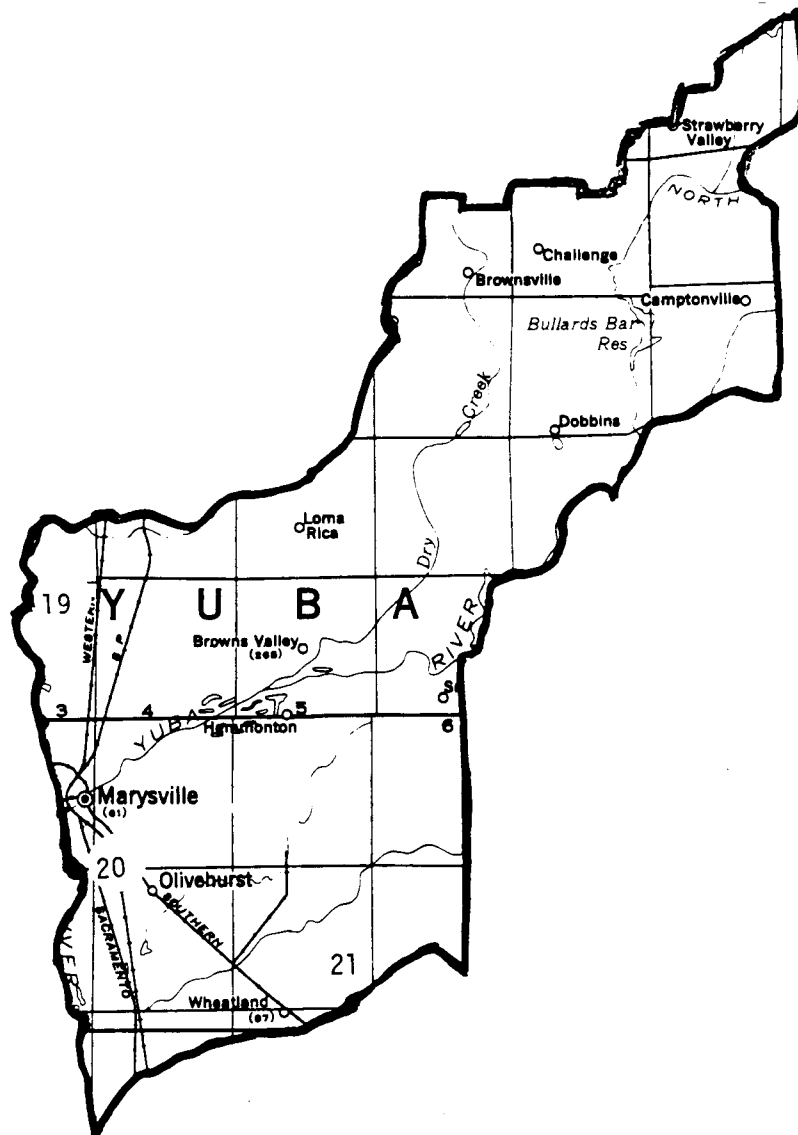


Rancho Grants in California

County Name YOLO

| Grant | Patentee | Patent Date | No. | Watercourse | | Township & Range | Area |
|------------------|-------------------|-------------|-----|--|-----------------|--|-----------|
| Canada de Capay | O'Farrell | 02/16/1865 | 84 | Cache Creek | No | T10N, R1-3W T11N, R2-3W T12N, R3-4W MDM | 40,078.58 |
| Jimeno | Larkin & Missroon | 07/18/1862 | 22 | Sacramento River Sacramento Slough | Yes No | T11-13N, R1-2E T14-15N, R1E, 1W T16N, R1-2W, MDM | 48,854.26 |
| Quesesosi | Gordon | 02/04/1860 | 85 | None | No | T10N, R1E, 1W MDM | 8,894.49 |
| Rio de los Putos | Wolfskill | 12/18/1858 | 87 | Rio de los Putos | No | T7N, R1W T8N, R1E, 1W MDM | 17,754.73 |
| Rio Jesus Maria | Harbin | 07/03/1858 | 86 | Sacramento River Cache Creek Rio Jesus Maria | Yes No No | T10N, R1-2E MDM | 26,637.42 |

Grants of Land in Yuba County made by Spanish or Mexican Authorities

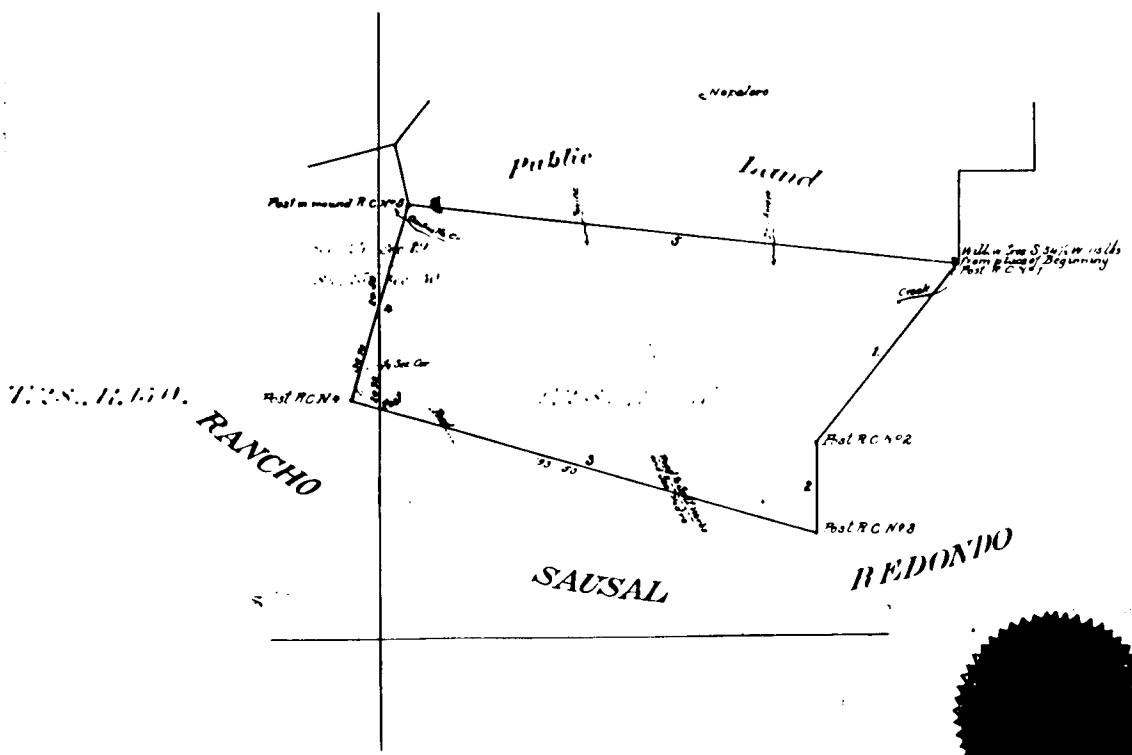


Rancho Grants in California

County Name YUBA

| Grant | Patentee | Patent Date | No. | Watercourse | | Township & Range | Area |
|----------------|-----------|-------------|-----|---|--------------------------|---|-----------|
| Honcut | Covillaud | 03/09/1863 | 19 | Feather River Yuba River Honcut Creek | Yes Yes Yes | T16-17N, R3-4E MDM | 31,079.96 |
| Johnson Rancho | Johnson | 08/03/1857 | 21 | Bear River Dry Creek | Yes No | T13N, R4-5E T14N, R5-6E,MDM | 22,197.31 |
| New Helvetia | Sutter | 06/20/1866 | 20 | Feather River Sacramento River Yuba River American River | Yes Yes Yes Yes | T8N, R4-5E T9N, R3-5E T10-11N, R3E T12-15N, R3-4E MDM | 48,839.30 |

159



PLAT
 of the Rancho
AGUAJE DE LA CENTINELLA
 finally confirmed to
BRUNO ABILA
 Surveyed under instructions from the
U.S. SURVEYOR GENERAL
 by
George Hansen, Dep. Sur.
 February 1868

Scale 40 Chs to Inch
 1 in = 1/4 1/2 E
 Containing 2219 ²⁶/₁₀₀ Acres

Boundaries

| No | Course | Dist. |
|----|------------|--------|
| 1 | S 38 1/4 W | 99.00 |
| 2 | South | 40.00 |
| 3 | N 73 1/2 W | 205.00 |
| 4 | 16 1/4 E | 87.38 |
| 5 | S 84 1/4 E | 234.39 |

The field notes of the Rancho Aguaje de la Centinella finally confirmed to Bruno Abila, from which this Plat has been made, have been examined and approved and are on file in this Office.
 U.S. Surveyor General's Office
 San Francisco California
 May 19th 1869

Sherman Day
 U.S. Surr Gen Cal

Approved 21st August, 1872
 Willis Drummond
 Commissioner of the General Land Office.

C 514

DEPARTMENT OF THE INTERIOR,
 GENERAL LAND OFFICE,
 Washington, D. C.
 I hereby certify that this is a true copy
 of the plat of official survey of the lands
 to which it relates, on file in this office.

437 *W. Drummond*

APPENDIX

REPORT
of the
SURVEYOR-GENERAL
of the
STATE OF CALIFORNIA

from August 1, 1888, to August 1, 1890.

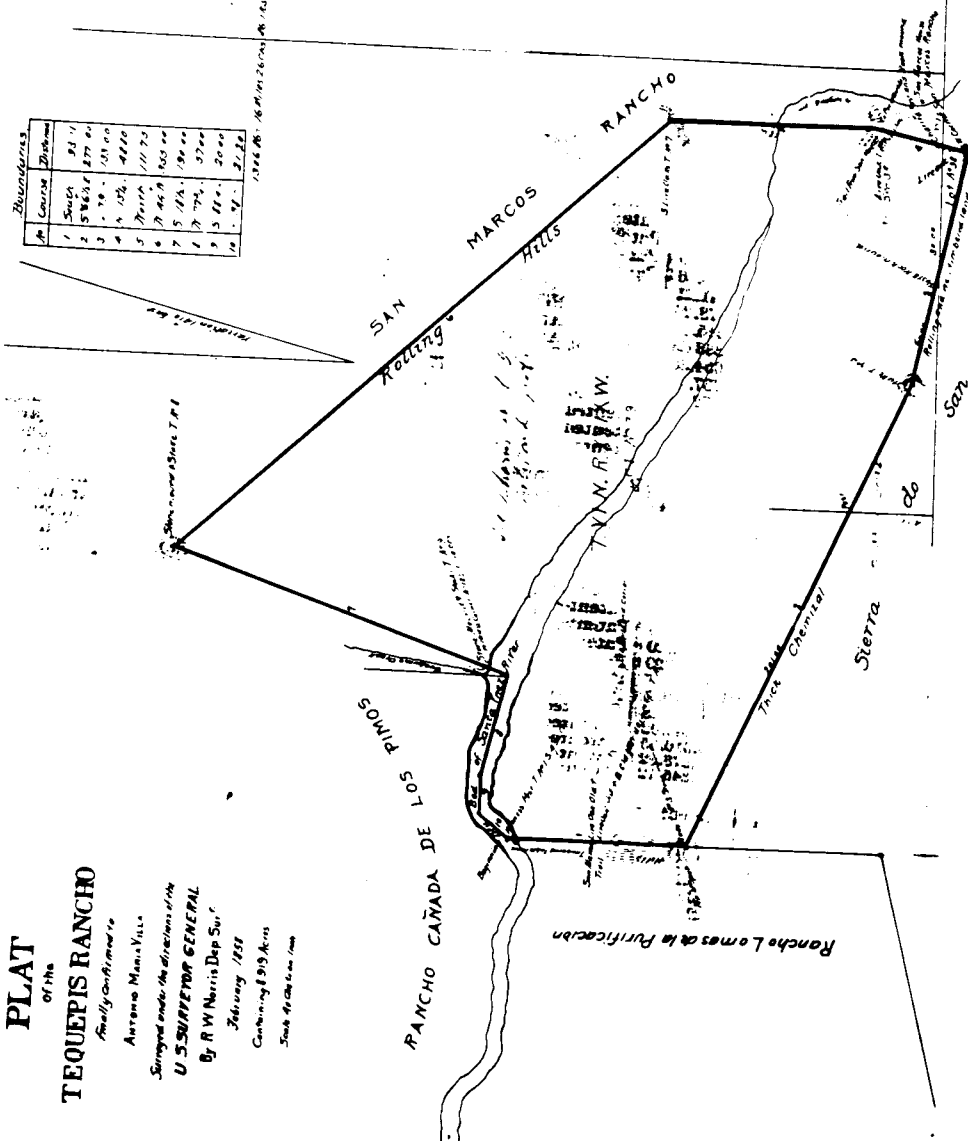
GRANTS OF LAND IN CALIFORNIA MADE BY SPANISH OR MEXICAN AUTHORITIES.

| No. of Grant L. O. Map | NAME OF GRANT. | Confirmer. | Area. | Condition of Title. | Where Located. |
|---------------------------|--|-------------------------------------|-----------|---|---------------------------------|
| 124 | Acalanes | Elam Brown | 3,328.86 | Patented May 18, 1858 | Contra Costa |
| 67 | Agua Caliente, part of | C. P. Stone | 212.25 | Patented May 7, 1890 | Sonoma |
| 67 | Agua Caliente, part of | M. G. Vallejo | 1,664.23 | Patented June 12, 1890 | Sonoma |
| 67 | Agua Caliente, part of | T. M. Leavenworth | 591.87 | Patented May 7, 1890 | Sonoma |
| 67 | Agua Caliente, part of | Joseph Hooker | 550.86 | Patented June 9, 1868 | Sonoma |
| 136 | Agua Caliente, part of | F. Figueroa | 9,563.87 | Patented April 17, 1858 | Alameda |
| 521 | Agua Hedionda | J. M. Marron | 13,311.01 | Patented December 12, 1872 | San Diego |
| 208 | Agua Puerca y las Trancas | Rodriguez & Alviso | 4,421.52 | Patented March 1, 1867 | Santa Cruz |
| 13 | Agua Fria | S. Todd | 26,791.40 | Patented July 19, 1860 | Butte and Colusa |
| 437 | Aguaje de la Centinella | B. Abila | 2,219.26 | Patented August 23, 1872 | Los Angeles |
| 282 | Aguajito | G. Tapia | 3,322.56 | Patented March 19, 1868 | Monterey |
| 282 | Aguajito | M. Villagrana | 44.32 | Not surveyed. Sent for patent August 28, 1892 | Santa Cruz |
| 468 | Alamitos, Los | A. Stearns | 28,027.17 | Patented August 29, 1874 | Los Angeles |
| 358 | Alamos, Los | J. A. de la Guerra | 48,803.34 | Patented September 12, 1872 | Santa Barbara |
| 346 | Alamos (Los) y Agua Caliente | A. Olevara et al. | 26,628.24 | Patented November 9, 1868 | Kern |
| 286 | Alisal, El | B. Bernal | 5,941.12 | Patented August 9, 1868 | Monterey |
| 297 | Alisal, El | M. T. de la G. Hartnell | 2,971.26 | Patented February 12, 1882 | Monterey |
| 216 | Aptos | Rafael Castro | 6,886.91 | Patented April 23, 1860 | Santa Cruz |
| 242 | Aromitas Las y Agua Caliente | F. A. McDougall et al. | 8,659.69 | Patented March 17, 1862 | San Benito and Santa Cruz |
| 224 | Animas, Las | Heirs of J. M. Sanchez | 28,618.68 | Patented March 16, 1873 | Santa Clara |
| 133 | Arroyo de la Alameda | J. de J. Vallejo | 17,706.34 | Patented January 1, 1858 | Alameda |
| 540 | Arroyo de la Laguna | J. & S. Williams | 4,418.10 | Patented February 20, 1882 | Santa Cruz |
| 116 | Arroyo de las Nueces y Bolbones | Heirs of J. S. de Pacheco | 17,782.48 | Patented April 18, 1868 | Contra Costa |
| 169 | Arroyo de los Pilarcitos or Miramontes | J. C. Miramontes | 4,424.11 | Patented February 20, 1882 | San Mateo |
| 14 | Arroyo del Rodeo | Hames & Daubenbas | 1,473.07 | Patented May 3, 1882 | Santa Cruz |
| 9 | Arroyo Chico | John Bidwell | 22,214.47 | Patented April 4, 1860 | Butte |
| | Arroyo de San Antonio | T. B. Valentine | 13,316.00 | Sold as public land but settled by issuance of Valentine script | Sonoma |
| 339 | Arroyo Grande | F. Brauch | 4,437.29 | Patented April 10, 1867 | San Luis Obispo |
| 297 | Arroyo Seco | J. de la Torre | 16,521.35 | Patented June 30, 1859 | Monterey |
| 99 | Arroyo Seco | Andros Pico | 48,857.52 | Patented August 29, 1863 | Amador, Sac'to, and San Joaquin |
| 318 | Assuncion | P. Estrada | 39,224.81 | Patented March 22, 1866 | San Luis Obispo |
| 317 | Atascadero | H. Haight | 4,348.23 | Patented June 18, 1860 | San Luis Obispo |
| 233 | Ausaymas y San Felipe | F. P. Pacheco | 35,504.34 | Patented April 18, 1859 | San Benito and Santa Clara |
| 456 | Azuza | A. Duarte | 6,596.02 | Patented June 6, 1878 | Los Angeles |
| 466 | Azuza | Henry Dalton | 4,431.47 | Patented May 26, 1876 | Los Angeles |
| 434 | Baltona (La) Colorada | A. Machado et al. | 13,919.90 | Patented December 8, 1873 | Los Angeles |
| 3 | Barranca (La) Colorada | W. B. Ide | 17,707.49 | Patented July 3, 1860 | Tulare |
| 36 | Bauinas, Las | G. Briones | 8,911.34 | Patented January 9, 1868 | Marin |
| 29 | Blucher | Heirs of S. Smith | 26,759.42 | Patented June 19, 1858 | Marin and Sonoma |
| 539 | Boca de Santa Monica | Ysidro Reys et al. | 6,866.38 | Patented July 21, 1862 | Los Angeles |
| 125 | Boca de la Cañada del Pincel | M. M. Valencia | 13,316.29 | Patented November 30, 1878 | Contra Costa |
| 602 | Boca de la Plava | E. Vejar | 6,807.37 | Patented March 1, 1879 | Los Angeles |
| 27 | Bodega | M. T. Curtis et al. | 35,447.53 | Patented April 18, 1869 | Sonoma |
| 18 | Boga | T. O. Larkin | 22,184.66 | Patented October 5, 1865 | Butte and Sutter |
| 469 | Bolsa Chica, La | J. Ruiz | 8,107.46 | Patented May 7, 1874 | Los Angeles |
| 245 | Bolsa Nueva y Moro Cojo | M. A. P. de Castro et al. | 30,901.34 | Patented November 20, 1873 | Monterey |
| 352 | Bolsa del Chamisal | L. T. Burton | 14,335.22 | Patented August 27, 1867 | San Luis Obispo |
| 252 | Bolsa de Escarpinas | S. Espinosa | 6,415.98 | Patented September 26, 1870 | Monterey |
| 221 | Bolsa de San Cayetano | J. de J. Vallejo | 8,968.43 | Patented February 14, 1865 | Monterey |
| 231 | Bolsa de San Felipe | F. P. Pacheco | 6,794.76 | Patented January 13, 1871 | San Benito |
| 220 | Bolsa del Pajaro | S. Rodriguez | 5,493.50 | Patented January 4, 1860 | Santa Cruz |
| 254 | Bolsa del Potrero y Moro Cojo, or La Sagrada Familia | J. B. R. Cooper | 6,915.77 | Patented December 19, 1869 | Monterey |
| 471 | Bolsas, Las, one undivided one half | R. Yorba et al. | 33,460.04 | Patented June 19, 1874 | Los Angeles |
| 471 | Bolsas, Las, one undivided one half | Maria C. Nieto | | Patented August 27, 1877 | Los Angeles |
| 7 | Bosquejo | P. Lassen | 22,200.27 | Patented January 10, 1862 | Butte and Tulama |
| 518 | Buena Vista | J. Machado | 2,288.00 | Before Com. Gen'l Land Office | San Diego |
| 274 | Buena Vista | Malarin, att'y for Estrada | 7,725.56 | Patented September 15, 1869 | Monterey |
| 150 | Buri Buri | J. de la Cruz Sanchez et al. | 14,689.19 | Patented October 17, 1872 | San Mateo |
| 191 | Butano | M. Rodriguez | 4,439.67 | Patented April 30, 1869 | San Mateo |
| 429 | Bruca, La | A. J. Ruelia et al. | 4,439.07 | Patented April 15, 1873 | Los Angeles |
| 63 | Cabeza de Santa Rosa, part of | Julo Carrillo | 4,501.42 | Patented July 16, 1869 | Sonoma |
| 63 | Cabeza de Santa Rosa, part of | F. Carrillo de Castro | 4,501.42 | Patented August 25, 1861 | Sonoma |
| 68 | Cabeza de Santa Rosa, part of | Jas. Eldridge | 1,057.88 | Patented January 5, 1869 | Sonoma |
| 68 | Cabeza de Santa Rosa, part of | John Hendley | 640.14 | Patented December 9, 1879 | Sonoma |
| 68 | Cabeza de Santa Rosa, part of | J. de J. Mallari | 264.16 | Patented December 11, 1879 | Sonoma |
| 68 | Cabeza de Santa Rosa, part of | J. R. Meyer et al. | 1,484.82 | Patented April 9, 1879 | Sonoma |
| 426 | Cahuenga | D. W. Alexander et al. | 394.34 | Patented August 2, 1872 | Los Angeles |
| 594 | Cajon, El | Thos. W. Sutherland, guardian, etc. | 48,730.85 | Patented April 6, 1876 | San Diego |
| 407 | Callegrias | Gabriel Ruiz | 9,988.29 | Patented March 22, 1866 | Ventura |
| 543 | Camaritas, Las | Ferdinand Vassault | 18.57 | Patented December, 1862 | San Francisco |
| 100 | Campo de los Franceses | C. M. Weber | 48,747.03 | Patented March 18, 1861 | San Joaquin |
| 414 | Cañada, La | J. R. Scott et al. | 5,882.10 | Patented August 1, 1869 | Los Angeles |
| 84 | Cañada de Capay | Jasper O'Farrell et al. | 40,078.58 | Patented February 16, 1865 | Yolo |
| 198 | Cañada de los Capitancillos | Guadalupe Mining Comp'y | 1,100.07 | Patented September 20, 1871 | Santa Clara |
| 151 | Cañada de Guadalupe la Visitacion y Rodeo Viejo | H. R. Payson | 5,473.47 | Patented December 15, 1865 | San Francisco and San Mateo |
| 162 | Cañada de Guadalupe y Rodeo Viejo | Wm. Pierce | 942.93 | Patented September 22, 1865 | San Francisco and San Mateo |
| 40 | Cañada de Herera | Heirs of D. Sais | 6,658.46 | Patented June 26, 1878 | Marin |
| 52 | Cañada de Jonive | J. O. Farrell | 10,746.51 | Patented February 18, 1868 | Sonoma |
| 181 | Cañada de Pala | J. J. de Bernal et al. | 15,714.10 | Patented March 9, 1863 | Santa Clara |
| 51 | Cañada de Popolimi | M. A. Cazares | 8,790.81 | Patented November 3, 1868 | Sonoma |
| 168 | Cañada de Raymundo | Greer & Coppinger | 12,545.10 | Patented July 19, 1859 | San Mateo |
| 377 | Cañada de Salsipuedes | John Keyes | 6,656.21 | Patented February 18, 1874 | Santa Barbara |
| 197 | Cañada de San Felipe y Las Animas | C. M. Weber | 8,787.80 | Patented August 9, 1869 | Santa Clara |
| 391 | Cañada de San Miguelito | J. F. de Rodriguez et al. | 8,877.04 | Patented June 15, 1871 | Ventura |
| 513 | Cañada de San Vicente y Mesa del Padre Barrona | Domingo Yorba | 13,316.13 | Patented November 17, 1873 | San Diego |
| 170 | Cañada de Verde y Arroyo de la Purisima | J. A. Alviso | 8,005.58 | Patented December 15, 1865 | San Mateo |

PLAT
Of the
TEQUEPIS RANCHO
fully confirmed

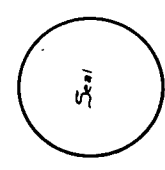
Arroyo Man-Yilla
Situated under the direction of the
U. S. SURVEYOR GENERAL
By **R. W. NEISS DEPT. SUR.**
February 1857
Containing 899 Acres
South of the line 1856

| Course | Distance |
|-------------|-----------|
| 1 South | 84 1/2 |
| 2 S 76° E | 277 1/2 |
| 3 S 78° E | 181 00 |
| 4 S 102° E | 422 00 |
| 5 North | 111 7 1/2 |
| 6 N 46° E | 965 00 |
| 7 S 113° E | 194 00 |
| 8 S 72° E | 270 00 |
| 9 S 11° E | 200 00 |
| 10 S 72° E | 27 1/2 |
| 11 S 72° E | 27 1/2 |
| 12 S 72° E | 27 1/2 |
| 13 S 72° E | 27 1/2 |
| 14 S 72° E | 27 1/2 |
| 15 S 72° E | 27 1/2 |
| 16 S 72° E | 27 1/2 |
| 17 S 72° E | 27 1/2 |
| 18 S 72° E | 27 1/2 |
| 19 S 72° E | 27 1/2 |
| 20 S 72° E | 27 1/2 |
| 21 S 72° E | 27 1/2 |
| 22 S 72° E | 27 1/2 |
| 23 S 72° E | 27 1/2 |
| 24 S 72° E | 27 1/2 |
| 25 S 72° E | 27 1/2 |
| 26 S 72° E | 27 1/2 |
| 27 S 72° E | 27 1/2 |
| 28 S 72° E | 27 1/2 |
| 29 S 72° E | 27 1/2 |
| 30 S 72° E | 27 1/2 |
| 31 S 72° E | 27 1/2 |
| 32 S 72° E | 27 1/2 |
| 33 S 72° E | 27 1/2 |
| 34 S 72° E | 27 1/2 |
| 35 S 72° E | 27 1/2 |
| 36 S 72° E | 27 1/2 |
| 37 S 72° E | 27 1/2 |
| 38 S 72° E | 27 1/2 |
| 39 S 72° E | 27 1/2 |
| 40 S 72° E | 27 1/2 |
| 41 S 72° E | 27 1/2 |
| 42 S 72° E | 27 1/2 |
| 43 S 72° E | 27 1/2 |
| 44 S 72° E | 27 1/2 |
| 45 S 72° E | 27 1/2 |
| 46 S 72° E | 27 1/2 |
| 47 S 72° E | 27 1/2 |
| 48 S 72° E | 27 1/2 |
| 49 S 72° E | 27 1/2 |
| 50 S 72° E | 27 1/2 |
| 51 S 72° E | 27 1/2 |
| 52 S 72° E | 27 1/2 |
| 53 S 72° E | 27 1/2 |
| 54 S 72° E | 27 1/2 |
| 55 S 72° E | 27 1/2 |
| 56 S 72° E | 27 1/2 |
| 57 S 72° E | 27 1/2 |
| 58 S 72° E | 27 1/2 |
| 59 S 72° E | 27 1/2 |
| 60 S 72° E | 27 1/2 |
| 61 S 72° E | 27 1/2 |
| 62 S 72° E | 27 1/2 |
| 63 S 72° E | 27 1/2 |
| 64 S 72° E | 27 1/2 |
| 65 S 72° E | 27 1/2 |
| 66 S 72° E | 27 1/2 |
| 67 S 72° E | 27 1/2 |
| 68 S 72° E | 27 1/2 |
| 69 S 72° E | 27 1/2 |
| 70 S 72° E | 27 1/2 |
| 71 S 72° E | 27 1/2 |
| 72 S 72° E | 27 1/2 |
| 73 S 72° E | 27 1/2 |
| 74 S 72° E | 27 1/2 |
| 75 S 72° E | 27 1/2 |
| 76 S 72° E | 27 1/2 |
| 77 S 72° E | 27 1/2 |
| 78 S 72° E | 27 1/2 |
| 79 S 72° E | 27 1/2 |
| 80 S 72° E | 27 1/2 |
| 81 S 72° E | 27 1/2 |
| 82 S 72° E | 27 1/2 |
| 83 S 72° E | 27 1/2 |
| 84 S 72° E | 27 1/2 |
| 85 S 72° E | 27 1/2 |
| 86 S 72° E | 27 1/2 |
| 87 S 72° E | 27 1/2 |
| 88 S 72° E | 27 1/2 |
| 89 S 72° E | 27 1/2 |
| 90 S 72° E | 27 1/2 |
| 91 S 72° E | 27 1/2 |
| 92 S 72° E | 27 1/2 |
| 93 S 72° E | 27 1/2 |
| 94 S 72° E | 27 1/2 |
| 95 S 72° E | 27 1/2 |
| 96 S 72° E | 27 1/2 |
| 97 S 72° E | 27 1/2 |
| 98 S 72° E | 27 1/2 |
| 99 S 72° E | 27 1/2 |
| 100 S 72° E | 27 1/2 |



DEPARTMENT OF THE INTERIOR
Washington, D. C. June 26, 1869.
I hereby certify that this is a true and correct copy of the plat of official survey of the above described rancho as filed in this office.
Thos. S. Wilson

Approved July 24 1869
T. S. Wilson
Commissioner of the General Land Office.
Notes in L-17 365



T. Y. M. R. XXIX W.
The four miles of the Tequepis Rancho are now within this Plat
has been made out, and has examined and approved and entered in
the office.
U. S. Surveyor General's Office
San Francisco, California.
March 27 3rd. 1859
J. M. Manderly
U. S. Surveyor General

GRANTS OF LAND IN CALIFORNIA MADE BY SPANISH OR MEXICAN AUTHORITIES—Continued.

| No. on Grant L. O. Map. | NAME OF GRANT. | Confirmer. | Area. | Condition of Title. | Where Located. |
|----------------------------|--|-----------------------------|-----------|-------------------------------|--------------------------------|
| 386 | Cañada del Corral | J. D. Ortega | 8,875.78 | Patented May 30, 1861 | Santa Barbara |
| 114 | Cañada del Corte de Madera | Thurn & Carpentier | 3,665.91 | Patented June 13, 1862 | San Mateo |
| 308 | Cañada del Hambre y las Bolsas | Theodora Soto | 13,353.96 | Patented December 31, 1861 | Contra Costa |
| 243 | Cañada del Rincon en el Rio de San Lorenzo de Santa Cruz | Pedro Sansavain | 5,828.86 | Patented June 4, 1858 | Santa Cruz |
| 283 | Cañada de la Carpenteria | Heirs of J. Soto | 2,328.13 | Patented October 10, 1873 | Monterey |
| 498 | Cañada de la Segunda | F. M. Haight | 4,368.80 | Patented February 4, 1869 | Monterey |
| 109 | Cañada de los Alisos | J. Serrano | 10,688.81 | Patented June 27, 1871 | Los Angeles |
| 535 | Cañada de los Baqueros | Livermore & Noriega | 17,760.00 | Patented November 22, 1860 | Alameda and Contra Costa |
| 381 | Cañada de los Cocheros | A. Lestrada | 28.39 | Patented April 2, 1873 | San Diego |
| 381 | Cañada de los Nogales | J. M. Aguilar | 1,189.66 | Patented May 4, 1862 | Los Angeles |
| 383 | Cañada de los Osos and Pecho y Islay | John Wilson | 32,490.78 | Patented September 23, 1869 | San Luis Obispo |
| 390 | Cañada de los Pinos, or College Rancho | Bishop J. S. Alemany | 35,498.37 | Patented February 28, 1861 | Santa Barbara |
| 478 | Cañada Larra ó Verde | J. Alvarado | 6,659.04 | Patented March 21, 1873 | Ventura |
| 8 | Cañada de Santa Ana | B. Yorba | 13,328.53 | Patented July 21, 1866 | Los Angeles and San Bernardino |
| 194 | Capay | J. Soto | 44,388.17 | Patented August 18, 1859 | Colusa and Tehama |
| 209 | Capitanillos, Los | Charles Fossatt | 3,360.48 | Patented February 3, 1866 | Santa Clara |
| 79 | Carbonera, La | William Bocle | 2,224.79 | Patented July 7, 1873 | Santa Cruz |
| 224 | Carne, Humana | Heirs of Edward A. Bale | 17,962.22 | Patented September 4, 1879 | Napa |
| 246 | Carneros, Los | Daniel Littlejohn | 4,482.38 | Patented August 9, 1866 | Monterey |
| 57 | Carneros, Los | F. A. McDougall et al. | 1,628.70 | Patented March 17, 1862 | Monterey and San Benito |
| 355 | Caslamayomi | Wm. Forbes | 26,788.36 | Patented December 18, 1874 | Sonoma |
| 346 | Casmalia | A. Olivera | 8,841.21 | Patented July 30, 1863 | Santa Barbara |
| 82 | Castec | J. M. Covarrubias | 22,178.28 | Patented November 27, 1866 | Kern |
| 78 | Catacula | J. B. Chiles | 8,545.72 | Patented April 22, 1865 | Napa |
| 467 | Caymus | George C. Yount | 11,866.88 | Patented April 3, 1863 | Napa |
| 530 | Cerritos, Los | Juan Temple | 27,064.36 | Patented December 7, 1867 | Los Angeles |
| 89 | Chamisal, El | Heirs of Felipe Vasquez | 2,737.44 | Patented March 20, 1877 | Monterey |
| 314 | Chimiles | Gordon & Coombs | 17,782.44 | Patented December 19, 1860 | Napa |
| 270 | Cholame | E. E. White | 26,621.82 | Patented April 1, 1865 | Monterey and San Luis Obispo |
| 250 | Chorro, El | Juan Wilson | 3,166.99 | Patented March 29, 1861 | San Luis Obispo |
| 436 | Chualar | M. Malarin, executor, etc. | 8,889.68 | Patented October 31, 1872 | Monterey |
| 425 | Cienega de Gabilan | J. D. Carr | 48,780.72 | Patented October 15, 1867 | San Benito and Monterey |
| 425 | Cienega de los Paicines | A. Castro et al. | 8,917.52 | Patented September 23, 1868 | San Benito |
| 383 | Cienega ó Paso de la Tijera | T. Sanchez et al. | 4,219.34 | Patented May 22, 1873 | Los Angeles |
| 296 | Cienegas, Las | J. Abila et al. | 4,459.06 | Patented June 15, 1871 | Los Angeles |
| 188 | Cieneguitas, Las | A. Carrillo | 28.15 | In Court on title | Santa Barbara |
| 59 | Coches, Los | M. J. Soberanes | 8,794.02 | Sent for patent Dec. 27, 1863 | Monterey |
| 17 | Coches, Los | A. Suñol et al. | 2,219.34 | Patented December 31, 1867 | Santa Clara |
| 408 | Collayomi | Ritchie & Forbes | 8,241.74 | Patented January 5, 1868 | Lake |
| 337 | Colus | C. D. Semple | 8,876.02 | Patented July 23, 1869 | Colusa |
| 362 | Conejo, El | J. de la G. y Noriega | 48,571.56 | Patented January 8, 1873 | Los Angeles and Ventura |
| 190 | Corral de Piedra | J. M. Villavicencio | 30,911.20 | Patented October 29, 1867 | San Luis Obispo |
| 168 | Corral de Quati | M. A. de la G. y Lataillade | 13,322.29 | Patented August 7, 1878 | Santa Barbara |
| 168 | Corral de Tierra | H. D. McCobb | 4,484.77 | Patented January 21, 1876 | Monterey |
| 319 | Corral de Tierra | Heirs of E. G. Palomeres | 7,786.35 | Patented April 7, 1866 | San Mateo |
| 178 | Corralitos, Rancho de los | Tiburcio Vasquez | 4,486.18 | Patented January 6, 1873 | San Mateo |
| 47 | Corte de Madera, El | Heirs of José Amesti | 15,440.02 | Patented February 28, 1861 | Santa Cruz |
| 42 | Corte Madera de Novato | M. Martinez | 13,316.06 | Patented June 19, 1866 | San Mateo and Santa Clara |
| 84 | Corte Madera del Presidio | Juan Martin | 8,878.62 | Patented May 28, 1868 | Marin |
| 86 | Consummes | Heirs of John Read | 7,845.12 | Patented February 25, 1866 | Marin |
| 472 | Cotate | Heirs of W. E. P. Hartnell | 28,606.87 | Patented April 29, 1869 | Sacramento |
| 538 | Coyotes, Los | T. S. Page | 17,238.60 | Patented February 18, 1868 | Sonoma |
| 479 | Cruces, Las | Andres Pico et al. | 48,808.17 | Patented March 9, 1875 | Los Angeles |
| 341 | Cuca, or El Potrero | Miguel Cordero et al. | 8,888.00 | Patented July 7, 1868 | Santa Barbara |
| 342 | Cucamonga | M. J. de los Angeles | 2,174.25 | Patented July 22, 1879 | San Diego |
| 512 | Cuyama | L. V. Prudhomme | 13,045.20 | Patented December 9, 1872 | San Bernardino |
| 381 | Cuyama | M. A. de la G. y Lataillade | 22,193.21 | Patented July 20, 1877 | San Luis Obispo |
| 411 | Cuyama | Heirs of C. Lataillade | 48,827.50 | Patented January 10, 1879 | San Luis Obispo |
| 409 | Dos Pueblos, Los | Augustin Olivera | 35,501.32 | Patented December 19, 1874 | San Diego |
| 142 | Encino, El | N. A. Den | 15,534.78 | Patented February 23, 1877 | Santa Barbara |
| 522 | Escorpion, El | V. de la Osa et al. | 4,460.73 | Patented January 8, 1873 | Los Angeles |
| 269 | Embarcadero de Santa Clara | Urbano et al. | 1,109.68 | Patented December 11, 1878 | Los Angeles |
| 74 | Encenitos, Los | B. Bernal | 179.60 | Final decree not entered | Santa Clara |
| 74 | Encinal y Buena Esperanza | Andres Ybarra | 4,431.03 | Patented April 18, 1871 | San Diego |
| 74 | Entre Napa, part of | D. Spence | 13,391.04 | Patented May 23, 1862 | Monterey |
| 74 | Entre Napa, part of | P. D. Bailey | 400.57 | Before Surveyor-General | Napa |
| 74 | Entre Napa, part of | N. Coombs | 80.48 | Patented June 9, 1866 | Napa |
| 74 | Entre Napa, part of | J. Green | 2,061.04 | Patented April 1, 1881 | Napa |
| 74 | Entre Napa, part of | M. F. de Higuera | 877.53 | Patented November 4, 1879 | Napa |
| 74 | Entre Napa, part of | Ralph L. Kilburn | 408.96 | Before Surveyor-General | Napa |
| 74 | Entre Napa, part of | Jos. Mount et al. | 40.00 | Before Surveyor-General | Napa |
| 74 | Entre Napa, part of | Mount & Cottrell | 1,103.68 | Before Surveyor-General | Napa |
| 74 | Entre Napa, part of | John Patchett | 69.88 | Before Surveyor-General | Napa |
| 74 | Entre Napa, part of | J. P. Thompson | 307.05 | Before Surveyor-General | Napa |
| 74 | Entre Napa, part of | J. P. Walker | 62.07 | Before Surveyor-General | Napa |
| 74 | Entre Napa, part of, or Los Carneros | Edward Wilson | 335.28 | Patented April 8, 1881 | Napa |
| 14 | Esquon | Charles E. Hart | 360.00 | No decree filed | Napa |
| 28 | Estero Americano | Julius Martin | 2,557.68 | Patented April 3, 1858 | Napa |
| 10 | Farwell Rancho | Samuel Neal | 22,193.78 | Patented April 4, 1860 | Burt |
| 167 | Feliz, Los | Jasper O'Farrell | 8,849.13 | Patented February 3, 1858 | Sonoma |
| 15 | Fernandez | James Williams et al. | 22,193.98 | Patented July 1, 1863 | Butt |
| 4 | Flores, Las | M. Y. Berdugo | 6,947.46 | Patented April 18, 1871 | Los Angeles |
| 253 | Gatos, Los, or Santa Rita | D. Feliz | 4,445.37 | Patented June 21, 1873 | San Mateo |
| 25 | German | D. Z. Fernandez et al. | 17,806.84 | Patented October 14, 1867 | Butt |
| | | Wm. G. Chard | 13,315.58 | Patented September 19, 1869 | Tehama |
| | | D. Perez et al. | 4,424.46 | Patented April 4, 1870 | Monterey |
| | | Chas. Meyer et al. | 17,580.01 | Patented July 30, 1872 | Sonoma |

FILED
1880

PLAT
of the
PUEBLO LANDS OF SONOMA.

As shown by the
NORTH and CORNER CORNER of the TOWN of SONOMA,
located in the
County of Sonoma,
State of California.

U. S. SURVEYOR GENERAL.
GENERAL LAND OFFICE
Containing 6,003 1/2 Acres
and more - San Anselmo, Sonoma
of the patented Rancho of this
State and more to be seen.

Approved March 31st 1880

Statement of the Pueblo Lands of Sonoma

| Section | Acres | Original Patent | Original Patentee | Original Patent Date | Original Patent No. | Original Patent Description | Original Patent Location | Original Patent Remarks |
|---------|-------|-----------------|-------------------|----------------------|---------------------|-----------------------------|--------------------------|-------------------------|
| 1 | 100 | 1836 | ... | ... | ... | ... | ... | ... |
| 2 | 100 | 1836 | ... | ... | ... | ... | ... | ... |
| 3 | 100 | 1836 | ... | ... | ... | ... | ... | ... |
| 4 | 100 | 1836 | ... | ... | ... | ... | ... | ... |
| 5 | 100 | 1836 | ... | ... | ... | ... | ... | ... |
| 6 | 100 | 1836 | ... | ... | ... | ... | ... | ... |
| 7 | 100 | 1836 | ... | ... | ... | ... | ... | ... |
| 8 | 100 | 1836 | ... | ... | ... | ... | ... | ... |
| 9 | 100 | 1836 | ... | ... | ... | ... | ... | ... |
| 10 | 100 | 1836 | ... | ... | ... | ... | ... | ... |
| 11 | 100 | 1836 | ... | ... | ... | ... | ... | ... |
| 12 | 100 | 1836 | ... | ... | ... | ... | ... | ... |
| 13 | 100 | 1836 | ... | ... | ... | ... | ... | ... |
| 14 | 100 | 1836 | ... | ... | ... | ... | ... | ... |
| 15 | 100 | 1836 | ... | ... | ... | ... | ... | ... |
| 16 | 100 | 1836 | ... | ... | ... | ... | ... | ... |
| 17 | 100 | 1836 | ... | ... | ... | ... | ... | ... |
| 18 | 100 | 1836 | ... | ... | ... | ... | ... | ... |
| 19 | 100 | 1836 | ... | ... | ... | ... | ... | ... |
| 20 | 100 | 1836 | ... | ... | ... | ... | ... | ... |
| 21 | 100 | 1836 | ... | ... | ... | ... | ... | ... |
| 22 | 100 | 1836 | ... | ... | ... | ... | ... | ... |
| 23 | 100 | 1836 | ... | ... | ... | ... | ... | ... |
| 24 | 100 | 1836 | ... | ... | ... | ... | ... | ... |
| 25 | 100 | 1836 | ... | ... | ... | ... | ... | ... |
| 26 | 100 | 1836 | ... | ... | ... | ... | ... | ... |
| 27 | 100 | 1836 | ... | ... | ... | ... | ... | ... |
| 28 | 100 | 1836 | ... | ... | ... | ... | ... | ... |
| 29 | 100 | 1836 | ... | ... | ... | ... | ... | ... |
| 30 | 100 | 1836 | ... | ... | ... | ... | ... | ... |
| 31 | 100 | 1836 | ... | ... | ... | ... | ... | ... |
| 32 | 100 | 1836 | ... | ... | ... | ... | ... | ... |
| 33 | 100 | 1836 | ... | ... | ... | ... | ... | ... |
| 34 | 100 | 1836 | ... | ... | ... | ... | ... | ... |
| 35 | 100 | 1836 | ... | ... | ... | ... | ... | ... |
| 36 | 100 | 1836 | ... | ... | ... | ... | ... | ... |
| 37 | 100 | 1836 | ... | ... | ... | ... | ... | ... |
| 38 | 100 | 1836 | ... | ... | ... | ... | ... | ... |
| 39 | 100 | 1836 | ... | ... | ... | ... | ... | ... |
| 40 | 100 | 1836 | ... | ... | ... | ... | ... | ... |
| 41 | 100 | 1836 | ... | ... | ... | ... | ... | ... |
| 42 | 100 | 1836 | ... | ... | ... | ... | ... | ... |
| 43 | 100 | 1836 | ... | ... | ... | ... | ... | ... |
| 44 | 100 | 1836 | ... | ... | ... | ... | ... | ... |
| 45 | 100 | 1836 | ... | ... | ... | ... | ... | ... |
| 46 | 100 | 1836 | ... | ... | ... | ... | ... | ... |
| 47 | 100 | 1836 | ... | ... | ... | ... | ... | ... |
| 48 | 100 | 1836 | ... | ... | ... | ... | ... | ... |
| 49 | 100 | 1836 | ... | ... | ... | ... | ... | ... |
| 50 | 100 | 1836 | ... | ... | ... | ... | ... | ... |

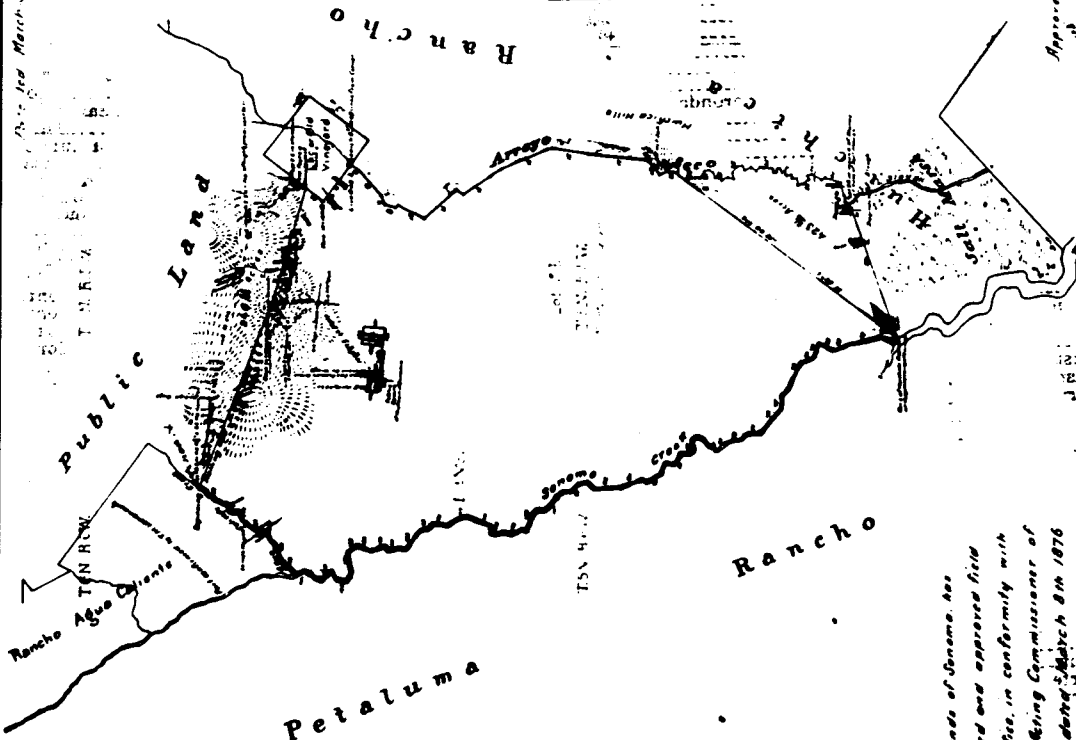
Note
This plat containing the location of the "Pueblo Lands" of the Pueblo Lands of Sonoma surveyed by G. J. Hallman, and approved by him and by the Commissioner of the General Land Office on the 31st of March 1880. The same is published in the Department of the Interior, and the date of the same is the 31st of March 1880.

Approved March 31st 1880
J. A. Williamson
Commissioner of the General Land Office.

DEPARTMENT OF THE INTERIOR
Washington, D. C. Dec 21 - 1879
I hereby certify that this is a true and correct copy of the plat of the Pueblo Lands of Sonoma, as shown by the original survey, on file in this office.

J. A. Williamson
Commissioner of the General Land Office.

Approved March 31 1880



This part of the Pueblo Lands of Sonoma, has been made from examined and approved field notes on file in this Office, in conformity with the decision of the Hon. Acting Commissioner of the General Land Office dated March 8th 1876.

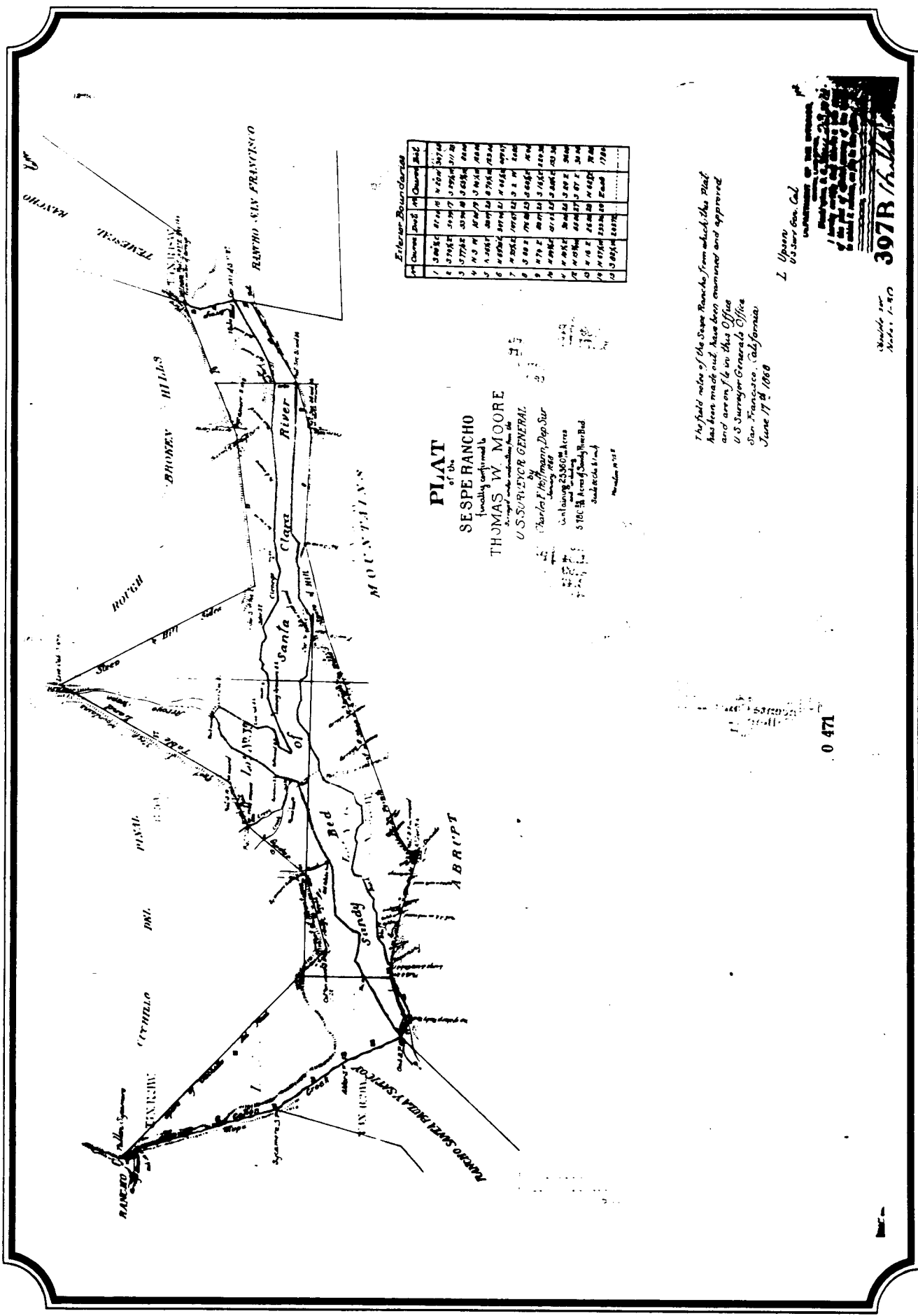
U. S. Surveyor General's Office
San Francisco, California
February 28 1879

U. S. Survey Genl. Col.

Seal

GRANTS OF LAND IN CALIFORNIA MADE BY SPANISH OR MEXICAN AUTHORITIES—Continued.

| No. on Grant L. O. Map. | NAME OF GRANT. | Confirmer. | Area. | Condition of Title. | Where Located. |
|----------------------------|---|------------------------------|------------|------------------------------------|-----------------------------------|
| 382 | Goleta, La. | Daniel Hill | 4,426.10 | Patented March 10, 1865 | Santa Barbara. |
| 406 | Guadaluasca | Ysabel Yorba | 30,563.85 | Patented September 1, 1873 | Ventura. |
| 353 | Guadalupe | D. Olivera et al. | 43,681.85 | Patented March 1, 1870 | Santa Barbara and S. Luis Obispo. |
| 273 | Guadalupe y Llanitos de los Correos | M. Malarin, executor, etc. | 8,858.44 | Patented June 29, 1865 | Monterey. |
| 515 | Guejito. | G. W. Hamley | 13,298.59 | Patented May 24, 1868 | San Diego. |
| 58 | Guenoc. | Ritchie & Forbes | 21,220.03 | Patented May 22, 1865 | Lake. |
| 66 | Guilicos, Los | Juan Wilson | 18,833.66 | Patented June 18, 1868 | Sonoma. |
| 519 | Guajome | A. Solma et al. | 2,219.41 | Patented September 7, 1871 | San Diego. |
| 462 | Habra, La. | Andres Pico et al. | 6,698.57 | Patented December 4, 1872 | Los Angeles. |
| 19 | Honcut | Chas. Covillard et al. | 31,079.96 | Patented March 9, 1868 | Yuba. |
| 340 | Huasna | I. J. Sparks | 22,152.99 | Patented January 23, 1879 | San Luis Obispo. |
| 182 | Huecos, Los | Roland & Hornsby | 39,950.92 | Patented May 13, 1876 | Santa Clara. |
| 315 | Huer-huero | F. Branch | 15,684.96 | Patented August 9, 1868 | San Luis Obispo. |
| 421 | Huerta de Cuati. | V. Reid | 128.28 | Patented June 30, 1859 | Los Angeles. |
| 330 | Huerta de Romualdo or El Chorro | Juan Wilson | 117.13 | Patented April 13, 1871 | San Luis Obispo. |
| 72 | Huichica | J. P. Leese | 18,704.04 | Patented August 3, 1859 | Sonoma and Napa. |
| 404 | Island of Santa Cruz | Andres Castillero | 52,780.43 | Patented March 21, 1867 | Santa Barbara. |
| 527 | Island of San Diego | Peachy & Aspinwall | 4,185.46 | Patented June 11, 1869 | San Diego. |
| 470 | Island of Santa Catalina | J. M. Covarrubias | 45,820.43 | Patented April 10, 1867 | Los Angeles. |
| 406 | Island of Santa Rosa | M. C. de Jones et al. | 62,696.49 | Patented October 3, 1871 | Santa Barbara. |
| 11 | Jacinto | Wm. M. McKee | 35,487.52 | Patented September 19, 1859 | Colusa. |
| 581 | Jamacha | A. Lorenzana | 8,881.16 | Patented April 11, 1871 | San Diego. |
| 541 | Jamul. | Heirs of H. S. Burton | 8,923.22 | Patented October 26, 1878 | San Diego. |
| 356 | Jesus Maria | L. P. Burton et al. | 42,194.03 | Patented September 7, 1871 | Santa Barbara. |
| 22 | Jimeno. | Larkin & Misroon | 48,854.28 | Patented July 18, 1862 | Colusa and Yolo. |
| 21 | Johnson Rancho | Wm. Johnson | 22,197.31 | Patented August 3, 1857 | Yuba. |
| 80 | Jota, La | Geo. C. Yount | 4,458.84 | Patented December 18, 1857 | Napa. |
| 113 | Juntas, Las | Heirs of Wm. Welch | 13,292.82 | Patented July 22, 1870 | Contra Costa. |
| 241 | Juristac | J. L. Sargent et al. | 4,540.44 | Patented November 13, 1871 | Santa Clara. |
| 483 | Jurupa, part of | A. Sterns | 33,819.11 | Patented May 26, 1879 | San Bernardino. |
| 482 | Jurupa, part of | L. Rubideau | 6,749.99 | Patented December 8, 1878 | San Bernardino. |
| 69 | Lac. | J. P. Leese | 178.58 | Patented August 6, 1872 | Sonoma. |
| 360 | Laguna, La | O. Gutierrez | 48,708.91 | Patented May 17, 1867 | Santa Barbara. |
| 495 | Laguna, La | A. Sterns | 13,338.84 | Patented September 8, 1872 | San Diego. |
| 332 | Laguna | Bishop J. S. Alemany | 4,157.02 | Patented February 4, 1859 | San Luis Obispo. |
| 217 | Laguna de las Calabazas | F. Hernandez et al. | 2,304.75 | Patented December 8, 1868 | Santa Cruz. |
| 168 | Laguna de la Merced | J. de Haro et al. | 2,219.38 | Patented September 10, 1872 | San Francisco and San Mateo. |
| 128 | Laguna de los Palos Colorados | J. Moraga et al. | 18,316.25 | Patented August 10, 1878 | Contra Costa. |
| 30 | Laguna de San Antonio | B. Bojorquez | 24,993.42 | Patented November 21, 1871 | Marin and Sonoma. |
| 531 | Laguna de Tache | M. Castro | 48,800.62 | Patented March 6, 1866 | Frasno. |
| 276 | Laguna Seca | C. M. de Munras | 2,179.50 | Patented November 24, 1865 | Monterey. |
| 196 | Laguna Seca | L. C. Bull et al. | 19,972.92 | Patented November 24, 1865 | Santa Clara. |
| 16 | Larkin's Children's Ranch | F. Larkin et al. | 44,364.22 | Patented December 18, 1857 | Colusa. |
| 289 | Laureles, Los | J. M. & J. de M. Boronda | 6,624.99 | Patented August 9, 1866 | Monterey. |
| 285 | Laureles, Los | L. Ransom | 718.23 | Patented April 18, 1871 | Monterey. |
| 347 | Liebre, La | J. M. Flores | 48,799.59 | Patented June 21, 1875 | Kern and Los Angeles. |
| 266 | Llano de Buena Vista. | D. Spence | 8,446.23 | Patented January 4, 1860 | Monterey. |
| 12 | Llano Seco | C. J. Brenham et al. | 17,767.17 | Patented June 18, 1860 | Butte. |
| 64 | Llano de Santa Rosa | J. Carrillo | 13,316.03 | Patented November 27, 1866 | Sonoma. |
| 230 | Llano del Tequesquite | V. Sanchez et al. | 16,016.30 | Patented December 29, 1871 | San Benito. |
| 81 | Locoallomi | Heirs of Julian Pope, dec'd. | 8,872.79 | Patented March 17, 1862 | Napa. |
| 368 | Lomas de la Purificacion | Augustin Janseus | 13,341.38 | Patented April 18, 1871 | Santa Barbara. |
| 499 | Lomas de Santiago | Theodocio Yorba | 47,226.61 | Patented February 1, 1868 | Los Angeles. |
| 239 | Lomerias Muertas | V. Sanchez et al. | 6,659.91 | Patented August 9, 1866 | San Benito. |
| 374 | Lompoc. | J. & J. A. Carrillo | 42,085.44 | Patented November 3, 1873 | Santa Barbara. |
| 427 | Los Angeles City Lands. | City of Los Angeles | 17,172.37 | Pat'd Aug. 4, '75, and Aug. 9, '66 | Los Angeles. |
| 60 | Mallacomes or Moristal | Temple & Alexander | 1.77 | Before Surveyor-General | Los Angeles. |
| 61 | Mallacomes or Moristal y Plan de Agua Caliente, part of | Cook & Ingalls | 2,559.94 | Patented February 18, 1859 | Sonoma. |
| | Mare Island | J. S. Berreyesa | 17,742.72 | Patented July 10, 1873 | Sonoma and Napa. |
| 104 | Mariposas, Las | G. W. P. Bissell et al. | 5,527.22 | Final decree not entered | Solano. |
| 111 | Medanos, Los | J. C. Fremont | 44,386.83 | Patented February 19, 1856 | Mariposa. |
| 110 | Meganos, Los | J. D. Stevenson | 8,858.83 | Patented October 8, 1872 | Contra Costa. |
| 443 | Merced, La | Alice Marsh | 13,316.00 | Patented August 19, 1867 | Contra Costa. |
| 212 | Mesa de Ojo de Agua | F. P. F. Temple et al. | 2,363.75 | Patented February 13, 1872 | Los Angeles. |
| 138 | Milpitas | T. W. Russell | 54.36 | Not approved by Com. G. L. O. | Santa Cruz. |
| 307 | Milpitas | Heirs of J. M. Alviso | 4,457.66 | Patented June 30, 1871 | Santa Clara. |
| 281 | Mission Carmelo | Ygnacio Pastor | 43,280.90 | Patented February 18, 1875 | Monterey. |
| | Mission Dolores, lot in | Bishop J. S. Alemany | 9.00 | Patented October 19, 1859 | Monterey. |
| | Mission Dolores, lot in | Candelario Valencia | 1.78 | Patented December 16, 1862 | San Francisco. |
| 161 | Mission Dolores, two tracts at | Elizabeth de Zaldo | .45 | Sent up for patent Aug. 26, 1862 | San Francisco. |
| 156 | Mission Dolores, lot in | Bishop J. S. Alemany | 8.54 | Patented March 3, 1858 | San Francisco. |
| 157 | Mission Dolores, lot in | F. DeHaro | 2.04 | Before Surveyor-General | San Francisco. |
| | Mission Dolores, lot in | F. DeHaro | .44 | Sent up for patent Aug. 21, 1865 | San Francisco. |
| 160 | Mission Dolores, suerte in | E. & J. R. Valencia | .50 | Rejected | San Francisco. |
| 158 | Mission Dolores, suerte in | Heirs of F. G. Palomares | 28.41 | Patented April 1, 1870 | San Francisco. |
| 372 | Mission La Purissima | C. S. de Bernal et al. | 5.86 | Patented June 13, 1862 | San Francisco. |
| 373 | Mission Purissima de la | J. R. Malo | 14,735.76 | Patented October 12, 1862 | Santa Barbara. |
| 308 | Mission San Antonio | Bishop J. S. Alemany | 14.04 | Patented January 24, 1874 | Santa Barbara. |
| 392 | Mission San Buenaventura | Bishop J. S. Alemany | 33.19 | Patented May 31, 1862 | Monterey. |
| 393 | Mission San Buenaventura, lot in | Bishop J. S. Alemany | 36.27 | Patented May 24, 1862 | Ventura. |
| 396 | Mission (Ex) San Buenaventura | Fernando Tico | 28.90 | Patented June 9, 1866 | Ventura. |
| 533 | Mission San Diego | M. A. R. de Poli | 48,822.91 | Patented August 24, 1874 | Ventura. |
| | Mission (Ex) San Diego | Bishop J. S. Alemany | 22.21 | Patented May 23, 1862 | San Diego. |
| 532 | Mission San Fernando | S. Arguello | 58,875.38 | Patented September 1, 1876 | San Diego. |
| 410 | Mission (Ex) San Fernando | Bishop J. S. Alemany | 76.94 | Patented May 31, 1864 | Los Angeles. |
| 448 | Mission San Gabriel | E. de Celis | 116,858.46 | Patented January 8, 1873 | Los Angeles. |
| | Mission San Gabriel, lot near | Bishop J. S. Alemany | 190.69 | Patented November 19, 1859 | Los Angeles. |
| 135 | Mission San José | R. Valenzuela et al. | 23.63 | Patented December 4, 1875 | Los Angeles. |
| 240 | Mission San Juan Bautista | Bishop J. S. Alemany | 23.33 | Patented March 3, 1858 | Alameda. |
| | | | 55.23 | Patented November 19, 1859 | San Benito. |




Filter Boundaries

| No. | Course | Dist. | Angle | Dist. |
|-----|-------------|-------|--------------|-------|
| 1 | S 89° 15' E | 87.14 | 111° 45' 10" | 17.14 |
| 2 | S 79° 15' E | 10.17 | 109° 15' 10" | 17.14 |
| 3 | S 77° 15' E | 10.17 | 109° 15' 10" | 17.14 |
| 4 | S 75° 15' E | 10.17 | 109° 15' 10" | 17.14 |
| 5 | S 73° 15' E | 10.17 | 109° 15' 10" | 17.14 |
| 6 | S 71° 15' E | 10.17 | 109° 15' 10" | 17.14 |
| 7 | S 69° 15' E | 10.17 | 109° 15' 10" | 17.14 |
| 8 | S 67° 15' E | 10.17 | 109° 15' 10" | 17.14 |
| 9 | S 65° 15' E | 10.17 | 109° 15' 10" | 17.14 |
| 10 | S 63° 15' E | 10.17 | 109° 15' 10" | 17.14 |
| 11 | S 61° 15' E | 10.17 | 109° 15' 10" | 17.14 |
| 12 | S 59° 15' E | 10.17 | 109° 15' 10" | 17.14 |
| 13 | S 57° 15' E | 10.17 | 109° 15' 10" | 17.14 |
| 14 | S 55° 15' E | 10.17 | 109° 15' 10" | 17.14 |
| 15 | S 53° 15' E | 10.17 | 109° 15' 10" | 17.14 |
| 16 | S 51° 15' E | 10.17 | 109° 15' 10" | 17.14 |
| 17 | S 49° 15' E | 10.17 | 109° 15' 10" | 17.14 |
| 18 | S 47° 15' E | 10.17 | 109° 15' 10" | 17.14 |
| 19 | S 45° 15' E | 10.17 | 109° 15' 10" | 17.14 |
| 20 | S 43° 15' E | 10.17 | 109° 15' 10" | 17.14 |
| 21 | S 41° 15' E | 10.17 | 109° 15' 10" | 17.14 |
| 22 | S 39° 15' E | 10.17 | 109° 15' 10" | 17.14 |
| 23 | S 37° 15' E | 10.17 | 109° 15' 10" | 17.14 |
| 24 | S 35° 15' E | 10.17 | 109° 15' 10" | 17.14 |
| 25 | S 33° 15' E | 10.17 | 109° 15' 10" | 17.14 |
| 26 | S 31° 15' E | 10.17 | 109° 15' 10" | 17.14 |
| 27 | S 29° 15' E | 10.17 | 109° 15' 10" | 17.14 |
| 28 | S 27° 15' E | 10.17 | 109° 15' 10" | 17.14 |
| 29 | S 25° 15' E | 10.17 | 109° 15' 10" | 17.14 |
| 30 | S 23° 15' E | 10.17 | 109° 15' 10" | 17.14 |
| 31 | S 21° 15' E | 10.17 | 109° 15' 10" | 17.14 |
| 32 | S 19° 15' E | 10.17 | 109° 15' 10" | 17.14 |
| 33 | S 17° 15' E | 10.17 | 109° 15' 10" | 17.14 |
| 34 | S 15° 15' E | 10.17 | 109° 15' 10" | 17.14 |
| 35 | S 13° 15' E | 10.17 | 109° 15' 10" | 17.14 |
| 36 | S 11° 15' E | 10.17 | 109° 15' 10" | 17.14 |
| 37 | S 9° 15' E | 10.17 | 109° 15' 10" | 17.14 |
| 38 | S 7° 15' E | 10.17 | 109° 15' 10" | 17.14 |
| 39 | S 5° 15' E | 10.17 | 109° 15' 10" | 17.14 |
| 40 | S 3° 15' E | 10.17 | 109° 15' 10" | 17.14 |
| 41 | S 1° 15' E | 10.17 | 109° 15' 10" | 17.14 |
| 42 | S 0° 15' E | 10.17 | 109° 15' 10" | 17.14 |
| 43 | S 0° 15' E | 10.17 | 109° 15' 10" | 17.14 |
| 44 | S 0° 15' E | 10.17 | 109° 15' 10" | 17.14 |
| 45 | S 0° 15' E | 10.17 | 109° 15' 10" | 17.14 |
| 46 | S 0° 15' E | 10.17 | 109° 15' 10" | 17.14 |
| 47 | S 0° 15' E | 10.17 | 109° 15' 10" | 17.14 |
| 48 | S 0° 15' E | 10.17 | 109° 15' 10" | 17.14 |
| 49 | S 0° 15' E | 10.17 | 109° 15' 10" | 17.14 |
| 50 | S 0° 15' E | 10.17 | 109° 15' 10" | 17.14 |

PLAT
 of the
SE SPE RANCHO
 formerly surveyed by
THOMAS W. MOORE
 U.S. SURVEYOR GENERAL
 by **Charles F. Hoffmann, Dep. Sur.**
 January 1868
 containing 23360 1/2 acres
 5760 1/2 Acres of Sandy River Bed
 and 2600 1/2 (cont.)
 Section 18 118

The field notes of the Sepe Rancho from which this Plat
 has been made out, have been examined and approved
 and are on file in this Office
 U.S. Surveyor General's Office
 San Francisco, California
 June 17th 1868



Scale 1" = 40'
 No. 1-40

0 471

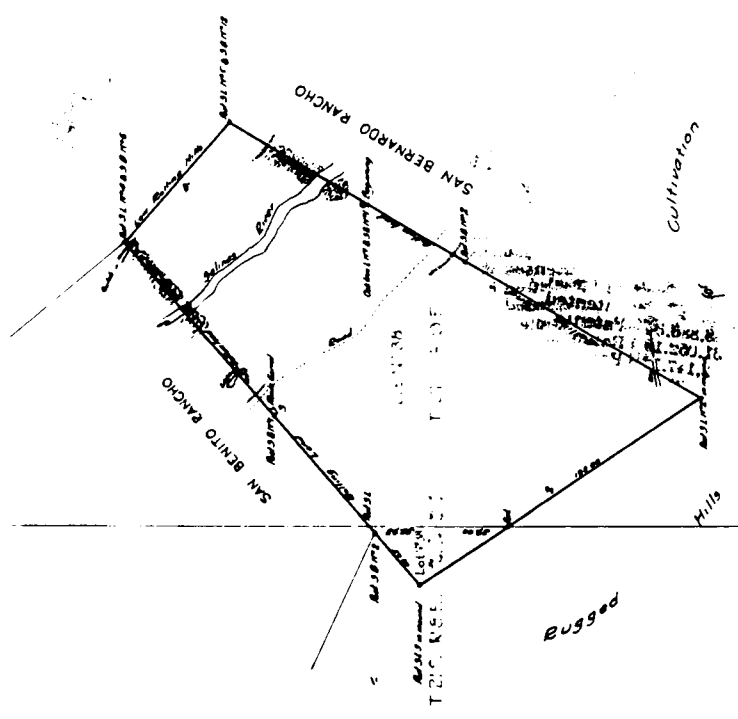
GRANTS OF LAND IN CALIFORNIA MADE BY SPANISH OR MEXICAN AUTHORITIES—Continued.

| No. on Gen'l L. O. Map | NAME OF GRANT. | Confirmer. | Acres. | Condition of Title. | Where Located. |
|------------------------|---|---------------------------|-----------|----------------------------------|-------------------------------|
| 503 | Mission San Juan Capistrano | Bishop J. S. Alemany | 44.40 | Patented March 18, 1865 | Los Angeles. |
| 504 | Mission San Juan Capistrano, tract near | S. Rios | 7.09 | Patented March 1, 1879 | Los Angeles. |
| 333 | Mission San Luis Obispo | Bishop J. S. Alemany | 52.72 | Patented September 2, 1859 | San Luis Obispo. |
| 521 | Mission (Ex) San Luis Rey | Juan Wilson | 1.00 | In Court on title | San Luis Obispo. |
| 313 | Mission San Miguel | Bishop J. S. Alemany | 53.39 | Patented March 18, 1865 | San Diego. |
| 43 | Mission San Rafael | Bishop J. S. Alemany | 33.97 | Patented September 2, 1859 | Monterey. |
| 384 | Mission Santa Barbara | Bishop J. S. Alemany | 6.48 | Patented October 19, 1859 | Marin. |
| 188 | Mission Santa Clara | Bishop J. S. Alemany | 233.13 | Patented March 18, 1865 | Santa Barbara. |
| 210 | Mission Santa Clara, lot near | Bishop J. S. Alemany | 19.95 | Patented March 3, 1865 | Santa Clara. |
| 368 | Mission Santa Cruz | F. Arce | 10.00 | No decree on file. | Santa Clara. |
| 226 | Mission Santa Ynez | Bishop J. S. Alemany | 16.94 | Patented September 2, 1859 | Santa Clara. |
| 294 | Mission Soledad | Bishop J. S. Alemany | 17.35 | Patented May 23, 1862 | Santa Cruz. |
| 70 | Mission (Ex) Soledad | Bishop J. S. Alemany | 34.47 | Patented November 19, 1859 | Santa Barbara. |
| 376 | Mission Sonoma | F. Soberanes | 8,890.82 | Patented May 18, 1874 | Monterey. |
| 496 | Mission Vieja de la Purisima | Bishop J. S. Alemany | 14.20 | Patented May 31, 1862 | Sonoma. |
| 53 | Mission Vieja, or La Paz | J. & J. Carillo | 4,413.60 | Patented November 7, 1873 | Santa Barbara. |
| 506 | Molinos, Los | Juan Forster | 46,432.65 | Patented August 6, 1868 | Los Angeles. |
| 112 | Monserate | J. B. R. Cooper | 17,892.42 | Patented April 3, 1853 | Sonoma. |
| 282 | Monte del Diablo | Y. M. Alvarado | 13,322.90 | Patented July 17, 1872 | San Diego. |
| 282 | Monterey County, tract in | S. Pacheco | 17,921.54 | Patented March 19, 1859 | Contra Costa. |
| 258 | Monterey County, tract in | Heirs of T. Blanco | 44.99 | Patented November 28, 1881 | Monterey. |
| 284 | Monterey County, tract in | Rufina Castro | 33.47 | Patented March 18, 1885 | Monterey. |
| 256 | Monterey County, tract in | Henry Cocks | 1,106.03 | Patented August 8, 1870 | Monterey. |
| 325 | Monterey County, city lands | Simeon Castro | 112.43 | Patented July 30, 1867 | Monterey. |
| 28 | Moro y Cayucos | James Meadows | 4,591.71 | Patented August 9, 1866 | Monterey. |
| 480 | Muscupiate | City of Monterey | 30,866.55 | Sent for patent July 26, 1890 | Monterey. |
| 528 | Nacion, De la | J. McKinley | 8,045.49 | Patented January 19, 1878 | San Luis Obispo. |
| 203 | Nacional | M. Torres | 17,760.75 | Patented February 4, 1880 | Sonoma. |
| 76 | Napa, part of | M. White | 30,144.88 | Patented June 22, 1872 | San Bernardino. |
| 76 | Napa, part of | Juan Forster | 26,631.94 | Patented February 27, 1866 | San Diego. |
| 76 | Napa, part of | Vicente Cantua | 6,633.29 | Patented April 7, 1866 | Monterey. |
| 76 | Napa, part of | S. Vallejo | 3,178.93 | Patented June 9, 1866 | Napa. |
| 76 | Napa, part of | Lyman Bartlett | 679.52 | Patented June 9, 1866 | Napa. |
| 76 | Napa, part of | A. L. Boggs | 320.55 | Patented May 11, 1877 | Napa. |
| 76 | Napa, part of | L. W. Boggs | 679.68 | Sent up December 7, 1880 | Napa. |
| 76 | Napa, part of | J. E. Brown | 647.47 | Before Com. Gen'l Land Office | Napa. |
| 76 | Napa, part of | L. D. Brown | 640.00 | No decree filed | Napa. |
| 76 | Napa, part of | Nathan Coombs | 325.42 | Patented March 25, 1873 | Napa. |
| 76 | Napa, part of | G. N. Cornwall | 600.00 | No decree filed | Napa. |
| 76 | Napa, part of | A. Farley | 89.42 | Before Surveyor-General | Napa. |
| 76 | Napa, part of | O. H. Frank | 8,365.37 | Sent up for patent Nov., 1890 | Napa. |
| 76 | Napa, part of | J. M. Harbin | 664.88 | Sent up for patent Dec. 11, 1882 | Napa. |
| 76 | Napa, part of | Hart & McGarry | 470.14 | Before Surveyor-General | Napa. |
| 76 | Napa, part of | Johnson Horrell | 469.98 | Before Surveyor-General | Napa. |
| 76 | Napa, part of | H. Ingraham | 74.00 | No decree filed | Napa. |
| 76 | Napa, part of | Wm. Keely | 45.84 | Before Surveyor-General | Napa. |
| 76 | Napa, part of | Eben Knight | 160.00 | Before Surveyor-General | Napa. |
| 76 | Napa, part of | H. G. Langley | 680.10 | Before Surveyor-General | Napa. |
| 76 | Napa, part of | John Love | 100.80 | Before Surveyor-General | Napa. |
| 76 | Napa, part of | B. McCoombs | 140.37 | Before Surveyor-General | Napa. |
| 76 | Napa, part of | Hannah McCoombs | 160.79 | Before Surveyor-General | Napa. |
| 76 | Napa, part of | J. R. McCoombs | 485.60 | Before Surveyor-General | Napa. |
| 76 | Napa, part of | Ann McDonald et al. | 283.19 | Before Surveyor-General | Napa. |
| 76 | Napa, part of | James McNeil | 450.00 | No decree filed | Napa. |
| 76 | Napa, part of | W. H. Osborne | 259.51 | Patented June 9, 1866 | Napa. |
| 76 | Napa, part of | A. A. Ritchie | 150.35 | Before Surveyor-General | Napa. |
| 76 | Napa, part of | J. K. Rose | 594.83 | Patented June 9, 1866 | Napa. |
| 76 | Napa, part of | J. P. Thompson | 604.68 | Patented June 3, 1860 | Napa. |
| 76 | Napa, part of | John Truebody | 769.58 | Sent for patent Dec. 6, 1881 | Napa. |
| 251 | Natividad, La | Ogden & Wise | 637.11 | Patented October 1, 1874 | Monterey. |
| 20 | New Helvetia | Ramona Burton et al. | 8,642.21 | Patented June 20, 1866 | Yuba, Sutter, and Sacramento. |
| 32 | Nicasio, part of | John A. Sutter | 48,839.30 | Patented November 1, 1861 | Marin. |
| 32 | Nicasio, part of | James Black | 9,478.82 | Patented November 1, 1861 | Marin. |
| 32 | Nicasio, part of | B. R. Buckelew | 8,686.27 | Patented November 1, 1861 | Marin. |
| 32 | Nicasio, part of | Frink & Reynolds | 7,598.10 | Patented November 1, 1861 | Marin. |
| 501 | Niguil, El | H. W. Halleck | 30,848.85 | Patented November 1, 1861 | Marin. |
| 351 | Nipomo | Juan Abila et al. | 13,318.01 | Patented April 5, 1873 | Los Angeles. |
| 278 | Noche Buena | Wm. G. Dana | 37,887.91 | Patented December 14, 1868 | San Luis Obispo. |
| 459 | Nogales, Los | J. & J. de Monomany | 4,411.56 | Patented October 7, 1862 | Monterey. |
| 367 | Nojoqui | Maria de J. Garcia et al. | 1,003.67 | Patented June 29, 1882 | Los Angeles. |
| 46 | Novato | Ray Mondo Carillo | 13,284.50 | Patented September 11, 1869 | Santa Barbara. |
| 379 | Nuestra Señora del Refugio | Assignees of Simmons | 8,870.62 | Patented April 10, 1866 | Marin. |
| 389 | Ojai | A. M. Ortega et al. | 26,529.30 | Patented July 28, 1866 | Santa Barbara. |
| 311 | Ojitos, Los | Fernando Tico | 17,716.83 | Patented December 22, 1870 | Ventura. |
| 189 | Ojo de Agua de la Coche | M. Soberanes | 8,900.17 | Patented April 18, 1871 | Monterey. |
| 159 | Ojo de Agua de Figueras | M. J. C. Murphy | 8,927.10 | Patented January 4, 1860 | Santa Clara. |
| 48 | Olompali | Miranda et al. | 1.77 | Patented April 28, 1877 | San Francisco. |
| 96 | Omochoyunes | Camilo Ynitis | 8,877.48 | Patented December 18, 1862 | Marin. |
| 105 | Orestimba | Catharine Sheldon et al. | 18,681.88 | Patented July 1, 1870 | Sacramento. |
| 529 | Otay | Sebastian Sneyd | 26,686.39 | Patented July 30, 1863 | Stanislaus and Merced. |
| 530 | Otay or Janal | M. Estudillo | 6,857.08 | Patented January 20, 1872 | San Diego. |
| 180 | Pala | V. Dominguez et al. | 4,437.16 | Patented June 13, 1872 | San Diego. |
| 439 | Palos Verdes, Los | E. White et al. | 4,454.08 | Patented October 8, 1866 | Santa Clara. |
| 235 | Panocha de San Juan y Los Carrisalitas | J. L. Sepulveda et al. | 31,629.43 | Patented June 22, 1880 | Los Angeles. |
| 282 | Paraje de Sanchez | Ursus & Romo | 22,175.34 | Patented July 30, 1867 | Merced. |
| 46 | Paso, Rancho del | C. Lugo et al. | 6,584.32 | Patented August 9, 1866 | Monterey. |
| 465 | Paso de Bartolo, part of | Samuel Norris | 44,371.42 | Patented May 4, 1868 | Sacramento. |
| 465 | Paso de Bartolo, part of | B. Guirado | 875.99 | Patented September 27, 1867 | Los Angeles. |
| 464 | Paso de Bartolo | Joaquin Sepulveda | 207.79 | Patented March 17, 1881 | Los Angeles. |
| 320 | Paso de Robles | Pio Pico et al. | 8,991.22 | Patented August 5, 1861 | Los Angeles. |
| 144 | Pastoria de las Borregas | P. Rios | 25,998.18 | Patented July 12, 1866 | San Luis Obispo. |
| | | Martin Murphy, Jr. | 4,894.35 | Patented December 15, 1865 | Santa Clara. |

PLAT
of the
RANCHO SAN LUCAS
formerly surveyed to
JAMES MC KINLEY
changed under instructions from the
U.S. SURVEYOR GENERAL
J. E. Terrell, Deputy-Sur.
Containing 3590 Acres
Scale of 60 ft. = 1 in.

BOUNDARIES

| No. | Course | Distance |
|-----|--------------|----------|
| 1 | S 24° 15' W | 209.40 |
| 2 | S 74° 30' W | 182.15 |
| 3 | N 74° 30' E | 209.40 |
| 4 | N 24° 15' E | 182.15 |
| 5 | S 0° 0' 0" W | 360.00 |
| 6 | S 0° 0' 0" E | 360.00 |
| 7 | S 0° 0' 0" W | 360.00 |
| 8 | S 0° 0' 0" E | 360.00 |
| 9 | S 0° 0' 0" W | 360.00 |
| 10 | S 0° 0' 0" E | 360.00 |
| 11 | S 0° 0' 0" W | 360.00 |
| 12 | S 0° 0' 0" E | 360.00 |
| 13 | S 0° 0' 0" W | 360.00 |
| 14 | S 0° 0' 0" E | 360.00 |
| 15 | S 0° 0' 0" W | 360.00 |
| 16 | S 0° 0' 0" E | 360.00 |
| 17 | S 0° 0' 0" W | 360.00 |
| 18 | S 0° 0' 0" E | 360.00 |
| 19 | S 0° 0' 0" W | 360.00 |
| 20 | S 0° 0' 0" E | 360.00 |
| 21 | S 0° 0' 0" W | 360.00 |
| 22 | S 0° 0' 0" E | 360.00 |
| 23 | S 0° 0' 0" W | 360.00 |
| 24 | S 0° 0' 0" E | 360.00 |
| 25 | S 0° 0' 0" W | 360.00 |
| 26 | S 0° 0' 0" E | 360.00 |
| 27 | S 0° 0' 0" W | 360.00 |
| 28 | S 0° 0' 0" E | 360.00 |
| 29 | S 0° 0' 0" W | 360.00 |
| 30 | S 0° 0' 0" E | 360.00 |
| 31 | S 0° 0' 0" W | 360.00 |
| 32 | S 0° 0' 0" E | 360.00 |
| 33 | S 0° 0' 0" W | 360.00 |
| 34 | S 0° 0' 0" E | 360.00 |
| 35 | S 0° 0' 0" W | 360.00 |
| 36 | S 0° 0' 0" E | 360.00 |
| 37 | S 0° 0' 0" W | 360.00 |
| 38 | S 0° 0' 0" E | 360.00 |
| 39 | S 0° 0' 0" W | 360.00 |
| 40 | S 0° 0' 0" E | 360.00 |
| 41 | S 0° 0' 0" W | 360.00 |
| 42 | S 0° 0' 0" E | 360.00 |
| 43 | S 0° 0' 0" W | 360.00 |
| 44 | S 0° 0' 0" E | 360.00 |
| 45 | S 0° 0' 0" W | 360.00 |
| 46 | S 0° 0' 0" E | 360.00 |
| 47 | S 0° 0' 0" W | 360.00 |
| 48 | S 0° 0' 0" E | 360.00 |
| 49 | S 0° 0' 0" W | 360.00 |
| 50 | S 0° 0' 0" E | 360.00 |
| 51 | S 0° 0' 0" W | 360.00 |
| 52 | S 0° 0' 0" E | 360.00 |
| 53 | S 0° 0' 0" W | 360.00 |
| 54 | S 0° 0' 0" E | 360.00 |
| 55 | S 0° 0' 0" W | 360.00 |
| 56 | S 0° 0' 0" E | 360.00 |
| 57 | S 0° 0' 0" W | 360.00 |
| 58 | S 0° 0' 0" E | 360.00 |
| 59 | S 0° 0' 0" W | 360.00 |
| 60 | S 0° 0' 0" E | 360.00 |
| 61 | S 0° 0' 0" W | 360.00 |
| 62 | S 0° 0' 0" E | 360.00 |
| 63 | S 0° 0' 0" W | 360.00 |
| 64 | S 0° 0' 0" E | 360.00 |
| 65 | S 0° 0' 0" W | 360.00 |
| 66 | S 0° 0' 0" E | 360.00 |
| 67 | S 0° 0' 0" W | 360.00 |
| 68 | S 0° 0' 0" E | 360.00 |
| 69 | S 0° 0' 0" W | 360.00 |
| 70 | S 0° 0' 0" E | 360.00 |
| 71 | S 0° 0' 0" W | 360.00 |
| 72 | S 0° 0' 0" E | 360.00 |
| 73 | S 0° 0' 0" W | 360.00 |
| 74 | S 0° 0' 0" E | 360.00 |
| 75 | S 0° 0' 0" W | 360.00 |
| 76 | S 0° 0' 0" E | 360.00 |
| 77 | S 0° 0' 0" W | 360.00 |
| 78 | S 0° 0' 0" E | 360.00 |
| 79 | S 0° 0' 0" W | 360.00 |
| 80 | S 0° 0' 0" E | 360.00 |
| 81 | S 0° 0' 0" W | 360.00 |
| 82 | S 0° 0' 0" E | 360.00 |
| 83 | S 0° 0' 0" W | 360.00 |
| 84 | S 0° 0' 0" E | 360.00 |
| 85 | S 0° 0' 0" W | 360.00 |
| 86 | S 0° 0' 0" E | 360.00 |
| 87 | S 0° 0' 0" W | 360.00 |
| 88 | S 0° 0' 0" E | 360.00 |
| 89 | S 0° 0' 0" W | 360.00 |
| 90 | S 0° 0' 0" E | 360.00 |
| 91 | S 0° 0' 0" W | 360.00 |
| 92 | S 0° 0' 0" E | 360.00 |
| 93 | S 0° 0' 0" W | 360.00 |
| 94 | S 0° 0' 0" E | 360.00 |
| 95 | S 0° 0' 0" W | 360.00 |
| 96 | S 0° 0' 0" E | 360.00 |
| 97 | S 0° 0' 0" W | 360.00 |
| 98 | S 0° 0' 0" E | 360.00 |
| 99 | S 0° 0' 0" W | 360.00 |
| 100 | S 0° 0' 0" E | 360.00 |



That a copy of the original of this plat of survey, together with a true and correct copy of the original of the same, be deposited in the office of the Surveyor General of the Territory of California, at San Francisco, California, for the use of the public, and that the same be open to the inspection of all persons who may desire to examine the same, from the date of the deposit thereof, until the date of the expiration thereof.

J. M. McManisville
U.S. Surveyor General

A full, true and correct copy of the original of this plat of survey, together with a true and correct copy of the original of the same, be deposited in the office of the Surveyor General of the Territory of California, at San Francisco, California, for the use of the public, and that the same be open to the inspection of all persons who may desire to examine the same, from the date of the deposit thereof, until the date of the expiration thereof.

J. M. McManisville
U.S. Surveyor General

J. M. McManisville
U.S. Surveyor General



DEPARTMENT OF THE INTERIOR
BUREAU OF LAND MANAGEMENT
WASHINGTON, D. C. 20250

305A

GRANTS OF LAND IN CALIFORNIA MADE BY SPANISH OR MEXICAN AUTHORITIES—Continued.

| No. of Grant. L. O. Map. | NAME OF GRANT. | Confirmer. | Area. | Condition of Title. | Where Located. |
|-----------------------------|---|-----------------------------------|-----------|---------------------------------|--------------------------------|
| 144 | Pastoria de las Borregas. | Mariano Castro | 4,172.13 | Patented September 17, 1881 | Santa Clara. |
| 490 | Pauba. | Luis Vignes | 28,597.98 | Patented January 19, 1890 | San Diego. |
| 507 | Pauma. | J. A. Serrano et al. | 13,309.60 | Patented August 29, 1871 | San Diego. |
| 525 | Penasquitos, Los. | F. M. Ruiz | 8,486.01 | Patented April 13, 1876 | San Diego. |
| 107 | Pescadero, El. | Hiram Grimes et al. | 35,446.08 | Patented January 13, 1858 | Stanislaus and San Joaquin. |
| 290 | Pescadero, El. | D. Jacks | 4,426.48 | Patented February 19, 1868 | Monterey. |
| 108 | Pescadero, El. | Pico & Nagle | 35,546.39 | Patented March 10, 1865 | San Joaquin and Alameda. |
| 49 | Petaluma. | M. G. Vallejo | 68,622.17 | Patented November 19, 1874 | Sonoma. |
| 321 | Piedra Blanca. | J. J. Pico | 48,905.59 | Patented October 9, 1876 | San Luis Obispo. |
| 128 | Piole, El. | M. A. M. de Richardson | 17,760.64 | Patented August 22, 1868 | Contra Costa. |
| 310 | Piojo. | Heirs of Joaquin Soto. | 13,329.28 | Patented April 30, 1898 | Monterey. |
| 398 | Pismo. | I. J. Sparks | 8,888.89 | Patented November 10, 1868 | San Luis Obispo. |
| 312 | Plevo. | W. S. Johnson et al. | 13,289.27 | Patented March 7, 1872 | Monterey. |
| 227 | Polka, La. | M. J. C. Murphy | 4,168.78 | Patented March 3, 1890 | Santa Clara. |
| 401 | Posas, Las. | J. de la G. y Noriega | 28,073.28 | Patented January 18, 1881 | Ventura. |
| 120 | Positas, Las. | Livermore & Noriega | 8,980.00 | Patented May 25, 1872 | Alameda. |
| 395 | Positas (Las) y La Calera. | M. C. de Jones | 3,281.70 | Patented June 10, 1870 | Santa Barbara. |
| 145 | Posolmi. | Lopez Yniro et al. | 1,666.90 | Patented January 18, 1881 | Santa Clara. |
| 278 | Poma de los Omitos. | Carlos Espinosa. | 16,938.18 | Patented June 23, 1866 | Monterey. |
| | Potrero de la Mission Vieja de San Gabriel. | Valenzuela et al. | 86.96 | Before Surveyor-General | Los Angeles. |
| 134 | Potrero de los Carritos. | Pacheco & Alvino | 10,610.28 | Patented February 21, 1868 | Alameda. |
| 448 | Potrero de Felipe Lugo. | Morillo & Romero | 2,042.81 | Patented June 15, 1871 | Los Angeles. |
| 246 | Potrero de San Carlos. | J. Gutierrez et al. | 4,304.98 | Patented June 9, 1862 | Monterey. |
| 329 | Potrero de San Luis Obispo. | M. C. Boronda | 3,508.33 | Patented July 1, 1870 | San Luis Obispo. |
| 178 | Potrero de Santa Clara. | R. F. Stockton | 1,939.03 | Patented December 30, 1861 | Santa Clara. |
| 494 | Potreros of San Juan Capistrano. | Juan Forster | 1,167.74 | Patented June 30, 1866 | Los Angeles. |
| 213 | Potrero y Rincon de San Pedro de Reglado. | T. W. Russell | 91.53 | Sent for patent October 5, 1885 | Santa Cruz. |
| 445 | Potrero Grande. | J. M. Sanchez | 4,431.95 | Patented July 19, 1859 | Los Angeles. |
| 587 | Prietos (Los) y Najalavegas. | José Dominguez | 48,728.67 | Patented February 19, 1875 | Santa Barbara. |
| 2 | Primer Cañon ó Rio de los Berrendos. | J. F. Dye | 26,667.11 | Patented February 28, 1871 | Tehama. |
| 419 | Prospero Tract. | R. Valenzuela et al. | 23.03 | Patented December 4, 1875 | Los Angeles. |
| 424 | Providentia. | D. W. Alexander et al. | 4,064.33 | Patented August 6, 1872 | Los Angeles. |
| 542 | Pueblo, Lot No. 6. | Pedro Chaboya | 368.29 | Patented June 21, 1876 | Santa Clara. |
| 460 | Punte, La. | Workman & Roland | 48,700.55 | Patented April 19, 1867 | Los Angeles. |
| 106 | Puerto, Rancho del. | Reed & Wade | 13,340.89 | Patented August 15, 1864 | Stanislaus. |
| 148 | Pulgas, Las. | M. de la S. O. de Arguello et al. | 35,240.47 | Patented October 2, 1857 | San Mateo. |
| 279 | Punta de Pinos. | H. De Graw et al. | 2,993.51 | Patented November 19, 1880 | Monterey. |
| 41 | Punta de Quentín. | B. R. Buckelew | 8,877.44 | Patented April 10, 1866 | Marin. |
| 375 | Punta de la Concepcion. | A. Carillo | 24,992.04 | Patented June 10, 1890 | Santa Barbara. |
| 354 | Punta de la Laguna. | L. Arellanes et al. | 26,848.42 | Patented October 2, 1873 | S. Barbara and S. Luis Obispo. |
| 34 | Punta de Los Reyes (Sobrante). | Andrew Randall | 48,189.34 | Patented June 4, 1860 | Marin. |
| 33 | Punta de Los Reyes. | Andrew Randall | 8,877.68 | Patented June 4, 1860 | Marin. |
| 206 | Punta del Año Nuevo. | Heirs of Simeon Castro | 17,753.15 | Patented December 3, 1857 | San Mateo. |
| 175 | Purisima (La) Concepcion. | Juana Briones | 4,438.94 | Patented August 15, 1871 | Santa Clara. |
| 83 | Puntas, Las. | M. A. Higuera de Berreyesa et al. | 35,515.82 | Patented January 5, 1863 | Solano. |
| 88 | Putos, Los. | J. M. Vaca & J. F. Peña | 44,383.78 | Patented June 4, 1858 | Solano. |
| 187 | Quito. | M. Alvisu et al. | 13,309.85 | Patented May 14, 1868 | Santa Clara. |
| 86 | Quezon. | Wm. Gordon | 8,884.49 | Patented February 4, 1860 | Yolo. |
| 102 | Rancheria del Rio Estanislao. | Rico & Castro. | 48,886.64 | Patented January 31, 1863 | Stanislaus and Calaveras. |
| 298 | Real de los Aguilas. | F. A. McDougal et al. | 31,082.18 | Patented September 23, 1859 | San Benito. |
| 207 | Refugio. | F. & J. Bolcoff | 12,147.12 | Patented February 4, 1890 | Santa Cruz. |
| 476 | Rincon, El. | Bernardo Yorba | 4,481.47 | Patented November 14, 1879 | San Bernardino. |
| 387 | Rincon, El. | Teodoro Arellanes | 4,469.63 | Patented November 22, 1872 | Santa Barbara. |
| 54 | Rincon de Musulacon. | Johnson Horrell et al. | 8,893.89 | Patented June 9, 1868 | Sonoma. |
| 146 | Rincon de San Francisco. | T. E. & S. Robles | 8,418.21 | Patented February 19, 1868 | Santa Clara. |
| 261 | Rincon de Sanjon. | J. E. Boronda. | 2,229.70 | Patented July 13, 1860 | Monterey. |
| 516 | Rincon del Diablo. | Heirs of Juan B. Alvarado. | 12,658.77 | Patented May 3, 1872 | San Diego. |
| 461 | Rincon de la Brea. | G. Ybarra. | 4,452.59 | Patented November 14, 1864 | Los Angeles. |
| 272 | Rincon de la Punta del Monte. | Teodoro Gonzales. | 15,218.62 | Patented November 28, 1866 | Monterey. |
| 256 | Rincon de las Salinas. | Rafael Estrada. | 2,220.02 | Patented March 1, 1881 | Monterey. |
| 153 | Rincon de las Salinas y Potrero Viejo. | Heirs of J. C. Bernal. | 4,446.40 | Patented December 31, 1857 | San Francisco and San Mateo. |
| 435 | Rincon de los Bueyes. | F. Higuera et al. | 3,127.89 | Patented August 27, 1872 | Los Angeles. |
| 241 | Rincon de los Esteros. | Rafael Alviso et al. | 2,200.19 | Patented July 29, 1872 | Santa Clara. |
| 140 | Rincon de los Esteros. | F. Berreyesa et al. | 1,844.54 | Patented July 23, 1873 | Santa Clara. |
| 139 | Rincon de los Esteros. | E. E. White | 2,308.17 | Patented May 23, 1862 | Santa Clara. |
| 112 | Rinconada de los Gatos. | Hernandez & Peralta | 6,651.44 | Patented March 19, 1860 | Santa Clara. |
| 147 | Rinconada del Arroyo de San Francisco. | Heirs of M. A. Mesa. | 2,229.84 | Patented July 26, 1872 | Santa Clara. |
| 86 | Rio Jesus Maria. | J. M. Harbin et al. | 26,637.42 | Patented July 3, 1866 | Yolo. |
| 403 | Rio de Santa Clara. | Valentin Cota et al. | 44,888.30 | Patented September 5, 1872 | Ventura. |
| 98 | Rio de los Americanos. | J. L. Folsom. | 35,521.36 | Patented November 4, 1864 | Sacramento. |
| 6 | Rio de los Molinos. | A. G. Toomes | 22,172.46 | Patented December 3, 1858 | Tehama. |
| 87 | Rio de los Putos. | Wm. Wolfskill. | 17,754.73 | Patented December 18, 1858 | Yolo and Solano. |
| 50 | Roblar de la Misericordia. | Daniel Wright et al. | 16,887.45 | Patented January 18, 1858 | Sonoma. |
| | Russell Tract. | T. W. Russell | 145.89 | Before Surveyor-General | Santa Cruz. |
| 257 | Salinas, Las. | Heirs of G. Espinosa | 4,413.81 | Patented March 26, 1867 | Monterey. |
| 223 | Salsipuedes. | James Blair et al. | 31,201.37 | Patented March 2, 1861 | Santa Cruz and Santa Clara. |
| 219 | San Andres. | Guadalupe Castro et al. | 8,911.53 | Patented January 31, 1876 | Santa Cruz. |
| 130 | San Antonio, part of. | Ygnacio Peralta | 9,416.66 | Patented February 3, 1858 | Alameda. |
| 129 | San Antonio, part of. | A. M. Peralta. | 15,208.59 | Patented June 25, 1874 | Alameda. |
| 128 | San Antonio, part of. | V. & D. Peralta. | 18,848.98 | Patented February 10, 1877 | Alameda. |
| 442 | San Antonio. | A. M. Lugo | 29,513.35 | Patented July 20, 1866 | Los Angeles. |
| 176 | San Antonio. | E. Mesa et al. | 4,440.31 | Patented August 6, 1866 | Santa Clara. |
| | San Antonio, part of. | Wm. A. Dana et al. | 3,541.80 | Patented December 18, 1857 | Santa Clara. |
| 190 | San Antonio, or Pescadero. | J. J. Gonzales | 3,282.32 | Patented June 7, 1866 | San Mateo. |

Boundaries

| Section | Area (Acres) | Area (Sq. Rods) | Area (Sq. Feet) |
|---------|--------------|-----------------|-----------------|
| 1 | 36.00 | 129600 | 10886400 |
| 2 | 36.00 | 129600 | 10886400 |
| 3 | 36.00 | 129600 | 10886400 |
| 4 | 36.00 | 129600 | 10886400 |
| 5 | 36.00 | 129600 | 10886400 |
| 6 | 36.00 | 129600 | 10886400 |
| 7 | 36.00 | 129600 | 10886400 |
| 8 | 36.00 | 129600 | 10886400 |
| 9 | 36.00 | 129600 | 10886400 |
| 10 | 36.00 | 129600 | 10886400 |
| 11 | 36.00 | 129600 | 10886400 |
| 12 | 36.00 | 129600 | 10886400 |
| 13 | 36.00 | 129600 | 10886400 |
| 14 | 36.00 | 129600 | 10886400 |
| 15 | 36.00 | 129600 | 10886400 |
| 16 | 36.00 | 129600 | 10886400 |
| 17 | 36.00 | 129600 | 10886400 |
| 18 | 36.00 | 129600 | 10886400 |
| 19 | 36.00 | 129600 | 10886400 |
| 20 | 36.00 | 129600 | 10886400 |
| 21 | 36.00 | 129600 | 10886400 |
| 22 | 36.00 | 129600 | 10886400 |
| 23 | 36.00 | 129600 | 10886400 |
| 24 | 36.00 | 129600 | 10886400 |
| 25 | 36.00 | 129600 | 10886400 |
| 26 | 36.00 | 129600 | 10886400 |
| 27 | 36.00 | 129600 | 10886400 |
| 28 | 36.00 | 129600 | 10886400 |
| 29 | 36.00 | 129600 | 10886400 |
| 30 | 36.00 | 129600 | 10886400 |
| 31 | 36.00 | 129600 | 10886400 |
| 32 | 36.00 | 129600 | 10886400 |
| 33 | 36.00 | 129600 | 10886400 |
| 34 | 36.00 | 129600 | 10886400 |
| 35 | 36.00 | 129600 | 10886400 |
| 36 | 36.00 | 129600 | 10886400 |
| 37 | 36.00 | 129600 | 10886400 |
| 38 | 36.00 | 129600 | 10886400 |
| 39 | 36.00 | 129600 | 10886400 |
| 40 | 36.00 | 129600 | 10886400 |
| 41 | 36.00 | 129600 | 10886400 |
| 42 | 36.00 | 129600 | 10886400 |
| 43 | 36.00 | 129600 | 10886400 |
| 44 | 36.00 | 129600 | 10886400 |
| 45 | 36.00 | 129600 | 10886400 |
| 46 | 36.00 | 129600 | 10886400 |
| 47 | 36.00 | 129600 | 10886400 |
| 48 | 36.00 | 129600 | 10886400 |
| 49 | 36.00 | 129600 | 10886400 |
| 50 | 36.00 | 129600 | 10886400 |

Handwritten notes and signatures, including a signature that appears to be "Richard..."

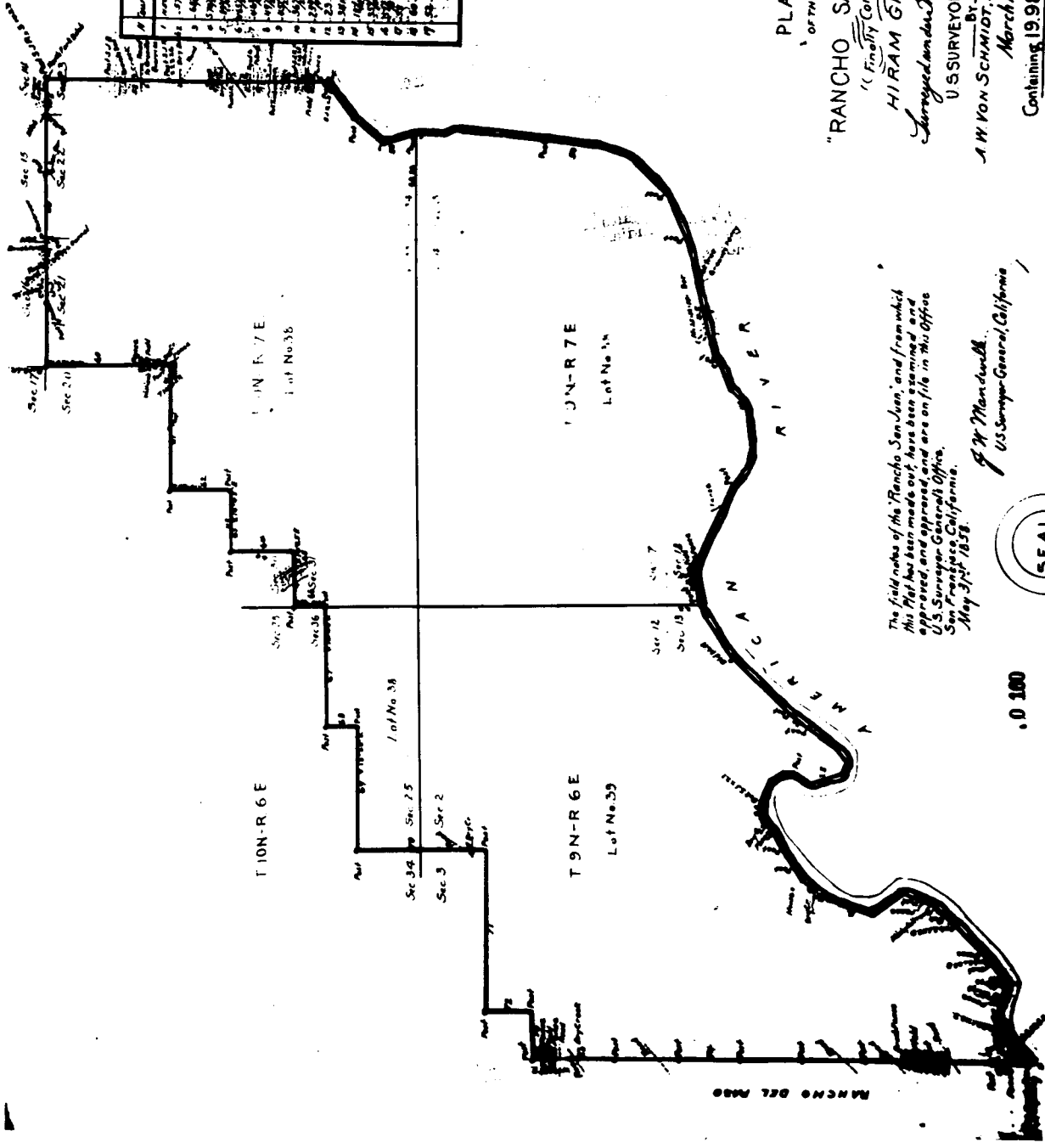
PLAT
OF THE
"RANCHO SAN JUAN,"
1/4 Finality Confirmed to
HIRAM GRIMES.
Surveyed in accordance with instructions from the
U.S. SURVEYOR GENERAL,
BY
A. W. VON SCHMIDT, DEPT. SURVEYOR
March 1858.
Containing 19,982.788 Acres
Scale as shown by 1 inch.

The field notes of the "Rancho San Juan" and from which this Plat has been made out, have been examined and approved and approved and are on file in this Office, San Francisco, California, May 31st 1858.

A. W. Von Schmidt,
U.S. Surveyor-General, California



10 100



GRANTS OF LAND IN CALIFORNIA MADE BY SPANISH OR MEXICAN AUTHORITIES—Continued.

| No. on Grant L. O. Map. | NAME OF GRANT | Confirmer. | Area. | Condition of Title. | Where Located. |
|----------------------------|---|----------------------------|-----------|----------------------------------|-------------------------------|
| 412 | San Antonio, or Rodeo de las Aguas. | M. E. Valdez | 4,449.31 | Patented June 27, 1871 | Los Angeles. |
| 202 | San Augustin | J. L. Majors | 4,436.78 | Patented July 25, 1866 | Santa Cruz. |
| 304 | San Benito | James Watson | 6,671.08 | Patented September 6, 1869 | Monterey. |
| 303 | San Bernabe | Henry Cocks | 13,288.08 | Patented March 27, 1873 | Monterey. |
| 328 | San Bernardo | Vicente Cane | 4,579.42 | Patented April 1, 1865 | San Luis Obispo. |
| 524 | San Bernardo | M. A. Smack | 17,768.07 | Patented November 17, 1874 | San Diego. |
| 306 | San Bernardo | M. Soberanes | 13,346.65 | Patented March 9, 1874 | Monterey. |
| 481 | San Bernardino | J. de C. Lugo et al. | 35,509.41 | Patented November 24, 1865 | San Bernardino. |
| 1 | San Buenaventura | P. B. Reading | 26,632.09 | Patented January 17, 1857 | Shasta. |
| 349 | San Carlos de Jonata | J. Carrillo et al. | 26,634.31 | Patented December 2, 1872 | Santa Barbara. |
| 526 | San Diego, pueblo land | City of San Diego | 47,323.08 | Patented April 10, 1874 | San Diego. |
| 523 | San Dieguito | J. L. Osuna et al. | 8,824.71 | Patented April 18, 1871 | San Diego. |
| 343 | San Emidio | Francisco Dominguez | 17,709.79 | Patented April 10, 1868 | Kern. |
| 309 | San Francisco | Jacoba Feliz et al. | 48,611.88 | Patented February 12, 1875 | Ventura and Los Angeles. |
| 158 | San Francisco, pueblo land | City of San Francisco | 12,643.44 | Patented June 20, 1884 | San Francisco. |
| | San Francisco, tract in | Sherreback | 120.00 | Before Surveyor-General | San Francisco. |
| 162 | San Francisco, two lots in | J. P. Leese et al. | 3.38 | Patented March 3, 1858 | San Francisco. |
| 226 | San Francisco de las Llagas | J. & M. Murphy | 22,283.24 | Patented March 19, 1868 | Santa Clara. |
| 174 | San Francisquito | M. C. V. de Rodriguez | 1,471.00 | Patented June 8, 1868 | Santa Clara. |
| 287 | San Francisquito | José Abrego et al. | 8,813.50 | Patented June 8, 1862 | Monterey. |
| 447 | San Francisquito | Henry Dalton | 8,893.62 | Patented May 30, 1867 | Los Angeles. |
| | San Gabriel, tract near | Juan Silva | 22.90 | Before Surveyor-General | Los Angeles. |
| 449 | San Gabriel, tract near | H. P. Dorsey | 22.90 | Before Surveyor-General | Los Angeles. |
| 420 | San Gabriel, tract near | Michael White | 78.23 | Patented August 26, 1871 | Los Angeles. |
| 417 | San Gabriel, tract near | José Ledesma | 22.21 | Patented June 20, 1871 | Los Angeles. |
| 416 | San Gabriel, tract near | J. P. de J. Courtney | 49.29 | Patented June 20, 1871 | Los Angeles. |
| 450 | San Gabriel, tract near | Francisco Sales | 19.43 | Patented June 20, 1871 | Los Angeles. |
| 451 | San Gabriel, tract near | Simeon (Indian) | 30.45 | Patented December 27, 1876 | Los Angeles. |
| 452 | | | | | |
| 418 | San Gabriel, two tracts near | Daniel Sexton | 227.78 | Patented May 16, 1871 | Los Angeles. |
| 453 | San Gabriel, tract near | José Domingo | 22.34 | Patented August 23, 1871 | Los Angeles. |
| 39 | San Geronimo | J. W. Revere | 8,701.00 | Patented April 4, 1860 | Marin. |
| 324 | San Geronimo | R. Villavicencio | 8,893.35 | Patented July 10, 1876 | San Luis Obispo. |
| 171 | San Gregorio | M. C. V. de Rodriguez | 13,344.15 | Patented February 19, 1861 | San Mateo. |
| 172 | San Gregorio | Salvador Castro | 4,439.31 | Patented February 19, 1861 | San Mateo. |
| 489 | San Jacinto | Heirs of J. A. Estudillo | 35,503.03 | Patented January 17, 1890 | San Diego. |
| 488 | San Jacinto y San Gorgonio, tract between | L. Rubideau | 4,439.57 | Patented August 13, 1872 | San Bernardino. |
| 477 | San Jacinto Nuevo y Potrero | T. W. Sutherland, guardian | 48,861.10 | Patented January 9, 1883 | San Bernardino and San Diego. |
| 500 | San Joaquin | José Sepulveda | 48,803.16 | Patented September 19, 1867 | Los Angeles. |
| 232 | San Joaquin | C. Cervantes | 7,424.69 | Patented January 6, 1874 | San Benito. |
| 458 | San José | Dalton, Palomares & Vejar | 22,340.41 | Patented January 20, 1875 | Los Angeles. |
| 457 | San José, addition to | Dalton, Palomares & Vejar | 4,430.64 | Patented December 4, 1875 | Los Angeles. |
| 45 | San José | Ygnacio Pacheco | 6,654.25 | Patented January 14, 1861 | Marin. |
| 179 | San José, pueblo lands | City of San José | 55,891.77 | Patented June 4, 1884 | Santa Clara. |
| 431 | San José de Buenos Ayres | B. D. Wilson | 4,438.69 | Patented July 5, 1866 | Los Angeles. |
| | San José y Sur Chiquito | José Castro | 8,876.00 | In Court on title | Monterey. |
| 907 | San José del Valle | J. J. Warner | 26,688.93 | Patented January 16, 1890 | San Diego. |
| 509 | San Juan | Hiram Grimes | 19,982.70 | Patented July 9, 1860 | Sacramento. |
| 186 | San Juan Bautista | J. A. Narvaez | 8,879.54 | Patented December 1, 1865 | Santa Clara. |
| 247 | San Juan Bautista, tract near Mission of | | | | |
| 248 | San Juan Bautista, tract near Mission of | M. Larios | 4,493.00 | Patented August 8, 1870 | San Benito. |
| 473 | San Juan Cajon de Santa Ana | P. Breen | 401.25 | Patented January 22, 1877 | San Benito. |
| 378 | San Julian | J. P. Ontiveros | 35,970.92 | Patented May 21, 1877 | Los Angeles. |
| 238 | San Justo | J. de la G. y Noriega | 48,221.68 | Patented September 29, 1873 | Santa Barbara. |
| 131 | San Leandro | F. P. Pacheco | 34,619.05 | Patented December 6, 1865 | San Benito. |
| 300 | San Lorenzo | J. J. Estudillo | 6,829.58 | Patented July 15, 1863 | Alameda. |
| 209 | San Lorenzo | Rafael Sanchez | 48,236.95 | Patented December 22, 1870 | Monterey and San Benito. |
| 302 | San Lorenzo | F. Soberanes | 21,884.38 | Patented July 28, 1868 | Monterey. |
| 132 | San Lorenzo | Heirs of A. Randall | 22,284.47 | Patented June 4, 1870 | Monterey. |
| 122 | San Lorenzo | Barbara Sota et al. | 6,685.85 | Patented April 14, 1877 | Alameda. |
| 305 | San Lucas | Guillermo Castro | 26,722.52 | Patented February 14, 1865 | Alameda. |
| 234 | San Luis Gonzaga | James McKinley | 8,874.72 | Patented February 23, 1882 | Monterey. |
| 327 | San Luis Obispo, lot near | J. P. Pacheco | 48,821.43 | Patented May 16, 1871 | Santa Clara and Merced. |
| 364 | San Luisito | J. M. Bonilla | 3.85 | Sent up for patent Aug. 26, 1882 | San Luis Obispo. |
| 149 | San Marcos | Guadalupe Cantua | 4,389.58 | Patented May 18, 1860 | San Luis Obispo. |
| 154 | San Mateo | N. A. Den et al. | 35,573.10 | Patented September 6, 1869 | Santa Barbara. |
| 304 | San Miguel | Ex'rs of W. D. M. Howard | 6,438.80 | Patented November 18, 1857 | San Mateo. |
| 62 | San Miguel | J. de J. Noe | 4,443.38 | Patented March 30, 1857 | San Francisco and San Mateo. |
| 335 | San Miguelito | Olivas & Lorenzana | 4,683.91 | Patented March 21, 1873 | Ventura. |
| 309 | San Miguelito | Heirs of M. West | 6,663.23 | Patented June 29, 1865 | Sonoma. |
| 127 | San Pablo | Mariana Gonzales | 22,135.89 | Patented August 8, 1867 | Monterey. |
| 422 | San Pasqual | Miguel Avila | 14,198.20 | Patented February 23, 1877 | San Luis Obispo. |
| 415 | San Pasqual | J. Y. Castro | 17,938.59 | Patented January 31, 1873 | Contra Costa. |
| 440 | San Pasqual, 2,000 varas near | B. D. Wilson | 708.57 | Patented February 12, 1881 | Los Angeles. |
| 164 | San Pedro | Manuel Garñas | 13,693.93 | Patented April 3, 1863 | Los Angeles. |
| | San Pedro | Juan Gallardo | 700.00 | Not surveyed | Los Angeles. |
| 44 | San Pedro, Santa Margarita y Las Gallinas | M. Dominguez et al. | 43,119.13 | Patented December 18, 1858 | Los Angeles. |
| 423 | San Rafael | F. Sanchez | 8,926.46 | Patented November 8, 1870 | San Mateo. |
| 118 | San Ramon | G. O. de Chapman et al. | 4,438.00 | In Court on title | Santa Barbara. |
| 117 | San Ramon | Timothy Murphy | 21,678.69 | Patented February 21, 1866 | Marin. |
| | | Julio Berdugo et al. | 36,403.32 | Patented January 25, 1892 | Los Angeles. |
| 110 | San Ramon | J. M. Amador | 16,516.95 | Patented March 18, 1865 | Contra Costa and Alameda. |
| 322 | San Simeon | Leo Norris | 4,450.94 | Patented July 3, 1882 | Contra Costa. |
| 243 | San Vicente | H. W. Carpentier | 8,917.36 | Patented April 7, 1866 | Contra Costa. |
| 195 | San Vicente | J. M. Gomez | 4,468.81 | Patented April 7, 1865 | San Luis Obispo. |
| | | C. Munras et al. | 19,979.01 | Patented June 29, 1865 | Monterey. |
| | | M. Z. B. Berrevesa et al. | 4,438.38 | Patented June 24, 1868 | Santa Clara. |

GRANTS OF LAND IN CALIFORNIA MADE BY SPANISH OR MEXICAN AUTHORITIES—Continued.

| No. of Grant U. S. Grant | NAME OF GRANT. | Confirmer. | Area. | Condition of Title. | Where Located. |
|-----------------------------|-------------------------------|-----------------------------|------------|-----------------------------|-----------------------------------|
| 204 | San Vicente | B. A. Escamilla | 10,802.60 | Patented May 6, 1870 | Santa Cruz. |
| 432 | San Vicente y Santa Monica | R. Sepulveda | 30,259.65 | Patented July 23, 1881 | Los Angeles. |
| 252 | San Ysidro | John Gilroy et al. | 4,460.67 | Patented September 27, 1867 | Santa Clara. |
| 253 | San Ysidro | Quintin Ortega | 4,438.65 | Patented October 22, 1868 | Santa Clara. |
| 24 | Sanel | Fernando Feliz | 17,754.38 | Patented December 18, 1860 | Mendocino. |
| 93 | Sanjon de los Moquelumnos | Heirs of A. Chabolla | 35,508.14 | Patented May 30, 1865 | San Joaquin and Sacramento. |
| 198 | Sanjon de Santa Rita | F. Soberanes | 48,823.84 | Patented November 20, 1862 | Fresno and Merced. |
| 388 | Santa Ana | C. Ayala et al. | 21,522.04 | Patented December 22, 1870 | Ventura. |
| 477 | Santa Ana del Chino | M. M. Williams et al. | 22,234.20 | Patented February 15, 1869 | San Bernardino. |
| 478 | Santa Ana del Chino, addition | M. M. Williams et al. | 13,366.16 | Patented April 29, 1869 | San Bernardino. |
| 237 | Santa Ana y Quien Sabe | Manuel Larios et al. | 48,822.60 | Patented May 1, 1860 | San Benito. |
| 454 | Santa Anita | Henry Dalton | 13,319.08 | Patented August 9, 1866 | Los Angeles. |
| 386 | Santa Barbara, pueblo | City of Santa Barbara | 17,828.17 | Patented May 31, 1872 | Santa Barbara. |
| 177 | Santa Clara, tract near | J. Enright | 710.14 | Patented May 1, 1866 | Santa Clara. |
| 189 | Santa Clara, two tracts near | M. S. Bennett | 358.51 | Patented July 19, 1871 | Santa Clara. |
| 402 | Santa Clara del Norte. | Juan Sanchez | 13,988.91 | Patented November 5, 1869 | Ventura. |
| 334 | Santa Fe, Rancho de | V. Linares | 165.78 | Patented August 19, 1866 | San Luis Obispo. |
| 463 | Santa Gertrudes, part of | T. S. Colima | 3,696.23 | Patented July 17, 1877 | Los Angeles. |
| 468 | Santa Gertrudes, part of | McFarland & Downey | 17,602.01 | Patented August 19, 1870 | Los Angeles. |
| 338 | Santa Manuela | F. Z. Branch | 16,954.83 | Patented August 22, 1868 | San Luis Obispo. |
| 316 | Santa Margarita | Joaquin Estrada | 17,734.94 | Patented April 9, 1861 | San Luis Obispo. |
| 505 | Santa Margarita y Las Flores | Pio Pico et al. | 133,440.78 | Patented March 28, 1879 | San Diego. |
| 395 | Santa Paula y Saticoy | J. P. Davidson | 17,773.33 | Patented July 15, 1872 | Ventura. |
| 119 | Santa Rita | Yountz, administrator. | 8,894.01 | Patented March 18, 1865 | Alameda. |
| 371 | Santa Rita | J. R. Malo | 13,316.05 | Patented June 25, 1875 | Santa Barbara. |
| 323 | Santa Rosa | Julian Estrada | 13,183.62 | Patented March 18, 1865 | San Luis Obispo. |
| 370 | Santa Rosa | M. J. O. de Cota et al. | 15,525.55 | Patented April 30, 1872 | Santa Barbara. |
| 493 | Santa Rosa | Juan Moreno | 47,815.10 | Patented October 10, 1872 | San Diego. |
| 184 | Santa Teresa | Augustin Bernal | 9,647.13 | Patented March 8, 1867 | Santa Clara. |
| 319 | Santa Ysabel | Francisco Arce | 17,774.12 | Patented May 21, 1866 | San Luis Obispo. |
| 510 | Santa Ysabel | J. J. Ortega et al. | 17,719.40 | Patented May 14, 1872 | San Diego. |
| 474 | Santiago de Santa Ana | B. Yorba et al. | 78,941.49 | Patented December 21, 1863 | Los Angeles. |
| 36 | Saucelito | W. A. Richardson | 19,571.92 | Patented August 7, 1879 | Marin. |
| 277 | Saucito | Wilson et al. | 2,211.65 | Patented October 7, 1862 | Monterey. |
| 5 | Saucos | R. H. Thomas | 22,212.21 | Patented October 14, 1857 | Tehama. |
| 264 | Sausal | J. P. Leese | 10,241.86 | Patented September 2, 1869 | Monterey. |
| 438 | Sausal Redondo | A. I. Abila | 22,468.94 | Patented March 22, 1875 | Los Angeles. |
| 397 | Sespe | T. W. Moore et al. | 8,890.81 | Patented March 14, 1872 | Ventura. |
| 215 | Shoquel | Martina Castro | 1,668.08 | Patented March 19, 1860 | Santa Cruz. |
| 201 | Shoquel Augmentation | Martina Castro | 32,702.41 | Patented March 19, 1860 | Santa Cruz. |
| 485 | Sierra, La | Bernardo Yorba | 17,786.89 | Patented February 4, 1875 | San Bernardino. |
| 484 | Sierra, La | Vicenta Sepulveda | 17,774.19 | Patented April 28, 1877 | San Bernardino. |
| 400 | Simi | J. de la G. y Noriega | 113,009.21 | Patented June 29, 1865 | Los Angeles and Ventura. |
| 348 | Sisquoc | J. B. Huie et al. | 35,485.90 | Patented August 24, 1866 | S. Luis Obispo and Santa Barbara. |
| 486 | Sobrante, El | J. J. and V. Castro | 20,565.42 | Patented August 11, 1863 | Contra Costa. |
| 225 | Sobrante de San Jacinto | M. de R. de Aguirre | 48,847.28 | Patented October 25, 1867 | San Bernardino. |
| 63 | Solis | R. Castro et al. | 8,875.46 | Patented January 18, 1859 | Santa Clara. |
| 71 | Sonoma, pueblo | City of Sonoma | 6,068.96 | Patented March 31, 1880 | Sonoma. |
| 54 | Sonoma City, lot in | M. G. Vallejo | 3.81 | Patented April 30, 1866 | Sonoma. |
| 31 | Sotoyome | Heirs of H. D. Fitch | 48,893.51 | Patented April 3, 1858 | Sonoma. |
| 31 | Soulajule, part of | G. N. Cornwall | 919.18 | Patented January 18, 1879 | Marin. |
| 31 | Soulajule, part of | L. D. Watkins | 1,446.79 | Patented January 18, 1879 | Marin. |
| 31 | Soulajule, part of | M. F. Gormley | 2,266.25 | Patented January 18, 1879 | Marin. |
| 31 | Soulajule, part of | P. J. Vasquez | 3,774.20 | Patented January 18, 1879 | Marin. |
| 350 | Suey, Rancho de | J. S. Brackett. | 2,492.19 | Patented January 18, 1879 | Marin. |
| 91 | Suisun | R. C. de Wilson | 48,834.27 | Patented August 10, 1865 | Santa Barbara and S. Luis Obispo. |
| 288 | Suisun, part of | A. A. Richie | 17,754.73 | Patented January 17, 1857 | Solano. |
| 441 | Sur, El | J. H. Fine | 482.19 | Patented December 16, 1862 | Solano. |
| 344 | Tajauta | J. B. R. Cooper | 8,949.06 | Patented May 18, 1866 | Monterey. |
| 398 | Tejon, El | E. Abila | 3,559.86 | Patented January 8, 1873 | Los Angeles. |
| 491 | Temescal | Aguirre & Del Valle | 97,616.78 | Patented May 9, 1863 | Kern. |
| 492 | Temecula | R. de la Cuesta | 13,339.07 | Patented September 13, 1871 | Ventura and Los Angeles. |
| 349 | Temecula, lands in valley of | Luis Vignes | 26,608.94 | Patented January 18, 1860 | San Diego. |
| 365 | Tepusquet | P. Apis | 2,233.42 | Patented January 8, 1873 | San Diego. |
| 101 | Tequepis | A. M. Cota et al. | 8,900.75 | Patented February 23, 1871 | S. Luis Obispo and Santa Barbara. |
| 359 | Thompson's Rancho | A. M. Villa | 8,919.00 | Patented July 24, 1869 | Santa Barbara. |
| 357 | Tinaquaic | A. B. Thompson | 35,532.80 | Patented May 18, 1858 | San Joaquin and Stanislaus. |
| 90 | Todos Santos y San Antonio | Wm. D. Foxen | 8,874.60 | Patented June 28, 1872 | Santa Barbara. |
| 38 | Tolenas | Heirs of W. E. P. Hartnell. | 20,772.17 | Patented December 20, 1876 | Santa Barbara. |
| 37 | Tomales y Baulenes | J. F. Armijo | 13,315.93 | Patented October 12, 1868 | Solano. |
| 433 | Tomales y Baulenes | Rafael Garcia | 9,467.77 | Patented October 15, 1863 | Marin. |
| 275 | Topanga Mulibu Sequit | Bethuel Phelps | 13,644.66 | Patented February 27, 1866 | Marin. |
| 497 | Toro, El | M. Keller | 13,315.70 | Patented August 29, 1872 | Los Angeles. |
| 211 | Tres Ojos de Agua | Charles Walters | 5,683.41 | Patented October 7, 1862 | Monterey. |
| 407 | Tucho, El | Juan Forster | 22,184.47 | Patented August 6, 1866 | Los Angeles. |
| 297 | Tucho, El | Nicolas Doderer | 178.03 | Patented June 7, 1866 | Santa Cruz. |
| 250 | Tucho, El | David Jacks | 300.57 | Patented July 30, 1867 | Monterey. |

111

PLAT
of the Rancho
RINCON DE LA BREA
containing instructions for the
CIL YRANA
U.S. SURVEYOR GENERAL
by
Henry Hancock Dep Sur
Under 1858
Containing 4652 1/2 Acres
Subdivided into
16 Lots

The original map showing the Rancho Rincon de la Brea was made in 1858 by the U.S. Surveyor General, Henry Hancock, and was approved by the U.S. Surveyor General, J. M. Miner, in 1859. The original map is now in the possession of the U.S. Surveyor General, J. M. Miner, and is on file in the U.S. Surveyor General's Office, San Francisco, California.

J. M. Miner, U.S. Surveyor General

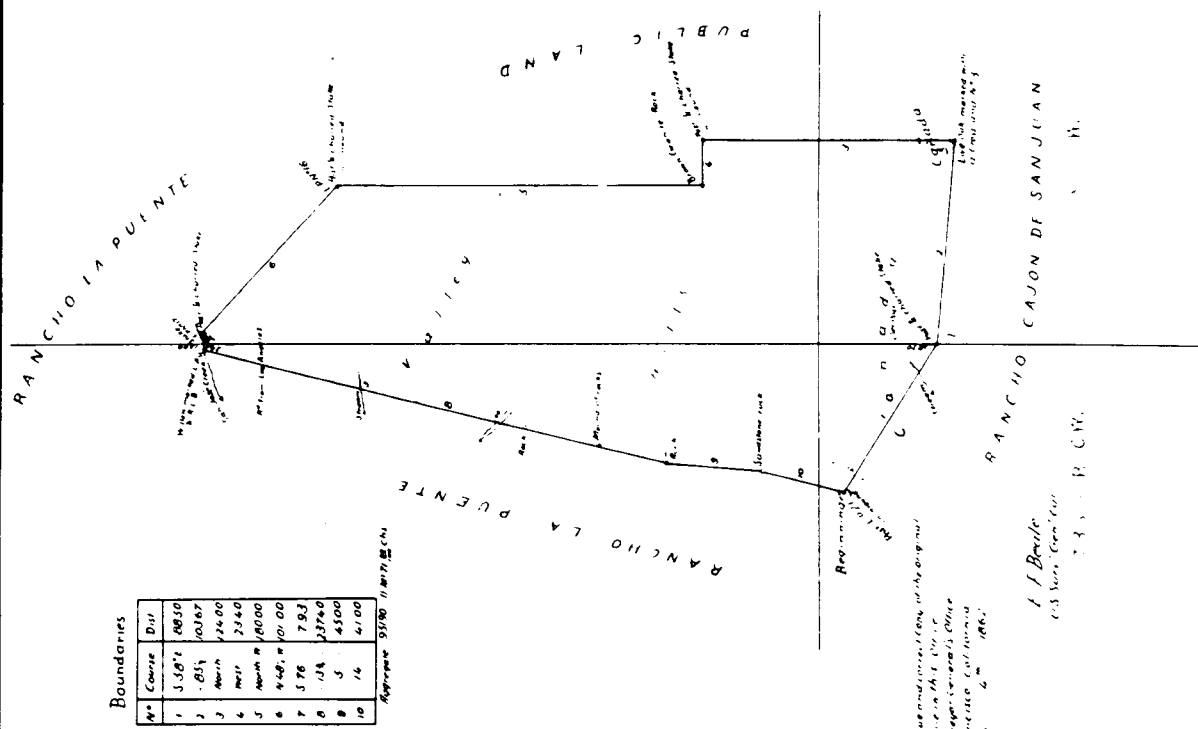
The Rancho of the Rincon de la Brea was first surveyed in 1858 by the U.S. Surveyor General, Henry Hancock, and was approved by the U.S. Surveyor General, J. M. Miner, in 1859. The original map is now in the possession of the U.S. Surveyor General, J. M. Miner, and is on file in the U.S. Surveyor General's Office, San Francisco, California.

J. M. Miner, U.S. Surveyor General

REPRESENTATIVE OF THE PLAT
HEREIN
Washington, D. C.
Henry Hancock, U.S. Surveyor General
the plat of official records
of the U.S. Surveyor General

[Signature]
U.S. Surveyor General

Scale 1" = 100'
461



Boundaries

| No. | Course | Dist. |
|-----|-----------|---------|
| 1 | S 38° 4' | 248.50 |
| 2 | - 85° | 103.67 |
| 3 | North | 226.00 |
| 4 | West | 224.00 |
| 5 | North N | 1600.00 |
| 6 | S 48° 10' | 101.00 |
| 7 | S 76° | 79.3 |
| 8 | N 34° | 2374.0 |
| 9 | S | 4300 |
| 10 | 16 | 41.00 |

Approximate 5580 1/2 Acres

This map was made in conformity with the original Plat on file in the U.S. Surveyor General's Office, San Francisco, California, January 4th 1858.

J. F. Beiler,
U.S. Surveyor General

0 541

GRANTS OF LAND IN CALIFORNIA MADE BY SPANISH OR MEXICAN AUTHORITIES—Continued.

| No. on Gen'l L. O. Map. | NAME OF GRANT. | Confirmer. | Area. | Condition of Title. | Where Located. |
|-------------------------|------------------------------|-----------------------------|-----------|-----------------------------|--------------------------|
| 113 | Tujunga | D. W. Alexander et al. | 6,690.71 | Patented October 19, 1874 | Los Angeles. |
| 291 | Tularcitos | Heirs of R. Gomez | 26,581.34 | Patented March 12, 1866 | Monterey. |
| 187 | Tularcitos, Las | José Higuera | 4,394.35 | Patented July 8, 1870 | Santa Clara. |
| 75 | Tulucay | C. Juarez | 8,865.58 | Patented January 31, 1861 | Napa. |
| 260 | Two Suertes | Gregory & Williams | 37.69 | Patented June 20, 1872 | Monterey. |
| 55 | Tzabaco | Heirs of J. G. Pifa | 15,439.32 | Patented November 19, 1859 | Sonoma. |
| 143 | Ulistac | Heirs of J. D. Hoppe | 2,217.09 | Patented October 12, 1868 | Santa Clara. |
| 92 | Ulpinos, Los | John Bidwell | 17,728.43 | Patented August 9, 1866 | Solano. |
| 200 | Uvas, Las | M. J. C. Murphy | 11,079.93 | Patented February 18, 1860 | Santa Clara. |
| 517 | Vallecitos de San Marcos | Lorenzo Soto | 8,975.17 | Patented March 1, 1883 | San Diego. |
| 514 | Valle de Pamo or Santa Maria | J. T. Ortega et al. | 17,708.85 | Patented July 30, 1872 | San Diego. |
| 511 | Valle de San Felipe | Juan Forster | 9,972.08 | Patented August 6, 1866 | San Diego. |
| 121 | Valle de San José | Suñol & Bernal | 48,435.92 | Patented March 15, 1865 | San Diego. |
| 508 | Valle de San José | S. de la Portilla | 17,634.06 | Patented January 10, 1880 | Alameda. |
| 222 | Vega del Rio del Pajaro | F. A. McDougall et al. | 4,310.29 | Patented January 18, 1864 | San Diego. |
| 249 | Vergeles, Los | James Stokes | 8,759.82 | Patented April 3, 1875 | Monterey. |
| 545 | Virgenes, Las | M. A. Machado | 8,885.04 | Patented September 5, 1883 | Monterey and San Benito. |
| 77 | Yajome | Salvador Vallejo | 6,652.58 | Patented September 16, 1864 | Los Angeles. |
| 183 | Yerba Buena or Socayre | Antonio Chabolla | 24,331.69 | Patented January 3, 1859 | Napa. |
| 23 | Yokaya | C. Juarez | 35,541.33 | Patented March 8, 1867 | Santa Clara. |
| 361 | Zaca, La | M. A. de la G. y Lataillade | 4,458.10 | Patented August 23, 1876 | Mendocino. |
| 271 | Zanjones | M. Malarin, executor | 6,714.49 | Patented August 9, 1866 | Santa Barbara. |
| 203 | Zayanta | Isaac Graham et al. | 2,658.21 | Patented August 19, 1870 | Monterey. Santa Cruz. |

BIBLIOGRAPHY

- | <u>AUTHOR</u> | <u>TITLE</u> | <u>PUBLISHER</u> |
|----------------------------|---|---|
| 1. Avina, R. H. | Spanish and Mexican Land Grants in California | R. E. Research Associates, 1932 |
| 2. Beck, W. & Haase, Y. D. | Historical Atlas of California | University of Oklahoma, 1974 |
| 3. Becker, R. H. | Designs on the Land | Book Club of California, 1969 |
| 4. Cowan, R. G. | Ranchos of California | Historical Society of Southern California, 1977 |
| 5. Dwinelle, J. W. | Colonial History of San Francisco | Ross Valley Book Co. 1978 |
| 6. Hoffman, O. | Land Cases | |
| 7. Mathes, M. W. | Missions | California Historical Society 1980 |
| 8. Robinson, W. W. | Land in California | University of California 1948 |
| 9. Uzes, F. D. | Chaining the Land | Landmark Enterprises 1977 |
| 10. | Annual Reports of the Surveyor-General of California 1883 through 1890. | |
| 11. | U.S. B.L.M. Master Title Plats, 1973-1974. | |

0401L