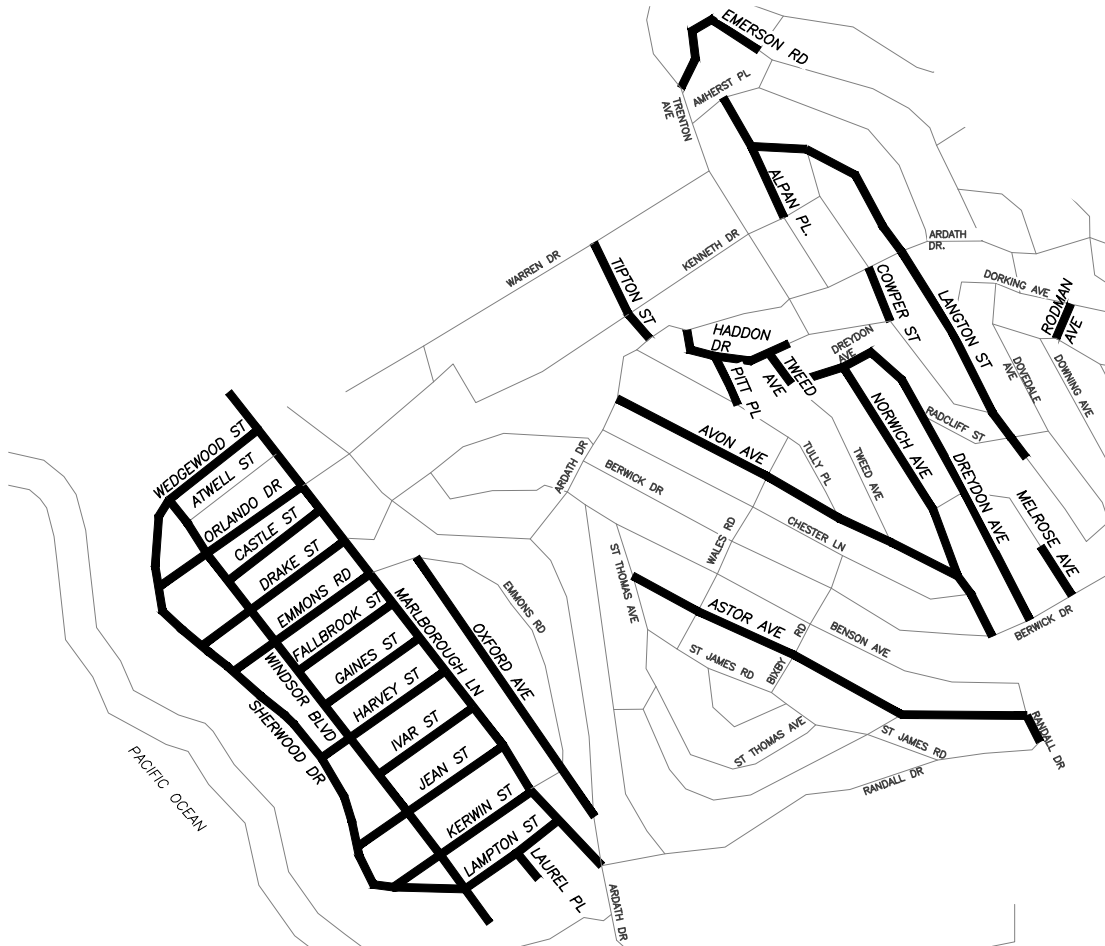


PROJECT NO. 300614

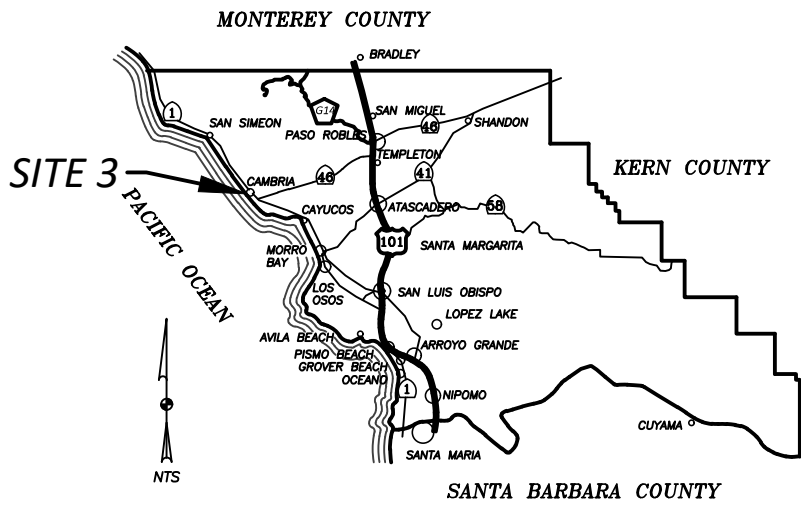
VICINITY MAPS
2018-19 SURFACE TREATMENT COUNTY ROADS
SITE 1 - PASO ROBLES, CA

**COUNTY OF SAN LUIS OBISPO
CALIFORNIA
PUBLIC WORKS DEPARTMENT**

SCALE: NOT TO SCALE
DATE: JANUARY 2018
DRAWN BY: MP
CHECKED BY: SRJ
PAGE: 1
SITE: 1



LOCATION MAP



VICINITY MAP



PROJECT NO. 300614

VICINITY MAPS

2018-19 SURFACE TREATMENT COUNTY ROADS

SITE 3 - CAMBRIA, CA

COUNTY OF SAN LUIS OBISPO

CALIFORNIA

PUBLIC WORKS DEPARTMENT

SCALE: NOT TO SCALE

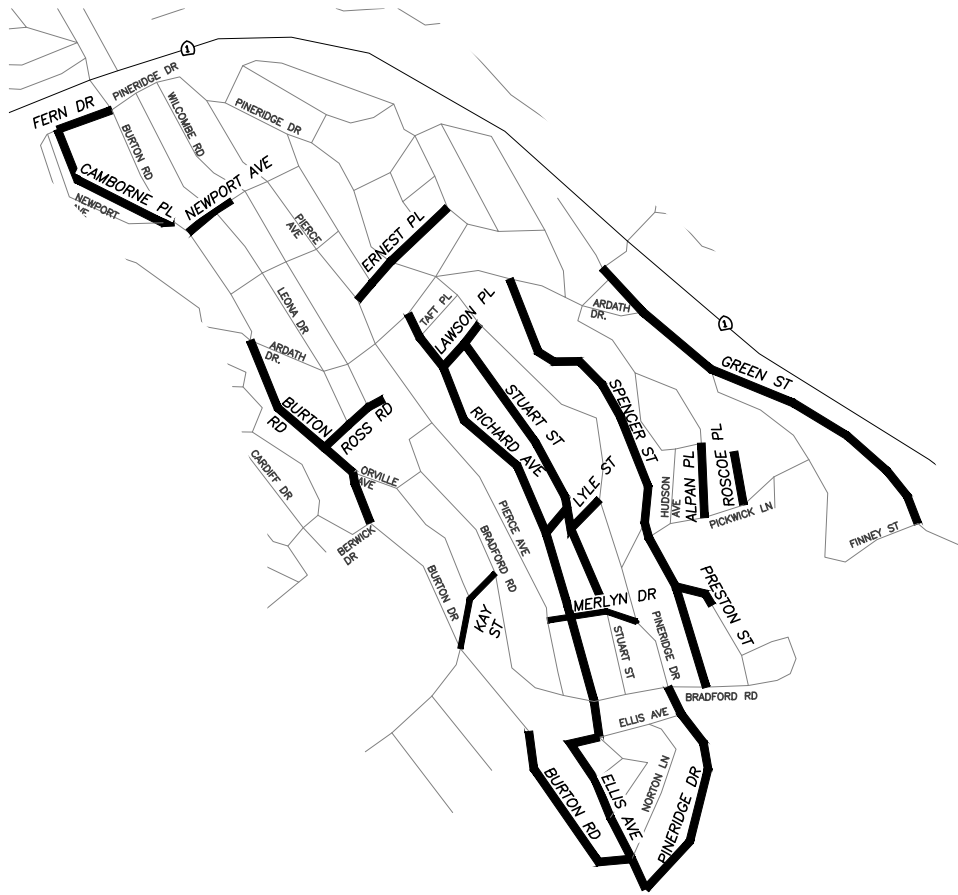
DATE: JANUARY 2018

DRAWN BY: MP

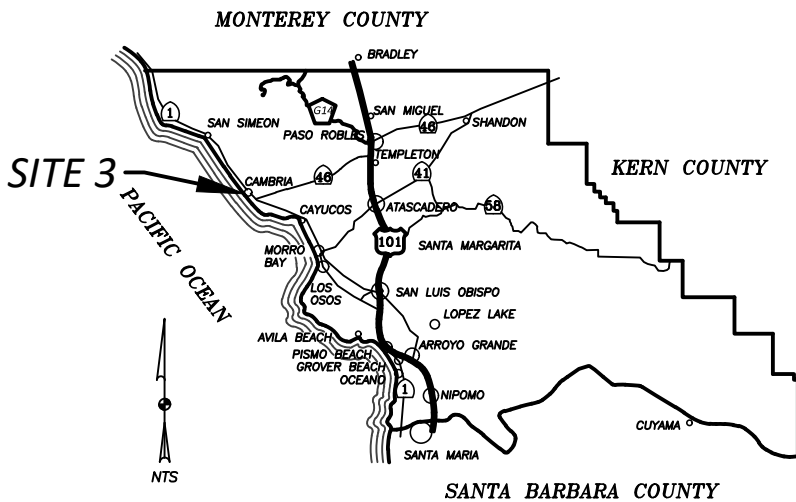
CHECKED BY: SRJ

PAGE: 3

SITE: 3



LOCATION MAP

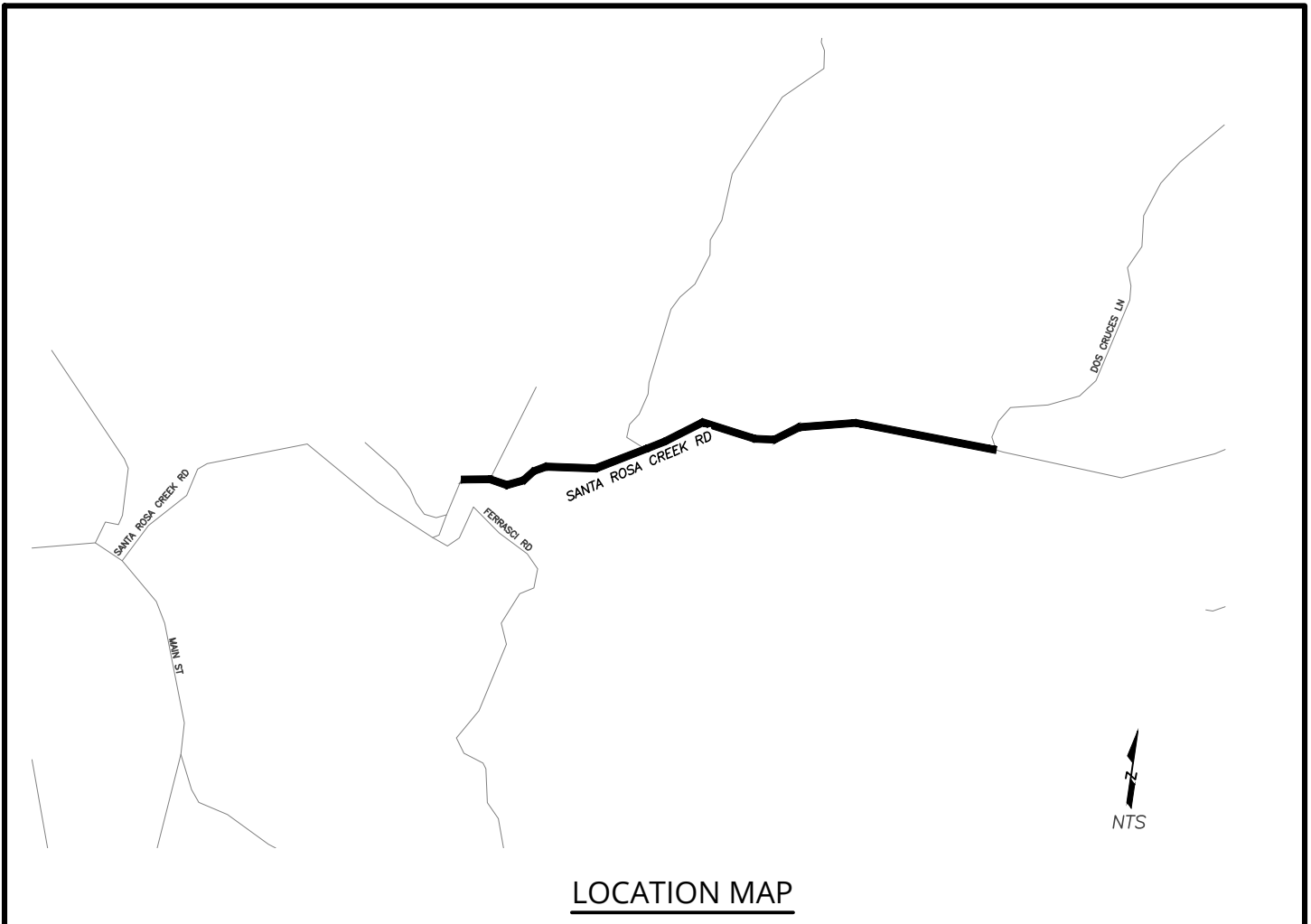


VICINITY MAP

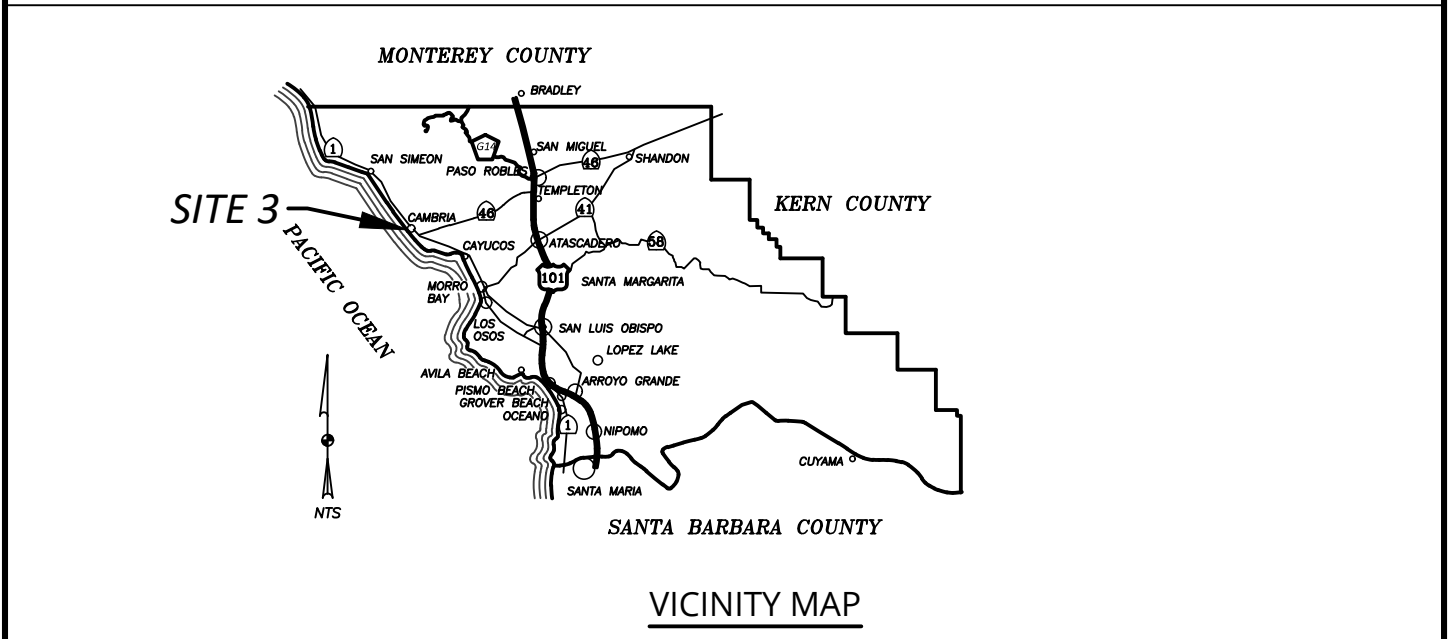


PROJECT NO. 300614
 VICINITY MAPS
 2018-19 SURFACE TREATMENT COUNTY ROADS
 SITE 3a - CAMBRIA, CA
COUNTY OF SAN LUIS OBISPO
CALIFORNIA
PUBLIC WORKS DEPARTMENT


SCALE: NOT TO SCALE
 DATE: JANUARY 2018
 DRAWN BY: MP
 CHECKED BY: SRJ
 PAGE: 4
 SITE: 3a

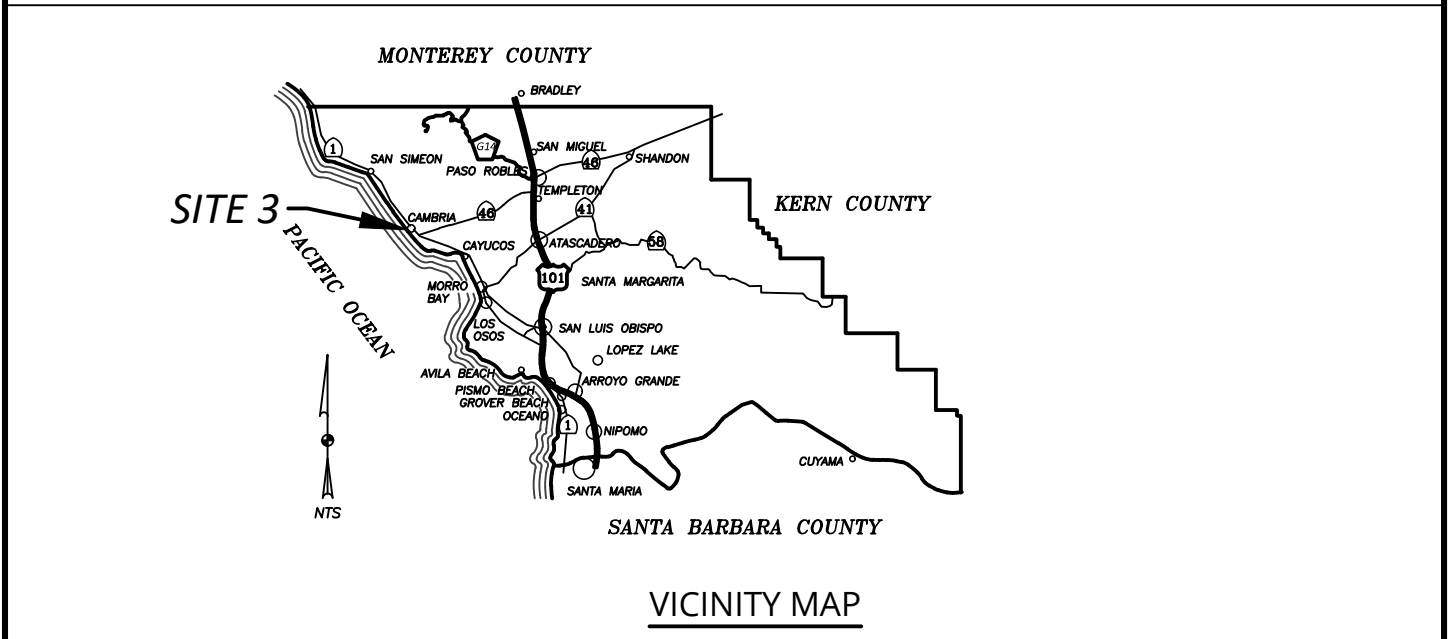
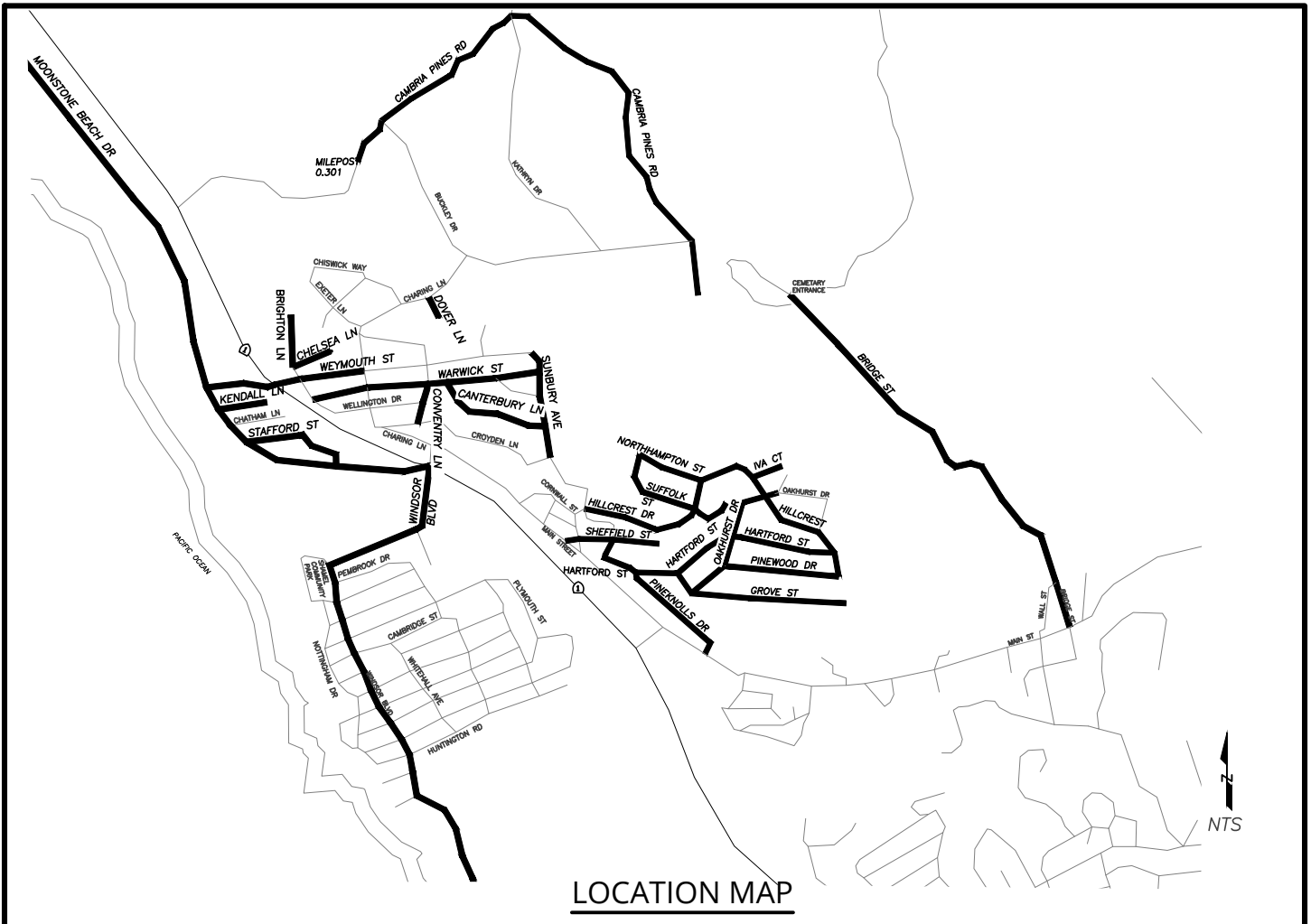


LOCATION MAP



VICINITY MAP

	PROJECT NO. 300614		SCALE: NOT TO SCALE
	VICINITY MAPS		DATE: JANUARY 2018
	2018-19 SURFACE TREATMENT COUNTY ROADS		DRAWN BY: MP
	SITE 3b - CAMBRIA, CA		CHECKED BY: SRJ
	COUNTY OF SAN LUIS OBISPO CALIFORNIA PUBLIC WORKS DEPARTMENT		PAGE: 5
		SITE: 3b	



PROJECT NO. 300614

VICINITY MAPS

2018-19 SURFACE TREATMENT COUNTY ROADS

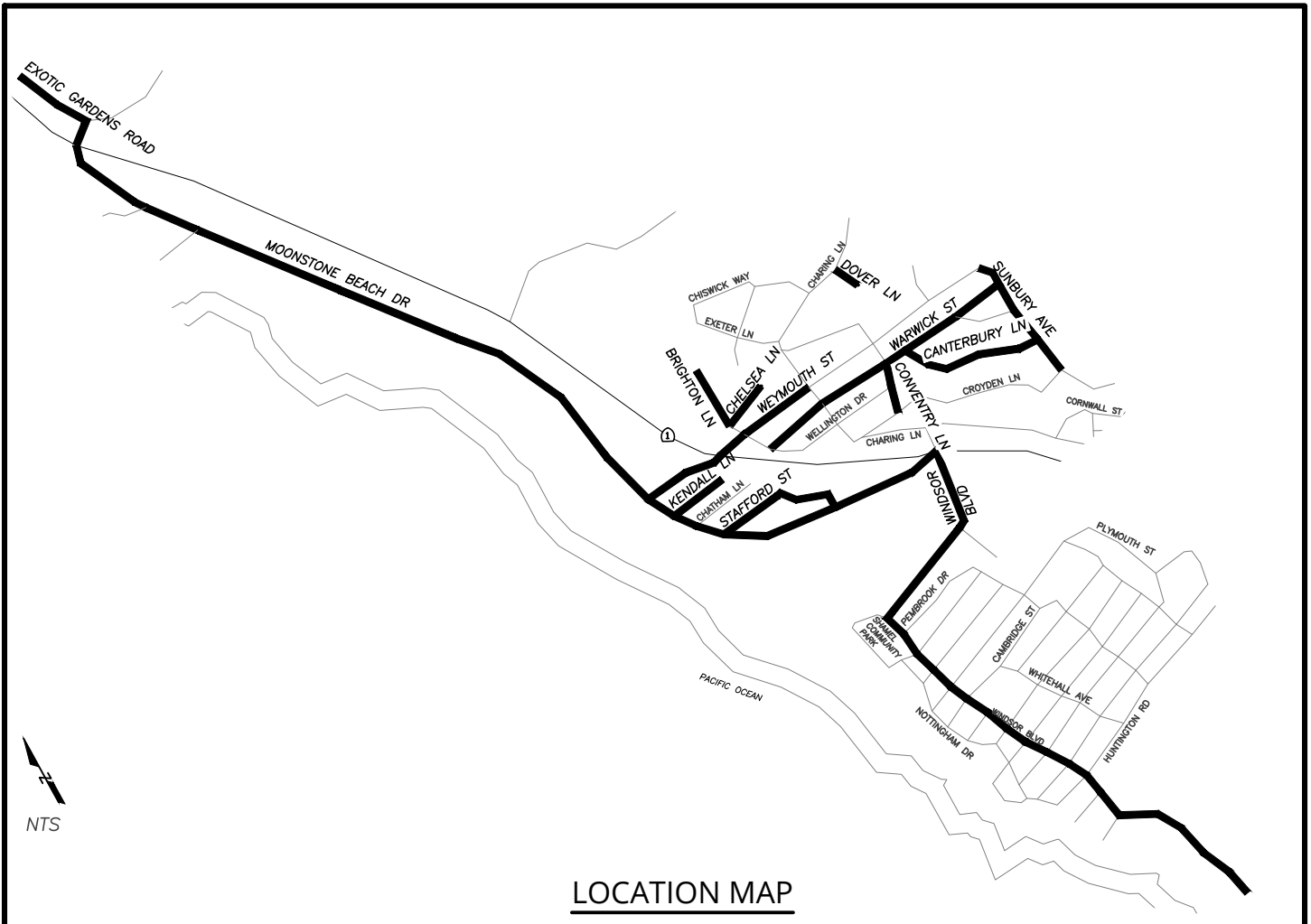
SITE 3c - CAMBRIA, CA

COUNTY OF SAN LUIS OBISPO

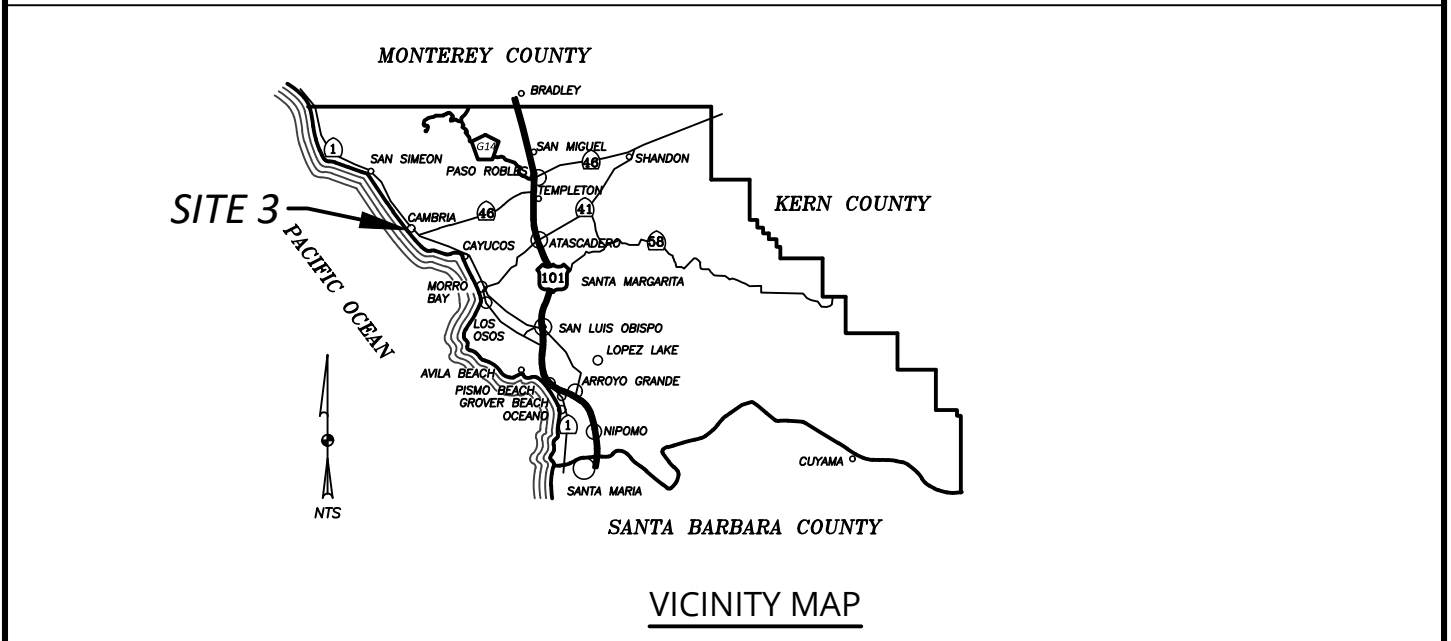
CALIFORNIA

PUBLIC WORKS DEPARTMENT

SCALE: NOT TO SCALE
DATE: JANUARY 2018
DRAWN BY: MP
CHECKED BY: SRJ
PAGE: 6
SITE: 3c

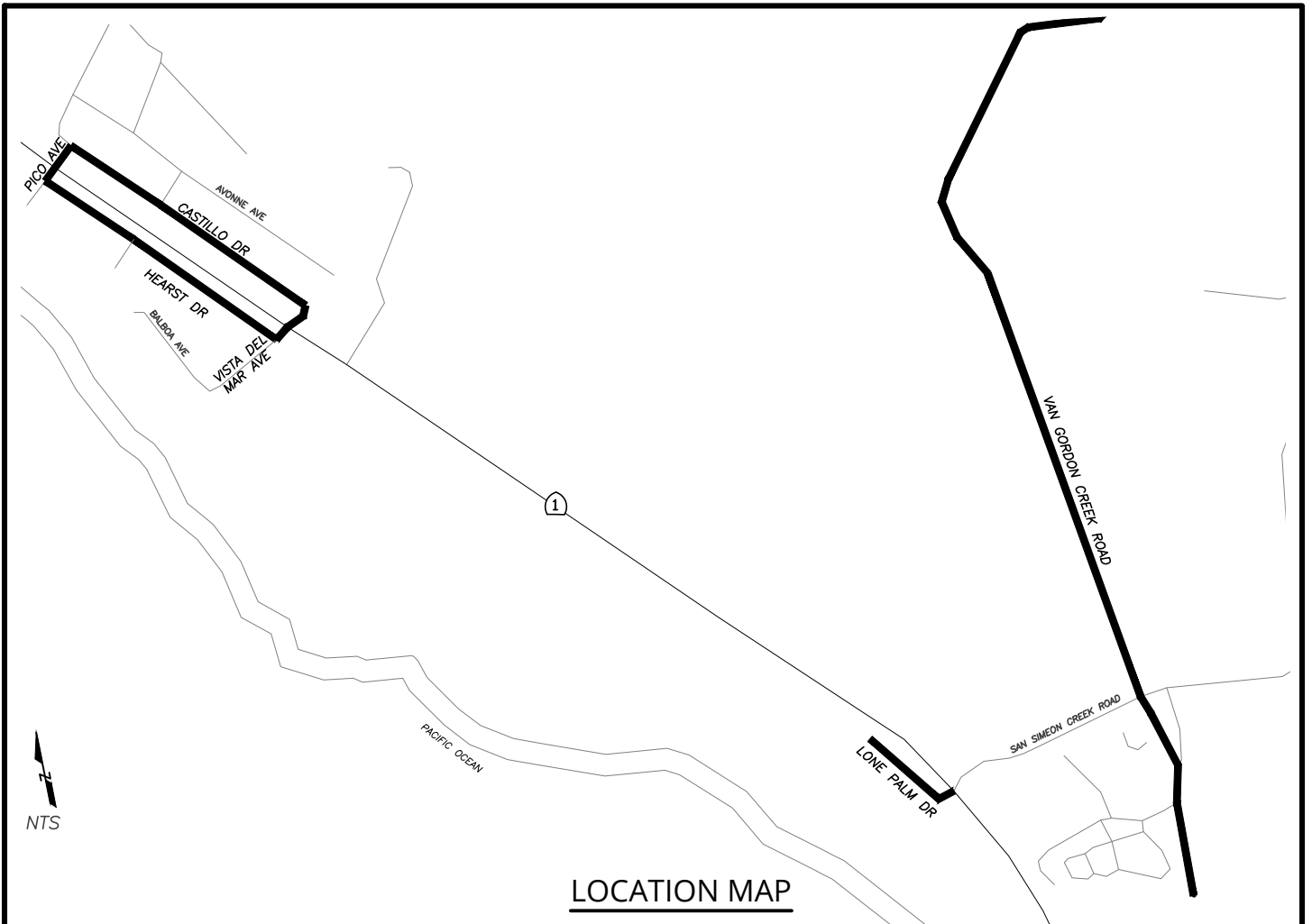


LOCATION MAP

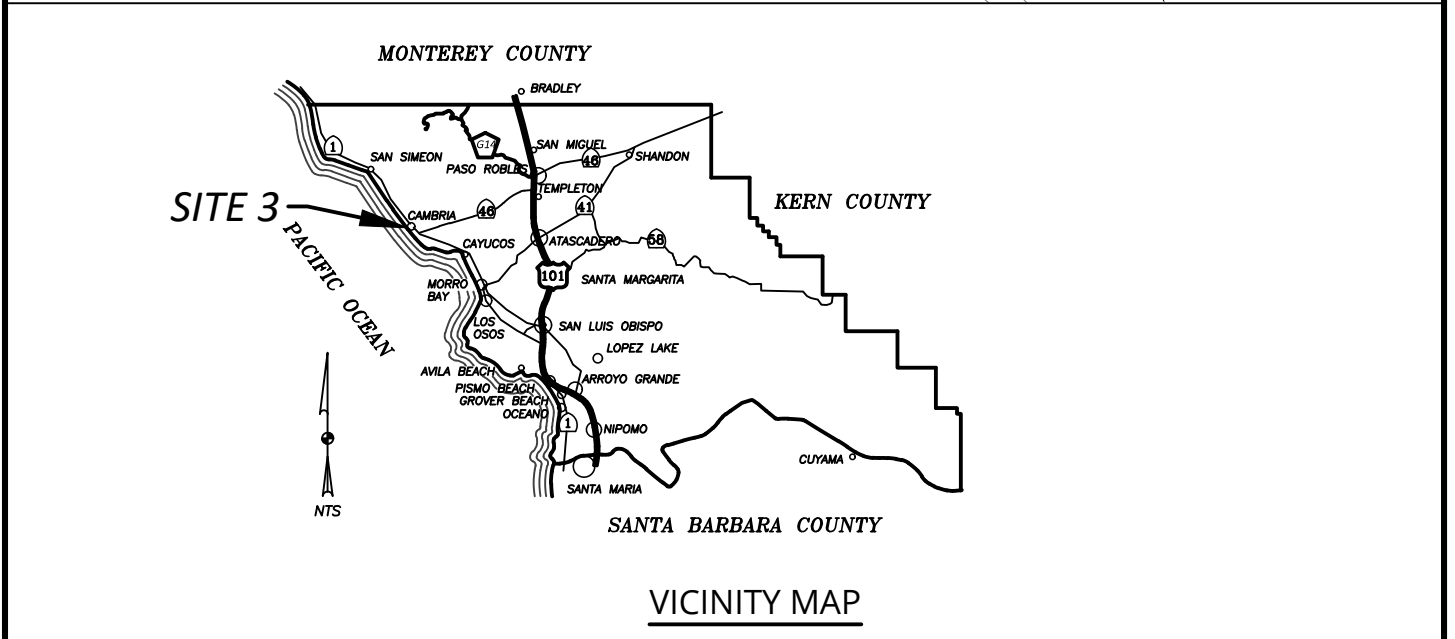


VICINITY MAP


	PROJECT NO. 300614		SCALE: NOT TO SCALE
	VICINITY MAPS		DATE: JANUARY 2018
	2018-19 SURFACE TREATMENT COUNTY ROADS		DRAWN BY: MP
	SITE 3d - CAMBRIA, CA		CHECKED BY: SRJ
	COUNTY OF SAN LUIS OBISPO CALIFORNIA		PAGE: 7
PUBLIC WORKS DEPARTMENT		SITE: 3d	

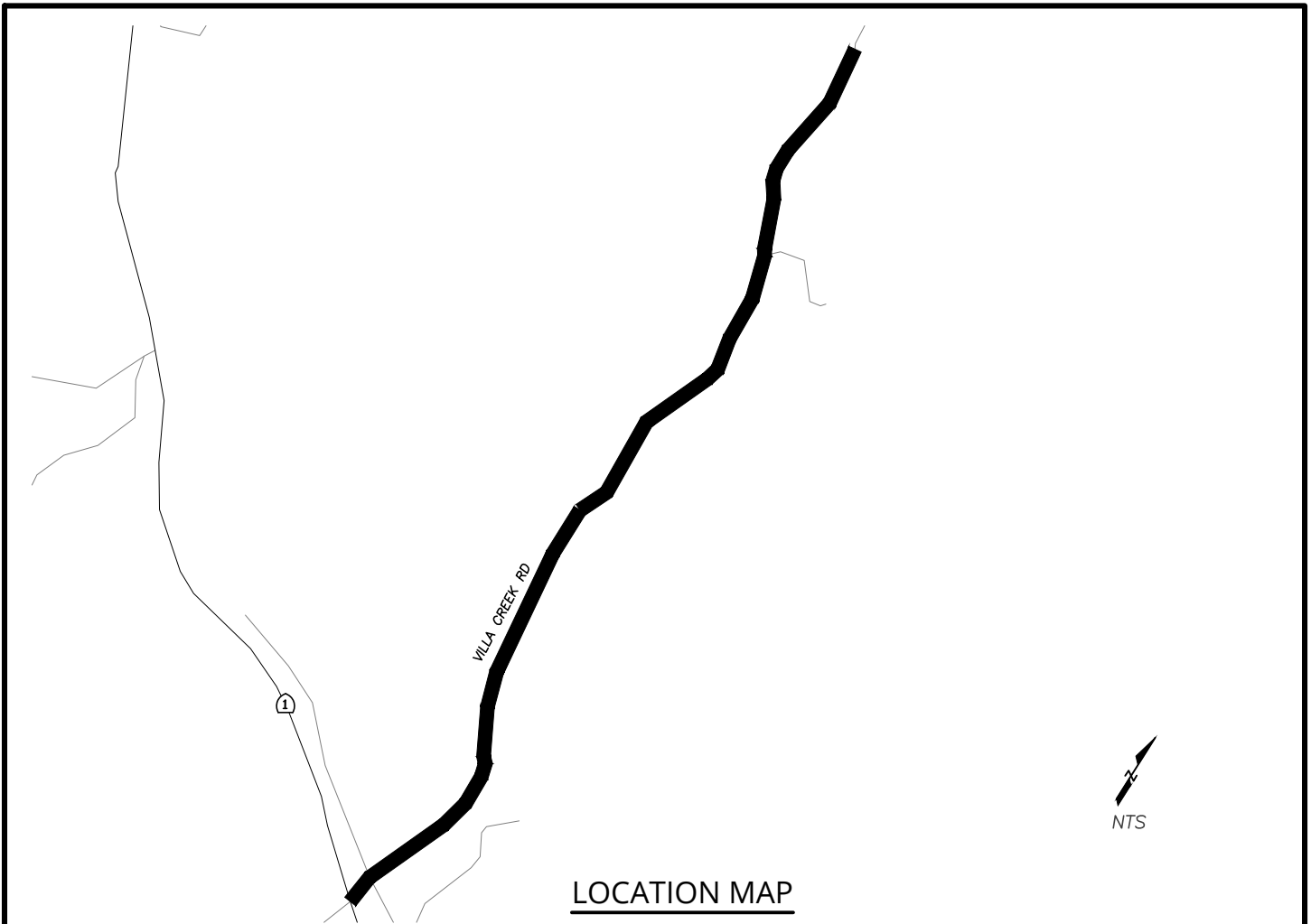


LOCATION MAP

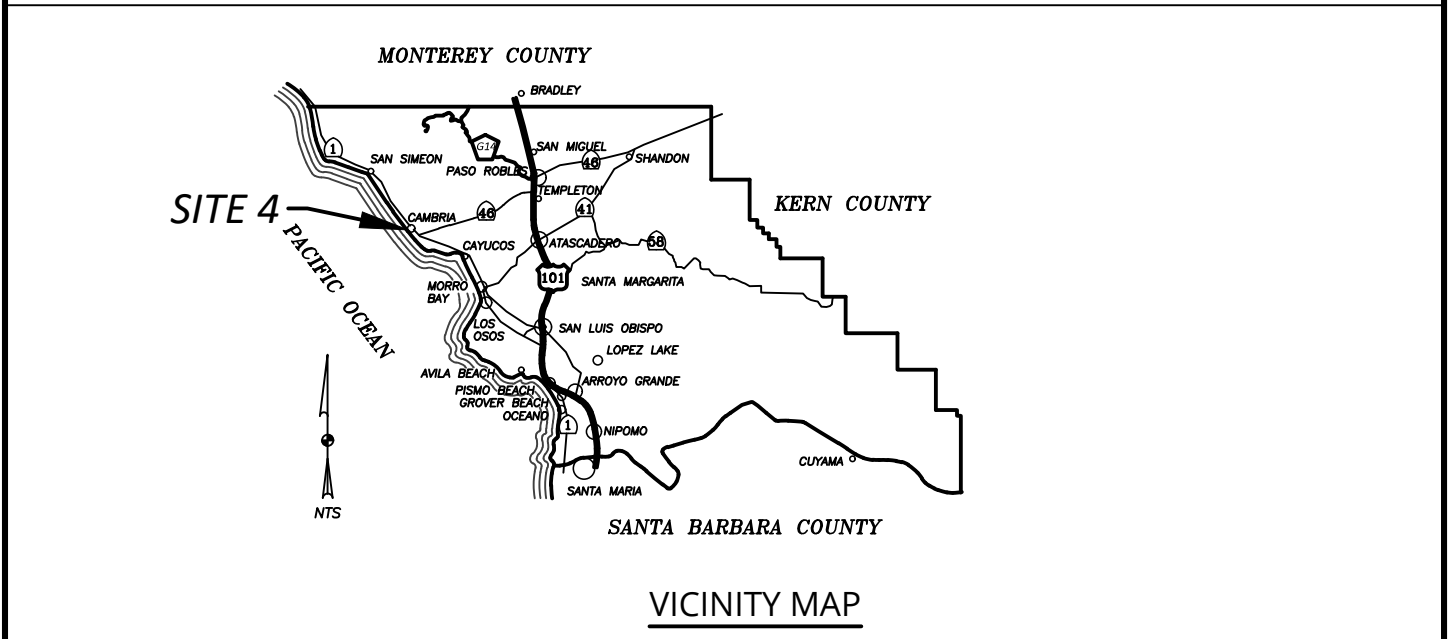


VICINITY MAP


	PROJECT NO. 300614		SCALE: NOT TO SCALE
	VICINITY MAPS		DATE: JANUARY 2018
	2018-19 SURFACE TREATMENT COUNTY ROADS		DRAWN BY: MP
	SITE 3e - CAMBRIA, CA		CHECKED BY: SRJ
	COUNTY OF SAN LUIS OBISPO CALIFORNIA PUBLIC WORKS DEPARTMENT		PAGE: 8
		SITE: 3e	

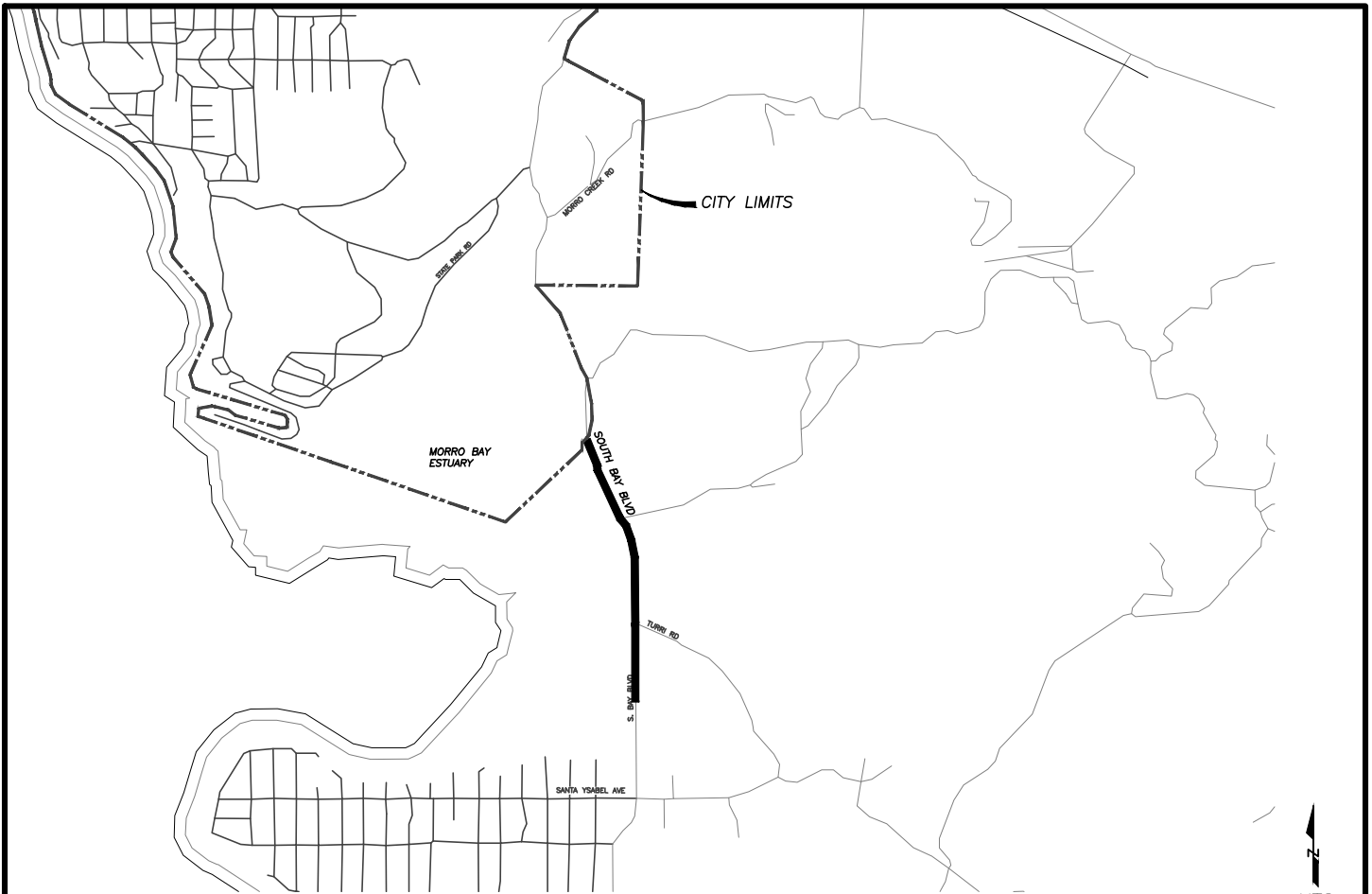


LOCATION MAP

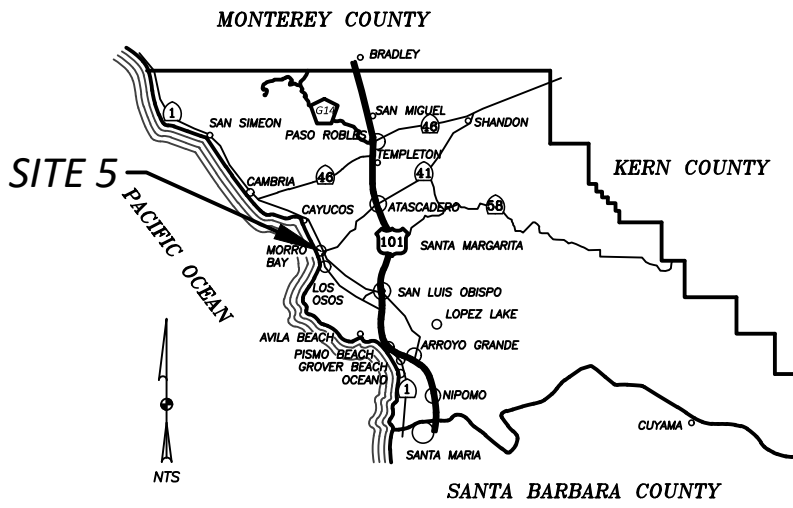


VICINITY MAP

	PROJECT NO. 300614		SCALE: NOT TO SCALE
	VICINITY MAPS		DATE: JANUARY 2018
	2018-19 SURFACE TREATMENT COUNTY ROADS		DRAWN BY: MP
	SITE 4 - Cayucos, CA		CHECKED BY: SRJ
	COUNTY OF SAN LUIS OBISPO CALIFORNIA PUBLIC WORKS DEPARTMENT		PAGE: 9
		SITE: 4	



LOCATION MAP



VICINITY MAP



PROJECT NO. 300614

VICINITY MAPS

2018-19 SURFACE TREATMENT COUNTY ROADS

SITE 5 - Los Osos/Morro Bay, CA

COUNTY OF SAN LUIS OBISPO

CALIFORNIA

PUBLIC WORKS DEPARTMENT

SCALE: NOT TO SCALE

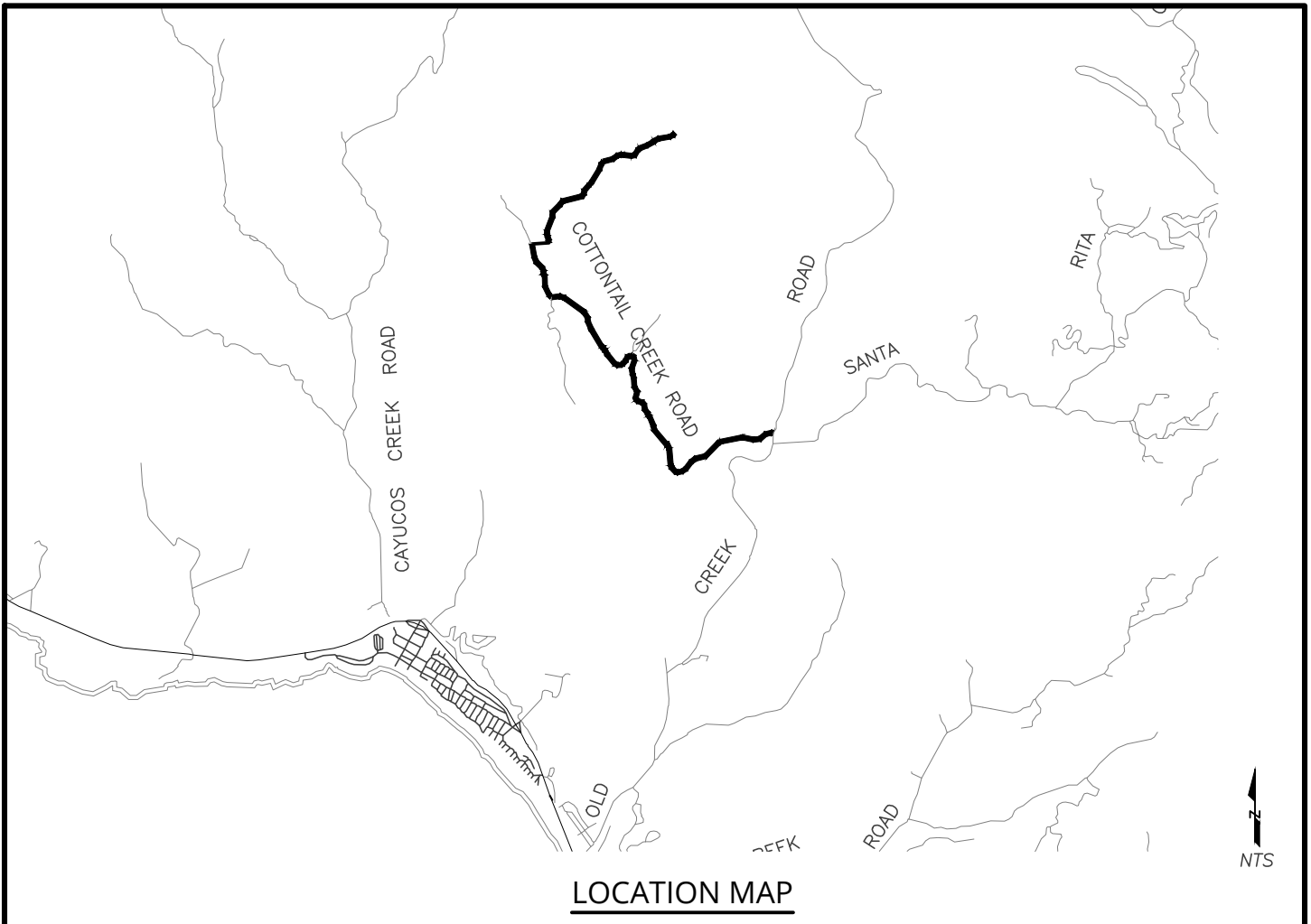
DATE: JANUARY 2018

DRAWN BY: MP

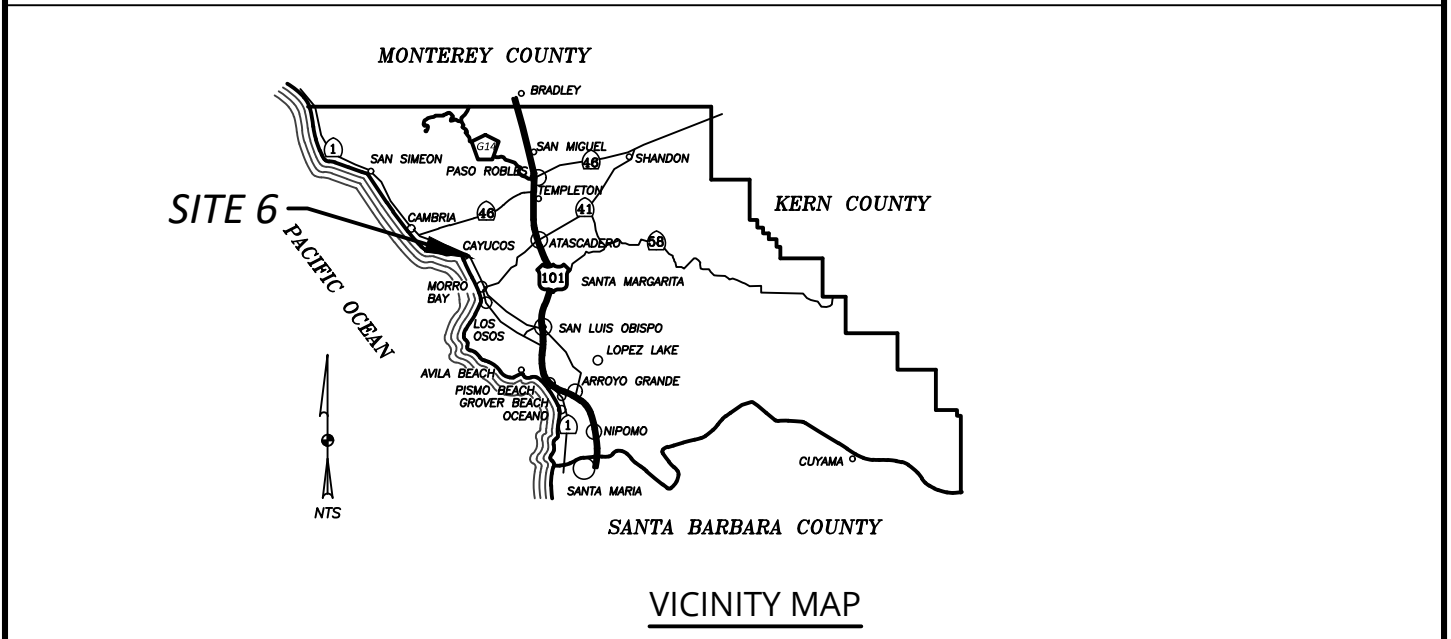
CHECKED BY: SRJ

PAGE: 10


SITE: 5



LOCATION MAP



VICINITY MAP

	PROJECT NO. 300614		SCALE: NOT TO SCALE
	VICINITY MAPS		DATE: JANUARY 2018
	2018-19 SURFACE TREATMENT COUNTY ROADS		DRAWN BY: MP
	SITE 6 - Cayucos, CA		CHECKED BY: SRJ
	COUNTY OF SAN LUIS OBISPO CALIFORNIA PUBLIC WORKS DEPARTMENT		PAGE: 11
		SITE: 6	