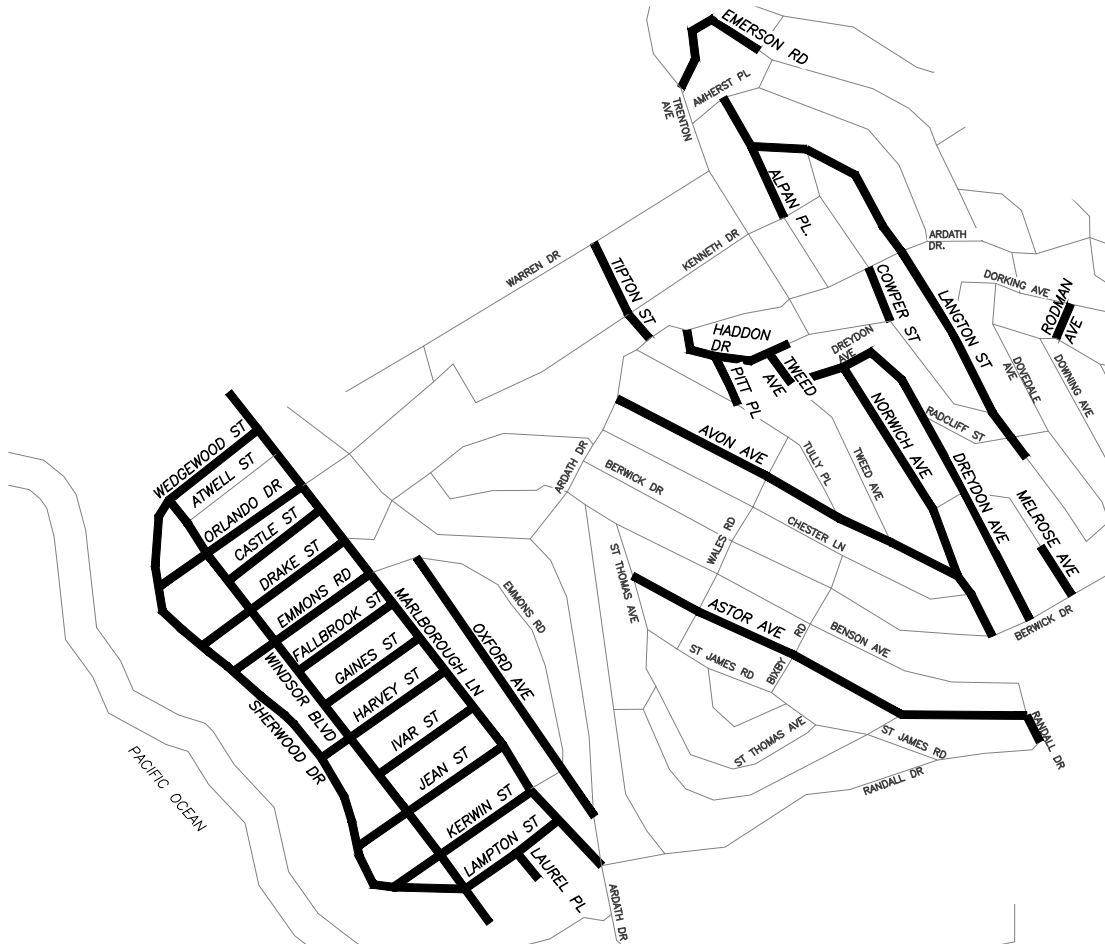
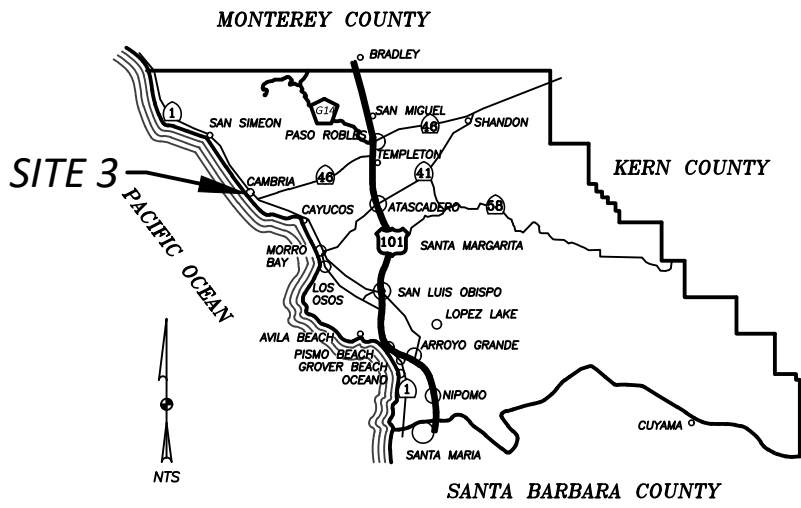


**PROJECT NO. 300614**  
**VICINITY MAPS**  
**2018-19 SURFACE TREATMENT COUNTY ROADS**  
**SITE 1 - PASO ROBLES, CA**  
**COUNTY OF SAN LUIS OBISPO**  
**CALIFORNIA**  
**PUBLIC WORKS DEPARTMENT**

SCALE: NOT TO SCALE
DATE: JANUARY 2018
DRAWN BY: MP
CHECKED BY: SRJ
PAGE: 1
SITE: 1



**LOCATION MAP**



**VICINITY MAP**



**PROJECT NO. 300614**

**VICINITY MAPS**

**2018-19 SURFACE TREATMENT COUNTY ROADS**

**SITE 3 - CAMBRIA, CA**

**COUNTY OF SAN LUIS OBISPO**

**CALIFORNIA**

**PUBLIC WORKS DEPARTMENT**

**SCALE: NOT TO SCALE**

**DATE: JANUARY 2018**

**DRAWN BY: MP**

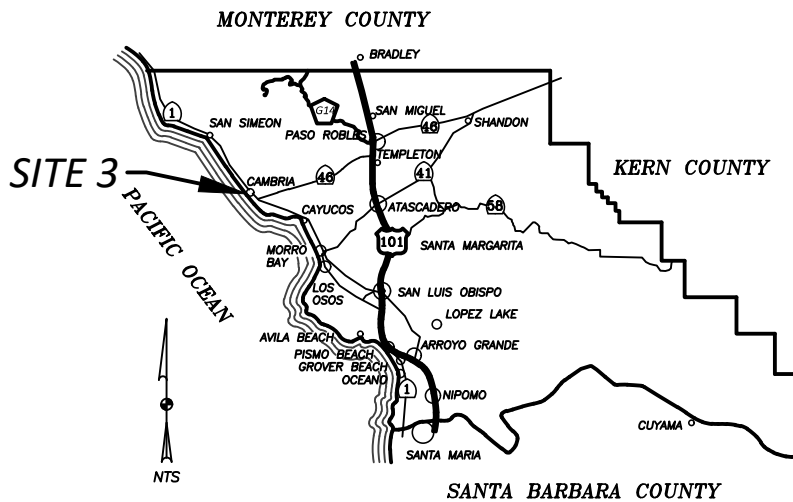
**CHECKED BY: SRJ**

**PAGE: 3**

**SITE: 3**



LOCATION MAP



VICINITY MAP



PROJECT NO. 300614

VICINITY MAPS

2018-19 SURFACE TREATMENT COUNTY ROADS

SITE 3a - CAMBRIA, CA

**COUNTY OF SAN LUIS OBISPO**

**CALIFORNIA**

**PUBLIC WORKS DEPARTMENT**

SCALE: NOT TO SCALE

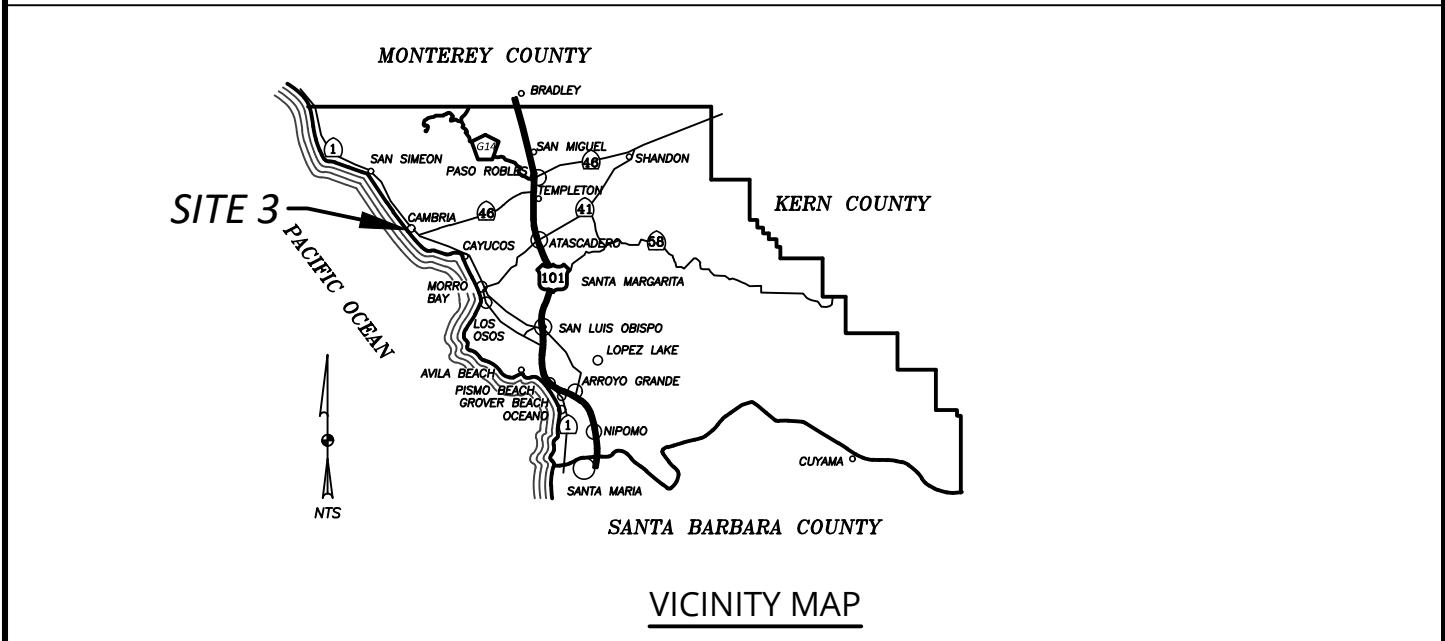
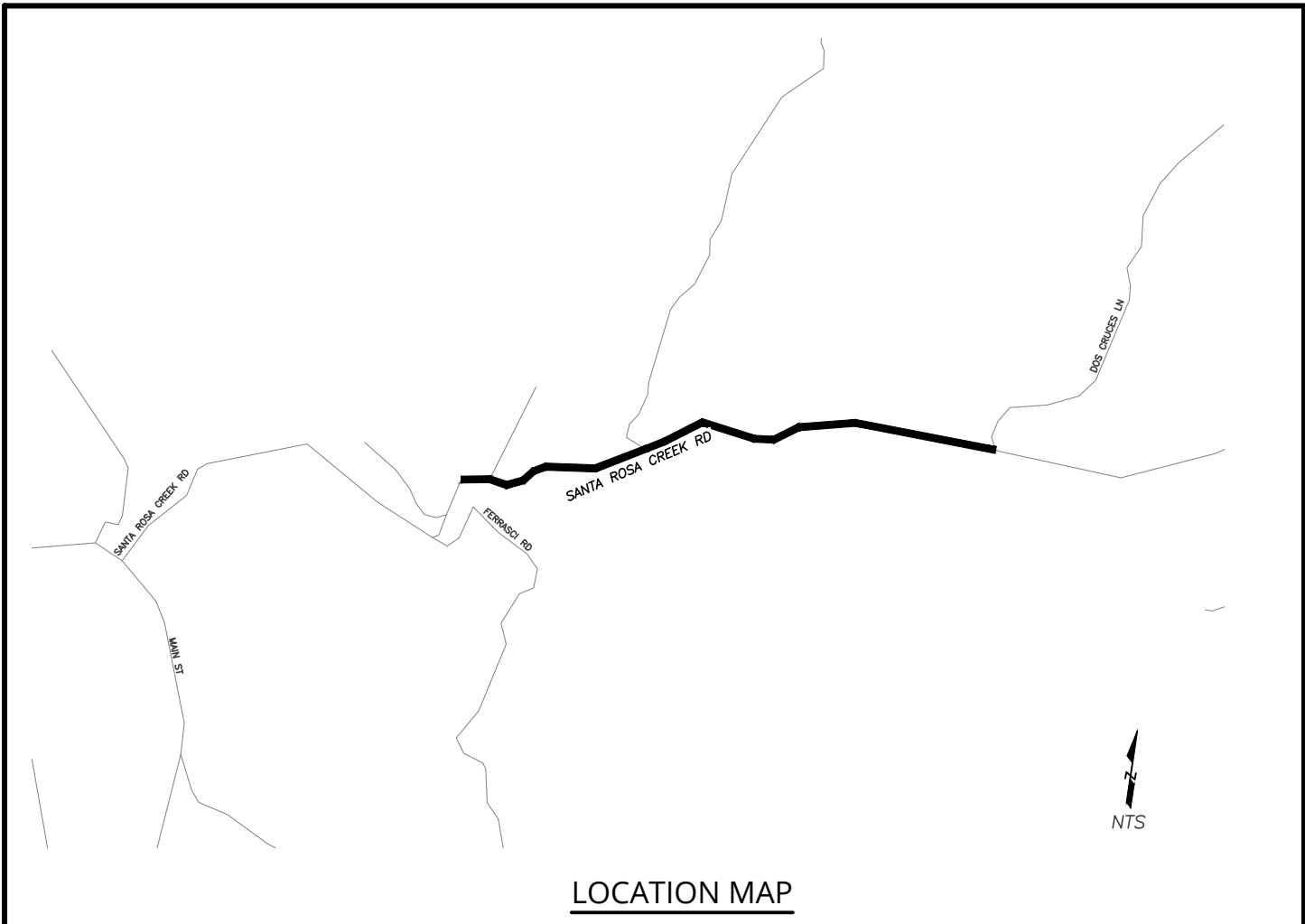
DATE: JANUARY 2018

DRAWN BY: MP

CHECKED BY: SRJ

PAGE: 4

SITE: 3a



PROJECT NO. 300614

VICINITY MAPS  
2018-19 SURFACE TREATMENT COUNTY ROADS  
SITE 3b - CAMBRIA, CA

**COUNTY OF SAN LUIS OBISPO  
CALIFORNIA  
PUBLIC WORKS DEPARTMENT**

SCALE: NOT TO SCALE

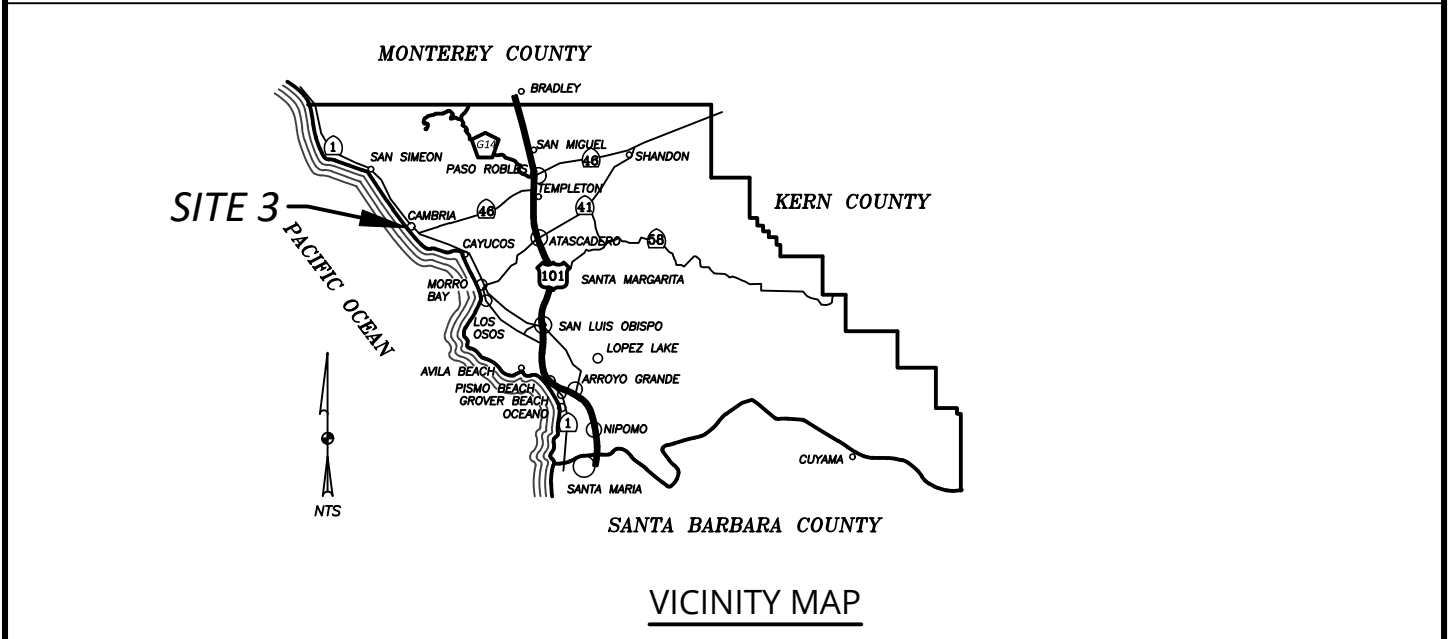
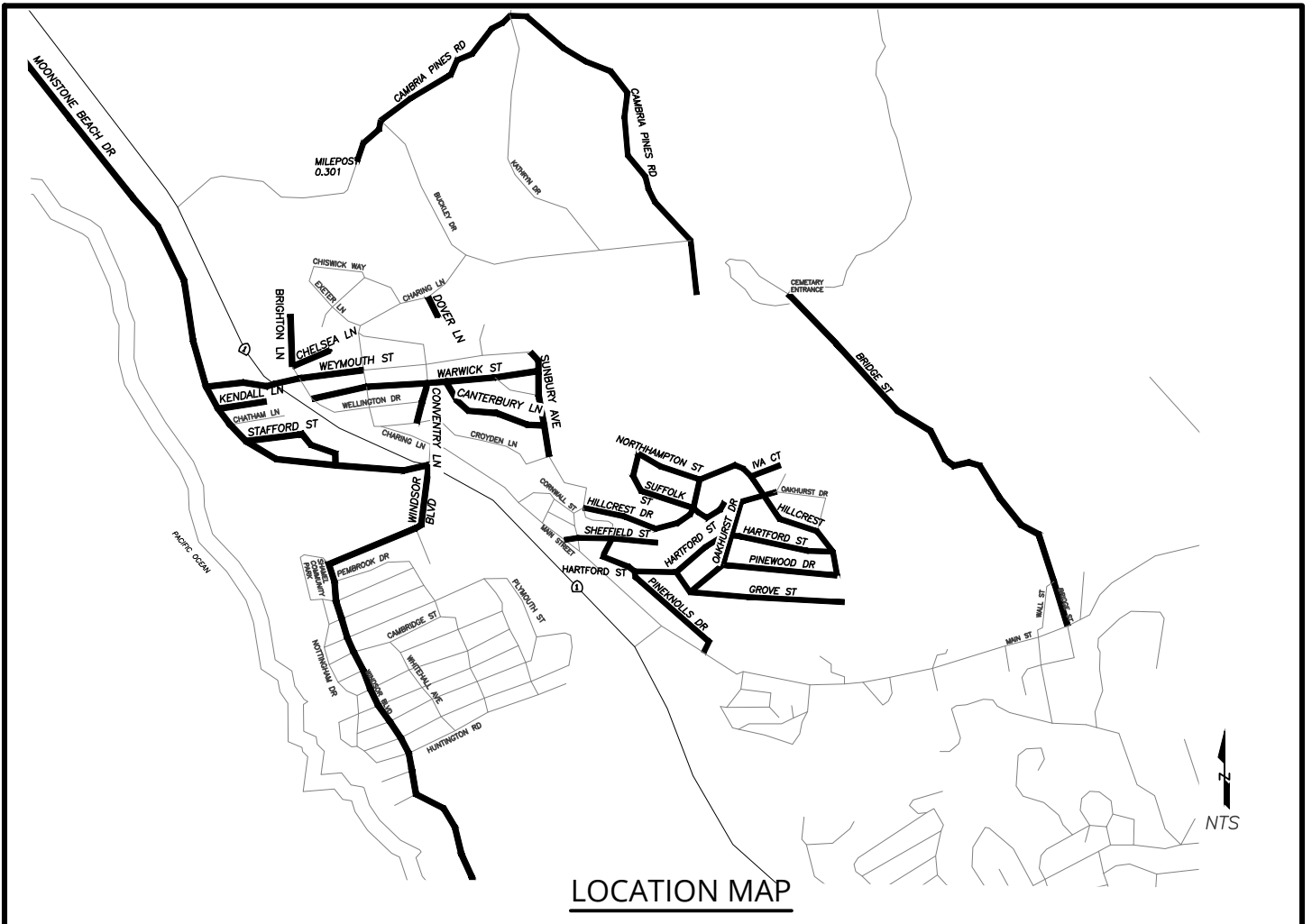
DATE: JANUARY 2018

DRAWN BY: MP

CHECKED BY: SRJ

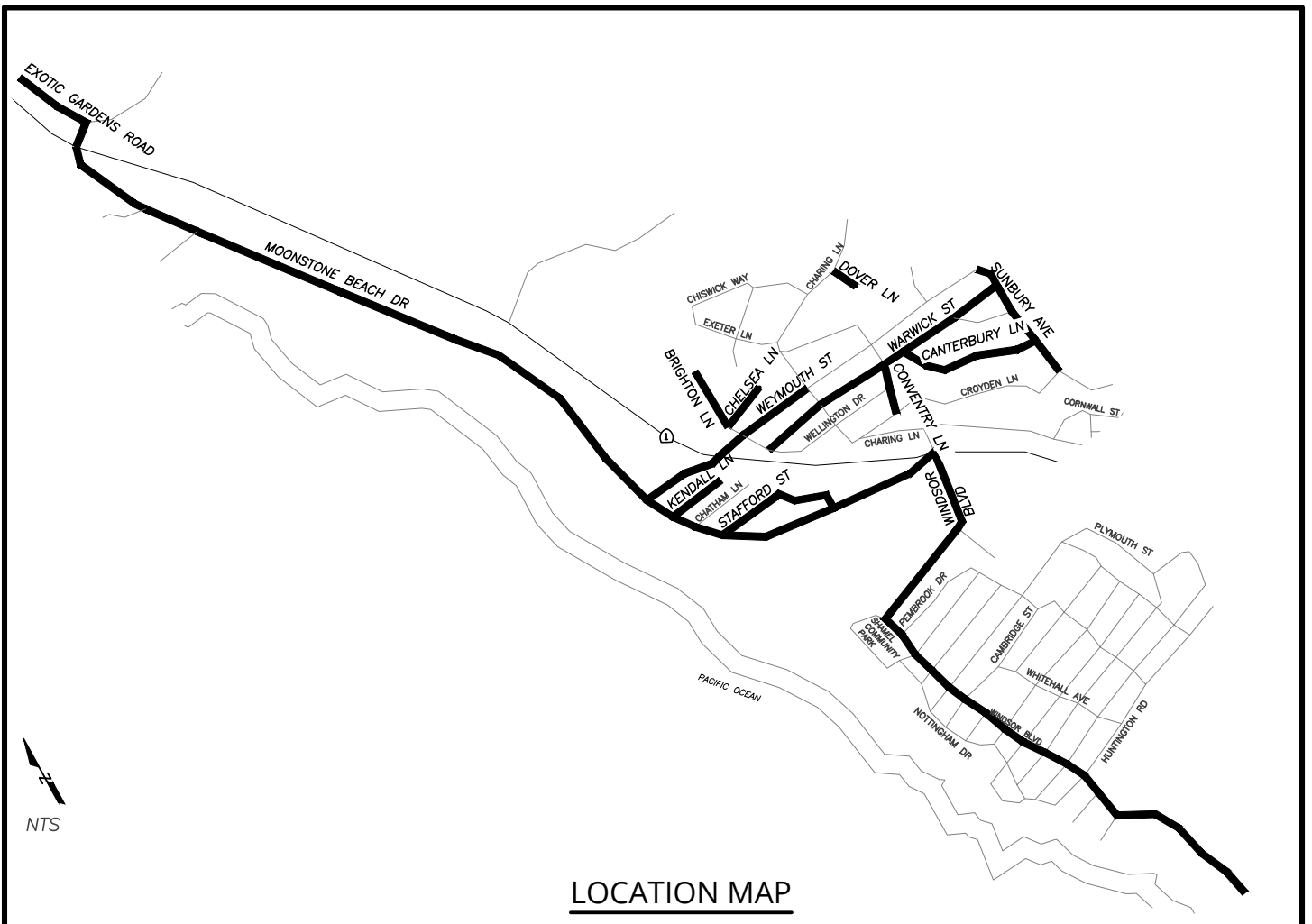
PAGE: 5

SITE: 3b

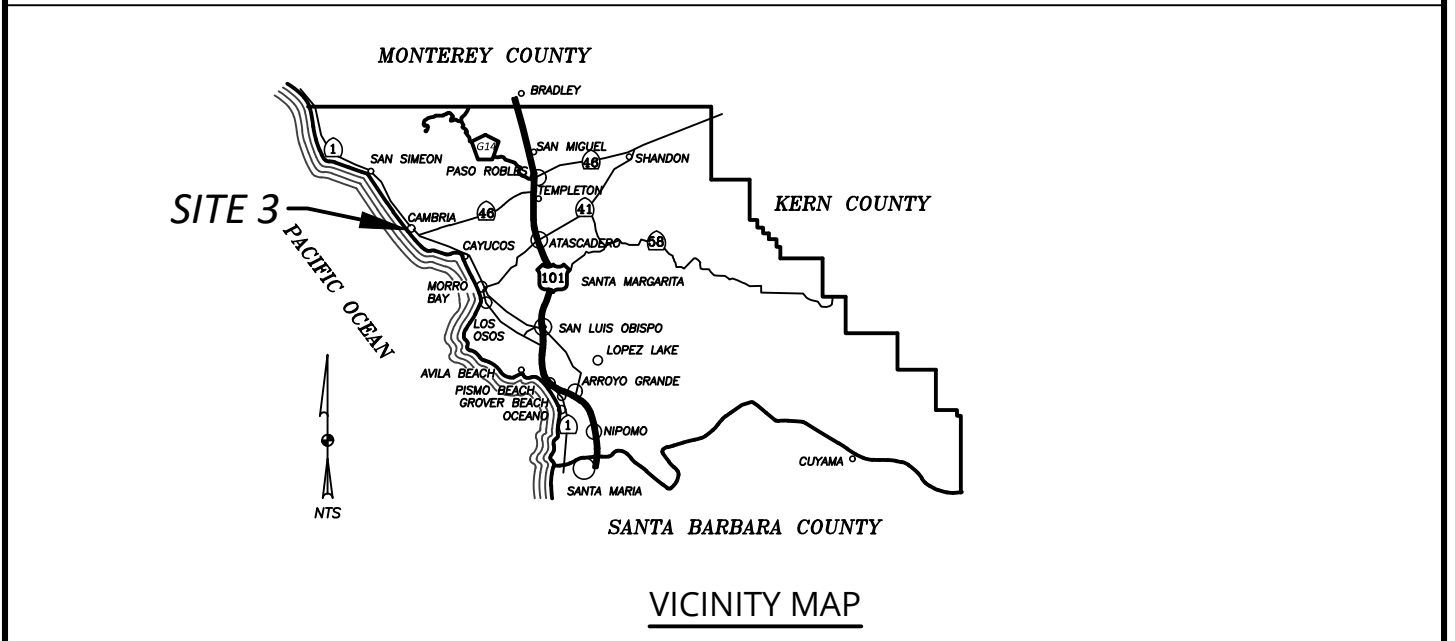


**PROJECT NO. 300614**  
 VICINITY MAPS  
 2018-19 SURFACE TREATMENT COUNTY ROADS  
 SITE 3c - CAMBRIA, CA  
**COUNTY OF SAN LUIS OBISPO**  
**CALIFORNIA**  
**PUBLIC WORKS DEPARTMENT**

SCALE: NOT TO SCALE
DATE: JANUARY 2018
DRAWN BY: MP
CHECKED BY: SRJ
PAGE: 6
SITE: 3c



LOCATION MAP



VICINITY MAP



PROJECT NO. 300614

VICINITY MAPS

2018-19 SURFACE TREATMENT COUNTY ROADS

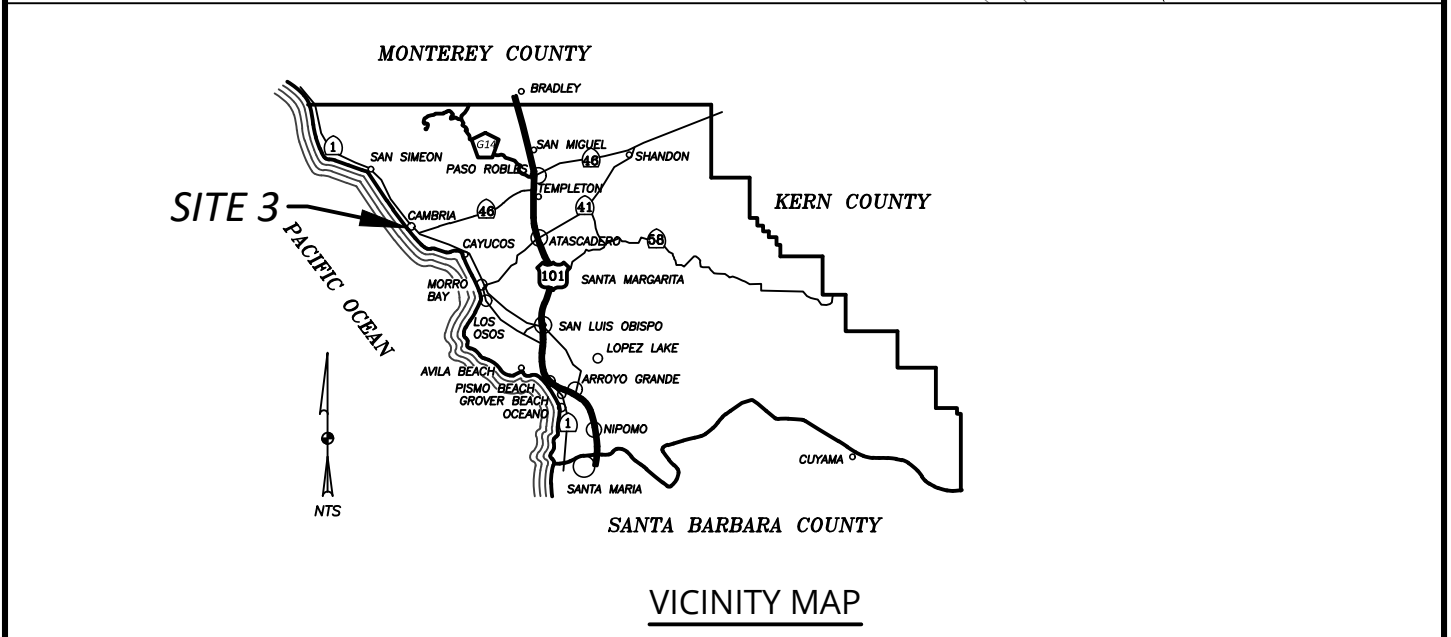
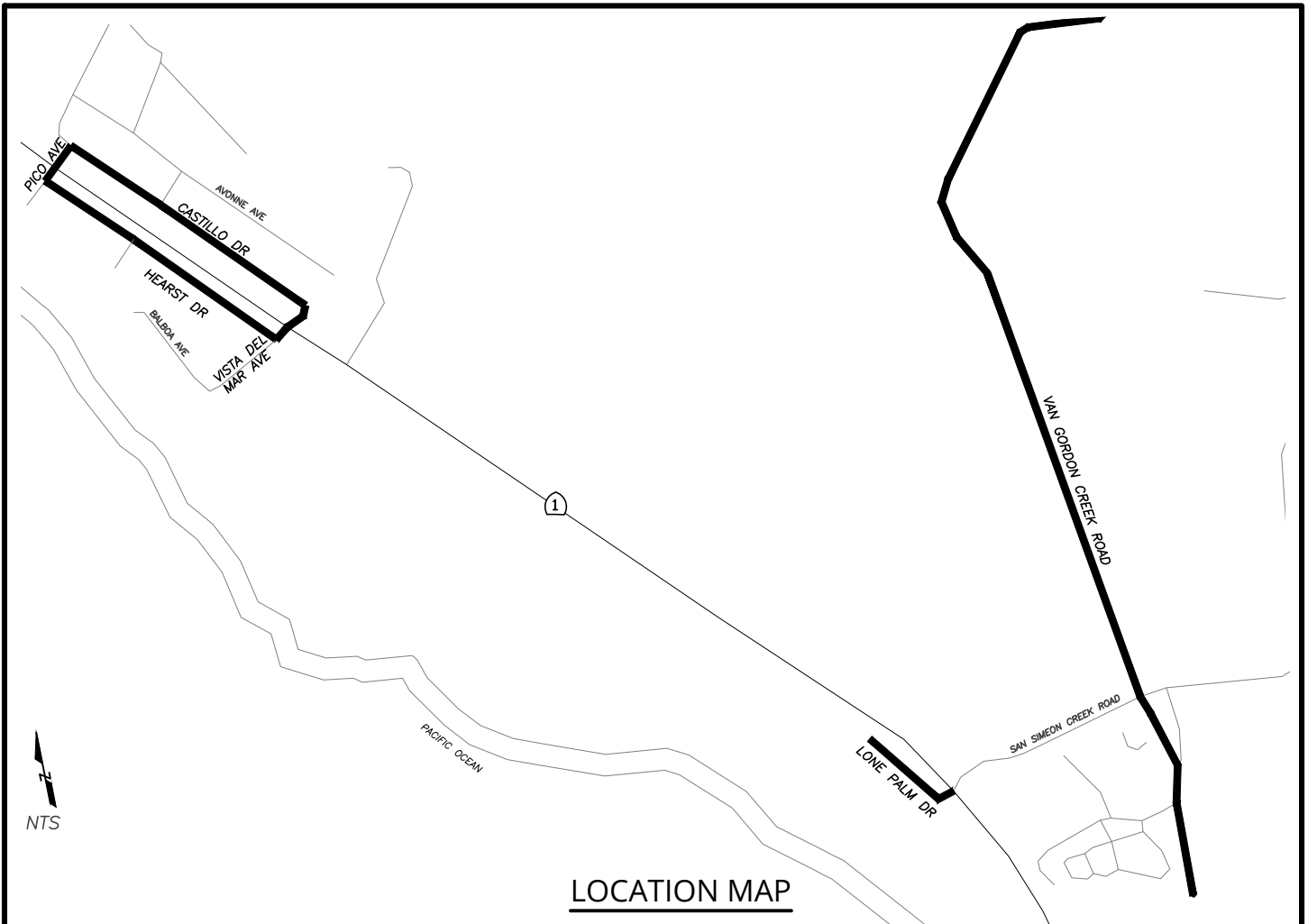
SITE 3d - CAMBRIA, CA

**COUNTY OF SAN LUIS OBISPO**

**CALIFORNIA**

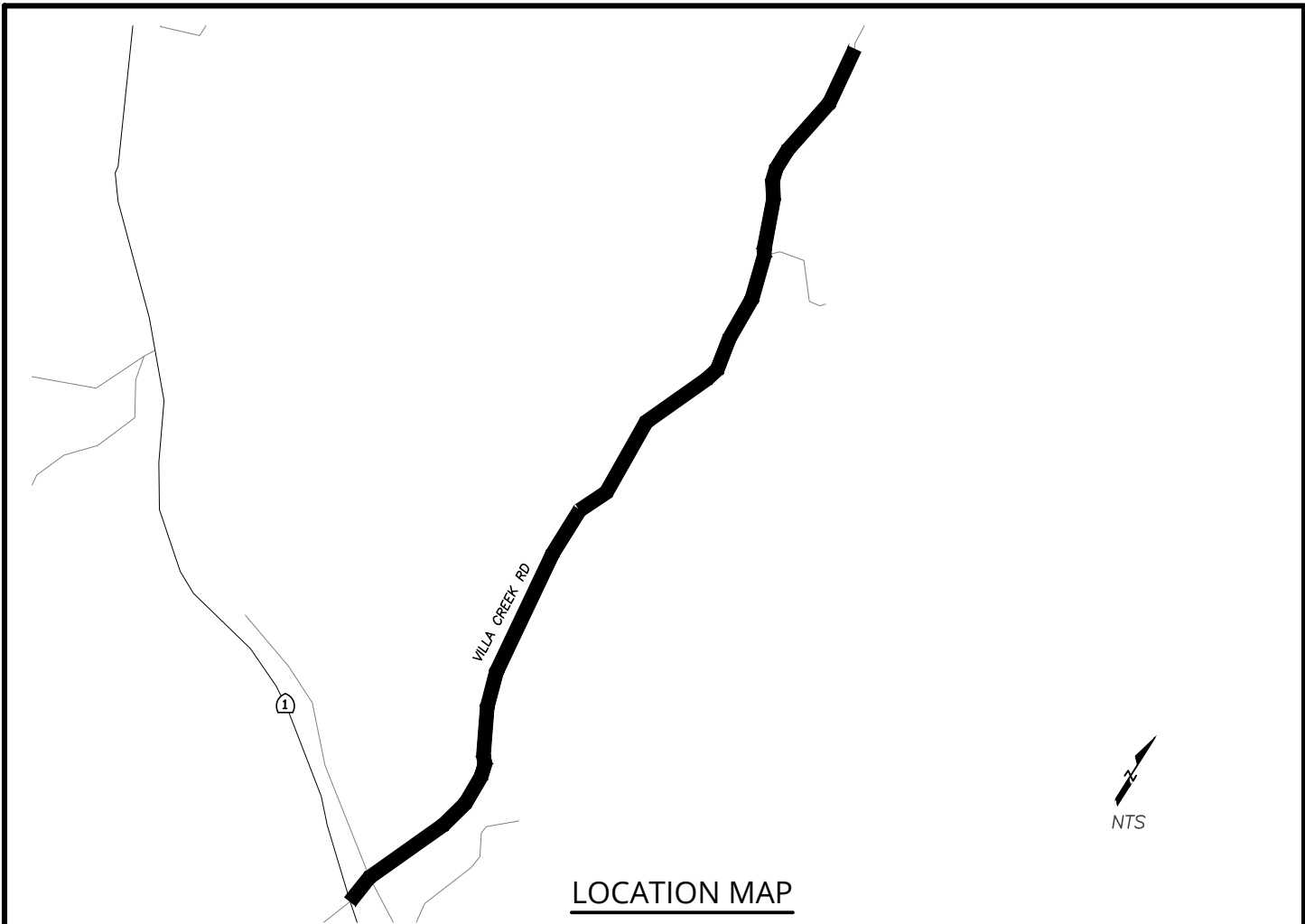
**PUBLIC WORKS DEPARTMENT**

SCALE: NOT TO SCALE
DATE: JANUARY 2018
DRAWN BY: MP
CHECKED BY: SRJ
PAGE: 7
SITE: 3d

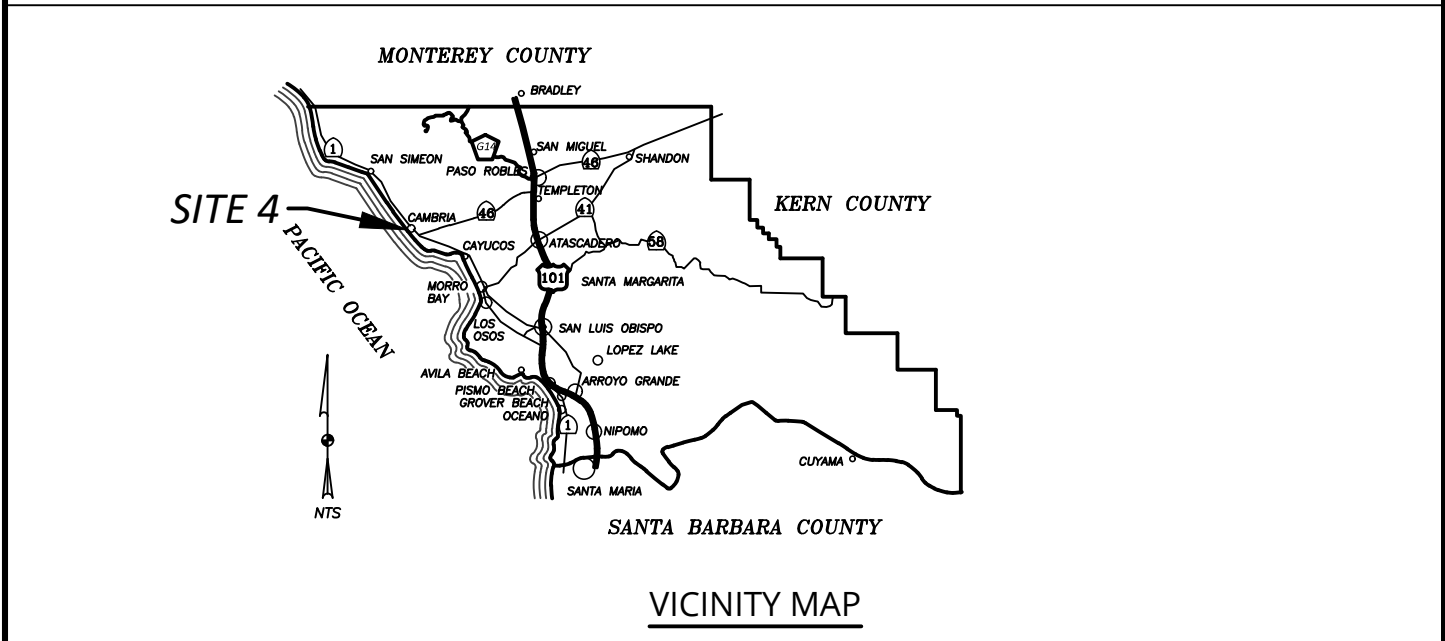


**PROJECT NO. 300614**  
 VICINITY MAPS  
 2018-19 SURFACE TREATMENT COUNTY ROADS  
 SITE 3e - CAMBRIA, CA  
**COUNTY OF SAN LUIS OBISPO**  
**CALIFORNIA**  
**PUBLIC WORKS DEPARTMENT**

SCALE: NOT TO SCALE
DATE: JANUARY 2018
DRAWN BY: MP
CHECKED BY: SRJ
PAGE: 8
SITE: 3e



LOCATION MAP



VICINITY MAP



PROJECT NO. 300614

VICINITY MAPS

2018-19 SURFACE TREATMENT COUNTY ROADS

SITE 4 - Cayucos, CA

**COUNTY OF SAN LUIS OBISPO**

**CALIFORNIA**

**PUBLIC WORKS DEPARTMENT**

SCALE: NOT TO SCALE

DATE: JANUARY 2018

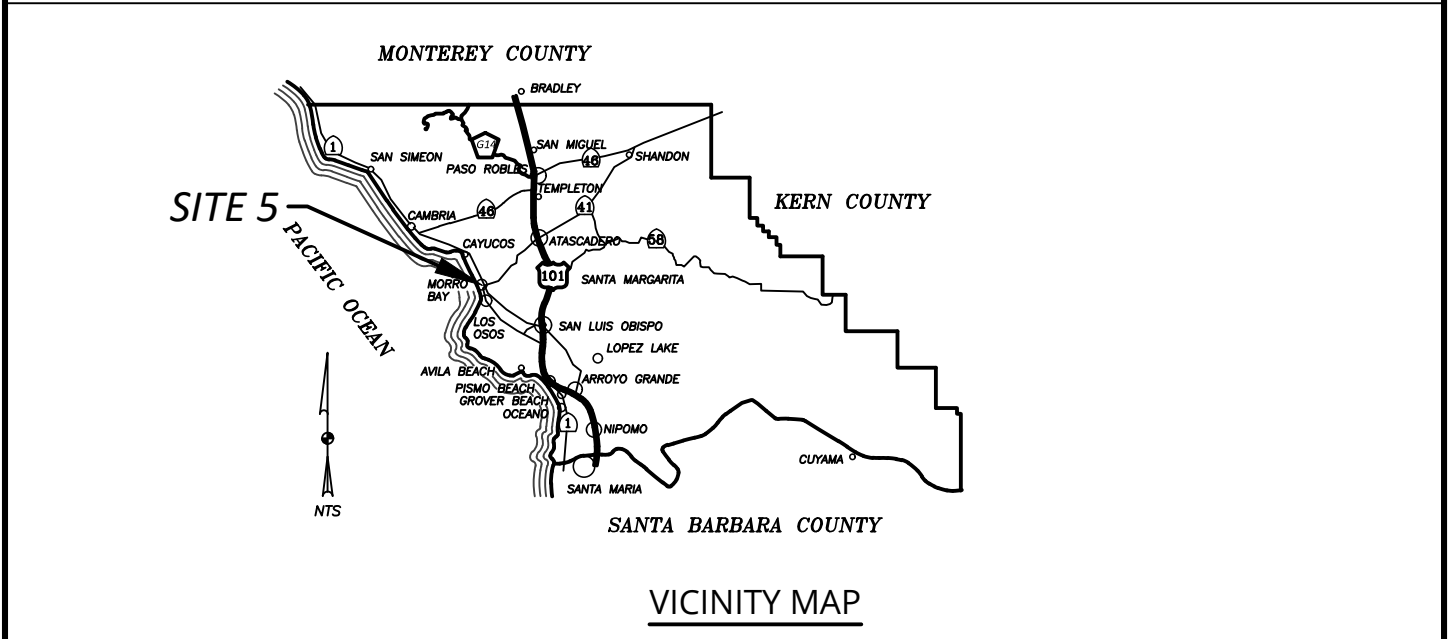
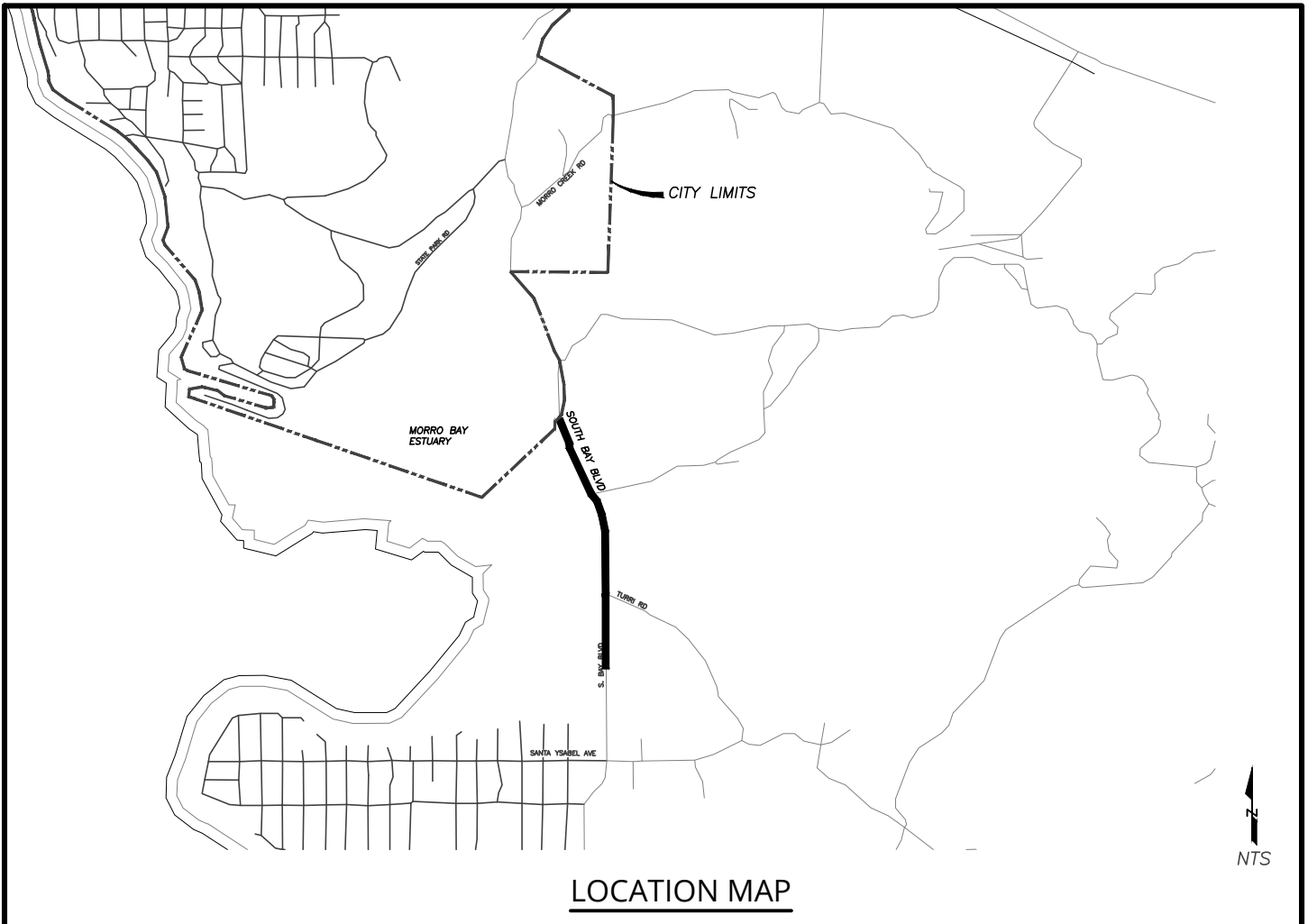
DRAWN BY: MP

CHECKED BY: SRJ

PAGE: 9

SITE: 4





PROJECT NO. 300614

VICINITY MAPS

2018-19 SURFACE TREATMENT COUNTY ROADS

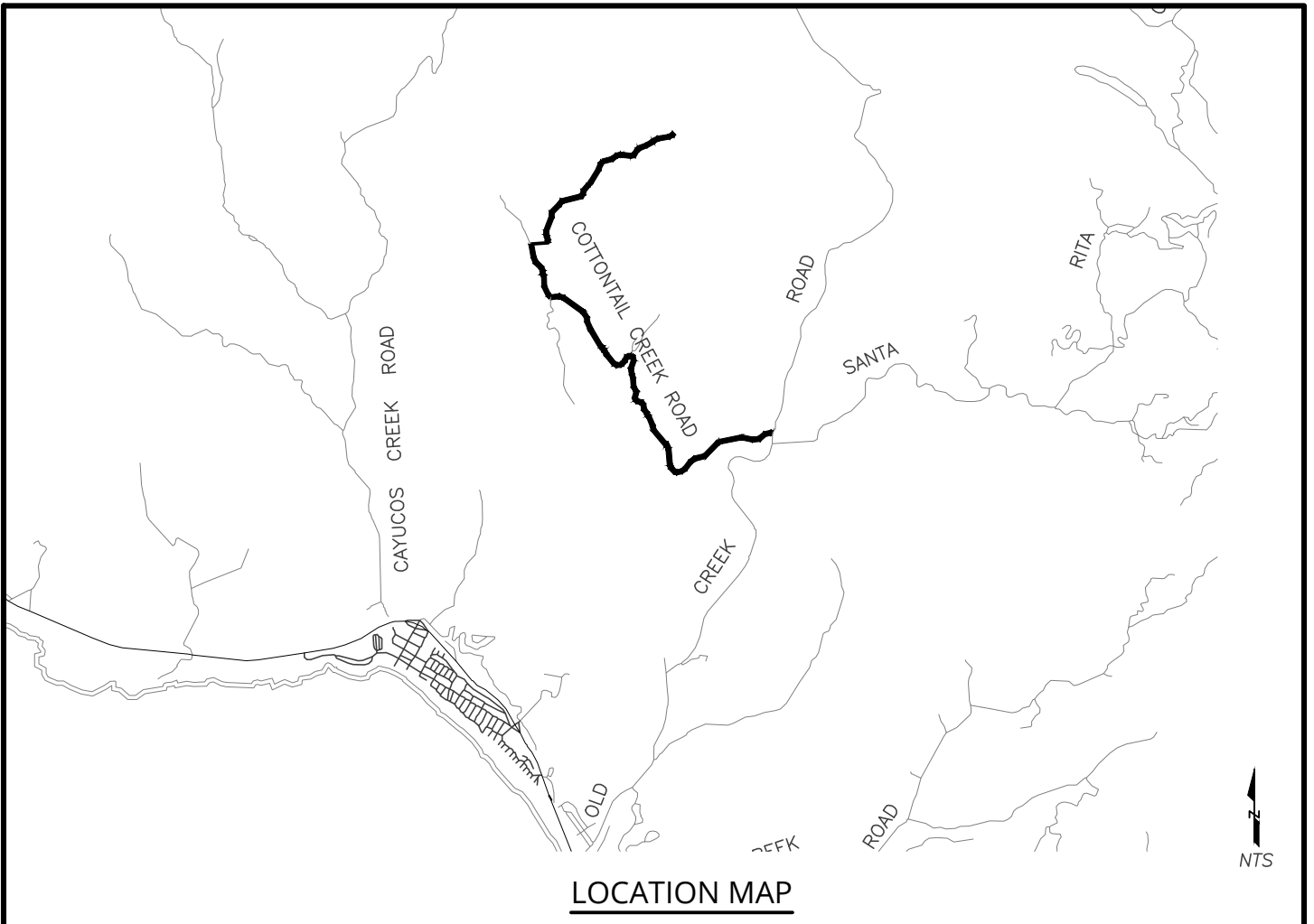
SITE 5 - Los Osos/Morro Bay, CA

**COUNTY OF SAN LUIS OBISPO**

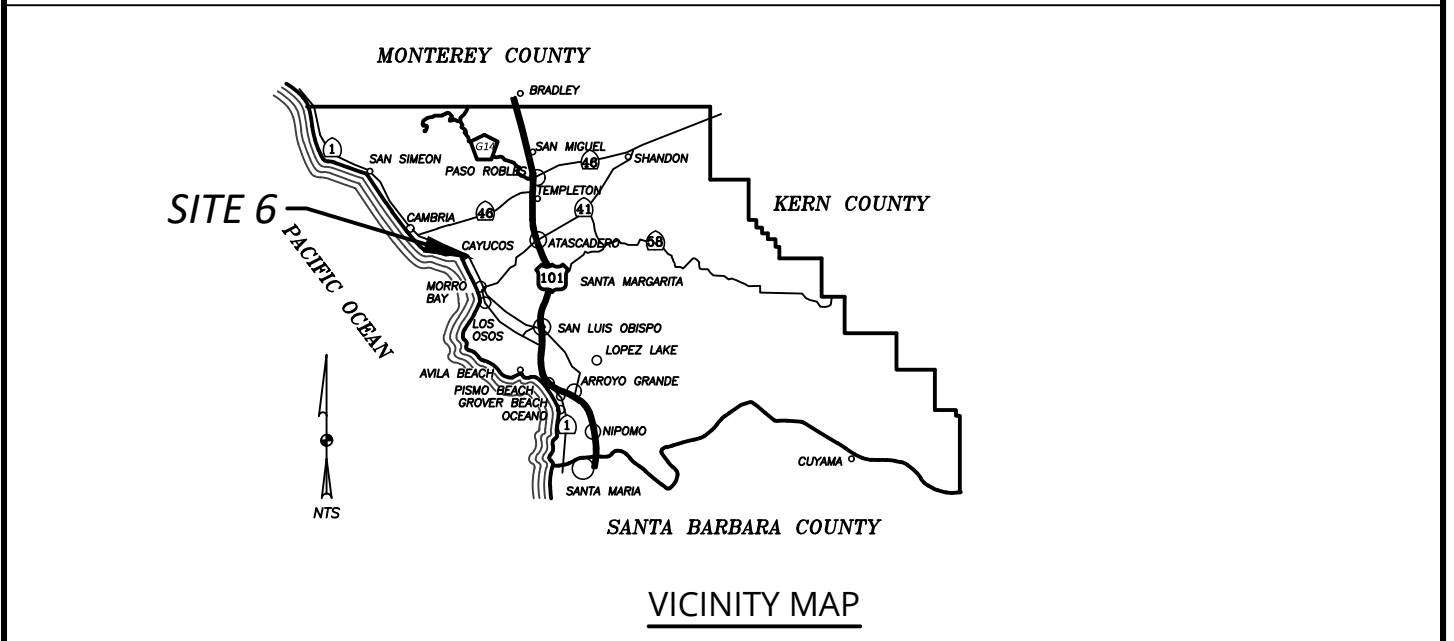
**CALIFORNIA**

**PUBLIC WORKS DEPARTMENT**


SCALE: NOT TO SCALE
DATE: JANUARY 2018
DRAWN BY: MP
CHECKED BY: SRJ
PAGE: 10
SITE: 5



LOCATION MAP



VICINITY MAP

	PROJECT NO. 300614		SCALE: NOT TO SCALE
	VICINITY MAPS		DATE: JANUARY 2018
	2018-19 SURFACE TREATMENT COUNTY ROADS		DRAWN BY: MP
	SITE 6 - Cayucos, CA		CHECKED BY: SRJ
	<b>COUNTY OF SAN LUIS OBISPO CALIFORNIA</b>		PAGE: 11
<b>PUBLIC WORKS DEPARTMENT</b>		SITE: 6	