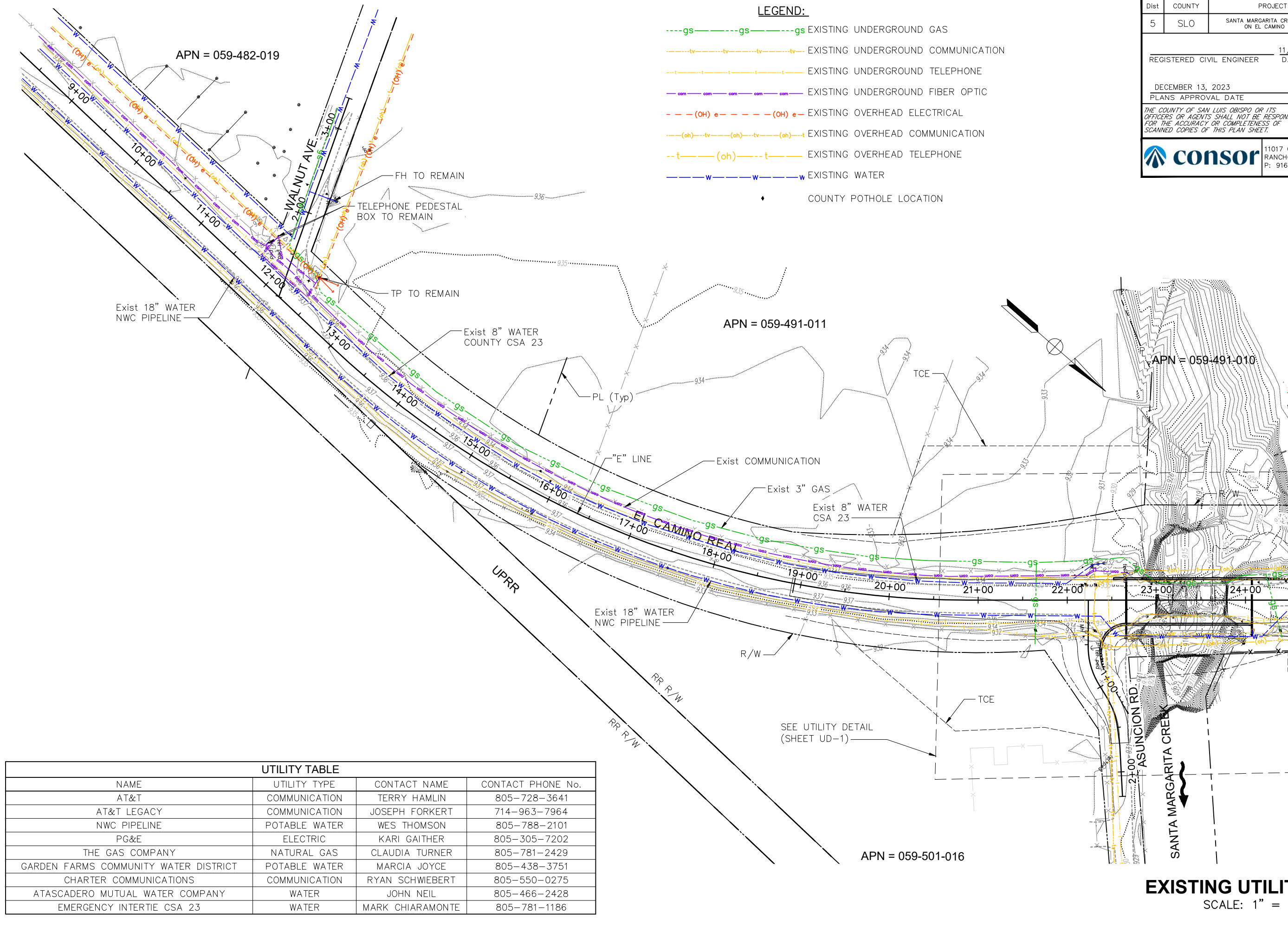


SAN LUIS OBISPO - DEPARTMENT OF PUBLIC WORKS  
 CONSULTANT PROJECT MANAGER  
 E. MCPHERSON  
 REVISOR  
 A. MITCHELL  
 DATE  
 2/13/2018  
 GM  
 2/13/2018



Dist	COUNTY	PROJECT	SHEET No.	TOTAL SHEETS
5	SLO	SANTA MARGARITA CREEK BRIDGE ON EL CAMINO REAL	1	3

REGISTERED CIVIL ENGINEER DATE 11/16/23  
 DECEMBER 13, 2023  
 PLANS APPROVAL DATE

THE COUNTY OF SAN LUIS OBISPO OR ITS OFFICERS OR AGENTS SHALL NOT BE RESPONSIBLE FOR THE ACCURACY OR COMPLETENESS OF SCANNED COPIES OF THIS PLAN SHEET.

11017 COBBLEROCK DRIVE, SUITE 100  
 RANCHO CORDOVA, CA 95670  
 P: 916.368.9181

UTILITY TABLE			
NAME	UTILITY TYPE	CONTACT NAME	CONTACT PHONE No.
AT&T	COMMUNICATION	TERRY HAMLIN	805-728-3641
AT&T LEGACY	COMMUNICATION	JOSEPH FORKERT	714-963-7964
NWC PIPELINE	POTABLE WATER	WES THOMSON	805-788-2101
PG&E	ELECTRIC	KARI GAITHER	805-305-7202
THE GAS COMPANY	NATURAL GAS	CLAUDIA TURNER	805-781-2429
GARDEN FARMS COMMUNITY WATER DISTRICT	POTABLE WATER	MARCIA JOYCE	805-438-3751
CHARTER COMMUNICATIONS	COMMUNICATION	RYAN SCHWIEBERT	805-550-0275
ATASCADERO MUTUAL WATER COMPANY	WATER	JOHN NEIL	805-466-2428
EMERGENCY INTERTIE CSA 23	WATER	MARK CHIARAMONTE	805-781-1186

**EXISTING UTILITY PLAN**  
 SCALE: 1" = 50'

MATCH LINE STA "E" 24+50 SEE SHEET U-2

DATE PLOTTED: Thursday, November 16, 2023 TIME PLOTTED: 1:51:26 PM, Andrew Mitchell

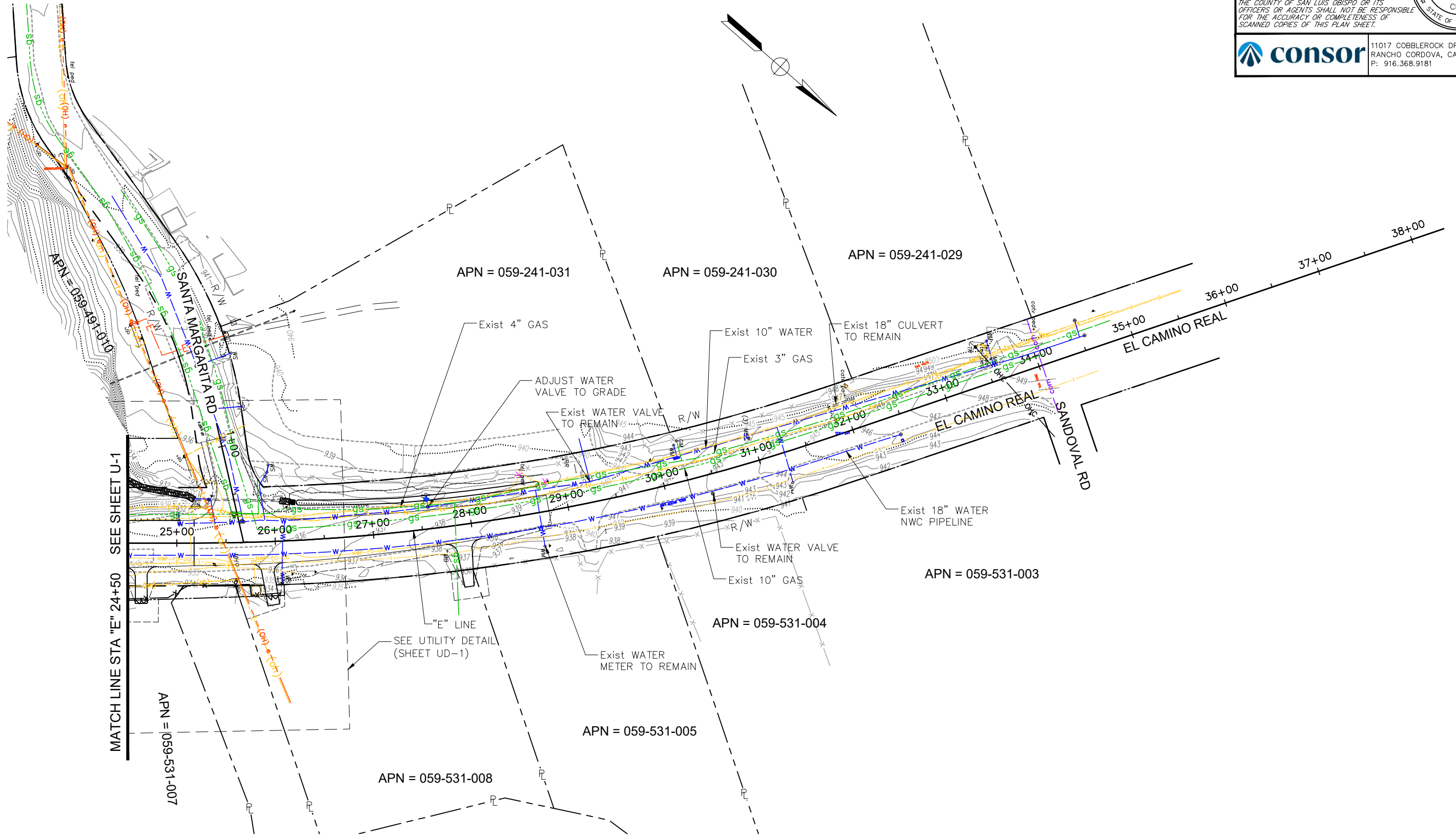
SAN LUIS OBISPO - DEPARTMENT OF PUBLIC WORKS	CONSULTANT PROJECT MANAGER	MARK RENO	CALCULATED/DESIGNED BY	E. MCPHERSON	REVISOR	GM
	SANTA MARGARITA CREEK BRIDGE REPLACEMENT		CHECKED BY	A. MITCHELL	DATE REVISED	2/13/2018

Dist	COUNTY	PROJECT	SHEET No.	TOTAL SHEETS
5	SLO	SANTA MARGARITA CREEK BRIDGE ON EL CAMINO REAL	2	3

REGISTERED CIVIL ENGINEER DATE 11/16/23  
 DECEMBER 13, 2023  
 PLANS APPROVAL DATE

THE COUNTY OF SAN LUIS OBISPO OR ITS OFFICERS OR AGENTS SHALL NOT BE RESPONSIBLE FOR THE ACCURACY OR COMPLETENESS OF SCANNED COPIES OF THIS PLAN SHEET.

**consor** 11017 COBBLEROCK DRIVE, SUITE 100  
 RANCHO CORDOVA, CA 95670  
 P: 916.368.9181



**EXISTING UTILITY PLAN**  
 SCALE: 1" = 50'

DATE PLOTTED: Thursday, November 16, 2023 TIME PLOTTED: 1:52:15 PM, Andrew Mitchell

SAN LUIS OBISPO - DEPARTMENT OF PUBLIC WORKS  
 SANTA MARGARITA CREEK BRIDGE REPLACEMENT  
 CONSULTANT PROJECT MANAGER  
 MARK RENO  
 CALCULATED/DESIGNED BY  
 E. MCPHERSON  
 CHECKED BY  
 A. MITCHELL  
 REVISED BY  
 GM  
 DATE REVISED  
 2/13/2018

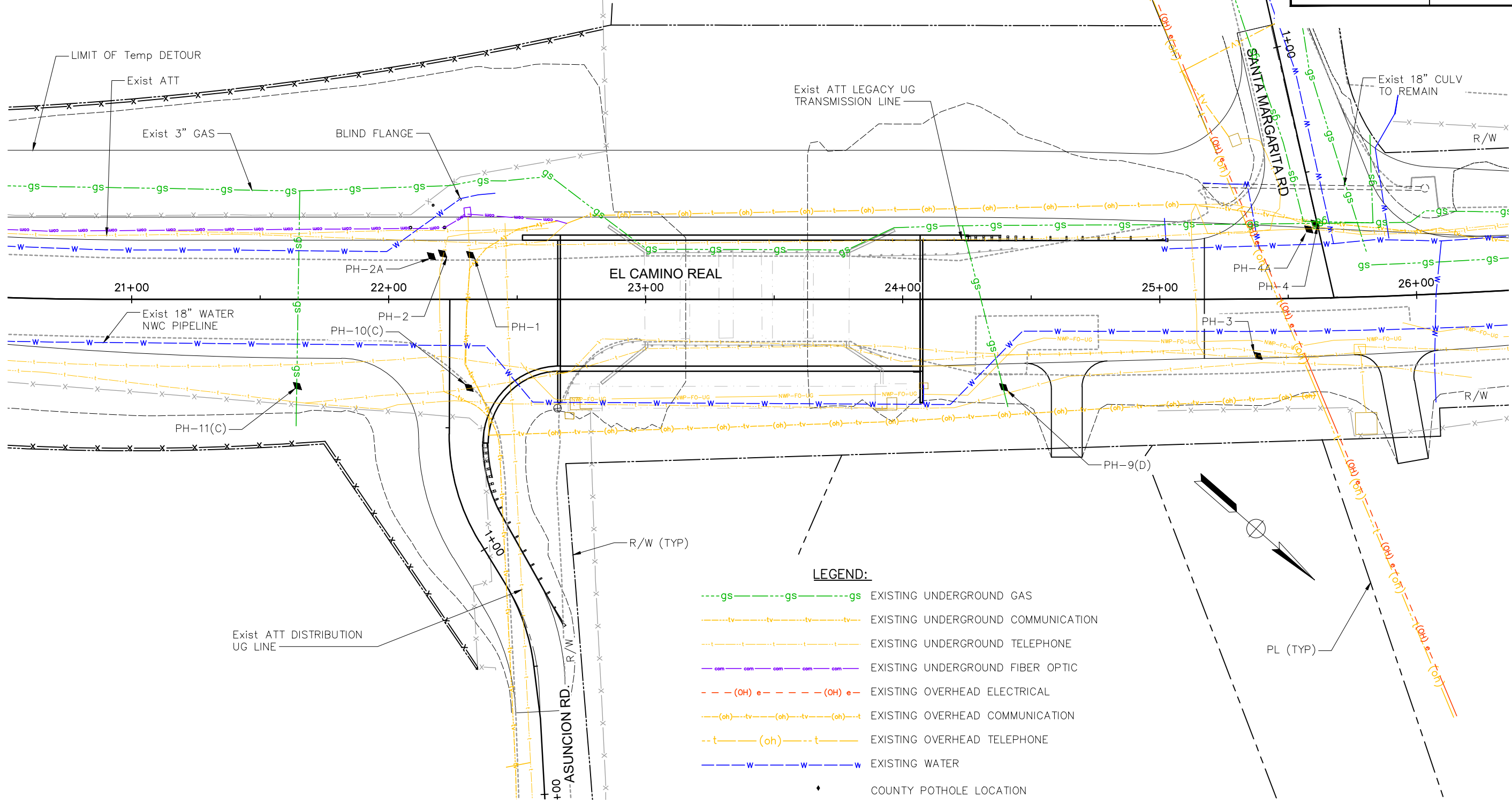
UTILITY POT HOLE TABLE		
POT HOLE NUMBER	NOTES	DEPTH
PH-1	DRY HOLE	NA
PH-2	6" PVC (ATT)	5'-5"
PH-2A	DRY HOLE	> 10'
PH-3	4" PVC (ATT)	4'-6"
PH-4	1" CABLE	3'-6"
PH-4A	DRY HOLE	5'-10"
PH-9(D)	PLASTIC PIPE (BLACK)	2'-8"
PH-10(C)	4" PVC (ATT)	4'-3"
PH-11(C)	1/2" PVC (GAS)	2'-0"

Dist	COUNTY	PROJECT	SHEET No.	TOTAL SHEETS
5	SLO	SANTA MARGARITA CREEK BRIDGE ON EL CAMINO REAL	3	3

REGISTERED CIVIL ENGINEER  
 DATE 11/16/23  
 DECEMBER 13, 2023  
 PLANS APPROVAL DATE

THE COUNTY OF SAN LUIS OBISPO OR ITS OFFICERS OR AGENTS SHALL NOT BE RESPONSIBLE FOR THE ACCURACY OR COMPLETENESS OF SCANNED COPIES OF THIS PLAN SHEET.

**consor**  
 11017 COBBLEROCK DRIVE, SUITE 100  
 RANCHO CORDOVA, CA 95670  
 P: 916.368.9181



- LEGEND:**
- gs---gs---gs EXISTING UNDERGROUND GAS
  - tv---tv---tv EXISTING UNDERGROUND COMMUNICATION
  - t---t---t EXISTING UNDERGROUND TELEPHONE
  - com---com---com EXISTING UNDERGROUND FIBER OPTIC
  - (OH) e---(OH) e--- EXISTING OVERHEAD ELECTRICAL
  - (oh)---tv---(oh)---tv---(oh)---t EXISTING OVERHEAD COMMUNICATION
  - t---(oh)---t EXISTING OVERHEAD TELEPHONE
  - w---w---w EXISTING WATER
  - ◆ COUNTY POT HOLE LOCATION

**EXISTING UTILITY DETAIL**  
SCALE: 1" = 20'