

APPENDIX A: BIKEWAYS DATABASE

APPENDIX A: Bikeways Database (alphabetical)

Status	Class	Roadway	From	To	Community
Existing	II	Aero Drive	Highway 227	Airport Drive	San Luis Obispo
Existing	II	Ash Avenue	B Street	Cayucos Drive	Cayucos
Proposed	II	Avila Beach Drive	San Luis Bay Drive	Ontario Road	Avila
Proposed	II	Avila Beach Drive	Port San Luis	First Street	Avila
Proposed	II	Avila Beach Drive	Cave Landing Road	San Luis Bay Drive	Avila
Proposed	II	Avila Beach Drive	First Street	Cave Landing Road	Avila
Existing	III	Avila Beach Drive	Port San Luis	First Street	Avila
Existing	III	Avila Beach Drive	Palisades Road	Ontario Road	Avila
Existing	III	B Street	Cayucos Avenue	Birch Street	Cayucos
Existing	II	Bennett Way	Las Tablas Road	Peterson Ranch Road	Templeton
Proposed	II	Bennett Way Extension	Las Tablas Road	Vineyard Drive	Templeton
Proposed	II	Bethel Road	Vineyard Drive	Las Tablas Road	Templeton
Existing	III	Binscarth Road	Pecho Road	Broderson Avenue	Los Osos
Existing	III	Birch Avenue	B Street	Cayucos Drive	Cayucos
Existing	I	Bob Jones Bikeway	San Luis Bay Drive	Ontario Road	Avila
Proposed	II	Buckley Road	Highway 227	Vachell Lane	San Luis Obispo
Proposed	II	Buckley Road Extension	Higuera Street	Vachell Lane	San Luis Obispo
Existing	III	Burton Drive	Eton Road	Yorkshire Street	Cambria
Existing	III	Burton Drive	Highway 1	Yorkshire Street	Cambria
Existing	III	Cabrillo Street	13th Street	South End	Cayucos
Existing	II	Cambria Drive	Highway 1	Main Street	Cambria
Existing	II	Cayucos Drive	North Ocean Avenue	Highway 1	Cayucos
Existing	III	Cemetery Road	10th Street	Highway 101	San Miguel
Existing	I	Connector (East of Highway 101)	Cabrillo Street	Ocean Boulevard	Cayucos
Proposed	I	Connector	Cayucos	Morro Bay	Inter-regional
Proposed	I	Connector	San Luis Obispo	Arroyo Grande	Inter-regional
Proposed	I	Connector	San Luis Obispo	Avila Beach	Inter-regional
Proposed	I	Connector	San Luis Obispo	Morro Bay	Inter-regional
Proposed	I	Connector	San Luis Obispo	Pismo Beach	Inter-regional
Proposed	I	Connector	San Luis Obispo	Santa Margarita	Inter-regional
Proposed	I	Connector	Templeton	Atascadero	Inter-regional
Proposed	II	Corbett Canyon Road	Deer Canyon Road	Arroyo Grande City Limit	Arroyo Grande
Proposed	II	Corbett Canyon Road	Highway 227 (North)	Tiffany Ranch Road	San Luis Obispo
Proposed	II	Corbett Canyon Road	Tiffany Ranch Road	Deer Canyon Road	Arroyo Grande
Proposed	II	Creston Road	P.R. City Limit	Highway 41	Paso Robles
Existing	III	Crocker Street	8th Street	1st Street	Templeton
Proposed	II	Division Street	Las Flores Drive	Oso Flaco Lake Road	Nipomo
Proposed	II	Division Street	Oso Flaco Lake Road	Highway 1	Nipomo
Existing	II	Division Street	Las Flores Drive	S. Frontage Road	Nipomo
Existing	III	Doris Avenue	Los Osos Valley Road	Rosina Drive	Los Osos
Existing	III	Doris Avenue	Highland Drive	Los Osos Valley Road	Los Osos
Existing	III	Eighth Street	Santa Ynez Avenue	Ramona Avenue	Los Osos
Existing	II	El Camino Real	Highway 58	Atascadero City Limit	Santa Margarita
Proposed	II	El Campo Road	Los Berros Road	Woodland Hills Road	Nipomo
Existing	I	El Moro Avenue	12th Street	South Bay Boulevard	Los Osos
Existing	II	El Moro Avenue	Tenth Street	Twelfth Street	Los Osos
Existing	III	El Moro Avenue	Second Street	Tenth Street	Los Osos
Existing	III	El Pomar Drive	Templeton Road	Neal Springs Road	Templeton
Existing	II	Eleventh Street	El Moro Avenue	Santa Ysabel Avenue	Los Osos
Existing	III	Encina Avenue	I Street	El Camino Real (Hwy 58)	Santa Margarita
Existing	III	Eton Road	Main Street	Burton Drive	Cambria
Existing	III	Fearn Avenue	Ramona Avenue	Binscarth Road	Los Osos
Existing	II	First Street	San Juan Street	Center Street (Hwy 41)	Shandon
Proposed	II	Florence Street	Salinas Avenue	Old County Road	Templeton
Existing	III	Florence Street	Salinas Avenue	Old County Road	Templeton
Existing	II	Florence Street	Las Tablas Road	Salinas Avenue	Templeton
Existing	II	Foothill Road	Los Osos Valley Road	San Luis Obispo CL	San Luis Obispo
Existing	III	Fourth Street	Ramona Avenue	Pismo Avenue	Los Osos
Existing	III	Front Street	Highway 1	Grover Beach City Limit	Oceano
Existing	III	H Street	Estrada Ave. (Hwy 58)	Santa Margarita School	Santa Margarita
Proposed	II	Halcyon Road	Highway 1 (North)	Highway 1 (South)	Nipomo
Existing	II	Halcyon Road	The Pike	Highway 1 (North)	Oceano
Proposed	II	Halcyon Road	Highway 1 (South)	El Campo Road	Nipomo
Proposed	II	Hazel Lane	Tefft Street	Division Street	Nipomo
Existing	III	Hazel Lane	Tefft Street	Division Street	Nipomo
Existing	III	Highland Drive	Doris Avenue	Bayview Heights Drive	Los Osos
Existing	II	Higuera Street	SLO City Limit	Ontario Rd.	San Luis Obispo
Existing	II	Hoover Avenue	Sante Fe Road	Buckley Road	San Luis Obispo
Proposed	II	Huasna Road/Lopez Drive	Arroyo Grande City Limit	Lopez Drive	Arroyo Grande
Proposed	II	Hutton Road	Joshua Street	Highway 166 (Cuyama Ln)	Nipomo
Proposed	II	Hutton Road	Highway 166 (Cuyama Ln)	south end	Nipomo
Existing	III	I Street	Wilhelmina Street	Estrada Avenue (Hwy 58)	Santa Margarita
Existing	III	Interlake Road	Nacimiento Lake Drive	Monterey County line	Bradley
Proposed	II	Joshua Road	Orchard Avenue	Hutton Road	Nipomo
Existing	III	Juniper Street	Pomeroy Road	North Frontage Road	Nipomo
Existing	II	K Street	10th Street	16th Street	San Miguel
Existing	III	La Panza Road	Highway 41	Highway 58	Creston
Existing	III	Las Flores Drive	Osage Road	Division Street	Nipomo
Proposed	II	Las Flores Drive	Tefft Street	Division Street	Nipomo
Proposed	II	Las Tablas Extension	Old County Road	Main Street	Templeton
Proposed	II	Las Tablas Road	Florence Avenue	Old County Road	Templeton
Existing	III	Las Tablas Road	Florence Avenue	Old County Road	Templeton
Existing	II	Las Tablas Road	Bethel Road	Florence Avenue	Templeton
Proposed	II	Lopez Drive	Huasna Road	Cecchetti Road	Arroyo Grande
Proposed	II	Lopez Drive	Cecchetti Road	Orcutt Road	Arroyo Grande
Existing	II	Lopez Drive	Orcutt Road	Lopez Lake(Hi Mtn. Rd.)	Arroyo Grande
Proposed	II	Los Berros Road	El Campo Road	Pomeroy Road	Nipomo
Proposed	II	Los Berros Road	Pomeroy Road	Highway 101(Frontage Rd.)	Nipomo
Proposed	II	Los Berros Road	Valley Road	El Campo Road	Nipomo
Existing	III	Los Olivos Avenue	South Bay Boulevard	9th Street	Los Osos
Existing	II	Los Osos Valley Road	Fairchild Way	Palisades Avenue	Los Osos
Existing	II	Los Osos Valley Road	Palisades Avenue	Pine Avenue	Los Osos
Existing	II	Los Osos Valley Road	SLO City Limits	Fairchild Way	Los Osos/SLO
Existing	II	Los Osos Valley Road (Pecho Valley Rd.)	Pine Avenue	Rodman Drive	Los Osos
Existing	I	Los Ranchos Road	100' West of Highway 227	Country Club Drive	San Luis Obispo
Existing	III	Main Street	Ramada Drive	Theater Drive	Templeton

APPENDIX A: Bikeways Database (alphabetical)

Status	Class	Roadway	From	To	Community
Existing	III	Main Street	Vineyard Drive	Gibson Road	Templeton
Existing	III	Main Street	Windsor Boulevard	Highway 1	Cambria
Existing	II	Main Street	Gibson Road	Ramada Drive	Templeton
Proposed	II	Main Street (Cambria)	Santa Rosa Creek Road	Highway 1	Cambria
Proposed	II	Main Street (Cambria)	Windsor Boulevard	Santa Rosa Creek Road	Cambria
Proposed	II	Main Street (Templeton)	Ramada Drive	Theater Drive	Templeton
Proposed	II	Main Street (Templeton)	Vineyard Drive	Gibson Road	Templeton
Existing	III	Mallagh Street	Tefft Street	Eve Street	Nipomo
Existing	III	Mary Avenue	Juniper Street	Tefft Street	Nipomo
Existing	III	McMillian Canyon Road	Highway 46	Highway 41	Shandon
Existing	III	Mesa Road	Tefft Street	Easy Lane	Nipomo
Proposed	III	Mesa Road	Easy Lane	Viva Way	Nipomo
Existing	II	Mission Street	SLO Monterey Rd.	Highway 101	San Miguel
Existing	III	Moonstone Beach Dr	Highway 1	Windsor Blvd	Cambria
Existing	III	Mountain View Drive	Los Olivos Avenue	Pismo Avenue	Los Osos
Proposed	II	Nacimiento Lake Drive	Interlake Road	Chimney Rock Road	Bradley
Proposed	II	Nacimiento Lake Drive	Chimney Rock Road	San Marcos Road	Paso Robles
Proposed	II	Nacimiento Lake Drive	San Marcos Road	Mustang Springs Road	Paso Robles
Proposed	II	Nacimiento Lake Drive	Mustang Springs Road	Paso Robles City Limit	Paso Robles
Existing	III	Neal Springs Road	South River Road	El Pomar Drive	Templeton
Existing	III	Ninth Street	El Moro Avenue	Santa Maria Avenue	Los Osos
Existing	III	Nipomo Avenue	10th Street	South Bay Boulevard	Los Osos
Existing	II	North Ocean Avenue	Highway 1	Cayucos Creek Bridge	Cayucos
Existing	III	North Ocean Avenue	Cayucos Creek Bridge	E Street	Cayucos
Proposed	II	Noyes Road	Equestrian Way	Highway 227	Arroyo Grande
Existing	II	Oak Park Road/Noyes Road	Arroyo Grande City Limit	Equestrian Road	Arroyo Grande
Existing	III	Ocean Boulevard	North End	Chaney Avenue	Cayucos
Existing	II	O'Connor Way	Foothill Road	Cuesta College	San Luis Obispo
Existing	III	Old Creek Road	Highway 1	Highway 46	Cayucos
Proposed	II	Ontario Road	Bob Jones Bikeway	Higuera Street	Avila
Existing	II	Ontario Road	Avila Beach Drive	Bob Jones Bikeway	Avila
Existing	III	Ontario Road	Bob Jones Bikeway	San Luis Bay Drive	Avila
Existing	III	Ontario Road	San Luis Bay Drive	Higuera Street	Avila
Proposed	II	Orchard Avenue	Southland Street	Joshua Street	Nipomo
Existing	II	Orchard Avenue	Tefft Street	Southland Street	Nipomo
Proposed	II	Orcutt Road	Avocado Road	Biddle Ranch Road	San Luis Obispo
Proposed	II	Orcutt Road	Biddle Ranch Road	Morretti Canyon Road	San Luis Obispo
Proposed	II	Orcutt Road	Tiffany Ranch Road	Lopez Drive	Arroyo Grande
Proposed	II	Orcutt Road	Morretti Canyon Road	Tiffany Ranch Road	San Luis Obispo
Proposed	II	Orcutt Road	Tank Farm Road	Avocado Road	San Luis Obispo
Existing	II	Orcutt Road	Johnson Ave. (SLOCL)	Tank Farm Road	San Luis Obispo
Existing	III	Osage Road	Mesa Road	Las Flores Drive	Nipomo
Existing	III	Oso Flaco Lake Road	Division Street	Oso Flaco Lake	Nipomo
Existing	III	Pacific Avenue	South Ocean Avenue	24th Street	Cayucos
Existing	III	Palisades Avenue	Highland Drive	North End	Los Osos
Existing	II	Palisades Avenue (Shell Beach Rd)	Avila Beach Drive	Pismo Beach City Limit	Avila
Existing	III	Paso Robles Street	13th Street	Elm Street	Oceano
Existing	III	Pecho Road	Los Osos Valley Road	Binscarth Road	Los Osos
Proposed	II	Pecho Valley Road	Rodman Drive	Montana De Oro St. Park	Los Osos
Proposed	II	Pier Avenue	Highway 1	West End	Oceano
Existing	III	Pier Avenue	Highway 1	West End	Oceano
Existing	II	Pine Avenue	Ramona Avenue	Los Osos Valley Road	Los Osos
Existing	I	Pismo Avenue	18th Street	South Bay Boulevard	Los Osos
Existing	III	Pismo Avenue	Third Street	Fourth Street	Los Osos
Proposed	II	Pomeroy Road	Los Berros Road	Lyn Road	Nipomo
Proposed	II	Pomeroy Road	Lyn Road	Willow Road	Nipomo
Existing	II	Pomeroy Road	Willow Road	Tefft Street	Nipomo
Proposed	II	Pozo Road	Highway 58	Santa Margarita Lake Rd	Santa Margarita
Existing	III	Pozo Road	Highway 58	Santa Margarita Lake Rd	Santa Margarita
Proposed	II	Price Canyon Road	Highway 227	Ormonde Road	San Luis Obispo
Existing	II	Price Canyon Road	Ormonde Road	Pismo Beach City Limit	San Luis Obispo
Existing	III	Price Street	Thompson Avenue	Beechnut Street	Nipomo
Proposed	II	Ramada Drive	Main Street	Highway 46	Templeton
Existing	III	Ramona Avenue	4th Street	10th Street	Los Osos
Existing	II	Ramona Avenue	Fourth Street	Pine Avenue	Los Osos
Existing	III	Ramona Avenue	Fearn Avenue	Pine Avenue	Los Osos
Proposed	II	River Road	Cross Canyon Road	P.R. City Limits	Paso Robles
Proposed	II	River Road	Mission Street	Cross Canyon Road	San Miguel
Existing	III	River Road	Paso Robles City Limit	Neal Springs Road	Paso Robles
Existing	III	River Road	Mission Street	P.R. City Limits	Paso Robles
Proposed	II	San Luis Bay Drive	Avila Bikeway	Ontario Road	Avila
Proposed	II	Santa Fe Road	SLO City Limits	Hoover Avenue	San Luis Obispo
Existing	III	Santa Margarita Lake Road	Pozo Road	Santa Margarita Lake	Santa Margarita
Existing	II	Santa Rosa Creek Road	Main Street	Coast Union High School	Cambria
Existing	III	Santa Ynez Avenue	8th Street	10th Street	Los Osos
Existing	II	Santa Ysabel Avenue	2nd Street	South Bay Boulevard	Los Osos
Existing	III	Second Street	El Moro Avenue	Santa Ysabel Avenue	Los Osos
Existing	III	Seventeenth Street	Pismo Avenue	El Moro Avenue	Los Osos
Existing	III	Seventeenth Street	Highway 1	Wilmar Avenue	Oceano
Existing	II	Sixteenth Street	K Street	Mission Street	San Miguel
Existing	III	Sixth Street	Old County Road	Main Street	Templeton
Existing	III	Skyline Drive	Solano Drive	Pecho Road	Los Osos
Existing	I	South Bay Boulevard	Los Osos Valley Road	Bay Oaks Drive	Los Osos
Existing	I	South Bay Boulevard	Pismo Avenue	El Moro Avenue	Los Osos
Existing	II	South Bay Boulevard	Los Osos Valley Road	M.B. City Limits	Los Osos
Existing	II	South Elm Street	Highway 1	A.G. City Limits	Oceano
Proposed	II	South Frontage Road	Tefft Street	Grande Avenue	Nipomo
Existing	III	South Frontage Road	Tefft Street	Grande Avenue	Nipomo
Existing	II	South Frontage Road	Southland Street	Grande Avenue	Nipomo
Existing	II	South Ocean Avenue	E Street	13th Street	Cayucos
Existing	III	State Highway 1	Monterey County Line	Santa Barbara County Line	Countywide
Existing	III	Studio Drive	Obispo Avenue	Nagel Avenue	Cayucos
Existing	II	Tank Farm Road	San Luis Obispo City Limits	San Luis Obispo City Limits	San Luis Obispo
Existing	II	Tefft Street	Las Flores Drive	Carillo Street	Nipomo
Existing	III	Tefft Street	Carillo Street	Thompson Avenue	Nipomo
Proposed	II	Templeton Road	El Pomar Drive	Highway 41	Templeton

APPENDIX A: Bikeways Database (alphabetical)

Status	Class	Roadway	From	To	Community
Existing	III	Templeton Road	Main Street	El Pomar Drive	Templeton
Proposed	II	Tenth Street	Cemetery Road	Mission Street	San Miguel
Existing	III	Tenth Street	Cemetery Road	Mission Street	San Miguel
Existing	II	Tenth Street	110' North of Los Osos Valley Road	Santa Ynez Avenue	Los Osos
Existing	III	Tenth Street	Santa Ynez Avenue	El Moro Avenue	Los Osos
Proposed	II	Theater Drive Extension	Peterson Ranch Road/Bennett Way	Main Street	Templeton
Proposed	II	Theatre Drive	Main Street	Paso Robles City Limit	Templeton
Existing	III	Theatre Drive	Main Street	Paso Robles City Limit	Templeton
Existing	III	Third Street	El Moro Avenue	Pismo Avenue	Los Osos
Existing	II	Thirteenth Street	South Ocean Avenue	Cabrillo Street	Cayucos
Existing	II	Thirteenth Street	Highway 1	The Pike	Oceano
Existing	III	Thirteenth Street	Pacific Avenue	South Ocean Avenue	Cayucos
Proposed	II	Thompson Avenue	Knotts Street	Highway 166	Nipomo
Proposed	II	Thompson Avenue	Tefft Street	Knotts Street	Nipomo
Proposed	II	Thompson Avenue	Highway 101(Frontage Rd.)	1 mi. n/w Tefft Street	Nipomo
Existing	II	Thompson Avenue	Tefft Street	1 mi. n/w Tefft Street	Nipomo
Proposed	II	Twenty-Second Street	Highway 1	The Pike (GBCL)	Oceano
Existing	III	Twenty-Second Street	Highway 1	The Pike (GBCL)	Oceano
Proposed	II	Vachell Lane	Buckley Road	San Luis Obispo City Limits	San Luis Obispo
Proposed	II	Valley Road	Los Berros Road	Arroyo Grande City Limit	Oceano
Existing	II	Valley Road	Highway 1	Los Berros Road	Oceano
Existing	III	Valley Road	Arroyo Grande City Limit	Arroyo Grande City Limit	Oceano
Proposed	III	Vaquero Drive	El Pomar Drive	Duveneck Park (future)	Templeton
Proposed	II	Vineyard Drive	Bennett Way	Bethel Road	Templeton
Proposed	II	Vineyard Drive	Elementary School	Highway 46	Templeton
Existing	I	Vineyard Drive	Bethel Road	250' west of Semillion Lane	Templeton
Existing	II	Vineyard Drive	Bethel Road	Elementary School	Templeton
Existing	II	Vineyard Drive	Main Street (Templeton)	Bennett Way	Templeton
Existing	III	Vista Street	22nd Street	19th Street	Oceano
Existing	III	Wilhelmina Street	El Camino Real	I Street	Santa Margarita
Existing	II	Willow Road	Highway 1	Pomeroy Road	Nipomo
Proposed	II	Willow Road Extension	Pomeroy Road	Thompson Avenue	Nipomo
Existing	III	Wilmar Avenue	13th Street	22nd Street	Oceano
Existing	II	Windsor Boulevard	Main Street	Shamel Park Entrance	Cambria
Existing	III	Windsor Boulevard	Shamel Park Entrance	Murray Pl	Cambria

APPENDIX A: Deleted Bikeways (alphabetical)

Class	Roadway	From	To	Community
IV	Air Park Drive	Pier Avenue	Railroad Street	Oceano
IV	Bethel Road	Las Tablas Road	Peterson Ranch Road	Templeton
II	Blume Street	Grande Avenue	Tefft Street	Nipomo
IV	Bonita School Road	Division Street	Santa Barbara County Line	Nipomo
IV	Buena Vista Road	Paso Robles City Limit	Airport Road	North County
IV	Cave Landing Road	San Luis Bay Drive	Pismo Beach City Limits	Avila Beach
III	Cornwall Street	Main Street (North)	Main Street (South)	Cambria
IV	Cripple Creek Road	Highway 41	Creston Road	North County
III	Doris Avenue	South Court	Binscarth Road	Los Osos
IV	Duncan Lane	Las Tablas Road	Peterson Ranch Road	Templeton
II	East-West Ranch	Windsor Boulevard	Hwy 1	Cambria
IV	Front Street	Avila Beach Drive	San Miguel Street	Avila Beach
IV	Geneseo Road	Linne Road	Creston Road	North County
IV	Grande Avenue	Orchard Avenue	South Frontage Road	Nipomo
IV	K Street	San Luis Obispo Road	10th Street	San Miguel
IV	Linne Road	Paso Robles City Limit	Geneseo Road	North County
IV	Old County Road	Vineyard Drive	Main Street	Templeton
III	Palisades Avenue	North End	Skyline Drive	Los Osos
IV	Peterson Ranch Road	Bethel Road	Duncan Road	Templeton
II	Pismo Avenue	16th Street	18th Street	Los Osos
III	Primavera Lane	Orchard Avenue	West End	Nipomo
IV	Railroad Street	Highway 1	Oceano Community Center	Oceano
IV	Rocky Canyon Road	Atascadero City Limit	Highway 41	North County
IV	San Juan Road	Toby Way	Shell Creek Road	North County
IV	San Luis Obispo Road	K Street	Mission Street	San Miguel
IV	San Luis Obispo-Monterey Road	San Luis Obispo Road	Mission Street	San Miguel
IV	San Miguel Street	Front Street	Avila Beach Drive	Avila Beach
IV	Santa Maria Avenue	2nd Street	11th Street	Los Osos
III	Santa Ynez Avenue	9th Street	South Bay Blvd	Los Osos
IV	Shell Creek Road	San Juan Road	Highway 58	North County
III	Shiffar Lane	Division Street	Verano Way	Nipomo
II	Skyline Drive	Palisades Avenue	7th Street	Los Osos
III	Skyline Drive	Pecho Road	Nancy Avenue	Los Osos
IV	Tefft Street	Thompson Avenue	Beechnut Street	Nipomo
IV	Templeton Hills Road	Bethel Road	Bennett Way	Templeton
IV	Toby Way	Highway 41	San Juan Road	Shandon
IV	Twenty-Third Street	Highway 1	The Pike	Oceano
IV	Union Road	Paso Robles City Limit	Highway 46	North County
III	Verano Way	Shiffar Lane	Primavera Lane	Nipomo
III	Warner Street	17th Street	13th Street	Oceano
II	Windsor Boulevard	Murray Pl	Wedgewood Street	Cambria
III	Woodland Hills Road	Highway 1	El Campo Road	Nipomo
III	Yorkshire Street	Burton Drive	Piney Way	Cambria

APPENDIX B: MAPS (BICYCLE CIRCULATION AND LAND USE)

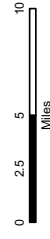
**COUNTY
Bikeways Plan
2010 UPDATE**

**Appendix B
Figure 1: Map Index**

- County Roadways**
- Existing Class I Bikeway
 - Proposed Class I Bikeway
 - (Conceptual Alignment)
 - Existing Class II Bikeway
 - Proposed Class II Bikeway
 - Existing Class III Bikeway
 - Proposed Class III Bikeway
 - County Maintained Road

- Cal Trans Roadways**
(For Bikeways See Appendix G)
- US Highway 101
 - State Highway

- Areas of Interest
- City Limit
- Urban Reserve Line
- Lake
- State Park
- Military Reservation
- Los Padres National Forest

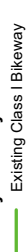
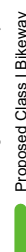

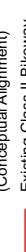
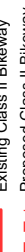
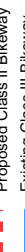
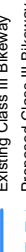


COUNTY
Bikeways Plan
2010 UPDATE

Appendix B


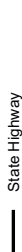
Figure 2: North County

County Roadways

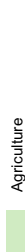
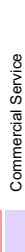
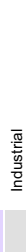

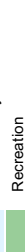


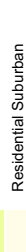
-  Existing Class I Bikeway
-  Proposed Class I Bikeway
-  Existing Class II Bikeway (Conceptual Alignment)
-  Proposed Class II Bikeway
-  Existing Class III Bikeway
-  Proposed Class III Bikeway
-  County Maintained Road


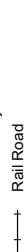
Cal Trans Roadways

(For Bikeways See Appendix G)

-  U.S. Highway
-  State Highway

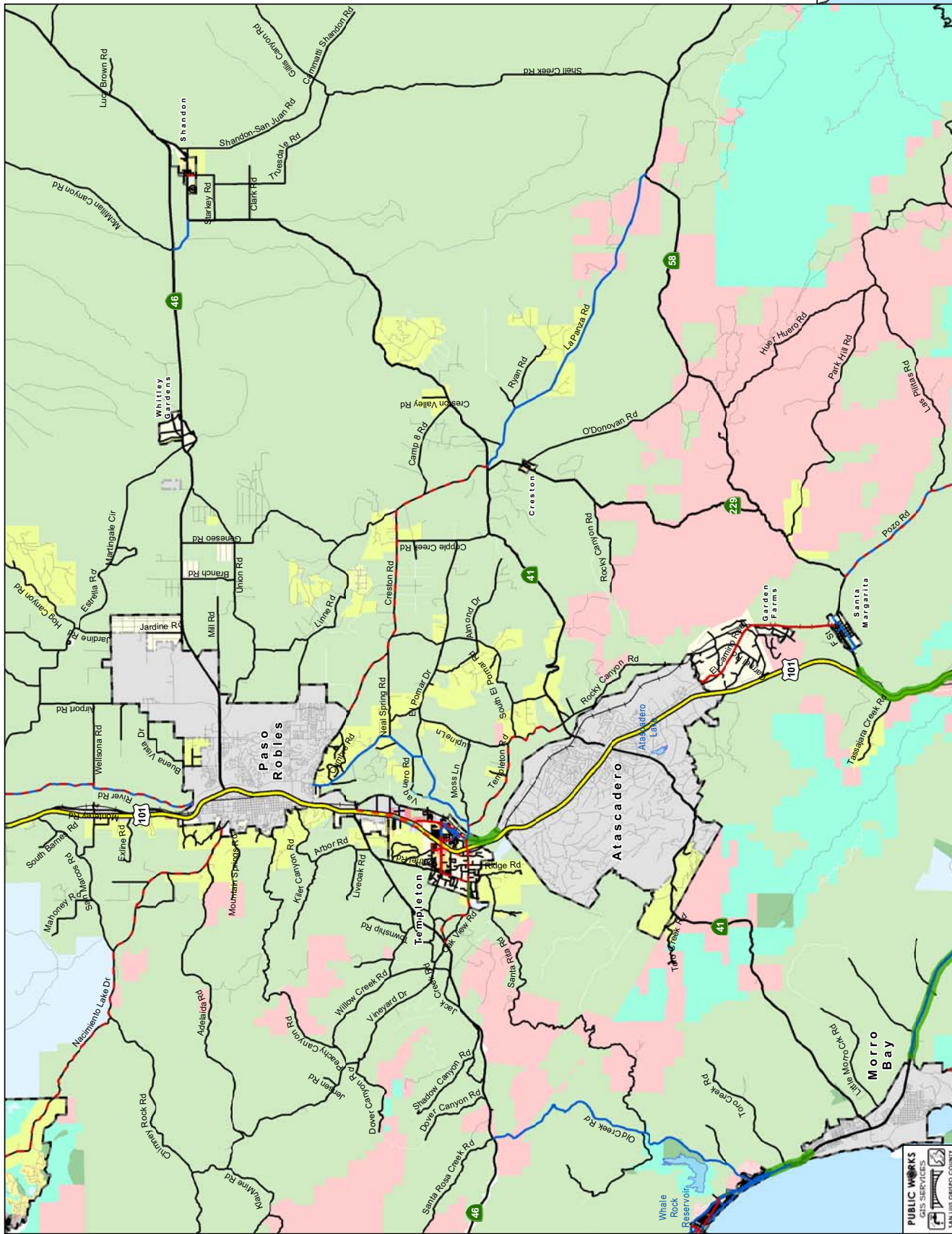
Land Use Category

-  Agriculture
-  Commercial Retail
-  Commercial Service
-  Industrial
-  Multi-Land Use Category
-  Office Professional
-  Open Space
-  Public Facility
-  Recreation
-  Rural Lands
-  Residential Multi Family
-  Residential Rural
-  Residential Suburban
-  Residential Single Family

-  Non-County Road
-  Rail Road

-  City Limit
-  Urban Reserve Boundary

0 0.75 1.5 3
Miles



COUNTY Bikeways Plan 2010 UPDATE

Appendix B

Figure 3: South County

- County Roadways**
- Existing Class I Bikeway
 - Proposed Class I Bikeway
 - Existing Class II Bikeway (Conceptual Alignment)
 - Proposed Class II Bikeway
 - Existing Class III Bikeway
 - Proposed Class III Bikeway
 - County Maintained Road

Cal Trans Roadways

(For Bikeways See Appendix G)

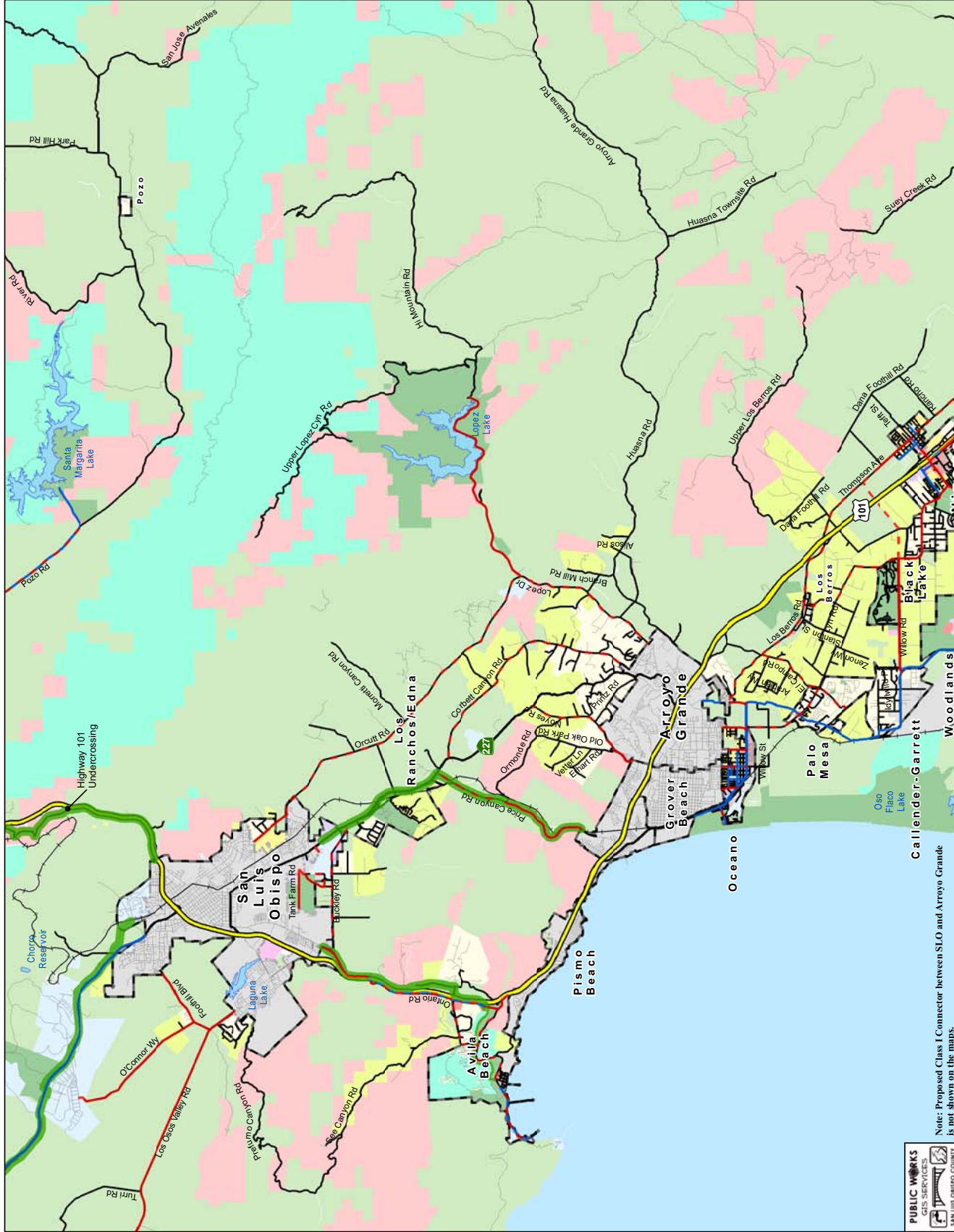
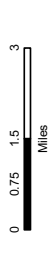
- U.S. Highway
- State Highway

Land Use Category

- Agriculture
- Commercial Retail
- Commercial Service
- Industrial
- Multi-Land Use Category
- Office Professional
- Open Space
- Public Facility
- Recreation
- Rural Lands
- Residential Multi Family
- Residential Rural
- Residential Suburban
- Residential Single Family

- Non-County Road
- Rail Road

- City Limit
- Urban Reserve Boundary



Note: Proposed Class I Connector between SLO and Arroyo Grande is not shown on the maps.

COUNTY
Bikeways Plan
2010 UPDATE

Appendix B

Figure 4:

Avila Beach

County Roadways

- Existing Class I Bikeway
- Proposed Class I Bikeway (Conceptual Alignment)
- Existing Class II Bikeway
- Proposed Class II Bikeway
- Existing Class III Bikeway
- Proposed Class III Bikeway
- County Maintained Road

Cal Trans Roadways

(For Bikeways See Appendix G)

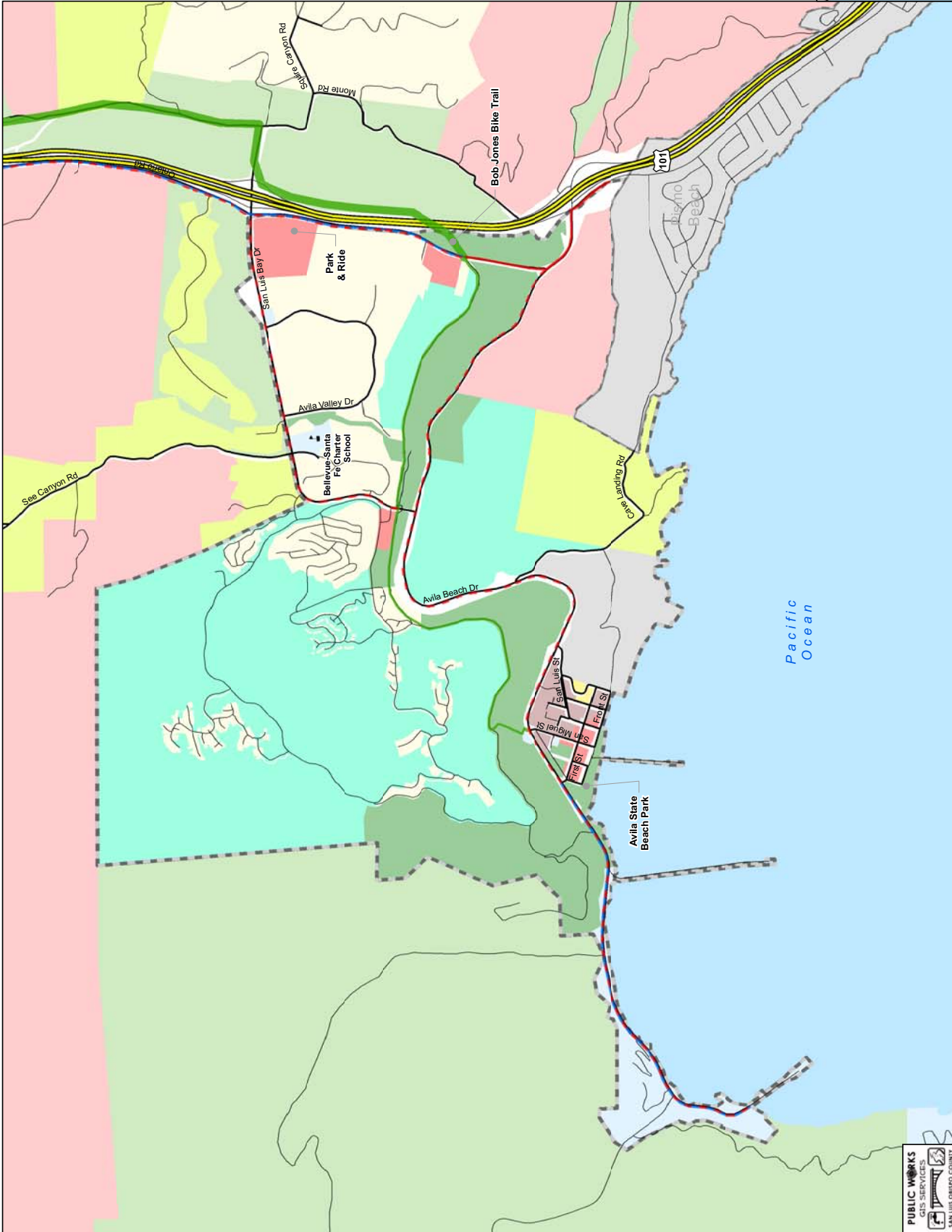
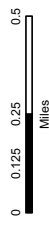
- US Highway
- State Highway

Land Use Category

- Agriculture
- Commercial Retail
- Commercial Service
- Industrial
- Multi-Land Use Category
- Office Professional
- Open Space
- Public Facility
- Recreation
- Rural Lands
- Residential Multi Family
- Residential Rural
- Residential Suburban
- Residential Single Family

- Non-County Road
- Rail Road

- City Limit
- U/R Boundary
- School



COUNTY
Bikeways Plan
2010 UPDATE

Appendix B

Figure 5:

Cambria

County Roadways

- Existing Class I Bikeway
- Proposed Class I Bikeway (Conceptual Alignment)
- Existing Class II Bikeway
- Proposed Class II Bikeway
- Existing Class III Bikeway
- Proposed Class III Bikeway
- County Maintained Road

Cal Trans Roadways

(For Bikeways See Appendix G)

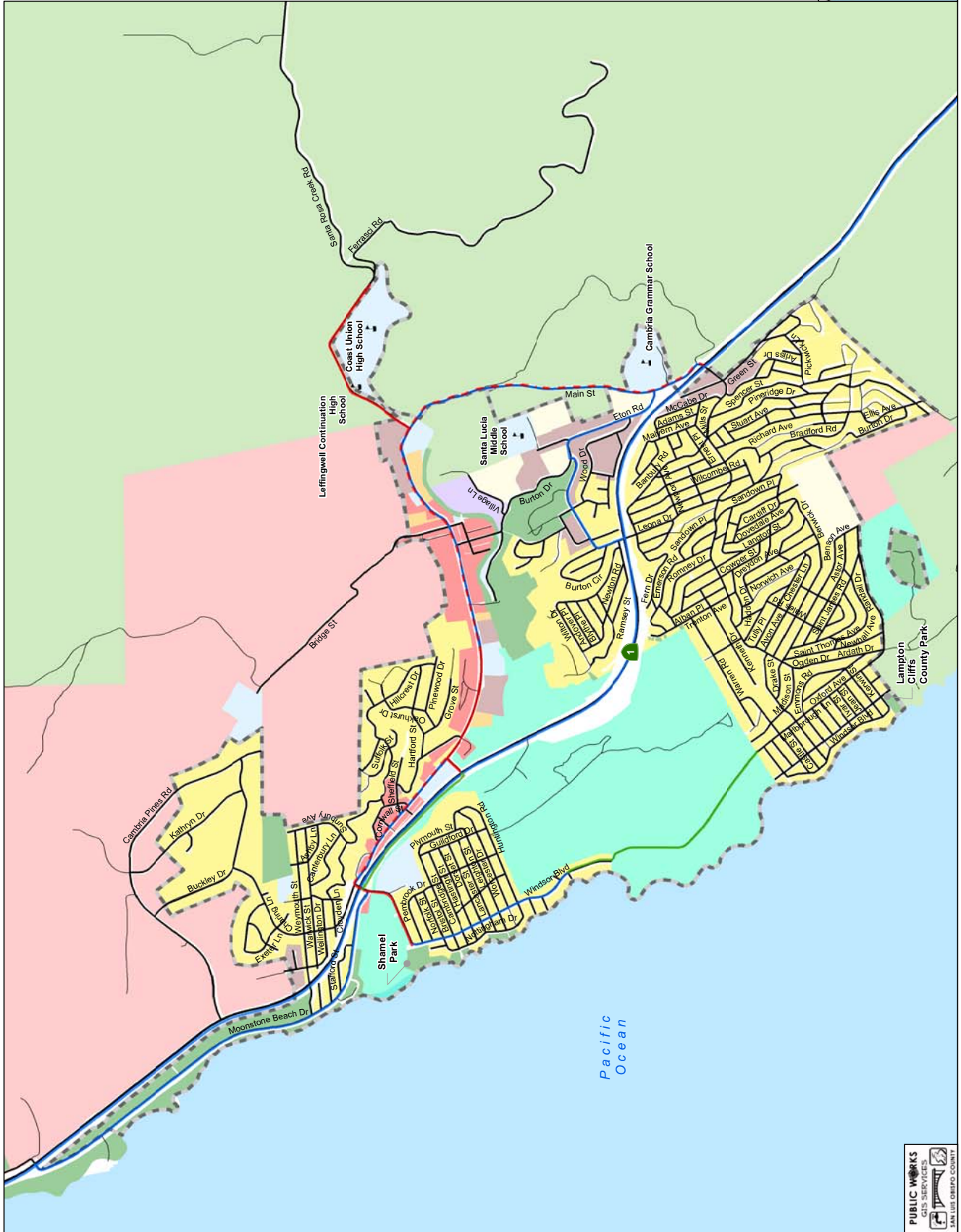
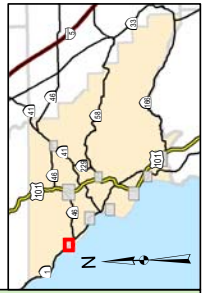
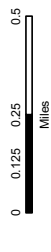
- US Highway
- State Highway

Land Use Category

- Agriculture
- Commercial Retail
- Commercial Service
- Industrial
- Multi-Land Use Category
- Office Professional
- Open Space
- Public Facility
- Recreation
- Rural Lands
- Residential Multi Family
- Residential Rural
- Residential Suburban
- Residential Single Family

- Non-County Road
- Rail Road

- City Limit
- U/R Boundary
- School



**COUNTY
Bikeways Plan
2010 UPDATE**

Appendix B

Figure 6:

Cayucos

County Roadways

- Existing Class I Bikeway
- Proposed Class I Bikeway (Conceptual Alignment)
- Existing Class II Bikeway
- Proposed Class II Bikeway
- Existing Class III Bikeway
- Proposed Class III Bikeway
- County Maintained Road

Cal Trans Roadways

(For Bikeways See Appendix G)

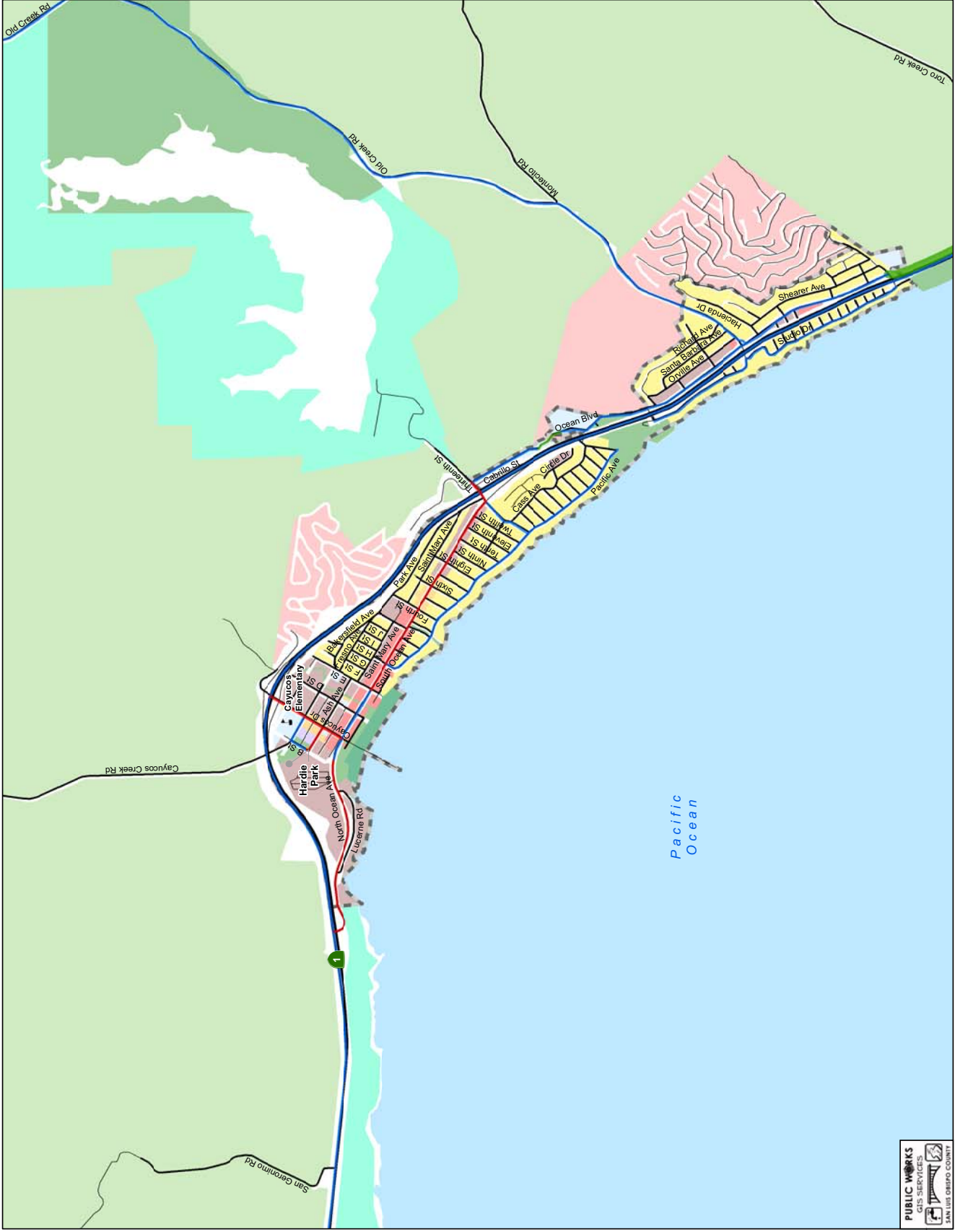
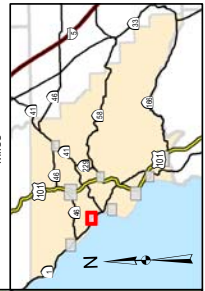
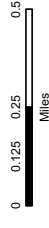
- US Highway
- State Highway

Land Use Category

- Agriculture
- Commercial Retail
- Commercial Service
- Industrial
- Multi-Land Use Category
- Office Professional
- Open Space
- Public Facility
- Recreation
- Rural Lands
- Residential Multi Family
- Residential Rural
- Residential Suburban
- Residential Single Family

- Non-County Road
- Rail Road

- City Limit
- U/R Boundary
- School



COUNTY
Bikeways Plan
2010 UPDATE

Appendix B

Figure 7:

Los Osos

County Roadways

- Existing Class I Bikeway
- Proposed Class I Bikeway
- Existing Class II Bikeway (Conceptual Alignment)
- Proposed Class II Bikeway
- Existing Class III Bikeway
- Proposed Class III Bikeway
- County Maintained Road

Cal Trans Roadways

(For Bikeways See Appendix G)

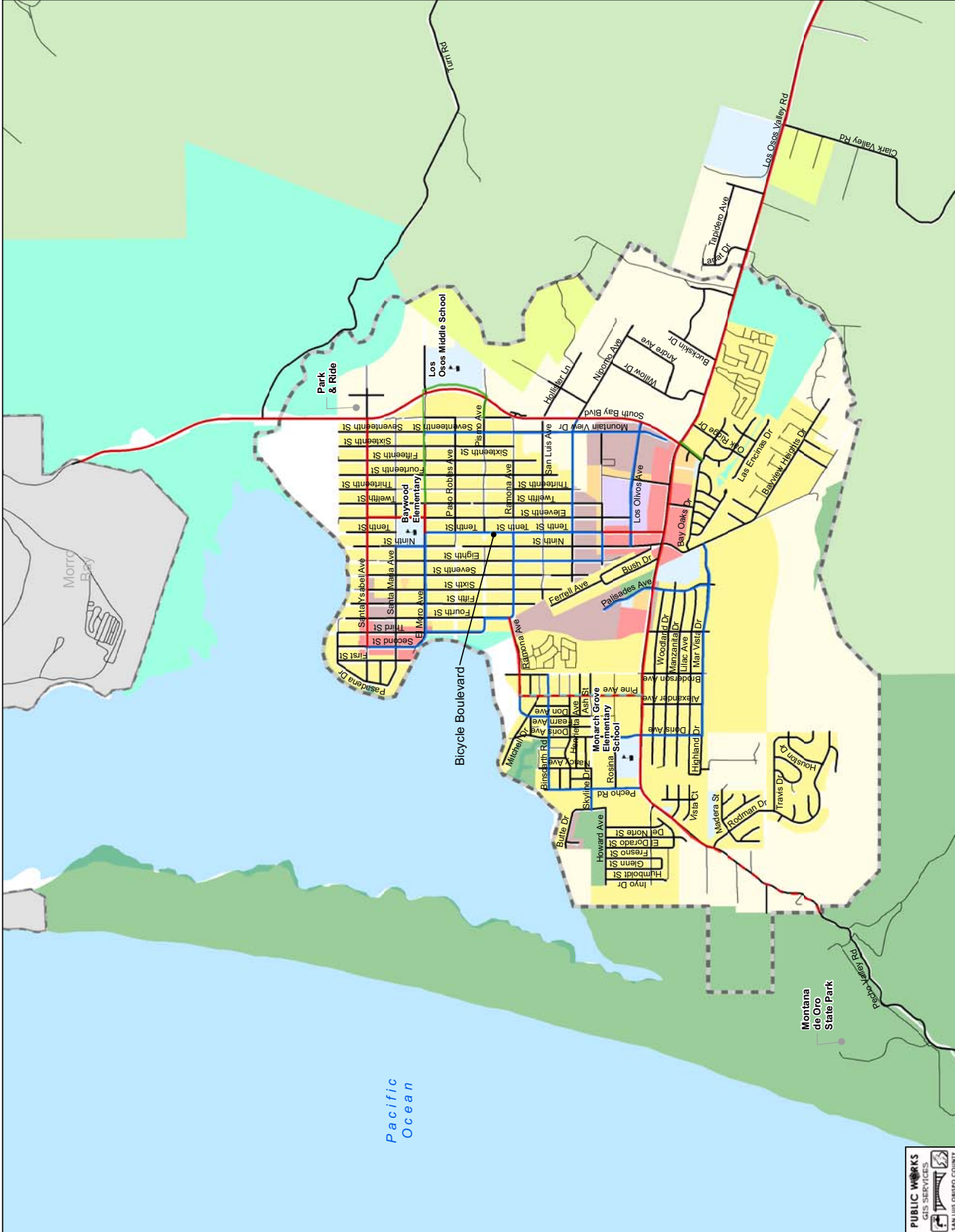

- US Highway
- State Highway

Land Use Category

- Agriculture
- Commercial Retail
- Commercial Service
- Industrial
- Multi-Land Use Category
- Office Professional
- Open Space
- Public Facility
- Recreation
- Rural Lands
- Residential Multi Family
- Residential Rural
- Residential Suburban
- Residential Single Family

- Non-County Road
- Rail Road

- City Limit
- U/R Boundary
- School



COUNTY
Bikeways Plan
2010 UPDATE

Appendix B

Figure 8:

Nipomo

County Roadways

- Existing Class I Bikeway
- Proposed Class I Bikeway
- Proposed Class II Bikeway (Conceptual Alignment)
- Existing Class II Bikeway
- Proposed Class II Bikeway
- Existing Class III Bikeway
- Proposed Class III Bikeway
- County Maintained Road

Cal Trans Roadways

(For Bikeways See Appendix G)

- US Highway
- State Highway

Land Use Category

- Agriculture
- Commercial Retail
- Commercial Service
- Industrial
- Multi-Land Use Category
- Office Professional
- Open Space
- Public Facility
- Recreation
- Rural Lands
- Residential Multi Family
- Residential Rural
- Residential Suburban
- Residential Single Family

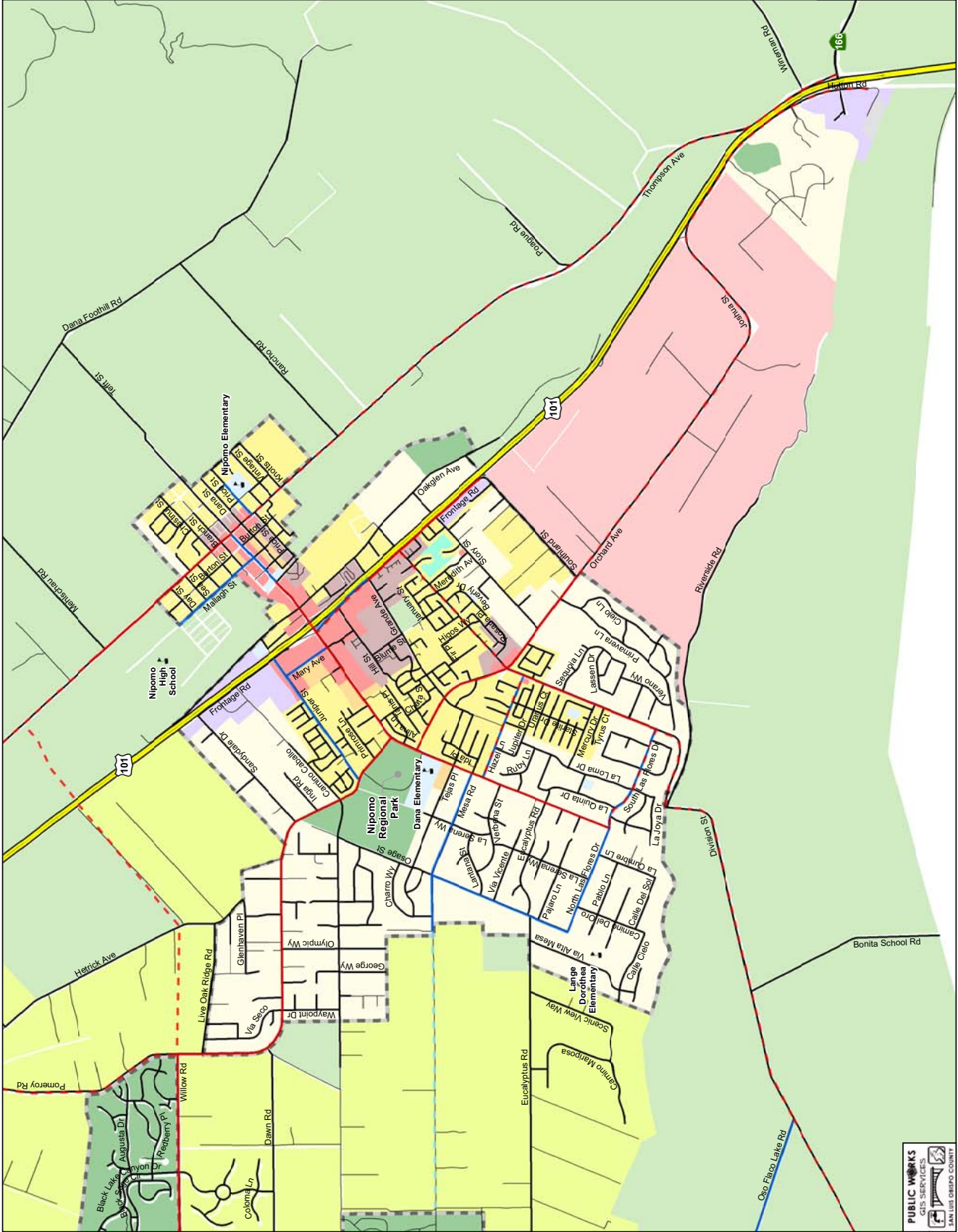
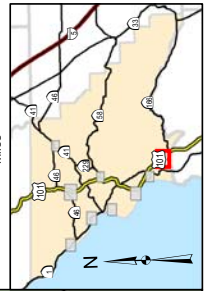
- Non-County Road
- Rail Road

City Limit

U/R Boundary

School

0 0.125 0.25 0.5
Miles



COUNTY
Bikeways Plan
2010 UPDATE

Appendix B

Figure 9:

Oceano

County Roadways

- Existing Class I Bikeway
- Proposed Class I Bikeway
- Existing Class II Bikeway (Conceptual Alignment)
- Proposed Class II Bikeway
- Existing Class III Bikeway
- Proposed Class III Bikeway
- County Maintained Road

Cal Trans Roadways

(For Bikeways See Appendix G)

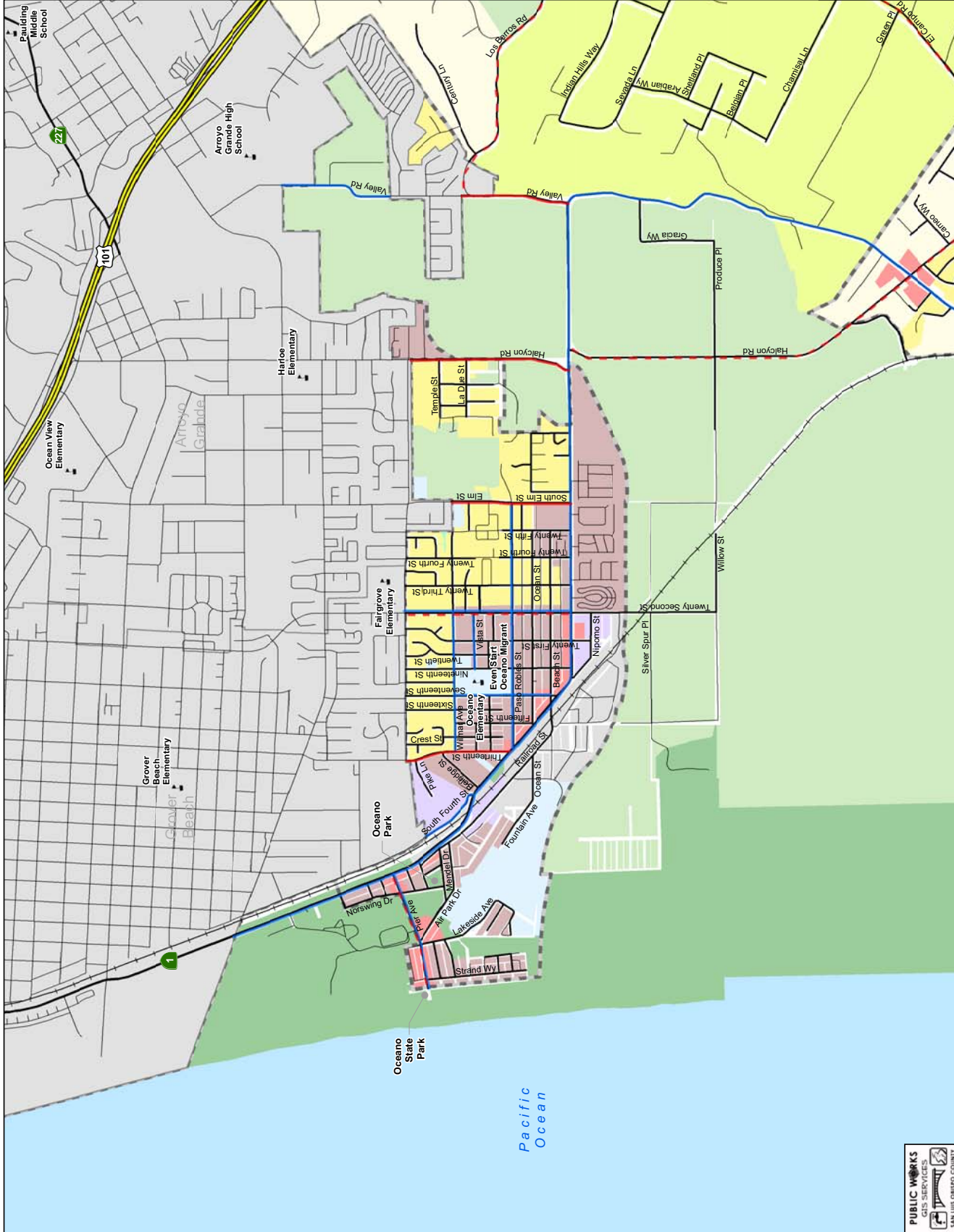
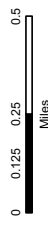
- US Highway
- State Highway

Land Use Category

- Agriculture
- Commercial Retail
- Commercial Service
- Industrial
- Multi-Land Use Category
- Office Professional
- Open Space
- Public Facility
- Recreation
- Rural Lands
- Residential Multi Family
- Residential Rural
- Residential Suburban
- Residential Single Family

- Non-County Road
- Rail Road

- City Limit
- U/R Boundary
- School










COUNTY
Bikeways Plan
2010 UPDATE

Appendix B

Figure 10:



San Miguel

County Roadways















-  Existing Class I Bikeway
-  Proposed Class I Bikeway
-  Existing Class II Bikeway
-  Proposed Class II Bikeway
-  Existing Class III Bikeway
-  Proposed Class III Bikeway
-  County Maintained Road



Cal Trans Roadways




(For Bikeways See Appendix G)

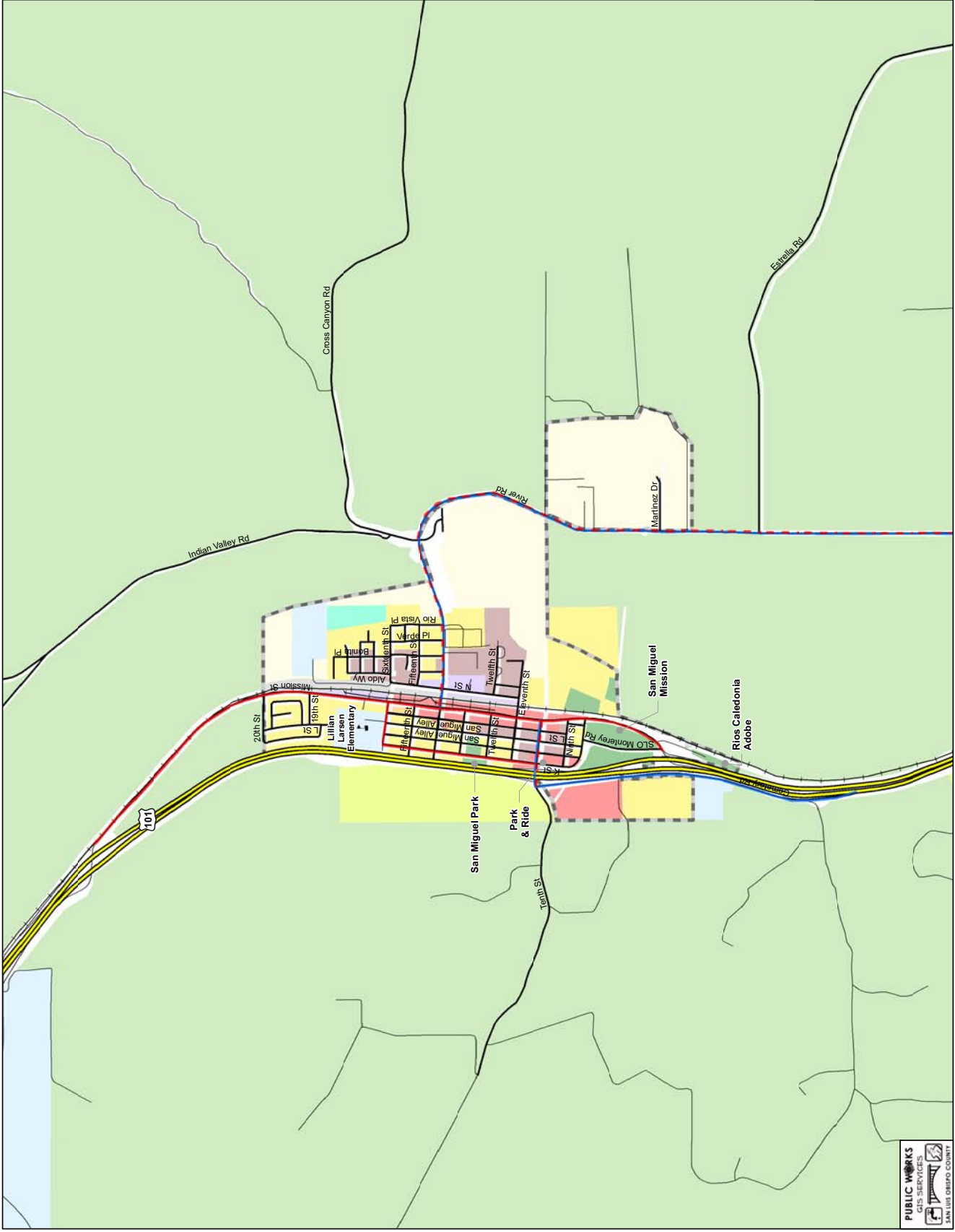
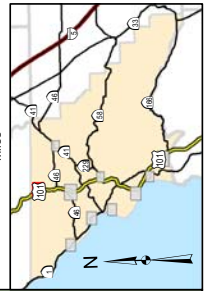
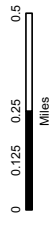
-  US Highway
-  State Highway

Land Use Category

-  Agriculture
-  Commercial Retail
-  Commercial Service
-  Industrial
-  Multi-Land Use Category
-  Office Professional
-  Open Space
-  Public Facility
-  Recreation
-  Rural Lands
-  Residential Multi Family
-  Residential Rural
-  Residential Suburban
-  Residential Single Family

-  Non-County Road
-  Rail Road

-  City Limit
-  U/R Boundary
-  School



COUNTY
Bikeways Plan
2010 UPDATE

Appendix B
Figure 11:

Santa Margarita
County Roadways

- Existing Class I Bikeway
- Proposed Class I Bikeway (Conceptual Alignment)
- Existing Class II Bikeway
- Proposed Class II Bikeway
- Existing Class III Bikeway
- Proposed Class III Bikeway
- County Maintained Road

Cal Trans Roadways

(For Bikeways See Appendix G)

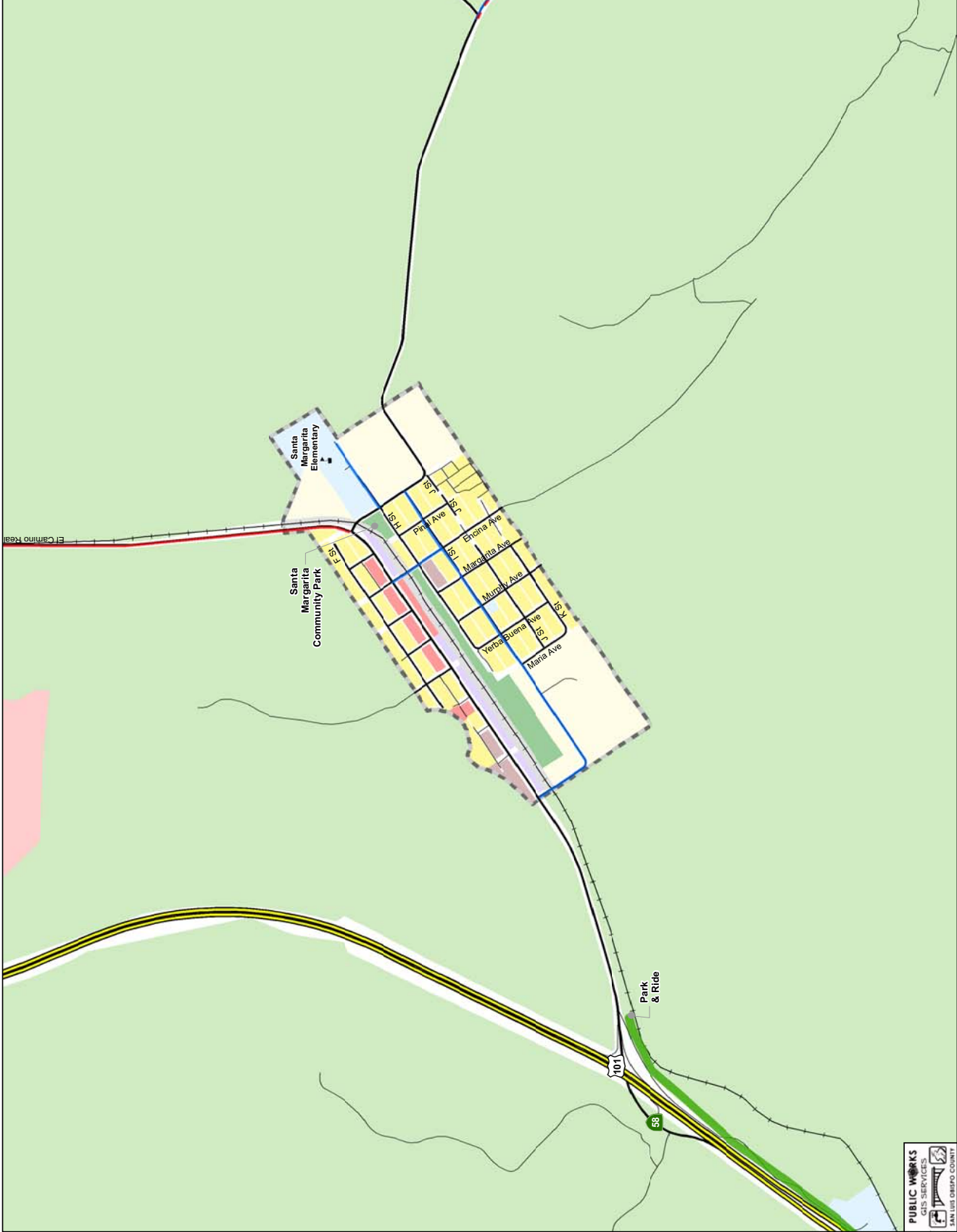
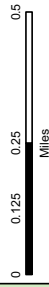
- US Highway
- State Highway

Land Use Category

- Agriculture
- Commercial Retail
- Commercial Service
- Industrial
- Multi-Land Use Category
- Office Professional
- Open Space
- Public Facility
- Recreation
- Rural Lands
- Residential Multi Family
- Residential Rural
- Residential Suburban
- Residential Single Family

- Non-County Road
- Rail Road

- City Limit
- U/R Boundary
- School










COUNTY
Bikeways Plan
2010 UPDATE

Appendix B

Figure 12:



Shandon

County Roadways















-  Existing Class I Bikeway
-  Proposed Class I Bikeway
-  Existing Class II Bikeway
-  Proposed Class II Bikeway
-  Existing Class III Bikeway
-  Proposed Class III Bikeway
-  County Maintained Road



Cal Trans Roadways

(For Bikeways See Appendix G)

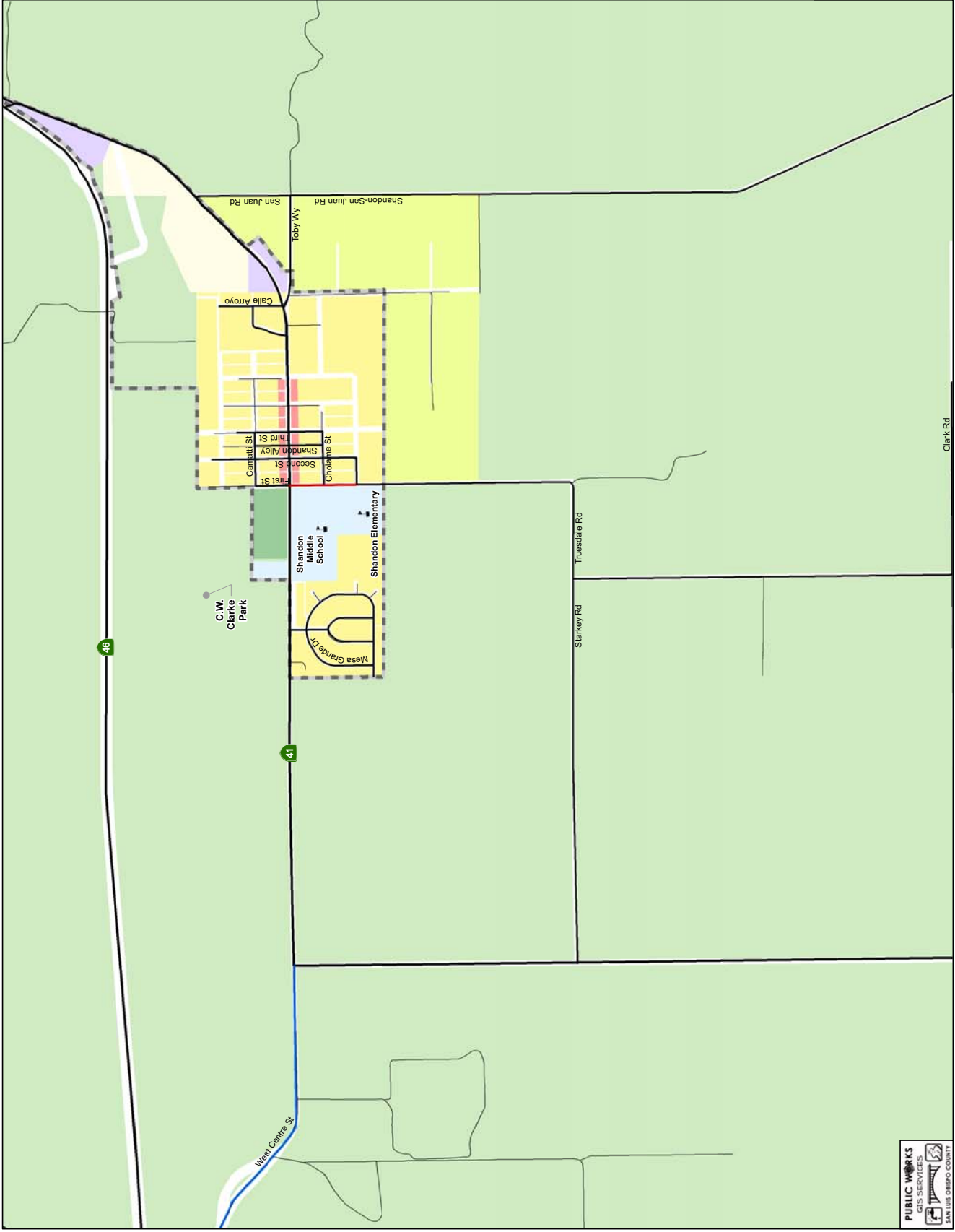
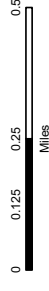
-  US Highway
-  State Highway

Land Use Category

-  Agriculture
-  Commercial Retail
-  Commercial Service
-  Industrial
-  Multi-Land Use Category
-  Office Professional
-  Open Space
-  Public Facility
-  Recreation
-  Rural Lands
-  Residential Multi Family
-  Residential Rural
-  Residential Suburban
-  Residential Single Family

-  Non-County Road
-  Rail Road

-  City Limit
-  U/R Boundary
-  School



COUNTY
Bikeways Plan
2010 UPDATE

Appendix B

Figure 13:

Templeton

County Roadways

- Existing Class I Bikeway
- Proposed Class I Bikeway (Conceptual Alignment)
- Existing Class II Bikeway
- Proposed Class II Bikeway
- Existing Class III Bikeway
- Proposed Class III Bikeway
- County Maintained Road

Cal Trans Roadways

(For Bikeways See Appendix G)

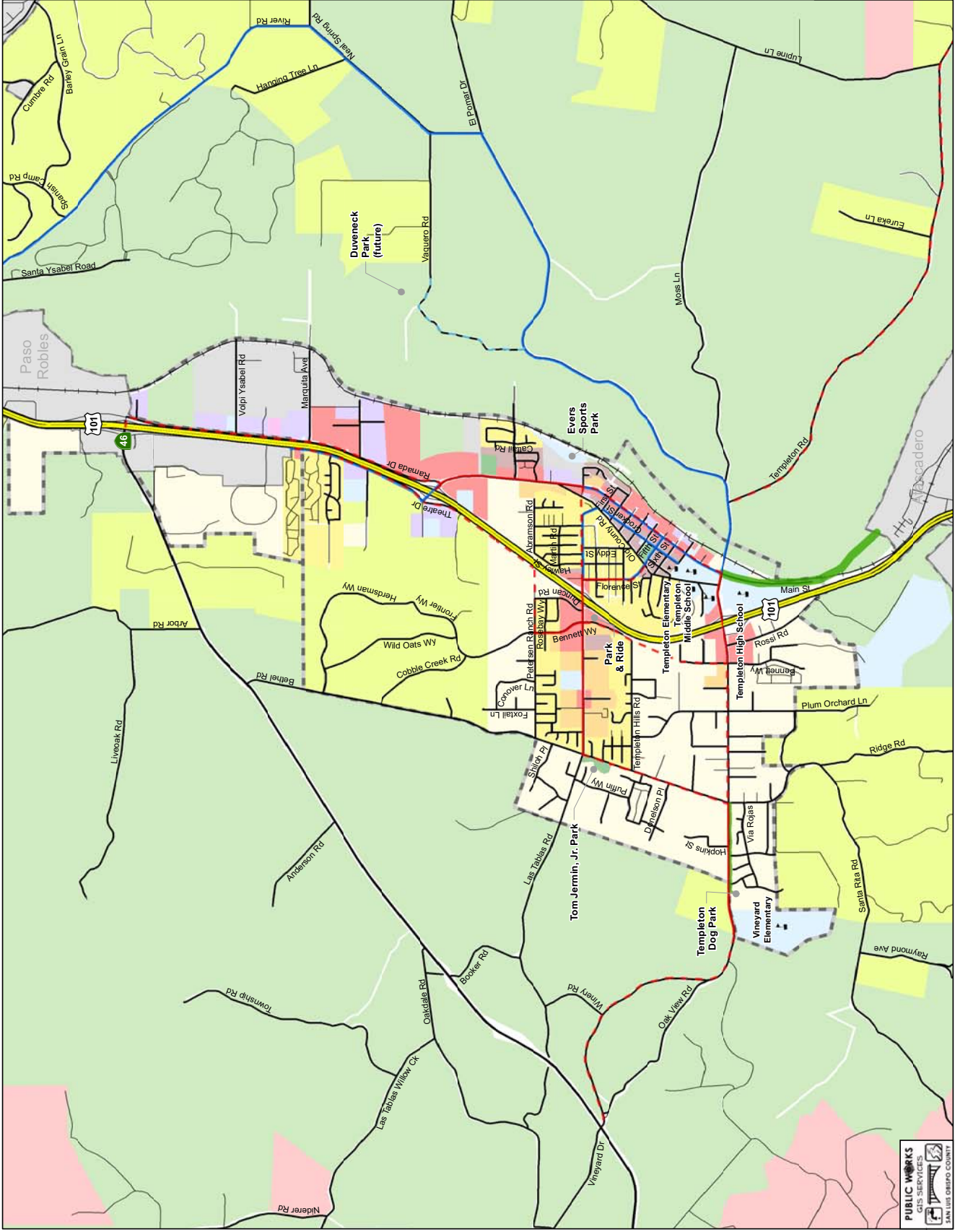
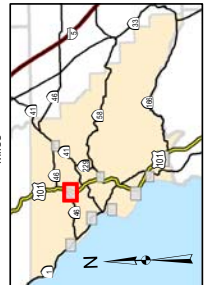

- US Highway
- State Highway

Land Use Category

- Agriculture
- Commercial Retail
- Commercial Service
- Industrial
- Multi-Land Use Category
- Office Professional
- Open Space
- Public Facility
- Recreation
- Rural Lands
- Residential Multi Family
- Residential Rural
- Residential Suburban
- Residential Single Family

- Non-County Road
- Rail Road

- City Limit
- U/R Boundary
- School



APPENDIX C: MAPS (BICYCLE CIRCULATION AND STORAGE)

COUNTY Bikeways Plan 2010 UPDATE

Appendix C Figure 1: Map Index


County Roadways

- Existing Class I Bikeway
- Proposed Class I Bikeway (Conceptual Alignment)
- Existing Class II Bikeway
- Proposed Class II Bikeway
- Existing Class III Bikeway
- Proposed Class III Bikeway
- County Maintained Road

Cal Trans Roadways

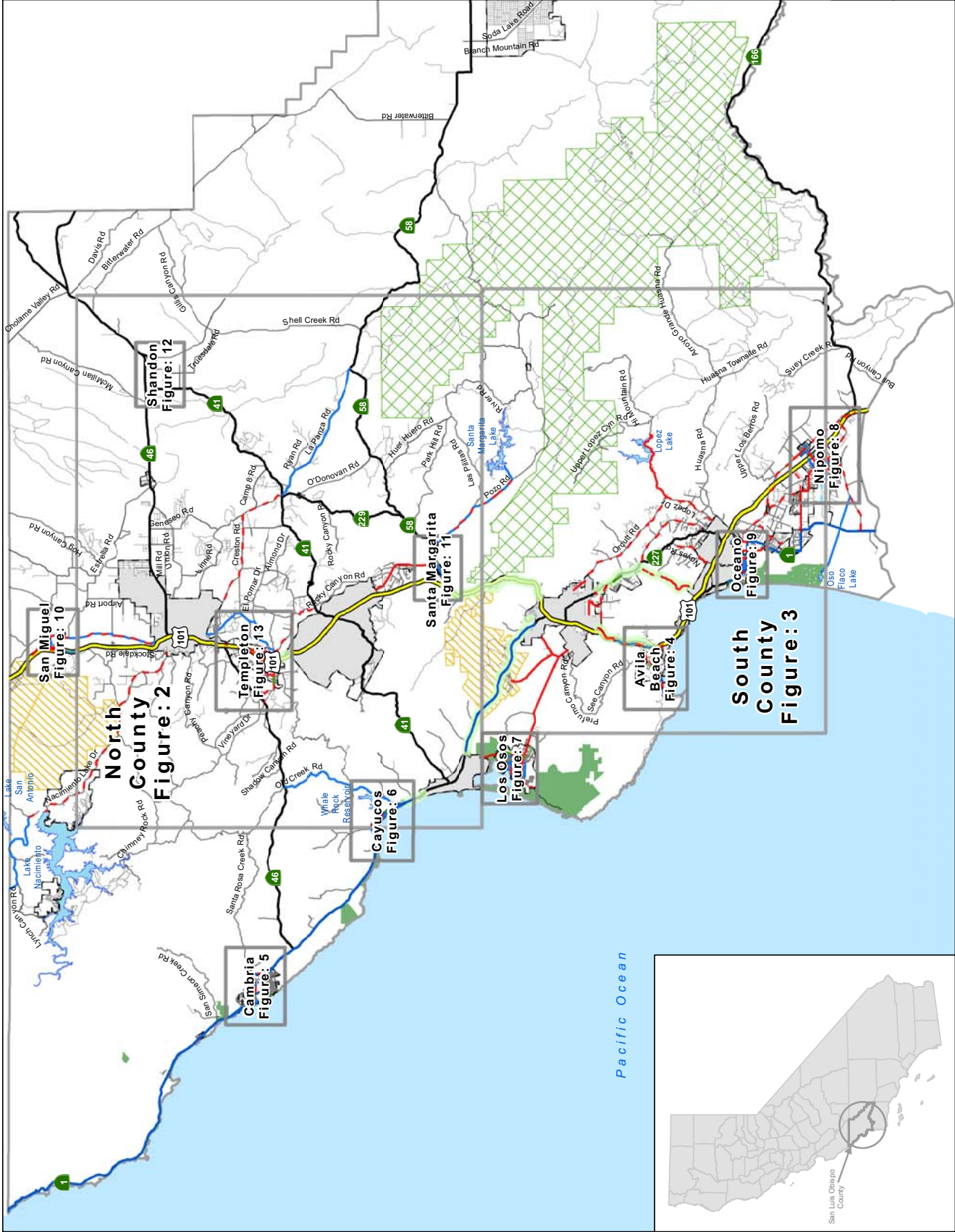
- (For Bikeways See Appendix G)
- US Highway 101
 - State Highway

- Areas of Interest
- City Limit
- Urban Reserve Line
- Lake
- State Park
- Military Reservation
- Los Padres National Forest



PUBLIC WORKS
GIS SERVICES

SAN LUIS OBISPO COUNTY

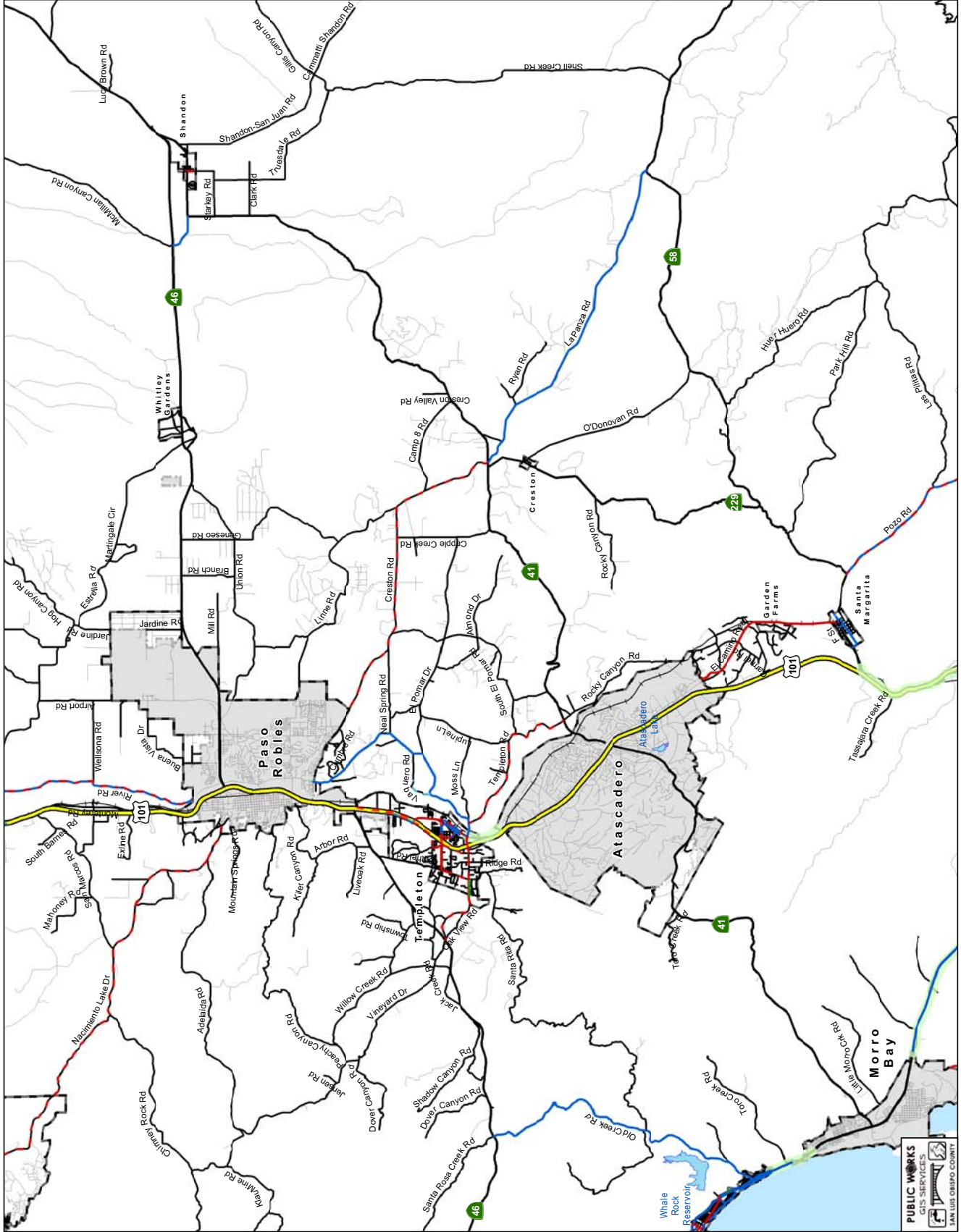
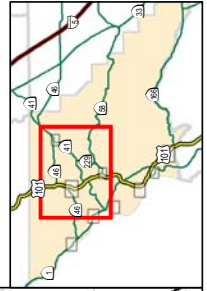



**COUNTY
Bikeways Plan
2010 UPDATE**

**Appendix C
Figure 2: North County**

- County Roadways**
- Existing Class I Bikeway
 - Proposed Class I Bikeway (Conceptual Alignment)
 - Existing Class II Bikeway
 - Proposed Class II Bikeway
 - Existing Class III Bikeway
 - Proposed Class III Bikeway

- Cal Trans Roadways**
(For Bikeways See Appendix G)
- U.S. Highway
 - State Highways
 - County Maintained Roads
 - Non-County Roads
 - Rail Roads
 - City Limit
 - Urban Reserve Boundary

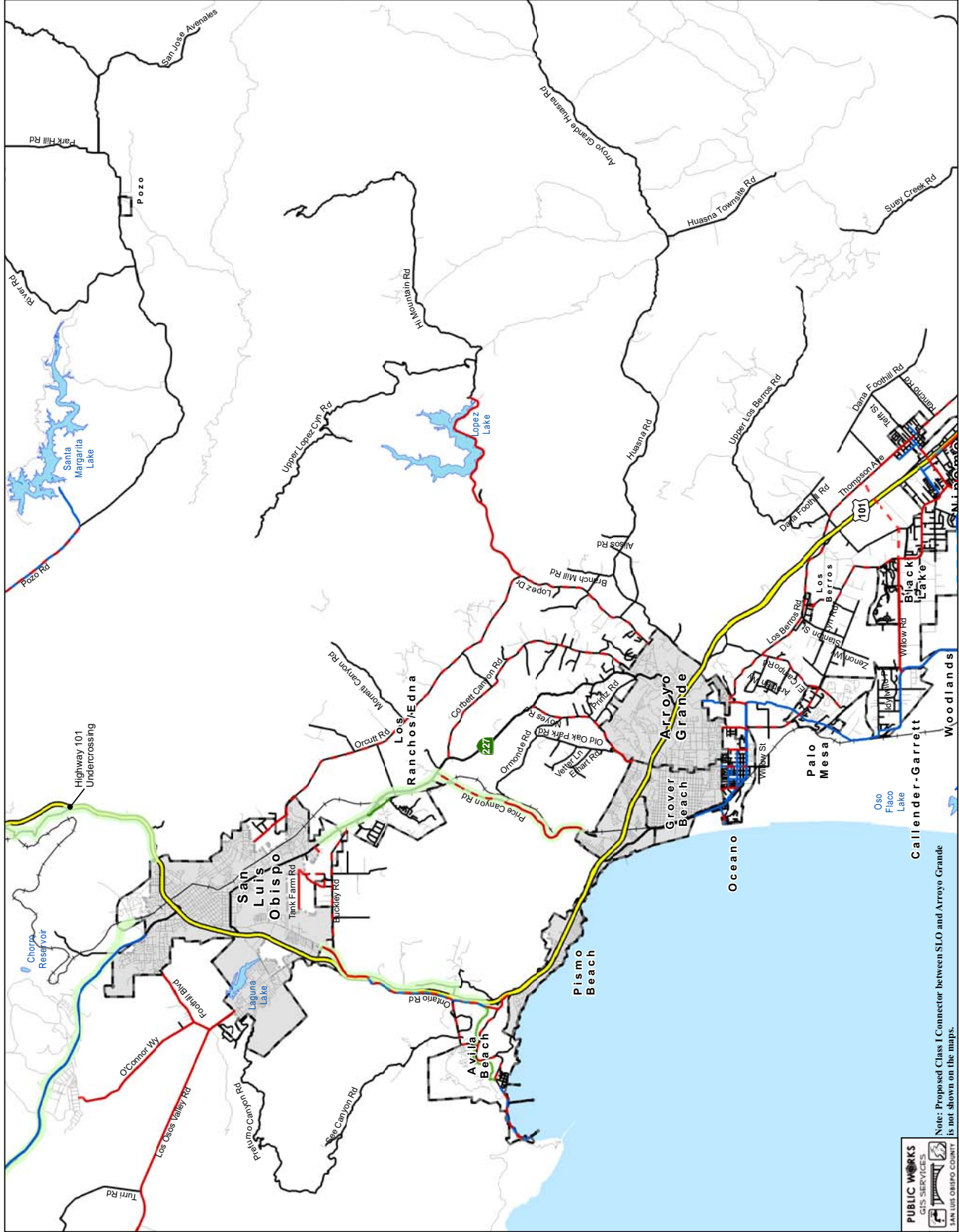
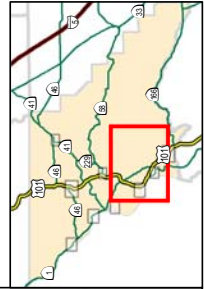
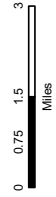


COUNTY
Bikeways Plan
2010 UPDATE

Appendix C
Figure 3: South County

- County Roadways**
- Existing Class I Bikeway
 - Proposed Class I Bikeway (Conceptual Alignment)
 - Existing Class II Bikeway
 - Proposed Class II Bikeway
 - Existing Class III Bikeway
 - Proposed Class III Bikeway

- Cal Trans Roadways**
 (For Bikeways See Appendix G)
- U.S. Highway
 - State Highways
 - County Maintained Roads
 - Non-County Roads
 - Rail Roads
 - City Limit
 - Urban Reserve Boundary



Note: Proposed Class I Connector between SLO and Arroyo Grande is not shown on the maps.

**COUNTY
Bikeways Plan
2010 UPDATE**

Appendix C

**Figure 4:
Avila Beach**

- County Roadways**
- Existing Class I Bikeway
 - Proposed Class I Bikeway (Conceptual/Alignment)
 - Existing Class II Bikeway
 - Proposed Class II Bikeway
 - Existing Class III Bikeway
 - Proposed Class III Bikeway
 - County Maintained Road

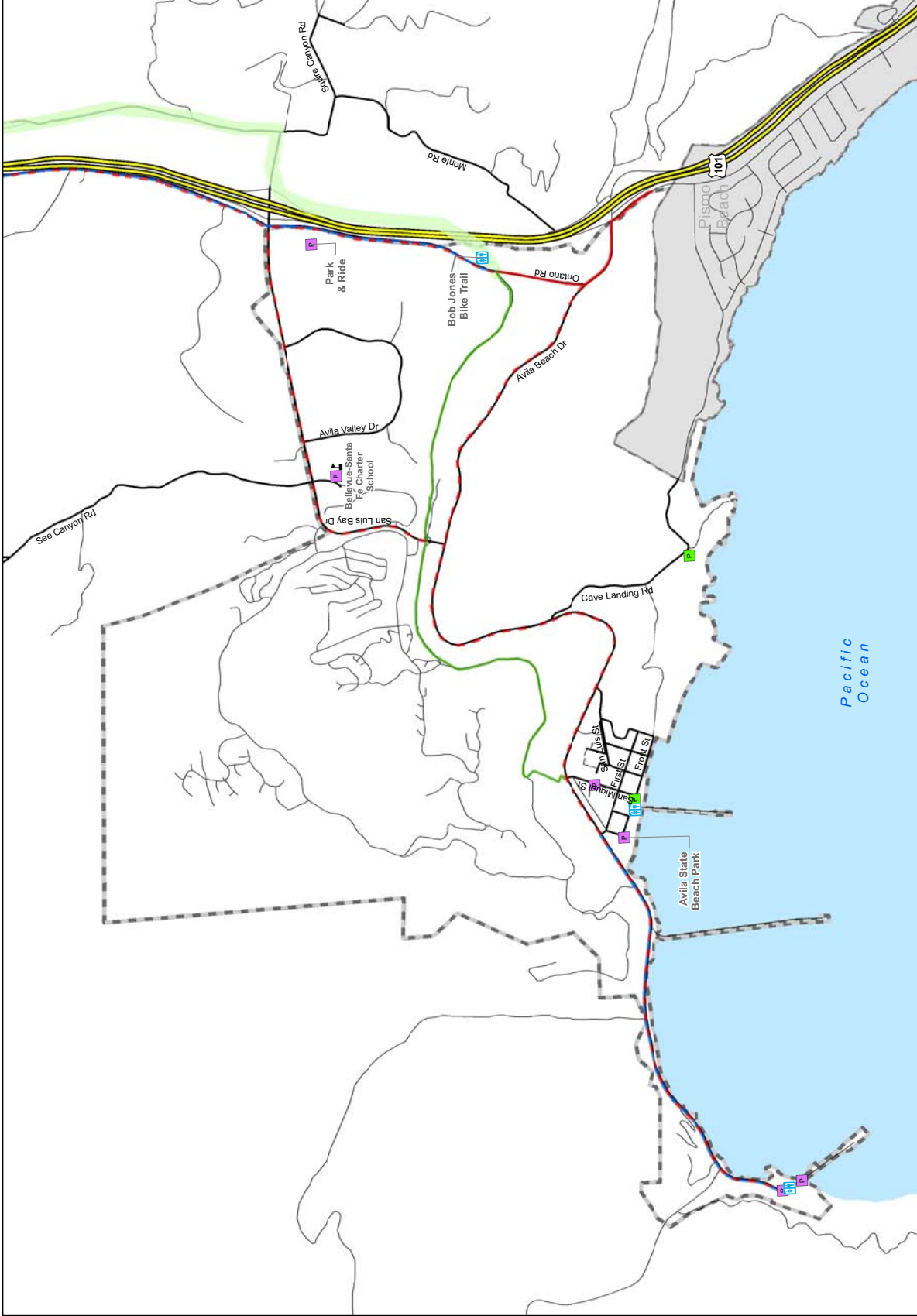
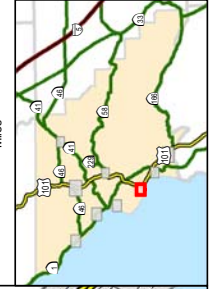
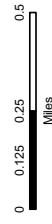
Cal Trans Roadways

(For Bikeways see Appendix G)

- US Highway 101
- State Highways

- Non-County Road
- Rail Road
- City Limit
- U/R Boundary

- Bicycle Lockers
- Existing Bicycle Parking
- Proposed Bicycle Parking
- Public Restroom
- School



**COUNTY
Bikeways Plan
2010 UPDATE**

Appendix C

**Figure 5:
Cambria**

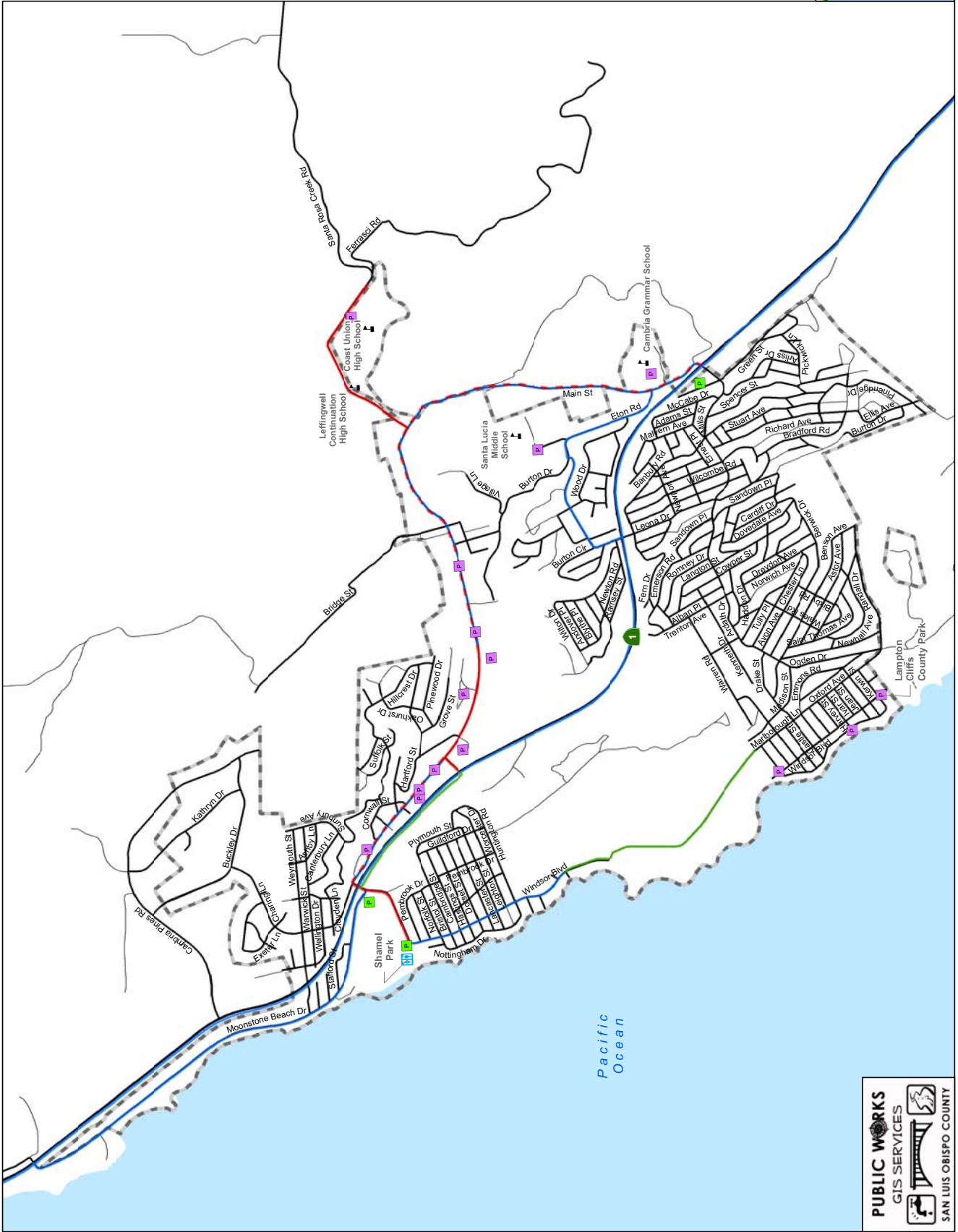
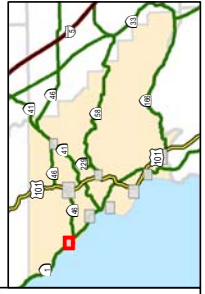
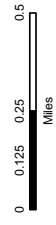
- County Roadways**
- Existing Class I Bikeway
 - Proposed Class I Bikeway (Conceptual/Alignment)
 - Existing Class II Bikeway
 - Proposed Class II Bikeway
 - Existing Class III Bikeway
 - Proposed Class III Bikeway
 - County Maintained Road

Cal Trans Roadways

(For Bikeways see Appendix G)

- US Highway 101
- State Highways
- Non-County Road
- Rail Road
- City Limit
- UR Boundary

- Bicycle Lockers
- Existing Bicycle Parking
- Proposed Bicycle Parking
- Public Restroom
- School



**COUNTY
Bikeways Plan
2010 UPDATE**

Appendix C

**Figure 6:
Cayucos**

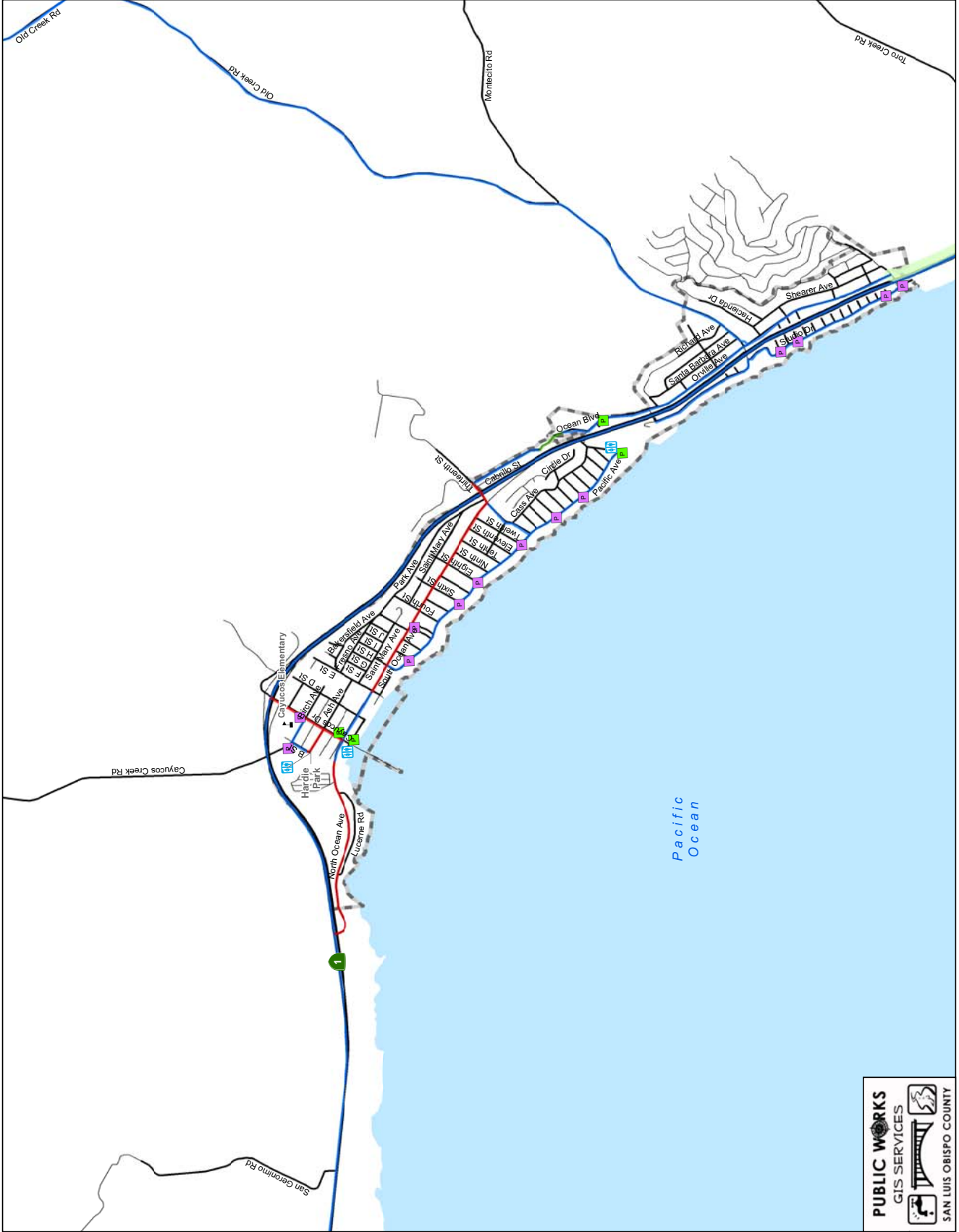
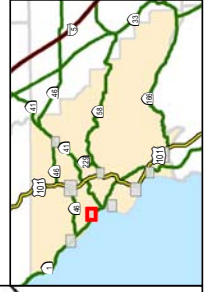
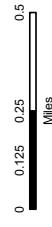
- County Roadways**
- Existing Class I Bikeway
 - Proposed Class I Bikeway (Conceptual/Alignment)
 - Existing Class II Bikeway
 - Proposed Class II Bikeway
 - Existing Class III Bikeway
 - Proposed Class III Bikeway
 - County Maintained Road

Cal Trans Roadways

(For Bikeways see Appendix G)

- US Highway 101
- State Highways
- Non-County Road
- Rail Road
- City Limit
- UR Boundary

- Bicycle Lockers
- Existing Bicycle Parking
- Proposed Bicycle Parking
- Public Restroom
- School



**COUNTY
Bikeways Plan
2010 UPDATE**

Appendix C

**Figure 7:
Los Osos**

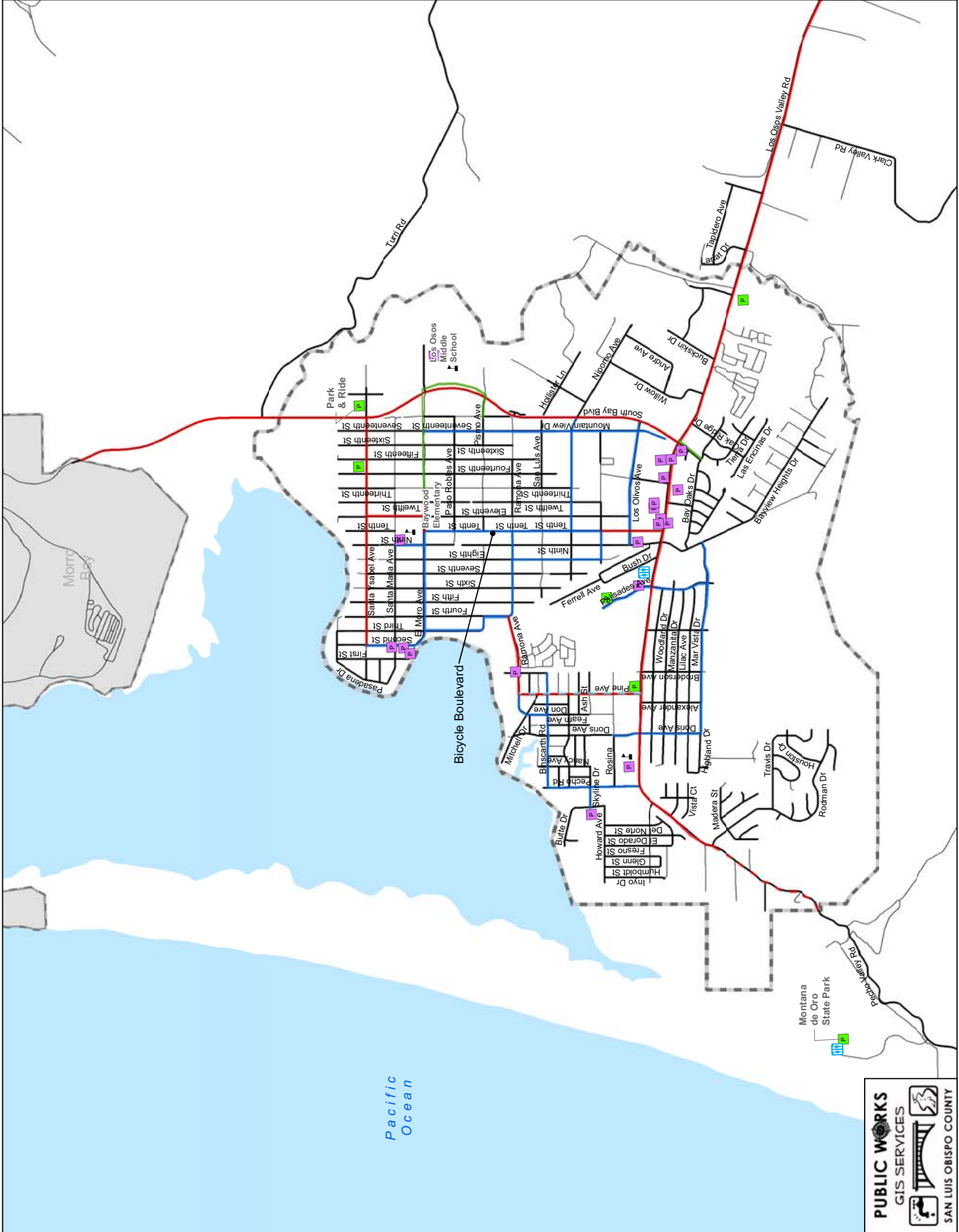
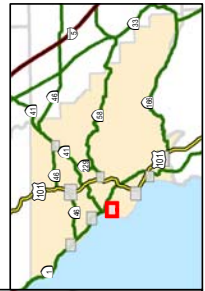

- County Roadways**
- Existing Class I Bikeway
 - Proposed Class I Bikeway (Conceptual/Alignment)
 - Existing Class II Bikeway
 - Proposed Class II Bikeway
 - Existing Class III Bikeway
 - Proposed Class III Bikeway
 - County Maintained Road

Cal Trans Roadways

(For Bikeways see Appendix G)

- US Highway 101
- State Highways
- Non-County Road
- Rail Road
- City Limit
- UR Boundary

- Bicycle Lockers
- Existing Bicycle Parking
- Proposed Bicycle Parking
- Public Restroom
- School



COUNTY
Bikeways Plan
2010 UPDATE

Appendix C

Figure 8:
Nipomo

- County Roadways**
- Existing Class I Bikeway
 - Proposed Class I Bikeway (Conceptual/Alignment)
 - Existing Class II Bikeway
 - Proposed Class II Bikeway
 - Existing Class III Bikeway
 - Proposed Class III Bikeway
 - County Maintained Road

Cal Trans Roadways

(For Bikeways see Appendix G)

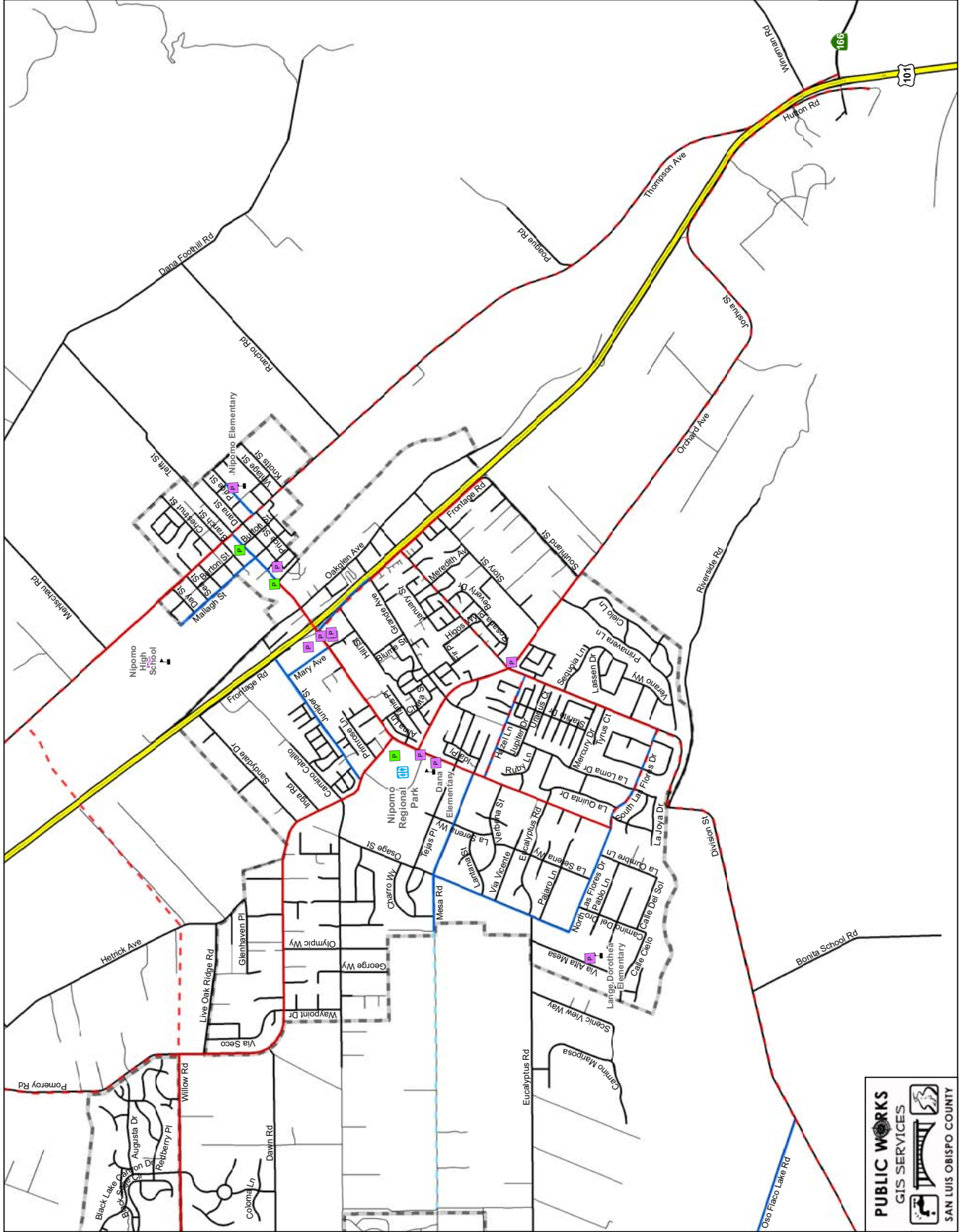
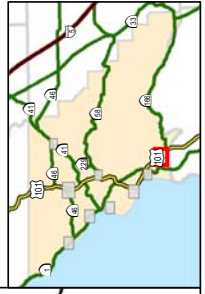
- US Highway 101
- State Highways

- Non-County Road
- Rail Road
- City Limit
- U/R Boundary

- Bicycle Lockers
- Existing Bicycle Parking
- Proposed Bicycle Parking
- Public Restroom
- School



0 0.125 0.25 0.5
Miles



COUNTY
Bikeways Plan
2010 UPDATE

Appendix C

Figure 9:
Oceano

County Roadways

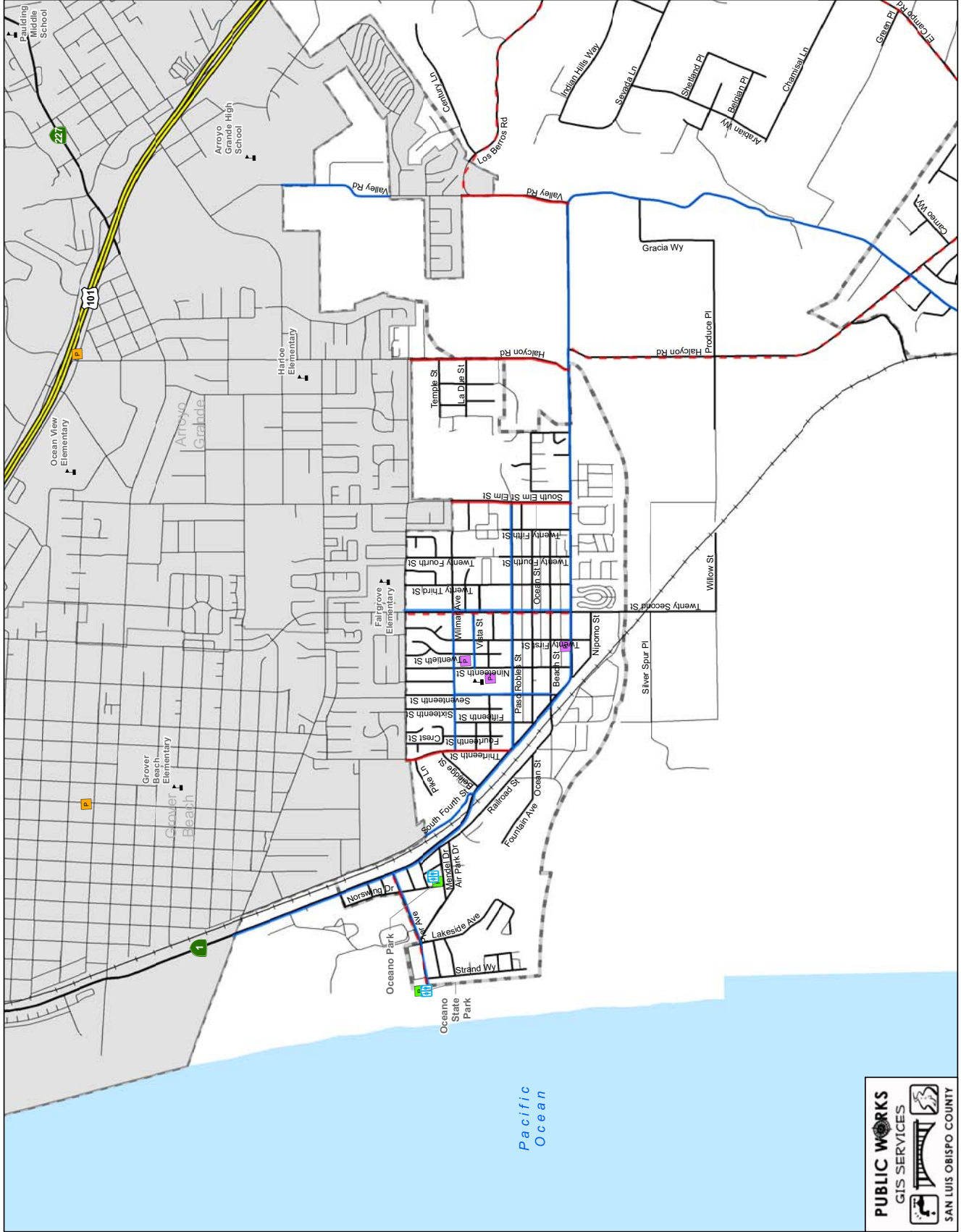
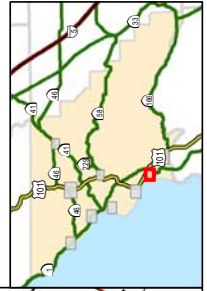
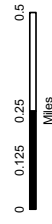
- Existing Class I Bikeway
- Proposed Class I Bikeway (Conceptual Alignment)
- Existing Class II Bikeway
- Proposed Class II Bikeway
- Existing Class III Bikeway
- Proposed Class III Bikeway
- County Maintained Road

Cal Trans Roadways

(For Bikeways see Appendix G)

- US Highway 101
- State Highways
- Non-County Road
- Rail Road
- City Limit
- UR Boundary

- Bicycle Lockers
- Existing Bicycle Parking
- Proposed Bicycle Parking
- Public Restroom
- School



**COUNTY
Bikeways Plan
2010 UPDATE**

Appendix C

**Figure 10:
San Miguel**

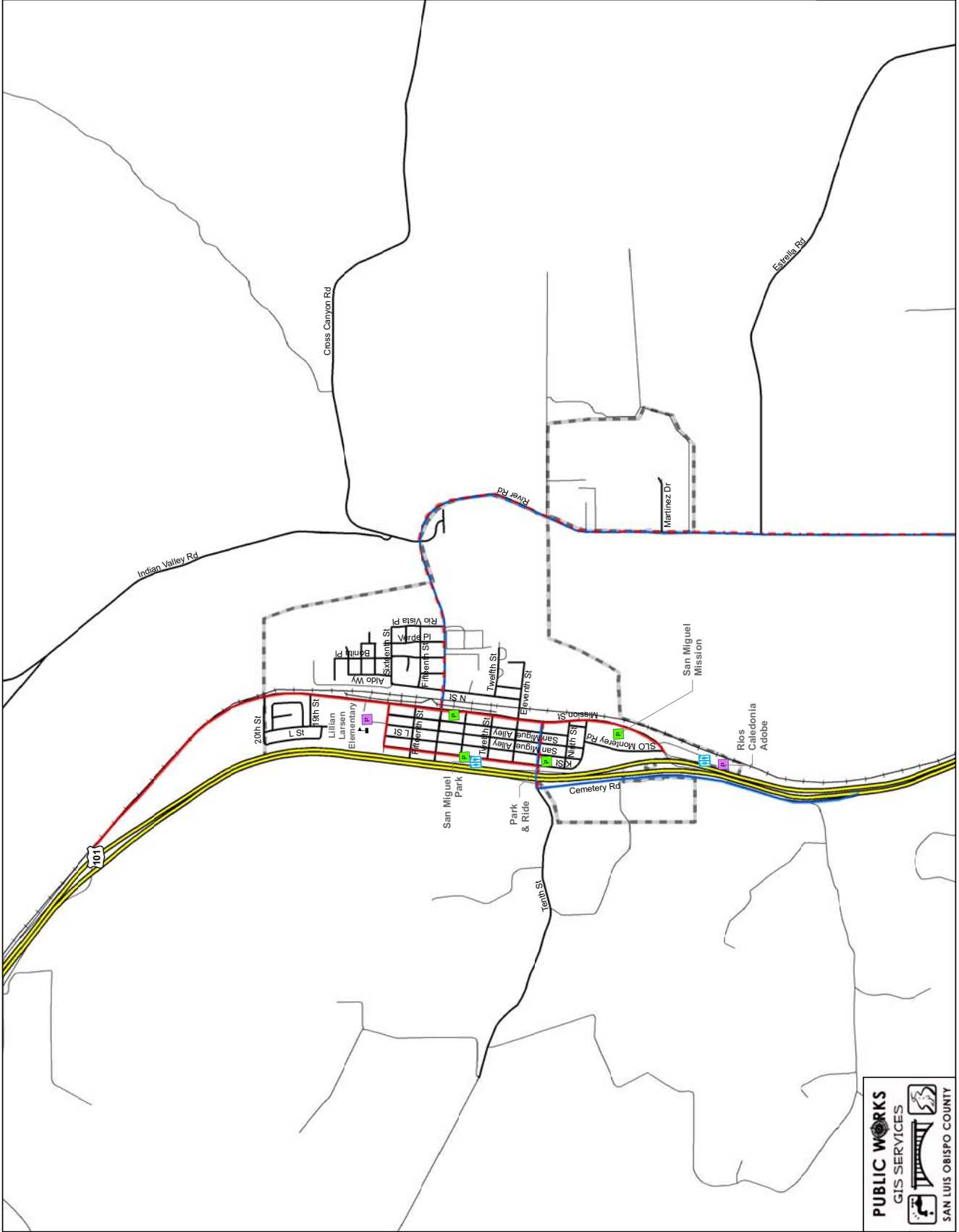
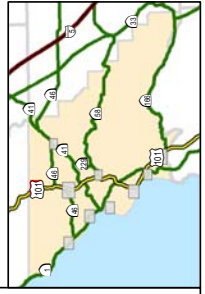
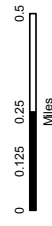
- County Roadways**
- Existing Class I Bikeway
 - Proposed Class I Bikeway (Conceptual/Alignment)
 - Existing Class II Bikeway
 - Proposed Class II Bikeway
 - Existing Class III Bikeway
 - Proposed Class III Bikeway
 - County Maintained Road

Cal Trans Roadways

(For Bikeways see Appendix G)

- US Highway 101
- State Highways
- Non-County Road
- Rail Road
- City Limit
- UR Boundary

- Bicycle Lockers
- Existing Bicycle Parking
- Proposed Bicycle Parking
- Public Restroom
- School



COUNTY
Bikeways Plan
2010 UPDATE

Appendix C

Figure 11:
Santa Margarita

- County Roadways**
- Existing Class I Bikeway
 - Proposed Class I Bikeway (Conceptual/Alignment)
 - Existing Class II Bikeway
 - Proposed Class II Bikeway
 - Existing Class III Bikeway
 - Proposed Class III Bikeway
 - County Maintained Road


Cal Trans Roadways

(For Bikeways see Appendix G)

- US Highway 101
- State Highways

- Non-County Road
- Rail Road
- City Limit
- UR Boundary

- Bicycle Lockers
- Existing Bicycle Parking
- Proposed Bicycle Parking
- Public Restroom
- School



COUNTY
Bikeways Plan
2010 UPDATE

Appendix C

Figure 12:
Shandon

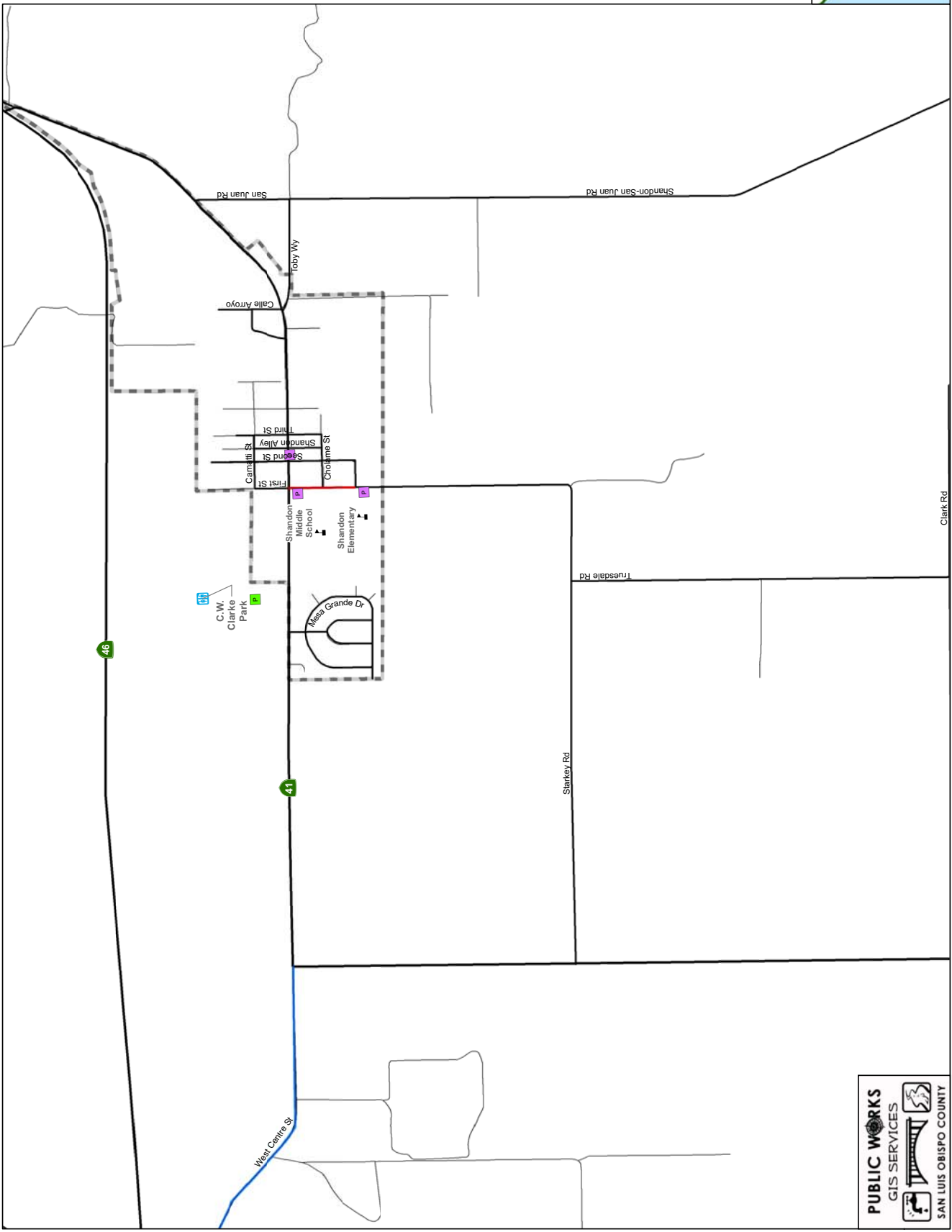
- County Roadways**
- Existing Class I Bikeway
 - Proposed Class I Bikeway (Conceptual/Alignment)
 - Existing Class II Bikeway
 - Proposed Class II Bikeway
 - Existing Class III Bikeway
 - Proposed Class III Bikeway
 - County Maintained Road

Cal Trans Roadways

(For Bikeways see Appendix G)

- US Highway 101
- State Highways
- Non-County Road
- Rail Road
- City Limit
- U/R Boundary

- Bicycle Lockers
- Existing Bicycle Parking
- Proposed Bicycle Parking
- Public Restroom
- School



COUNTY
Bikeways Plan
2010 UPDATE

Appendix C

Figure 13:
Templeton

County Roadways

- Existing Class I Bikeway
- Proposed Class I Bikeway (Conceptual/Alignment)
- Existing Class II Bikeway
- Proposed Class II Bikeway
- Existing Class III Bikeway
- Proposed Class III Bikeway
- County Maintained Road

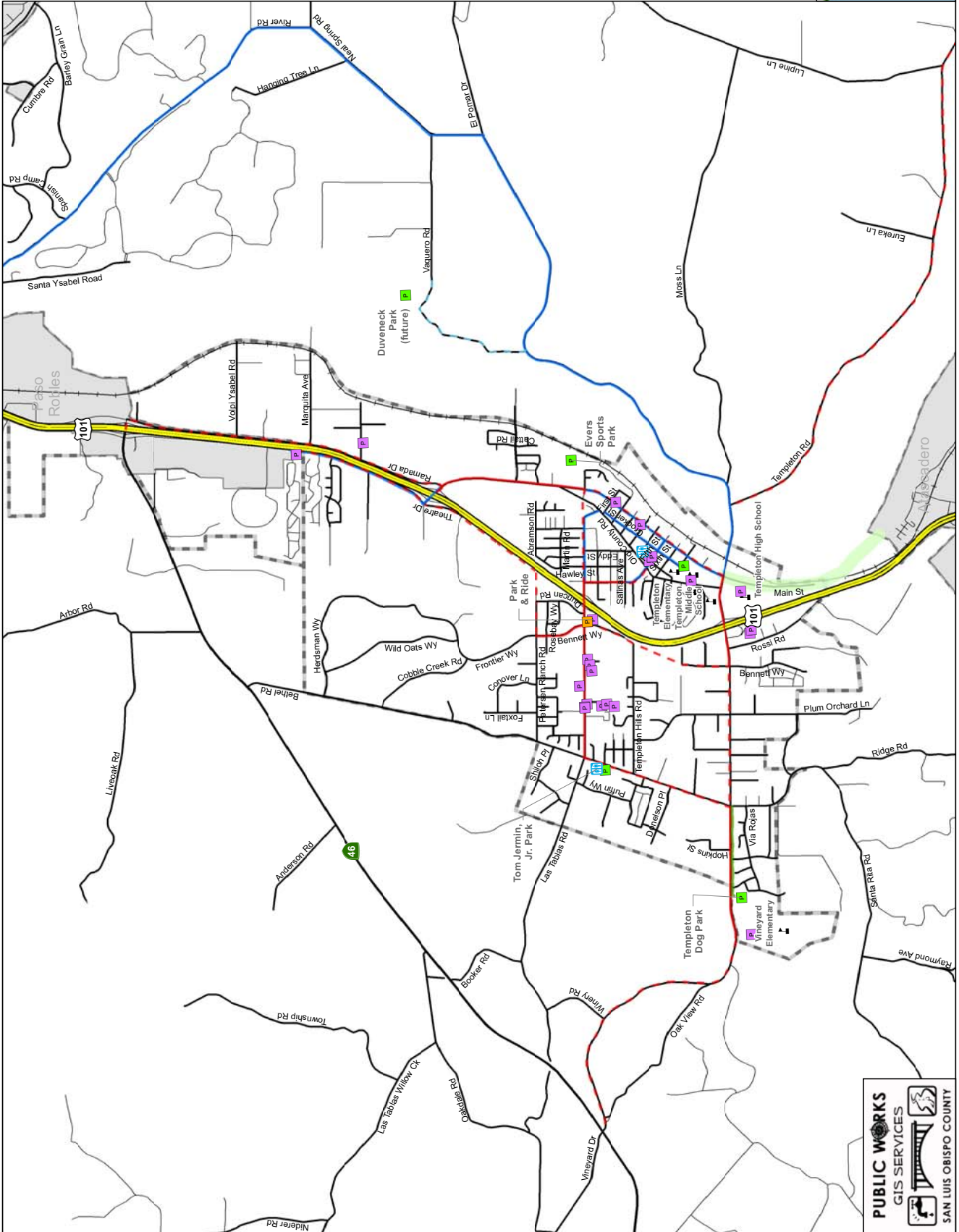
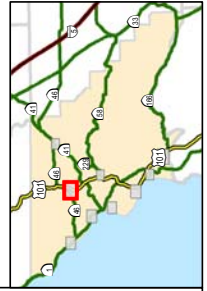
Cal Trans Roadways

(For Bikeways see Appendix G)

- US Highway 101
- State Highways

- Non-County Road
- Rail Road
- City Limit
- UR Boundary

- Bicycle Lockers
- Existing Bicycle Parking
- Proposed Bicycle Parking
- Public Restroom
- School



PUBLIC WORKS
GIS SERVICES
SAN LUIS OBISPO COUNTY

APPENDIX D: EXISTING BIKEWAYS

APPENDIX D: Existing Bikeways (by Class)

Class	Roadway	From	To	Community
I	Bob Jones Bikeway	San Luis Bay Drive	Ontario Road	Avila
I	Connector (East of Highway 101)	Cabrillo Street	Ocean Boulevard	Cayucos
I	El Moro Avenue	12th Street	South Bay Boulevard	Los Osos
I	Los Ranchos Road	100' West of Highway 227	Country Club Drive	San Luis Obispo
I	Pismo Avenue	18th Street	South Bay Boulevard	Los Osos
I	South Bay Boulevard	Los Osos Valley Road	Bay Oaks Drive	Los Osos
I	South Bay Boulevard	Pismo Avenue	El Moro Avenue	Los Osos
I	Vineyard Drive	Bethel Road	250' west of Semillion Lane	Templeton
II	Aero Drive	Highway 227	Airport Drive	San Luis Obispo
II	Ash Avenue	B Street	Cayucos Drive	Cayucos
II	Avila Beach Drive	Palisades Road	Ontario Road	Avila
II	Bennett Way	Las Tablas Road	Peterson Ranch Road	Templeton
II	Cambria Drive	Highway 1	Main Street	Cambria
II	Cayucos Drive	North Ocean Avenue	Highway 1	Cayucos
II	Division Street	Las Flores Drive	S. Frontage Road	Nipomo
II	El Camino Real	Highway 58	Atascadero City Limit	Santa Margarita
II	El Moro Avenue	Tenth Street	Twelfth Street	Los Osos
II	Eleventh Street	El Moro Avenue	Santa Ysabel Avenue	Los Osos
II	First Street	San Juan Street	Center Street (Hwy 41)	Shandon
II	Florence Street	Las Tablas Road	Salinas Avenue	Templeton
II	Foothill Road	Los Osos Valley Road	San Luis Obispo CL	San Luis Obispo
II	Halcyon Road	The Pike	Highway 1 (North)	Oceano
II	Higuera Street	SLO City Limit	Ontario Rd.	San Luis Obispo
II	Hoover Avenue	Sante Fe Road	Buckley Road	San Luis Obispo
II	K Street	10th Street	16th Street	San Miguel
II	Las Tablas Road	Bethel Road	Florence Avenue	Templeton
II	Lopez Drive	Orcutt Road	Lopez Lake(Hi Mtn. Rd.)	Arroyo Grande
II	Los Osos Valley Road	Fairchild Way	Palisades Avenue	Los Osos
II	Los Osos Valley Road	Palisades Avenue	Pine Avenue	Los Osos
II	Los Osos Valley Road	SLO City Limits	Fairchild Way	Los Osos/SLO
II	Los Osos Valley Road (Pecho Valley Rd.)	Pine Avenue	Rodman Drive	Los Osos
II	Main Street	Gibson Road	Ramada Drive	Templeton
II	Mission Street	SLO Monterey Rd.	Highway 101	San Miguel
II	North Ocean Avenue	Highway 1	Cayucos Creek Bridge	Cayucos
II	Oak Park Road	Arroyo Grande City Limit	Equestrian Road	Arroyo Grande
II	O'Connor Way	Foothill Road	Cuesta College	San Luis Obispo
II	Ontario Road	Avila Beach Drive	Bob Jones Bikeway	Avila
II	Orchard Avenue	Tefft Street	Southland Street	Nipomo
II	Orcutt Road	Johnson Ave. (SLOCL)	Tank Farm Road	San Luis Obispo
II	Palisades Avenue (Shell Beach Rd)	Avila Beach Drive	Pismo Beach City Limit	Avila
II	Pine Avenue	Ramona Avenue	Los Osos Valley Road	Los Osos
II	Pomeroy Road	Willow Road	Tefft Street	Nipomo
II	Price Canyon Road	Ormonde Road	Pismo Beach City Limit	San Luis Obispo
II	Ramona Avenue	Fourth Street	Pine Avenue	Los Osos
II	Santa Rosa Creek Road	Main Street	Coast Union High School	Cambria
II	Santa Ysabel Avenue	2nd Street	South Bay Boulevard	Los Osos
II	Sixteenth Street	K Street	Mission Street	San Miguel
II	South Bay Boulevard	Los Osos Valley Road	M.B. City Limits	Los Osos
II	South Elm Street	Highway 1	A.G. City Limits	Oceano
II	South Frontage Road	Southland Street	Grande Avenue	Nipomo
II	South Ocean Avenue	E Street	13th Street	Cayucos
II	Tank Farm Road	San Luis Obispo City Limits	San Luis Obispo City Limits	San Luis Obispo
II	Tefft Street	Las Flores Drive	Carillo Street	Nipomo
II	Tenth Street	110' North of Los Osos Valley Road	Santa Ynez Avenue	Los Osos
II	Thirteenth Street	Highway 1	The Pike	Oceano
II	Thirteenth Street	South Ocean Avenue	Cabrillo Street	Cayucos
II	Thompson Avenue	Tefft Street	1 mi. n/w Tefft Street	Nipomo
II	Valley Road	Highway 1	Los Berros Road	Oceano
II	Vineyard Drive	Bethel Road	Elementary School	Templeton
II	Vineyard Drive	Main Street (Templeton)	Bennett Way	Templeton
II	Willow Road	Highway 1	Pomeroy Road	Nipomo
II	Windsor Boulevard	Main Street	Shamel Park Entrance	Cambria
III	Avila Beach Drive	Port San Luis	First Street	Avila
III	B Street	Cayucos Avenue	Birch Street	Cayucos
III	Binscarth Road	Pecho Road	Broderson Avenue	Los Osos
III	Birch Avenue	B Street	Cayucos Drive	Cayucos
III	Burton Drive	Eton Road	Yorkshire Street	Cambria
III	Burton Drive	Highway 1	Yorkshire Street	Cambria
III	Cabrillo Street	13th Street	South End	Cayucos
III	Cemetery Road	10th Street	Highway 101	San Miguel
III	Crocker Street	8th Street	1st Street	Templeton
III	Doris Avenue	Highland Drive	Los Osos Valley Road	Los Osos
III	Doris Avenue	Los Osos Valley Road	Rosina Drive	Los Osos
III	Eighth Street	Santa Ynez Avenue	Ramona Avenue	Los Osos
III	El Moro Avenue	Second Street	Tenth Street	Los Osos
III	El Pomar Drive	Templeton Road	Neal Springs Road	Templeton
III	Encina Avenue	I Street	El Camino Real (Hwy 58)	Santa Margarita
III	Eton Road	Main Street	Burton Drive	Cambria
III	Fearn Avenue	Ramona Avenue	Binscarth Road	Los Osos
III	Florence Street	Salinas Avenue	Old County Road	Templeton
III	Fourth Street	Ramona Avenue	Pismo Avenue	Los Osos
III	Front Street	Highway 1	Grover Beach City Limit	Oceano
III	H Street	Estrada Ave.(Hwy 58)	Santa Margarita School	Santa Margarita
III	Hazel Lane	Tefft Street	Division Street	Nipomo
III	Highland Drive	Doris Avenue	Bayview Heights Drive	Los Osos
III	I Street	Wilhelmina Street	Estrada Avenue (Hwy 58)	Santa Margarita
III	Interlake Road	Nacimiento Lake Drive	Monterey County line	Bradley
III	Juniper Street	Pomeroy Road	North Frontage Road	Nipomo
III	La Panza Road	Highway 41	Highway 58	Creston
III	Las Flores Drive	Osage Road	Division Street	Nipomo
III	Las Tablas Road	Florence Avenue	Old County Road	Templeton
III	Los Olivos Avenue	South Bay Boulevard	9th Street	Los Osos
III	Main Street	Windsor Boulevard	Highway 1	Cambria
III	Main Street	Ramada Drive	Theater Drive	Templeton
III	Main Street	Vineyard Drive	Gibson Road	Templeton
III	Mallagh Street	Tefft Street	Eve Street	Nipomo

APPENDIX D: Existing Bikeways (by Class)

Class	Roadway	From	To	Community
III	Mary Avenue	Juniper Street	Tefft Street	Nipomo
III	McMillian Canyon Road	Highway 46	Highway 41	Shandon
III	Mesa Road	Tefft Street	Easy Lane	Nipomo
III	Moonstone Beach Dr	Highway 1	Windsor Blvd	Cambria
III	Mountain View Drive	Los Olivos Avenue	Pismo Avenue	Los Osos
III	Neal Springs Road	South River Road	El Pomar Drive	Templeton
III	Ninth Street	El Moro Avenue	Santa Maria Avenue	Los Osos
III	Nipomo Avenue	10th Street	South Bay Boulevard	Los Osos
III	North Ocean Avenue	Cayucos Creek Bridge	E Street	Cayucos
III	Ocean Boulevard	North End	Chaney Avenue	Cayucos
III	Old Creek Road	Highway 1	Highway 46	Cayucos
III	Ontario Road	Bob Jones Bikeway	San Luis Bay Drive	Avila
III	Ontario Road	San Luis Bay Drive	Higuera Street	Avila
III	Osage Road	Mesa Road	Las Flores Drive	Nipomo
III	Oso Flaco Lake Road	Division Street	Oso Flaco Lake	Nipomo
III	Pacific Avenue	South Ocean Avenue	24th Street	Cayucos
III	Palisades Avenue	Highland Drive	North End	Los Osos
III	Paso Robles Street	13th Street	Elm Street	Oceano
III	Pecho Road	Los Osos Valley Road	Binscarth Road	Los Osos
III	Pier Avenue	Highway 1	West End	Oceano
III	Pismo Avenue	Third Street	Fourth Street	Los Osos
III	Pozo Road	Highway 58	Santa Margarita Lake Rd	Santa Margarita
III	Price Street	Thompson Avenue	Beechnut Street	Nipomo
III	Ramona Avenue	4th Street	10th Street	Los Osos
III	Ramona Avenue	Fearn Avenue	Pine Avenue	Los Osos
III	River Road	Paso Robles City Limit	Neal Springs Road	Paso Robles
III	River Road	Mission Street	P.R. City Limits	Paso Robles
III	Santa Margarita Lake Road	Pozo Road	Santa Margarita Lake	Santa Margarita
III	Santa Ynez Avenue	8th Street	10th Street	Los Osos
III	Second Street	El Moro Avenue	Santa Ysabel Avenue	Los Osos
III	Seventeenth Street	Highway 1	Wilmar Avenue	Oceano
III	Seventeenth Street	Pismo Avenue	El Moro Avenue	Los Osos
III	Sixth Street	Old County Road	Main Street	Templeton
III	Skyline Drive	Solano Drive	Pecho Road	Los Osos
III	South Frontage Road	Tefft Street	Grande Avenue	Nipomo
III	State Highway 1	Monterey County Line	Santa Barbara County Line	Countywide
III	Studio Drive	Obispo Avenue	Nagel Avenue	Cayucos
III	Tefft Street	Carillo Street	Thompson Avenue	Nipomo
III	Templeton Road	Main Street	El Pomar Drive	Templeton
III	Tenth Street	Santa Ynez Avenue	El Moro Avenue	Los Osos
III	Tenth Street	Cemetery Road	Mission Street	San Miguel
III	Theatre Drive	Main Street	Paso Robles City Limit	Templeton
III	Third Street	El Moro Avenue	Pismo Avenue	Los Osos
III	Thirteenth Street	Pacific Avenue	South Ocean Avenue	Cayucos
III	Twenty-Second Street	Highway 1	The Pike (GBCL)	Oceano
III	Valley Road	Arroyo Grande City Limit	Arroyo Grande City Limit	Oceano
III	Vista Street	22nd Street	19th Street	Oceano
III	Wilhelmina Street	El Camino Real	I Street	Santa Margarita
III	Wilmar Avenue	13th Street	22nd Street	Oceano
III	Windsor Boulevard	Shamel Park Entrance	Murray Pl	Cambria

APPENDIX E: BICYCLE PARKING INVENTORY

APPENDIX E: Bicycle Parking Inventory

Community	Type of Facility	Location		# Spaces	
		Name of Site	Address	1995	2010
Avila Beach	business	Avila Hot Springs	250 Avila Beach Dr	6	0
		Fat Cats Café	3920 Avila Beach Dr	0	4
		PG&E Information Center	Ontario Rd	20	20
		Avila Beach Post Office	191 San Miguel St	0	5
	park	Avila Beach	Front St	0	25
		Port San Luis	3900 Avila Beach Dr	0	7
	school	Bellevue Santa Fe Elementary	1401 San Luis Bay Dr	16	9
PROPOSED PARKING	Avila Beach Promenade	at Pier on Front St	-	-	
	Cave Landing Road Trailhead		-	-	
Cambria	business	Cambria Village Square	1253 Knollwood Dr	8	4
		Main Street Grill	603 Main St	0	10
		Cambria Connection	870 Main St	0	6
		Cambria Library	900 Main St	3	3
		Veteran's Memorial	1000 Main St	0	2
		Rabobank	1070 Main St	4	5
		Cambria Bicycle Outfitters	1602 Main St	0	18
		Redwood Center	2080 Main St	7	0
	park	Harvey accessway	Harvey St	4	4
		Lampton Cliffs County Park	Lampton St	4	18
		Wedgewood accessway	Wedgewood St	4	4
		Shamel Park	Windsor Blvd	0	0
	school	Cambria Elementary	1350 Main St	12	16
		Coast Union High	2950 Santa Rosa Creek Rd	10	15
		Santa Lucia Middle	2849 Schoolhouse Ln	24	24
	PROPOSED PARKING	Moonstone Beach Dr Trailhead	at Windsor Blvd	-	-
Shamel Park		Windsor Blvd	-	-	
RTA Bus Stop		at Ardath Dr	-	-	
Cayucos	business	none identified in inventory	n/a	n/a	0
	park	Pacific Street accessways	1st, 6th, 8th, 12th, 16th, 19th Sts.	32	23
		Paul Andrew Park	3rd St	0	7
		Hardie Park	B St	8	7
		Studio Drive accessways	King, Gracia, El Sereno, Cody	16	15
		Cayucos Beach	Ocean Front	10	0
	school	Cayucos Elementary	301 Cayucos Dr	35	16
	PROPOSED PARKING	RTA Bus Stop	Ocean Ave & Cayucos Dr	-	-
		Cayucos Pier	at Ocean Front	-	-
		Norma Rose Park/Skate Park	Ocean Blvd	-	-
Morro Strand State Beach		Pacific St & 24th St	-	-	
Los Osos	business	Baywood Market	1297 2nd St	5	4
		Brigadune Pizza	1325 2nd St	0	4
		Baywood Bed & Breakfast	1370 2nd St	5	0
		Back Bay Inn	1399 2nd St	9	6

Community	Type of Facility	Location		# Spaces	
		Name of Site	Address	1995	2010
Los Osos	business	Baywood Cyclery	2179 9th St	6	12
		Chase	1045 Los Osos Valley Rd	0	3
		Round Table Pizza	1050 Los Osos Valley Rd	6	6
		Los Osos Fitness/ The Blender	1078 Los Osos Valley Rd	0	6
		Rite Aid	1110 Los Osos Valley Rd	9	4
		Vons	1130 Los Osos Valley Rd	6	6
		Los Osos Post Office	1188 Los Osos Valley Rd	3	3
		Office Plaza	1236 Los Osos Valley Rd	8	5
		Ralphs	1240 Los Osos Valley Rd	0	8
		San Luis Obispo Coast District	1320 Los Osos Valley Rd	0	2
		VanBeurden Insurance Services	1330 Los Osos Valley Rd	0	2
		South Bay Public Library	2075 Palisades Ave	8	0
	park	South Bay County Park	Palisades Ave	8	7
		Los Osos Oaks State Reserve	Los Osos Valley Rd	0	0
		Sweet Springs Nature Preserve	Ramona Ave	14	14
		Montana de Oro State Park	Pecho Valley Rd	n/a	0
	school	Baywood Elementary	1330 9th St	101	61
		Monarch Grove Elementary	348 Los Osos Valley Rd	126	121
		Los Osos Middle	1555 El Moro Ave	150	138
	PROPOSED PARKING	Los Osos Oaks State Reserve	Los Osos Valley Rd	-	-
		South Bay Public Library	Palisades Avenue	-	-
RTA Bus Stop		Pine Ave at LOVR	-	-	
RTA Bus Stop		Santa Ysabel Ave at 15th	-	-	
Park and Ride Lot		Santa Ysabel Ave	-	-	
	Montana De Oro State Park		-	-	
Nipomo	business	Old Towne Video	505 Orchard Rd	0	7
		Vons	520 Tefft St	0	3
		Miner's Ace Hardware	553 Tefft St	0	3
		Wells Fargo	555 Tefft St	0	3
		CVS Pharmacy	610 Tefft St	0	7
		Nipomo Branch Library	918 Tefft St	0	7
		Hart Velo	Thompson Ave	6	0
		Nipomo Community Services District	1485 Wilson St	0	5
	park	Nipomo Regional Park	Pomeroy Rd	0	0
	school	Nipomo Elementary	Price St	20	8
		Nipomo High School	525 Thompson Ave	0	75
		Dorothea Lange Elementary	1661 Via Alta Mesa	0	30
		Mesa Middle School	2555 Halcyon Rd	88	8
		Dana Elementary	920 W. Tefft St	40	22
PROPOSED PARKING	Nipomo Regional Park	Pomeroy Rd	-	-	
	RTA Bus Stop	Tefft St at Carillo St	-	-	
	Old Town Nipomo	Tefft St	-	-	
Oceano	business	Central Market	2061 Cienaga St	2	2
	park	Oceano Community Center	1425 19th St	0	21
		Oceano Memorial Park	Pier Ave	0	0
		Pismo State Beach	Pier Ave	n/a	0

Community	Type of Facility	Location		# Spaces	
		Name of Site	Address	1995	2010
Oceano	<i>school</i>	Oceano Elementary	17th St	10	18
	PROPOSED PARKING	Oceano Memorial Park	Pier Ave	-	-
		Pismo State Beach	Pier Ave	-	-
San Miguel	<i>business</i>	none identified in inventory	n/a	n/a	0
	<i>park</i>	Mission San Miguel	Mission St - (S. end)	0	0
		Rios Caledonia Adobe	Mission St (S. end)	8	6
		San Miguel Park	K St	10	0
	<i>school</i>	Larsen Elementary	1601 L St	45	8
	PROPOSED PARKING	Mission San Miguel	Mission St - (S. end)	-	-
		San Miguel Park	K St	-	-
		RTA Bus Stop	Mission St at 14th St	-	-
Park and Ride Lot		K St	-	-	
Santa Margarita	<i>business</i>	Margarita Plaza Liquor	22350 El Camino Real	0	3
		Seven Sisters Trading Post	22719 El Camino Real	0	6
		Dunbar Brewery	22720 El Camino Real	0	4
	<i>park</i>	Santa Margarita Library/ Community Center	9610 Murphy Ave	0	19
		Santa Margarita Community Park	Estrada Ave	0	0
	<i>school</i>	Santa Margarita Elementary	H St	50	36
	<i>other</i>	Park & Ride lot	Santa Barbara Rd	0	2 lockers
			SR-58 @ US 101	0	4 lockers
	PROPOSED PARKING	Santa Margarita Community Park	Estrada Ave	-	-
		RTA Bus Stop	SR-58 at Encina Ave	-	-
Shandon	<i>business</i>	Shandon Post Office	200 E. Center St	7	0
		Shandon Library	240 E. Center St	7	7
	<i>park</i>	C.W. Clarke Park	N. 1st St	16	0
	<i>school</i>	Shandon Junior/Senior High	101 S. 1st St	8	7
		Shandon Elementary	301 S. 1st St	20	32
PROPOSED	C.W. Clarke Park	N. 1st St	-	-	
Templeton	<i>business</i>	PG&E Service Center	Cow Meadow Pl	8	8
		Rabobank	1025 Las Tablas Rd	3	3
		Twin Cities Professional Center	1051 Las Tablas Rd	5	5
		Templeton Medical Center	1101 Las Tablas Rd	10	5
		Twin Cities Community Hospital	1220 Las Tablas Rd	0	4
		Heritage Oaks Bank	1255 Las Tablas Rd	0	5
		Omkar Medical Plaza	1310 Las Tablas Rd	0	12
		Sani Eye Center	1315 Las Tablas Rd	5	4
		La Posada	205 Posada Ln	5	0
		Posada Medical Center	265, 292 Posada Ln	5	10
		Posada Ambulatory Surgery Center	322 Posada Ln	0	5
		Medworks	350 Posada Ln	0	5
		Templeton Pizza	98 Main St	0	6
		Templeton Market and Deli	390 Main St	0	4
		Trader Joes	1111 Rossi Rd	0	4
		Subway	1121 Rossi Rd	0	4
		RLC Plaza	2985 Theater Dr	5	5
		<i>park</i>	Templeton Park	6th St	10

Community	Type of Facility	Location		# Spaces	
		Name of Site	Address	1995	2010
Templeton	<i>park</i>	Tom Jermin Sr Community Park	Bethel Rd	0	14
	<i>school</i>	Templeton Elementary	215 8th St	12	0
		Templeton High	1200 Main St	12	28
		Templeton Middle	925 Old County Rd	12	36
		Vineyard Elementary	2121 Vineyard Dr	0	23
	<i>other</i>	Park & Ride lot	Las Tablas Rd	0	7
				0	? lockers
	<i>PROPOSED PARKING</i>	Templeton Elementary	215 8th St	-	-
		Duveneck Park (future)	Vaquero Dr	-	-
		Evers Sports Park	Gibson Rd	-	-
		Tom Jermin, Jr Park	Bethel Rd	-	-
Templeton Dog Park		Vineyard Dr	-	-	
Rural Areas	<i>business</i>	San Luis Obispo Airport	Aero Dr	5	5
		San Simeon Mini Mart	Castillo Dr	n/a	6
	<i>park</i>	El Chorro Regional Park	Highway 1, near SLO	0	0
		Hearst San Simeon State Park	Highway 1, San Simeon	n/a	0
		Biddle Park	Lopez Dr	0	0
		Lopez Lake	Lopez Dr	4	10
		Whale Rock Reservoir	Old Creek Rd	0	0
		Pismo State Beach	Oso Flaco Lake Rd	n/a	0
		Santa Margarita Lake	Santa Margarita Lake Rd	0	0
	<i>school</i>	Cuesta College	Highway 1, near SLO	60	113
		Los Ranchos Elementary	5785 Los Ranchos Rd	78	78
		Pleasant Valley Elementary	7000 Ranchita Canyon Rd	0	0
	<i>PROPOSED PARKING</i>	El Chorro Regional Park	Highway 1, near SLO	-	-
		Hearst San Simeon State Park	Highway 1	-	-
		Biddle Park	Lopez Dr	-	-
		Whale Rock Reservoir	Old Creek Rd	-	-
		Pismo State Beach	Oso Flaco Lake Rd	-	-
Santa Margarita Lake	Santa Margarita Lake Rd	-	-		
TOTAL				1263	1466

APPENDIX F: BICYCLE BARRIERS SURVEY

San Luis Obispo County Bicycle Barriers
DRAFT Survey Questions

Mode

1. How do you make most of your daily trips, to work or school or other purpose? (Choose two - 1 = Primary, 2 = Secondary)
 - a. drive
 - b. car pool/van pool
 - c. bus
 - d. bicycle
 - e. walk
 - f. taxi
 - g. some other mode _____

2. After that mode of travel, how do you make the rest of your daily trips, to work or school or other purpose? (Choose two - 1 = Primary, 2 = Secondary)
 - a. drive
 - b. car pool/van pool
 - c. bus
 - d. bicycle
 - e. walk
 - f. taxi
 - g. some other mode _____

3. How often do you ride a bicycle in San Luis Obispo County?
 - a. never/less than once a month - **Please skip to Question 27**
 - b. 1-2 times/month
 - c. 1-2 times/week
 - d. 3 or more times/week

4. In what city/area of the county do you primarily ride your bicycle? (Check all that apply)

North County Coastal	North County Inland	City of San Luis Obispo	South County Coastal	South County Inland

5. How safe do you feel bicycling in your local area?
 - a. completely safe
 - b. very safe
 - c. fairly safe
 - d. barely safe
 - e. not at all safe

6. What kind of bicycle riding do you primarily do? (Check all that apply)

Urban, in-town	Rural paved roads	Off-street bike paths	Off-road

7. Rate the primary types of trips you make by bicycle in San Luis Obispo County? (Check one box for each type)

Type	Never/less than once per month	1-2 times per month	1-2 times per week	3 or more times per week
Recreation/Exercise				
Commute to school/work				
Personal errands/shopping				
Go to dinner/movies/visiting friends				
As part of my job				
Other				

8. Rate the primary reasons that you ride a bicycle in San Luis Obispo County? (Check one box for each reason)

Reason	Strongly agree	Agree	Disagree	Strongly disagree
It is my main/only means of transportation				
For fun				
For exercise or health				
To save money				
For the environment				
Faster than driving				
To make fewer car trips				
Faster than public transit				
Ease of parking				
Part of my job				
Blends well with public transit				
Other				

9. What is the travel time for your most typical bicycle trip in San Luis Obispo County? (Circle one)

- a. Less than 10 minutes
- b. 10-20 minutes
- c. 20-30 minutes
- d. 30-40 minutes
- e. 40-50 minutes
- f. 50-60 minutes
- g. more than 60 minutes
- h. dont know

10. What kind of bicyclist are you? (circle all that apply)

- a. I bike for transportation year-round
- b. I bike for transportation in good weather
- c. I am a regular recreational rider
- d. I occasionally ride for fun and/or exercise
- e. I occasionally ride for transportation
- f. I bike with my family
- g. I seldom ride my bike

Safety

11. How important is it for you that streets accommodate all users of the road (including motorists, pedestrians, transit stops, bicyclists, people with disabilities)
- very important
 - important
 - not very important
 - not at all important
12. When you ride a bike, how often are you concerned for your safety?
- Every time
 - Most of the time
 - about half of the time
 - less than half of the time
 - rarely/never

Bike Routes

13. Rate your satisfaction with local bicycle routes (bike lanes, bike paths) in serving your transportation needs:
- complete satisfaction
 - mostly satisfied
 - somewhat satisfied
 - barely satisfied
 - completely unsatisfied

14. What are the main problems with local bicycle routes? (Check one box for each problem):

Problem	Strongly agree	Agree	Disagree	Strongly disagree
Too few bike lanes				
Too many gaps in bike routes				
Bad pavement quality				
Cars blocking bike lanes				
Lanes poorly/marked or signed				
Vehicle speeds are too high				
Too many vehicles on the road				
Intersections are not safe				
Discourteous drivers				
Other: _____				

15. Do you prefer to ride on bike routes, rather than those without bike routes?
- Complete agree
 - Mostly agree
 - Somewhat agree
 - Somewhat disagree
 - Mostly Disagree
 - Completely Disagree
 - No opinion

Conditions

16. Rate your satisfaction with pavement quality on the streets you ride a bicycle on:
- a. complete satisfaction
 - b. mostly satisfied
 - c. somewhat satisfied
 - d. barely satisfied
 - e. completely unsatisfied
 - f. no opinion
17. What types of routes do you bicycle most? (Choose all that apply)
- a. Bike paths separated from motor traffic
 - b. Urban roads with bike lanes
 - c. Urban roads without bike lanes
 - d. Rural roads
 - e. Sidewalks
18. Have you had a crash while riding a bicycle during the past two years?
- a. Yes
 - b. No

Parking

19. Please rate your satisfaction with on-street bicycle parking in the places where you ride:
- a. complete satisfaction
 - b. mostly satisfied
 - c. somewhat satisfied
 - d. barely satisfied
 - e. completely unsatisfied
20. Please rate your satisfaction with bicycle parking at events in the places where you ride:
- a. complete satisfaction
 - b. mostly satisfied
 - c. somewhat satisfied
 - d. barely satisfied
 - e. completely unsatisfied
 - f. no opinion

Multi-modal use

21. Rate your satisfaction with bicycle service on the local bus system.
- a. complete satisfaction
 - b. mostly satisfied
 - c. somewhat satisfied
 - d. barely satisfied
 - e. completely unsatisfied
 - f. no opinion

Reasons for Bicycling/Not Bicycling

22. What reasons keep you from riding a bicycle in San Luis Obispo County more than you do now? (Check one box for each reason):

Reason	Strongly agree	Agree	Disagree	Strongly disagree
Speeding vehicles in residential neighborhoods				
Worried about safety				
Not enough bike lanes				
Better-behaved bicyclists				
Gaps in the bicycling network (lanes/paths)				
Dangerous intersections in my route				
No bike lanes/paths lead to the destination I need				
Bike lanes/paths are not maintained, sweeping, striping				
Bike lane/path has potholes or uneven surfaces				
Fear of bike theft				
Insufficient bike parking facilities				
Drivers don't share the road safely/courteously				
Lack of showers/lockers at destination				
I have children and can't ride with them				
Physically unable				
Out of shape				
Too far to travel where I need to go				
Can't carry enough on the bicycle				
Too busy/no time				
Weather				
Too hilly				
No problems, bicycling is just fine				
Other: _____				

23. What would make San Luis Obispo County a better place for bicycling? (Check one box for each condition):

Condition	Strongly agree	Agree	Disagree	Strongly disagree
More bike lanes				
Fewer cars				
Better-behaved motorists				
Better-behaved bicyclists				
Better bicycle parking				
Better street pavement				
Better bus access for bicycles				
Better van/car pool access for bicycles				
Other: _____				

24. Overall, please rate San Luis Obispo County as a place for bicycling:
- a. Excellent
 - b. Good
 - c. Fair
 - d. Poor
 - e. Bad
 - f. No opinion

25. Is there anything else about bicycling that you would like to tell us?

Demographics

26. Your age _____

27. Your home ZIP code: _____

28. Your gender:

- a. Male
- b. Female

29. Your ethnicity (choose up to three):

- a. Black or African-American
- b. Hispanic or Latino
- c. Asian (includes Chinese, Filipino, Japanese, Indian, Korean, Vietnamese, other)
- d. American Indian or Alaskan Native
- e. Native Hawaiian or other Pacific Islander
- f. White/Caucasian
- g. Other _____

30. Are you a San Luis Obispo County Bicycle Coalition member?

- Yes
- No
- I don't know/can't remember

APPENDIX G: FUTURE BIKEWAY PRIORITIES

APPENDIX G: Class I Bikeway Priorities

Class	Roadway	From	To	IC Route	Closes Gap	Commute Route	Parallel Facility	RTP/PRE	School Route	Rec. Route	TOTAL
I	Connector	San Luis Obispo	Santa Margarita	10	9	8	8	5	0	5	45
I	Connector	Templeton	Atascadero	10	9	8	8	5	0	5	45
I	Connector (Bob Jones Trail)	San Luis Obispo	Avila Beach	10	9	8	0	5	0	5	37
I	Connector	San Luis Obispo	Pismo Beach	10	9	8	0	5	0	5	37
I	Connector	Cayucos	Morro Bay	10	9	8	0	5	0	5	37
I	Connector	San Luis Obispo	Arroyo Grande	10	9	8	0	5	0	5	37
I	Connector	San Luis Obispo	Morro Bay	10	0	8	0	5	5	5	33

APPENDIX G: Class II Bikeway Priorities

Class	Roadway	From	To	IC Route	Closes Gap	Commute Route	Parallel Facility	RTP/PRE	School Route	Rec. Route	Shoulder Width	Volume	Speed	TOTAL
II	Hutton Road	Joshua Street	Highway 166 (Cuyama Ln)	10	9	8	8	5	0	5	25	10	10	90
II	Joshua Road	Orchard Avenue	Hutton Road	10	9	8	8	5	0	5	25	10	10	90
II	Los Berros Road	El Campo Road	Pomeroy Road	10	9	8	8	5	0	5	25	10	10	90
II	Los Berros Road	Pomeroy Road	Highway 101(Frontage Rd.)	10	9	8	8	5	0	5	25	10	10	90
II	Orchard Avenue	Southland Street	Joshua Street	10	9	8	8	5	0	5	25	10	10	90
II	Price Canyon Road	Highway 227	Ormonde Road	10	9	8	8	5	0	5	25	10	10	90
II	Theatre Drive	Main Street	Paso Robles City Limit	10	9	8	8	5	5	5	25	10	5	90
II	Vineyard Drive	Bennett Way	Bethel Road	10	9	8	8	5	5	5	25	10	5	90
II	Corbett Canyon Road	Deer Canyon Road	Arroyo Grande City Limit	10	9	8	8	5	0	5	25	5	10	85
II	Corbett Canyon Road	Highway 227 (North)	Tiffany Ranch Road	10	9	8	8	5	0	5	25	5	10	85
II	Corbett Canyon Road	Tiffany Ranch Road	Deer Canyon Road	10	9	8	8	5	0	5	25	5	10	85
II	Los Berros Road	Valley Road	El Campo Road	10	9	8	8	5	0	5	25	10	5	85
II	Lopez Drive	Huasna Road	Cecchetti Road	10	9	8	8	5	0	5	25	5	5	80
II	Main Street (Cambria)	Santa Rosa Creek Road	Highway 1	10	9	8	8	0	5	5	25	5	5	80
II	Main Street (Templeton)	Ramada Drive	Theater Drive	10	9	8	8	5	5	5	15	10	5	80
II	Main Street (Templeton)	Vineyard Drive	Gibson Road	10	9	8	8	5	5	5	15	10	5	80
II	Pomeroy Road	Los Berros Road	Lyn Road	10	9	8	8	5	5	0	25	5	5	80
II	Pomeroy Road	Lyn Road	Willow Road	10	9	8	8	5	5	0	25	5	5	80
II	Thompson Avenue	Knotts Street	Highway 166	10	9	8	8	0	0	5	25	5	10	80
II	Thompson Avenue	Tefft Street	Knotts Street	10	9	8	8	0	5	5	25	5	5	80
II	Orcutt Road	Avocado Road	Biddle Ranch Road	10	9	0	8	5	0	5	25	5	10	77
II	Orcutt Road	Biddle Ranch Road	Morretti Canyon Road	10	9	0	8	5	0	5	25	5	10	77
II	Orcutt Road	Tiffany Ranch Road	Lopez Drive	10	9	0	8	5	0	5	25	5	10	77
II	El Campo Road	Los Berros Road	Woodland Hills Road	10	0	8	8	5	5	5	25	5	5	76
II	Nacimiento Lake Drive	Interlake Road	Chimney Rock Road	10	0	8	8	5	0	5	25	5	10	76
II	Halcyon Road	Highway 1 (North)	Highway 1 (South)	10	9	8	8	5	0	5	15	10	5	75
II	Main Street (Cambria)	Windsor Boulevard	Santa Rosa Creek Road	10	9	8	8	0	5	5	15	10	5	75
II	River Road	Cross Canyon Road	P.R. City Limits	10	9	8	8	0	0	5	25	0	10	75
II	River Road	Mission Street	Cross Canyon Road	10	9	8	8	0	5	5	15	5	10	75
II	Thompson Avenue	Highway 101(Frontage Rd.)	1 mi. n/w Tefft Street	10	9	8	8	0	5	5	15	5	10	75
II	Vineyard Drive	Elementary School	Highway 46	10	9	8	8	0	0	5	25	5	5	75
II	Avila Beach Drive	San Luis Bay Drive	Ontario Road	10	9	8	8	0	0	5	25	10	5	72
II	Creston Road	P.R. City Limit	Highway 41	10	9	0	8	0	0	5	25	5	10	72
II	Division Street	Las Flores Drive	Oso Flaco Lake Road	10	9	0	8	0	0	5	25	5	10	72
II	Division Street	Oso Flaco Lake Road	Highway 1	10	9	0	8	0	0	5	25	5	10	72
II	Lopez Drive	Cecchetti Road	Orcutt Road	10	9	0	8	5	0	5	25	5	5	72
II	Valley Road	Los Berros Road	Arroyo Grande City Limit	10	9	8	0	0	0	5	25	10	5	72
II	Nacimiento Lake Drive	Chimney Rock Road	San Marcos Road	10	0	8	8	5	0	5	15	10	10	71
II	Templeton Road	El Pomar Drive	Highway 41	10	0	8	8	5	0	5	25	5	5	71
II	Avila Beach Drive	Port San Luis	First Street	10	9	8	8	0	0	5	15	10	5	70
II	Halcyon Road	Highway 1 (South)	El Campo Road	0	9	8	8	0	5	5	25	5	5	70
II	Huasna Road/Lopez Drive	Arroyo Grande City Limit	Lopez Drive	10	9	8	8	5	0	5	15	5	5	70
II	Avila Beach Drive	Cave Landing Road	San Luis Bay Drive	10	9	8	0	0	0	5	15	15	5	67
II	Avila Beach Drive	First Street	Cave Landing Road	10	9	8	0	0	0	5	15	15	5	67
II	Orcutt Road	Morretti Canyon Road	Tiffany Ranch Road	10	9	0	8	5	0	5	15	5	10	67
II	Orcutt Road	Tank Farm Road	Avocado Road	10	9	0	8	5	0	5	15	5	10	67
II	Twenty-Second Street	Highway 1	The Pike (GBCL)	10	9	8	0	0	5	0	25	5	5	67
II	Bethel Road	Vineyard Drive	Las Tablas Road	0	9	8	8	5	5	5	15	5	5	65
II	Florence Street	Salinas Avenue	Old County Road	0	9	8	8	0	5	0	25	5	5	65
II	Noyes Road	Equestrian Way	Highway 227	10	9	8	8	0	0	5	15	5	5	65
II	Ontario Road	Bob Jones Bikeway	Higuera Street	10	9	8	8	0	0	5	15	5	5	65
II	Las Tablas Road	Florence Avenue	Old County Road	0	9	8	0	5	5	0	25	5	5	62
II	South Frontage Road	Tefft Street	Grande Avenue	0	9	8	0	5	5	0	25	5	5	62
II	Vachell Lane	Buckley Road	San Luis Obispo City Limits	0	9	8	0	0	0	5	25	10	5	62
II	Hutton Road	Highway 166 (Cuyama Ln)	south end	10	9	8	8	0	0	5	15	0	5	60
II	Ramada Drive	Main Street	Highway 46	10	0	8	0	5	0	5	15	5	10	58
II	San Luis Bay Drive	Avila Bikeway	Ontario Road	10	0	8	0	0	5	5	15	10	5	58

APPENDIX G: Class II Bikeway Priorities

Class	Roadway	From	To	IC Route	Closes Gap	Commute Route	Parallel Facility	RTP/PRE	School Route	Rec. Route	Shoulder Width	Volume	Speed	TOTAL
II	Buckley Road	Highway 227	Vachell Lane	0	9	8	0	0	0	5	25	5	5	57
II	Nacimiento Lake Drive	San Marcos Road	Mustang Springs Road	10	0	8	8	5	0	5	0	10	10	56
II	Tenth Street	Cemetery Road	Mission Street	0	0	8	8	5	0	0	25	5	5	56
II	Santa Fe Road	SLO City Limits	Hoover Avenue	0	9	8	0	0	0	0	25	5	5	52
II	Nacimiento Lake Drive	Mustang Springs Road	Paso Robles City Limit	10	0	8	8	5	0	5	0	10	5	51
II	Hazel Lane	Tefft Street	Division Street	0	0	8	0	5	5	0	25	5	0	48
II	Pecho Valley Road	Rodman Drive	Montana De Oro St. Park	0	0	0	8	0	0	5	25	5	5	48
II	Pozo Road	Highway 58	Santa Margarita Lake Rd	10	0	0	8	0	0	5	15	0	10	48
II	Las Flores Drive	Tefft Street	Division Street	0	9	8	8	0	5	0	0	5	5	40
II	Pier Avenue	Highway 1	West End	0	0	0	8	0	0	5	0	10	0	23
II	Willow Road Extension	Pomeroy Road	Thompson Avenue	-	-	-	-	-	-	-	-	-	-	Not Ranked
II	Theater Drive Extension	Peterson Ranch Road/Bennett Way	Main Street	-	-	-	-	-	-	-	-	-	-	Not Ranked
II	Las Tablas Extension	Old County Road	Main Street	-	-	-	-	-	-	-	-	-	-	Not Ranked
II	Buckley Road Extension	Higuera Street	Vachell Lane	-	-	-	-	-	-	-	-	-	-	Not Ranked
II	Bennett Way Extension	Las Tablas Road	Vineyard Drive	-	-	-	-	-	-	-	-	-	-	Not Ranked

Not Ranked - Future Class II Bikeways where roads do not currently exist were not ranked. When constructed, the roadways would be built to the current County Standard with Bike Lanes.

APPENDIX G: Caltrans Bikeway (Standard Shoulder) Priorities

Roadway	From	To	IC Route	Closes Gap	Commute Route	Parallel Facility	RTP/PRE	School Route	Rec. Route	Shoulder Width	Volume	Speed	TOTAL
State Highway 1	Santa Barbara County Line	Nipomo Mesa	10	9	0	8	0	0	5	25	10	10	77
State Highway 1	Nipomo Mesa	Grover Beach	10	9	8	8	5	0	5	25	10	5	85
State Highway 1	Grover Beach	San Luis Obispo	-	-	-	-	-	-	-	-	-	-	Not Ranked
State Highway 1	San Luis Obispo	Morro Bay	-	-	-	-	-	-	-	-	-	-	Not Ranked
State Highway 1	Morro Bay (Toro Creek Bridge)	Cayucos	10	9	8	8	5	0	5	25	15	10	95
State Highway 1	Cayucos	San Simeon	-	-	-	-	-	-	-	-	-	-	Not Ranked
State Highway 1	San Simeon	Monterey County Line	10	9	0	8	0	0	5	25	10	10	77
State Highway 33	State Highway 166	Santa Barbara County Line	10	9	0	8	0	0	5	25	0	10	92
State Highway 41	State Highway 1	Atascadero	10	9	0	8	0	0	5	25	10	10	77
State Highway 41	Atascadero	Templeton Rd	-	-	-	-	-	-	-	-	-	-	Not Ranked
State Highway 41	Templeton Rd	State Highway 229	10	9	0	8	0	0	5	25	5	10	72
State Highway 41	State Highway 229	State Highway 46	10	9	0	8	0	0	5	25	0	5	62
State Highway 46	State Highway 1	US Highway 101	-	-	-	-	-	-	-	-	-	-	Not Ranked
State Highway 46	US Highway 101	State Highway 41	-	-	-	-	-	-	-	-	-	-	Not Ranked
State Highway 58	US Highway 101	El Camino Real	-	-	-	-	-	-	-	-	-	-	Not Ranked
State Highway 58	El Camino Real	Santa Margarita URL	10	9	8	8	5	5	5	25	10	5	90
State Highway 58	Santa Margarita URL	State Highway 229	10	9	0	8	0	0	5	25	5	10	72
State Highway 58	State Highway 229	California Valley	10	9	0	8	0	0	5	25	0	5	62
State Highway 166	US Highway 101	Santa Barbara County Line	10	9	0	8	0	0	5	15	5	10	62
State Highway 227	US 101 (San Luis Obispo)	Corbett Canyon Rd	-	-	-	-	-	-	-	-	-	-	Not Ranked
State Highway 227	Corbett Canyon Rd	Arroyo Grande	10	9	8	8	5	0	5	25	5	10	85
State Highway 227	Arroyo Grande	US 101 (Arroyo Grande)	-	-	-	-	-	-	-	-	-	-	Not Ranked
State Highway 229	State Highway 58	State Highway 41	10	9	0	8	0	0	5	25	0	5	62
US 101	Santa Barbara County Line	Monterey County Line	-	-	-	-	-	-	-	-	-	-	Not Ranked

URL - Urban Reserve Line

Not Ranked - State Highways with 4'+ shoulders or in incorporated areas were not prioritized.

Note: State Highway 33 and portions of State Highway(s) 41, 46, and 166 were not included due to distance from San Luis Obispo County population centers.

APPENDIX H: SUPPORTING DOCUMENTS



San Luis Obispo County
Department of Planning and Building
environmental division

NOTICE OF EXEMPTION

Pursuant to the California Environmental Quality Act
(CA Public Resources Code §21000 et seq.)

County of San Luis Obispo

TO:	Office of the County Clerk County Government Center San Luis Obispo, CA
------------	---

Title of the Action:

County Bikeways Plan 2010 Update

Location of the Action – Specific:

Countywide

Location of the Action – County:

San Luis Obispo

Description of Nature, Purpose, and Beneficiaries of the Action:

The proposed action is a regular update to the County Bikeways Plan. The County Bikeways plan is intended to: identify needed bikeway routes and accessory facilities such as bike parking; provide for coordination with other modes of transportation, promotional and educational programs; and identify potential funding sources for these facilities and programs.

A key purpose of the Bikeways Plan is to qualify future bikeways projects for funding from the Bicycle Transportation Account in the State Transportation Fund. Section 891.4 of the California Streets and Highways Code states:

“(a) A city or county that has prepared a bicycle transportation plan pursuant to Section 891.2 may submit the plan to the county transportation commission or transportation planning agency for approval. The city or county may submit an approved plan to the department in connection with an application for funds for bikeways and related facilities which will implement the plan. If the bicycle transportation plan is prepared, and the facilities are

proposed to be constructed, by a local agency other than a city or county, the city or county may submit the plan for approval and apply for funds on behalf of that local agency. (b) The department may grant funds applied for pursuant to subdivision (a) on a matching basis which provides for the applicant's furnishing of funding for 10 percent of the total cost of constructing the proposed bikeways and related facilities. The funds may be used, where feasible, to apply for and match federal grants or loans.”

Adoption of an update to the County Bikeways Plan is not subject to the requirements of the California Environmental Quality Act (CEQA) for each of the following reasons:

Not a “Approval” of a Proposed Action

CEQA applies to “discretionary projects proposed to be carried out or approved by public agencies . . .” Public Resources Code, Section 21080, subd. (a). The CEQA Guidelines require a threshold, two-part analysis to determine the applicability of CEQA. “Approval” occurs when the agency commits to a definite course of action. Section 15352(a) of the State CEQA Guidelines defines “approval” as:

“The decision by a public agency which commits the agency to a definite course of action in regard to a project intended to be carried out by a person. The exact date of approval of any project is a matter determined by each public agency according to its rules, regulations, and ordinances. Legislative action in regard to a project often constitutes approval.”

In adopting updates to the Bikeways Plan, the County establishes priorities and opportunities for future projects by qualifying for a funding mechanism, but has not committed itself to a definite course of action. Determinations of the entire scope and details of any future bikeway project are not made until funding has been secured and a complete environmental review as required by CEQA has been prepared. Therefore, an update to the Bikeways Plan does not constitute “approval” of a project as defined by CEQA.

Government Funding Mechanism

Section 15378(b)(4) of the State CEQA Guidelines concludes that the creation of government funding mechanisms or other fiscal activities which do not involve any commitment to any specific “project” which may result in potentially significant physical impact on the environment are not “projects”. *Citizens to Enforce CEQA v. City of Rohnert Park* (2004) 131 Cal.App.4th 1594, 1601. Among the cases supporting this conclusion is *Stein v. City of Santa Monica* (1980) 110 Cal.App.3d 458, 460-462. In that case, the approval of boundary adjustments by local agency formation commission where the adjustment would not accommodate or otherwise presage a change in the type or extent of land use involved does not constitute a “project”. The following cases also support this concept: *Simi Valley Recreation and Park District v. Local Agency Formation Commission* (1975) 51 Cal.App.3d 648, 662-666; and *City of Agoura Hills v.*

Local Agency Formation Commission (1988) 98 Cal.App.3d 480, 493-496. In the case of Kaufman & Broad-South Bay, Inc. v. Moran Hill Unified School Dist. (1992) 9 Cal.App.4th 464, it was determined that a resolution calling for creation of a Mello-Roos District, which also requires a vote of the electorate, was not a "project". In the same way, planning for and securing financing for anticipated but uncertain future actions necessary for the furtherance of the Bikeways Plan does not create a significant effect on the environment.

Timing of CEQA Review

Section 15004(b) of the State CEQA Guidelines states:

Choosing the precise time for CEQA compliance involves a balancing of competing factors. EIRs and negative declarations should be prepared as early as feasible in the planning process to enable environmental considerations to influence project program and design and yet late enough to provide meaningful information for environmental assessment.

(1) With public projects, at the earliest feasible time, project sponsors shall incorporate environmental considerations into project conceptualization, design, and planning. CEQA compliance should be completed prior to acquisition of a site for a public project.

(2) To implement the above principles, public agencies shall not undertake actions concerning the proposed public project that would have a significant adverse effect or limit the choice of alternatives or mitigation measures, before completion of CEQA compliance. For example, agencies shall not:

(A) Formally make a decision to proceed with the use of a site for facilities which would require CEQA review, regardless of whether the agency has made any final purchase of the site for these facilities, except that agencies may designate a preferred site for CEQA review and may enter into land acquisition agreements when the agency has conditioned the agency's future use of the site on CEQA compliance.

(B) Otherwise take any action which gives impetus to a planned or foreseeable project in a manner that forecloses alternatives or mitigation measures that would ordinarily be part of CEQA review of that public project.

Updating the Bikeways Plan will not have an adverse environmental effect, and will not limit the choice of alternatives or mitigation measures for any future bikeways project. No land acquisition will occur as a result of updating the Bikeways Plan. The Bikeways Plan does not contain sufficient detail to provide for a meaningful review of the environmental effects of any particular bikeways project; CEQA review at this stage would not provide sufficient information to ensure that environmental resources are being protected to the greatest feasible degree. Given the lack of detail, and the fact that no irreversible decisions are being made, CEQA review of the update of the Bikeways Plan would be premature.

Never-the-less, this notice of exemption will not exempt future actions to design and implement any future project that arises from the Bikeways Plan. Future activities that fall within the CEQA definition of "project" and are not otherwise exempt in their own right will require compliance with CEQA.

Name of Public Agency Approving the Action:

County of San Luis Obispo

Name of Person or Agency Carrying Out the Action:

San Luis Obispo County Department of Public Works

Exempt Status/ Reasons why the action is exempt:

- 1) The activity does not constitute "approval" of a project as the term is used in CEQA.
- 2) The activity is primarily the creation of a government funding mechanism pursuant to Section 15378(b)(4) of the State CEQA Guidelines.
- 3) CEQA review of an update of the Bikeways Plan would be premature, occurring too early in the process to provide meaningful results because of a lack of detail about any particular bikeway mentioned in the Plan.

Contact Person

Mark Hutchinson, Environmental Programs Manager
Department of Public Works

Area Code Telephone

(805) 781-5458

Nov. 10, 2009
Date

Ellen Carroll
Ellen Carroll, Environmental Coordinator
County of San Luis Obispo

BOARD OF SUPERVISORS
COUNTY OF SAN LUIS OBISPO, STATE OF CALIFORNIA

Tuesday, November 23, 2010

PRESENT: Supervisors Bruce S. Gibson, Adam Hill, K.H. 'Katcho' Achadjian, James R. Patterson and Chairperson Frank Mecham

ABSENT: None

In the matter of the 2010 Update of the County Bikeways Plan:

This is the time set for hearing to consider the 2010 update of the County Bikeways Plan (Clerk's File) and a resolution to apply for grant funding from the State for the Bicycle Transportation Account Program; All Districts.

Chairperson Mecham: opens the floor to public comment.

Ms. Jessica Berry - SLOCOG, Mr. Eric Greening, Mr. Josh Olejczak - Bicycle Advisory Committee District 2 representative, Mr. Dan Rivoire - Bicycle Coalition Executive Director, speaks.

Supervisor Patterson: presents a letter of support from County Parks for the record.

Thereafter, on motion of Supervisor Bruce S. Gibson, seconded by Supervisor James R. Patterson, and on the following roll call vote:

AYES: Supervisors: Bruce S. Gibson, James R. Patterson, Adam Hill, K.H. 'Katcho' Achadjian, Chairperson Frank Mecham

NOES: None

ABSENT:None

the Board adopts the 2010 Update of the County Bikeways Plan and RESOLUTION NO. 2010-350, resolution authorizing the Director of Public Works to apply for grant funding of proposed bike lane construction and execute Local Agency - State Agreements Bicycle Transportation Account Projects for the financing of bike lanes.

cc: Public Works
12/17/2010 cmc

STATE OF CALIFORNIA)
) ss.
County of San Luis Obispo)

I, **JULIE L. RODEWALD**, County Clerk and Ex-Officio Clerk of the Board of Supervisors, in and for the County of San Luis Obispo, State of California, do hereby certify the foregoing to be a full, true and correct copy of an order made by the Board of Supervisors, as the same appears spread upon their minute book.

WITNESS my hand and the seal of the said Board of Supervisors, affixed this 17th day of December, 2010.

(SEAL)

JULIE L. RODEWALD
County Clerk and Ex-Officio Clerk of the Board of Supervisors

By *andy curren*
Deputy Clerk

San Luis Obispo Council of Governments



Ronald L. DeCarli - Executive Director

Regional Transportation Planning Agency
Metropolitan Planning Organization
Rideshare Program / Census Data Affiliate
Service Authority for Freeways and Expressways

Arroyo Grande
Atascadero
Grover Beach
Morro Bay
Paso Robles
Pismo Beach
San Luis Obispo
San Luis Obispo County

November 8, 2010

Paavo Ogren
Public Works Director
Department of Public Works
County Government Center, Room 207
San Luis Obispo, CA 93408

RE: San Luis Obispo County Bikeways Plan Update 2010


Dear Mr. Ogren,

Thank you for providing SLOCOG the opportunity to review the San Luis Obispo County Bikeways Plan. As the state-designated Regional Transportation Planning Agency (RTPA) and Metropolitan Planning Organization (MPO) for San Luis Obispo County, SLOCOG is charged with certifying Bicycle Transportation Plans within the region for compliance with California Streets and Highway Code Section 891.2 and with the current Regional Transportation Plan (Vision 2025). In September we reviewed the plan according to the BTA eligibility requirements and offered suggestions. We are pleased to see that the County has made changes to the plan based on our September 10th letter and SLOCOG now fully supports the plan and determines that it complies with state requirements as well the SLOCOG Draft 2010 Regional Transportation Plan.


SLOCOG's Draft 2010 Regional Transportation Plan (to be adopted December 2010) envisions "an efficient, coordinated, integrated, and balanced transportation system to meet the mobility needs of the San Luis Obispo region utilizing all modes of transportation." Overall, the County Bikeways Plan is consistent with SLOCOG's 2005 adopted Regional Transportation Plan (RTP) and draft 2010 RTP. The RTP calls for an integrated network of trails, boardwalks, and Class I and II facilities throughout the region. We are grateful to see that the County Bikeway Plan has been modified to include several regional priority Class I facilities that are identified in both the Non Motorized section of the Regional Transportation Plan and in the County's Parks and Recreation Element.

San Luis Obispo County is to be commended for maintaining a Bikeway Plan and for continuing to develop Class I, II, and III bikeways through both the Public Works and Parks departments. SLOCOG is proud to continue to partner with the County in planning and implementing future bicycle improvements. If you have any questions or would like to discuss the recommendations and requirements, please call me at 781-5754 or Jessica Berry at 781-5764.

Thank you,



Richard Murphy
Planning and Project Delivery Manager



San Luis Obispo Bicycle Club



P.O. Box 1585, San Luis Obispo, CA 93406

To promote safe and legal riding of bicycles and encourage bicycle riding as an accepted mode of transportation

November 2, 2010

Michelle Matson, PE
Department of Public Works
County of San Luis Obispo

Re: San Luis Obispo County Bikeways Plan - 2010 Update

The Board of Directors of the San Luis Obispo Bicycle Club unanimously offer this letter of support for the San Luis Obispo County Bikeways Plan - 2010 Update. Our club mission is to promote the safe and legal riding of bicycles and encourage bicycle riding as an accepted mode of transportation. We view the plan update as a realistic framework to meet the San Luis Obispo County Board of Supervisors' goal of increasing the use of the bicycle as a legitimate mode of transportation.

In conjunction with our support, we encourage the County of San Luis Obispo to:

1. Aggressively seek funding for the Class 1 Bikeways that would connect communities within the county
2. Increase the number of Class 2 Bike Lanes on existing county roadways
3. Provide timely maintenance of existing Class 2 Bike lanes to increase safety for cyclists and motorists alike
4. Support efforts of the San Luis Obispo County Bicycle Coalition and other organizations to offer bicycle safety educational programs throughout the county

The members of the San Luis Obispo Bicycle Club are active partners in the effort to make San Luis Obispo County more and more bike friendly and support this update to the county's Bikeways Plan.

Sincerely,

President,
San Luis Obispo Bicycle Club



SAN LUIS OBISPO COUNTY PARKS

November 22, 2010

Ms. Michelle Matson
1050 Monterey St.
Room 207
San Luis Obispo, CA 93408

Dear Ms. Matson,

As Chair of the San Luis Obispo County Parks Commission I am writing this letter in support of the 2010 Bikeways Plan Update. I have reviewed the plan and appreciate your acceptance of my input at the November 9 Bicycle Advisory Committee meeting.

The partnership between the Public Works Department and the Parks Division as well as the Bicycle Advisory Committee and the Parks Commission continues to be a key component to the future development of Class I paths. The 2008-2009 San Luis Obispo County Grand Jury recommendation of setting priorities that will lead to the completion of one or more safe Class I bikeways is in line with the current County Parks priority project list which includes the Bob Jones Bike Path and the Morro Bay to Cayucos Connector. Recent accomplishments are the completion of the land exchange and securing of trail easements for the Bob Jones Bike Path from San Miguel Street to Avila Park, and the application for a Scenic Byways grant to fund NEPA review and local permits for the Morro Bay to Cayucos Connector.

I agree with the Bikeways Plan update in using the Parks and Recreation Element as the controlling planning document for the listing of all County proposed Class I paths. The prioritized Class I paths that are part of the Bikeways Plan are included in the Parks and Recreation Element.

I eagerly look forward to jointly forging ahead on making this County a more healthy and livable community.

Sincerely,

Bruce Hilton
Chair, San Luis Obispo County Parks Commission

