



Department of Public Works and Transportation
Pavement Management Report



PAVEMENT MANAGEMENT REPORT

Department of Public Works

Department of Public Works Transportation Division

July 1, 2024

Board of Supervisors

District 1: John Peschong
District 2: Bruce Gibson
District 3: Dawn Ortiz-Legg
District 4: Jimmy Paulding
District 5: Debbie Arnold

Prepared by
Department of Public Works

John Diodati, Director
John Waddell, Deputy Director
Joshua Roberts, Transportation Division Manager
Brian Uder, Transportation Programs Manager

Cover Photo:
Old Creek Road Surface Treatment, 2022



Table of Contents

1. Introduction 1

2. Background 2

Road Assets..... 2

Historical Data 3

Past Practices – 2022 and Prior 3

3. Board of Supervisors Policy 4

Current Practices – 2022 and Beyond 4

4. Funding 6

Other Impacts 7

5. Road Maintenance Techniques 8

Routine vs. Preventative Maintenance..... 8

6. Report Card 9

7. 2024 – 2028 Project Forecast 11

Appendix A — Roadway Treatment Plan A-1

Tables and Figures

Tables

Table 3-1: Road Classification PCI Targets 5

Table 5-1: Maintenance Types 8

Figures

Figure 2-1: Repair Costs and Pavement Conditions 2

Figure 2-2: Historical PCI for San Luis Obispo County Roads 3

Figure 3-1: PCI Categorical Conditions 4

Figure 4-1: Road Conditions Based on Various Budgets 7



1. Introduction

The County Board of Supervisors established a mission statement promoting the economic, environmental, and social quality of life in San Luis Obispo County. This vision is incorporated into the preparation of this Pavement Management Report. A well-maintained road system enhances mobility throughout the County and addresses these communitywide results. A well-maintained road system not only supports the multi-modal needs of the community but also supports emergency response, tourism, commerce, agriculture, and recreation. By prioritizing our efforts, we have developed the following plan to maximize the benefits to all road users.

County Budget target performance measures, as adopted by the Board of Supervisors related to pavement management, include a Countywide average pavement condition index (PCI) of 65, and that 2/3 of County roads have a PCI rating of 60. These goals are pursued using the following strategies:

1. Maintain the Good Condition roads to Good Condition.
2. Improve the Poor Condition high- and medium-volume roads.
3. Incrementally improve the Poor Condition low-volume roads.

Since 1997, the Department of Public Works has maintained a formal Pavement Management Program (PMP) for documenting road conditions, forecasting pavement maintenance, and scheduling road maintenance based on funding.

This program prioritizes pavement management to optimize limited funds available. This strategy applies the best available pavement preservation techniques and relies on a combination of road classification and PCI targets to prioritize selecting roads for maintenance.

Policy on Road System Priorities

It is the policy of the Board of Supervisors to prioritize the funds and resources allocated to the Public Works Department in the following way:

First Priority: Maintenance

- Provide routine maintenance.
- Manage pavement resurfacing.
- Perform bridge maintenance and replacement.

Second Priority: Safety Enhancements

- Reduce collisions with signage/stripping.
- Improve sight distance and roadside conditions.
- Realign and widen roads.

Third Priority: System Betterments

- Implement County bike plan.
- Correct deficiencies (drainage “missing links”).
- Improve capacity (circulation studies).
- Implement community street designs.

2. Background

Road Assets

Per the FY 2022-23 Roads Maintenance Report, the road system structures and assets include:

- 1,350 maintained road miles
 - 1,106 miles of paved roads
 - 244 miles on unpaved roads
- 1,537 ADA curb ramps
- 190 bridge structures
- 141 cattle guards
- 23 signalized intersections
- 87 roadside flood control basins
- 5,679 road drainage culverts
- 26,100+ road signs

Of the 1,350 miles of County-maintained roads, 1,104 miles are paved with Asphalt Concrete (AC), and two miles are Portland Cement Concrete (PCC) roads. The rest are gravel and not addressed in this report.

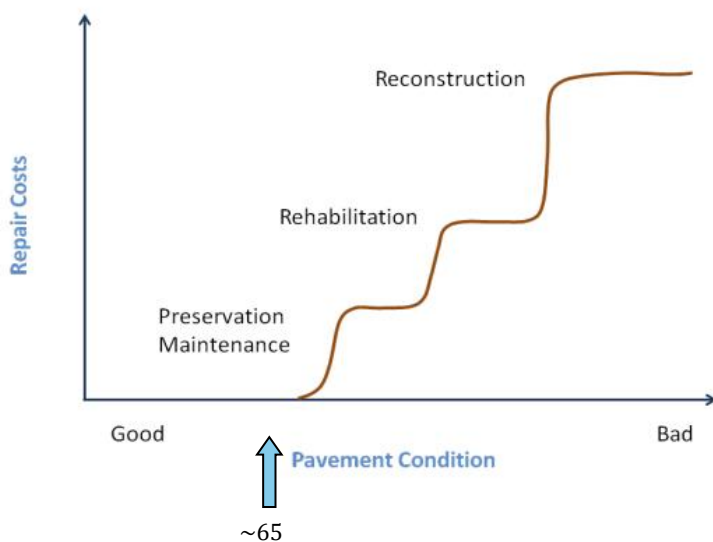


Figure 2-1: Repair Costs vs. Pavement Conditions

Typical Cost Per Mile

- Micro Surfacing roadways cost \$115,000 per mile including prep work by County crews.
- Asphalt overlay contracts have cost between \$500,000 and \$600,000 per mile.

The above chart from the 2013 FHWA Pavement Remaining Service Interval Implementation Guidelines illustrates the relationship between repair costs and pavement condition over time. Good Condition roadways with a PCI of 65 or better keep traffic flowing with little impact on motorists, and as this graphic shows, can be cost-effectively maintained.

Historical Data

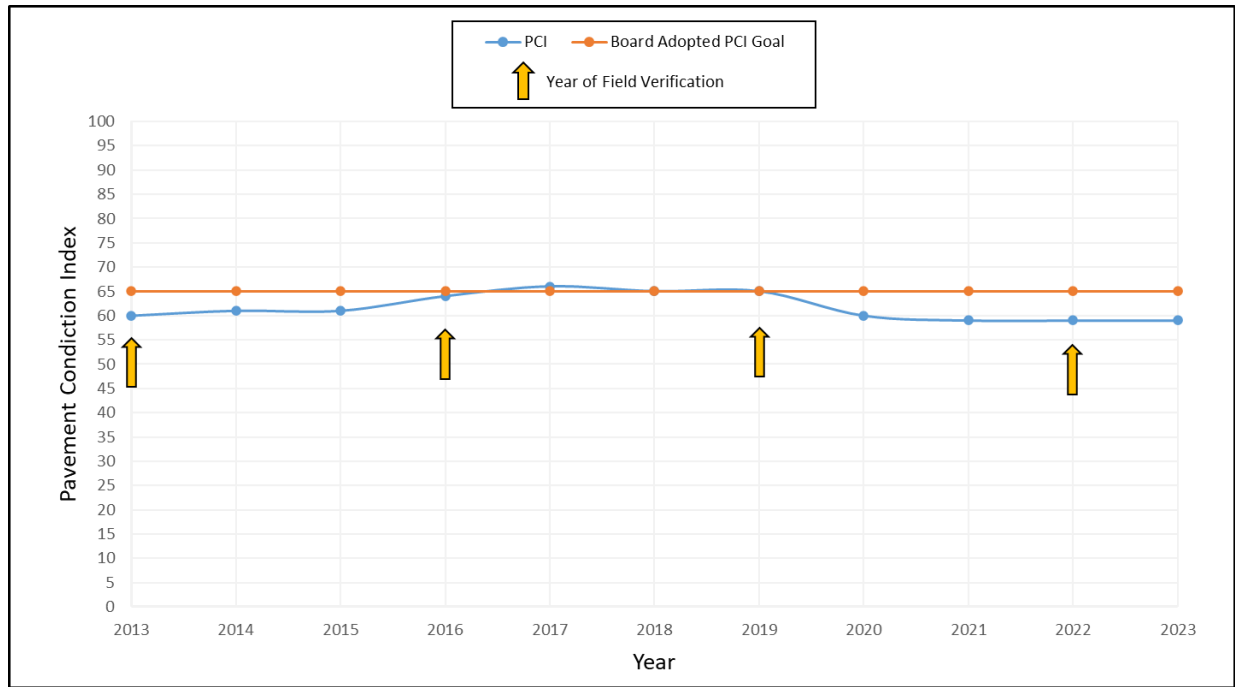


Figure 2-2: Historical PCI for San Luis Obispo County Roads

Pavement Program funding and construction costs have fluctuated over the years, which has affected the program’s efficiency, as shown in Figure 2-2 above. As presented to the Board in 2022, the Urban and Suburban roads were generally in Good Condition, with an average PCI of 63. At the time, 144 miles of low-volume, Poor Condition Rural roads contributed to the lower Countywide PCI average of ~60. Since then, staff have implemented strategies to improve these roads.

Past Practices – 2022 and Prior

The primary Performance Measure is achieving and maintaining a Countywide average PCI of 65. The Countywide average in 2015 was 61, with only about half of all roads in Good Condition. Recognizing funding uncertainty and the need to maintain and improve the deteriorating, more heavily traveled roads, Public Works adopted the following Pavement Program Maintenance Strategies and associated tiers:

1. Maintain the Good Condition roads to Good Condition (Tier 1).
2. Improve the Poor Condition high- and medium-volume roads (Tier 2 and 3).
3. Provide minimal corrective maintenance on the Poor Condition low-volume roads (250 miles of Tier 4).

These strategies prioritized Pavement Program funding toward the heavily traveled Urban and Suburban roads over the Rural and low-volume roads.

3. Board of Supervisors Policy

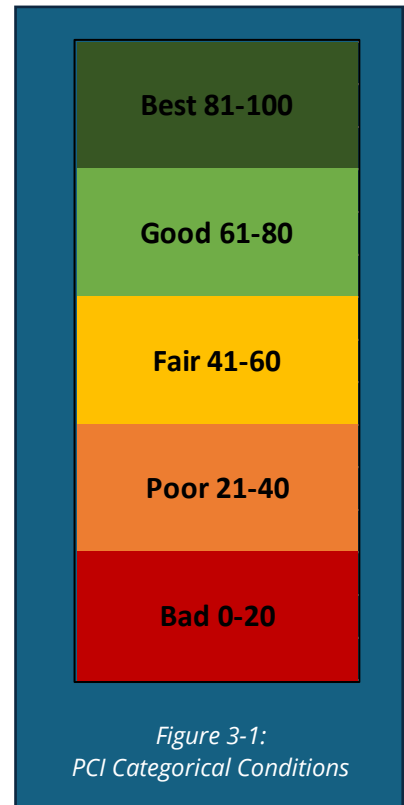
Since 2015, the overall condition of Urban and Suburban roads has improved despite the slight decline of the Countywide average PCI. Most Urban and Suburban roads are in Good or better condition. Additionally, several miles of Poor Condition low-volume roads (Previously Tier 4) have improved to Fair or better condition through heavy corrective maintenance, alternative treatments, and inclusion in resurfacing contracts.

The figure to the right illustrates the thresholds for each pavement condition category used in discussing roads, classifications, and goals. In 2022, the Board supported the strategies detailed in the table below, which now govern the practices within the PMP.

Current Practices – 2022 and Beyond

Considering recent efforts to balance available funding to incrementally improve Poor Condition roads, and limited funding to substantively improve and maintain the Countywide PCI to a target of 65, it is necessary to prioritize maintaining roads in a State of Good Repair and incrementally improving the pavement condition of all roads. Replacing the Tier 1-4 system with more easily understandable road classifications and minimum PCI targets, as detailed below, will further this strategy.

The Performance Measures of achieving and maintaining a Countywide average PCI of 65 and having 2/3 of all roads with a PCI of 60 or higher will be retained. However, the strategies and priorities to achieve those performance goals have been updated.



Strategies and Priorities:

1. Maintain the Good Condition roads to Good Condition.
2. Improve the Poor Condition high- and medium-volume roads.
3. Incrementally improve the Poor Condition low-volume roads.

The most substantive change in strategy away from past practice is a new focus on Poor Condition low-volume roads. The past practice of focusing on heavily traveled roads and urban areas was very successful. Most of the urbanized areas exceed the County's targets with few Poor Condition roads. Those few remaining communities not meeting the target are programmed for work over the next 3+ years.



PAVEMENT MANAGEMENT REPORT
Department of Public Works

Conversely, low-volume roads outside the urban areas have continued to decline, as they were previously limited to receiving only the most basic maintenance work. Based on support from the Board, the current practice focuses on improving the Poor Condition low-volume roads. The goal is to have 0 miles of road with a PCI of less than 35.

Table 3-1: Road Classification Pavement Condition Index (PCI) Targets

Category	Description	Miles	PCI Target
Urban	Any road inside URLs/VRLs	354	Good or better (min. 55 PCI) and an average of 70
Suburban*	Arterials and Collectors outside URLs/VRLs	404	Good or better (min. 55 PCI)
Rural*	Local roads outside URLs/VRLs	348	Fair or better (min. 35)

**Ending 2021, the Suburban and Rural categories together included 144 miles of Poor Condition (PCI<40) low-volume roads.*



4. Funding

In 2015, the County's estimated State of Good Repair annual maintenance needs were \$29 million, including about \$12 million for the Pavement and Bridge Programs. Revenues at that time were about \$22 million per year, leaving a \$7 million shortfall, with the bulk of that shortfall impacting Pavement Management needs. These amounts did not include funds for Safety and Operational Betterment projects, for which the County relies on outside programs such as grants from State and Federal programs and Road Impact Fees.

The County began to receive SB1 ("new gas tax") funds from the State in 2018. Receipt of these funds requires that agencies maintain a Pavement Management Plan and direct those funds accordingly. While SB1 provided much-needed pavement management funds, it also reduced the program's dependency on one-time County General Fund contributions. Although project costs continued to rise, by 2022, the funding gap had reduced to an average of \$5M per year, still impacting both the Pavement and Bridge programs.

By 2022, estimated roads maintenance needs under the existing Board-adopted policies required more than \$32 million per year, including \$15 million for the Pavement and Bridge Programs. This represents a total increase of \$3 million (about 2% per year) since 2015. These cost increases are primarily due to construction and material cost escalation, increasing design and mandate requirements, and reductions in eligible reimbursements from FHWA/Caltrans supporting the Bridge Program. The new federal surface transportation bill, the Infrastructure Investment and Jobs Act (IIJA), has largely reversed recent Bridge Program reimbursement reductions, but not enough to offset project cost increases.

Other Impacts

During the winter storms in 2023, County roads were severely damaged. Public Works has identified and initiated roadway repairs at 879 damage sites Countywide. These repairs will continue through at least 2027 at an estimated cost of \$55M. Although largely reimbursable by FEMA and FHWA, the Roads Maintenance budget will be impacted. Moreover, severe weather, even if not immediately damaging to the road surface, impacts the overall roadway condition and accelerates deterioration. The full extent of these impacts on the surface condition (Countywide PCI) will be better known once the triennial pavement assessment is completed in the fall of 2025.

The State's original estimates were that SB1 would generate more than \$10M in revenue per year for the County. Actual revenues have been in the \$9M range, and there is no expectation of substantive increases in the near future.



PAVEMENT MANAGEMENT REPORT

Department of Public Works

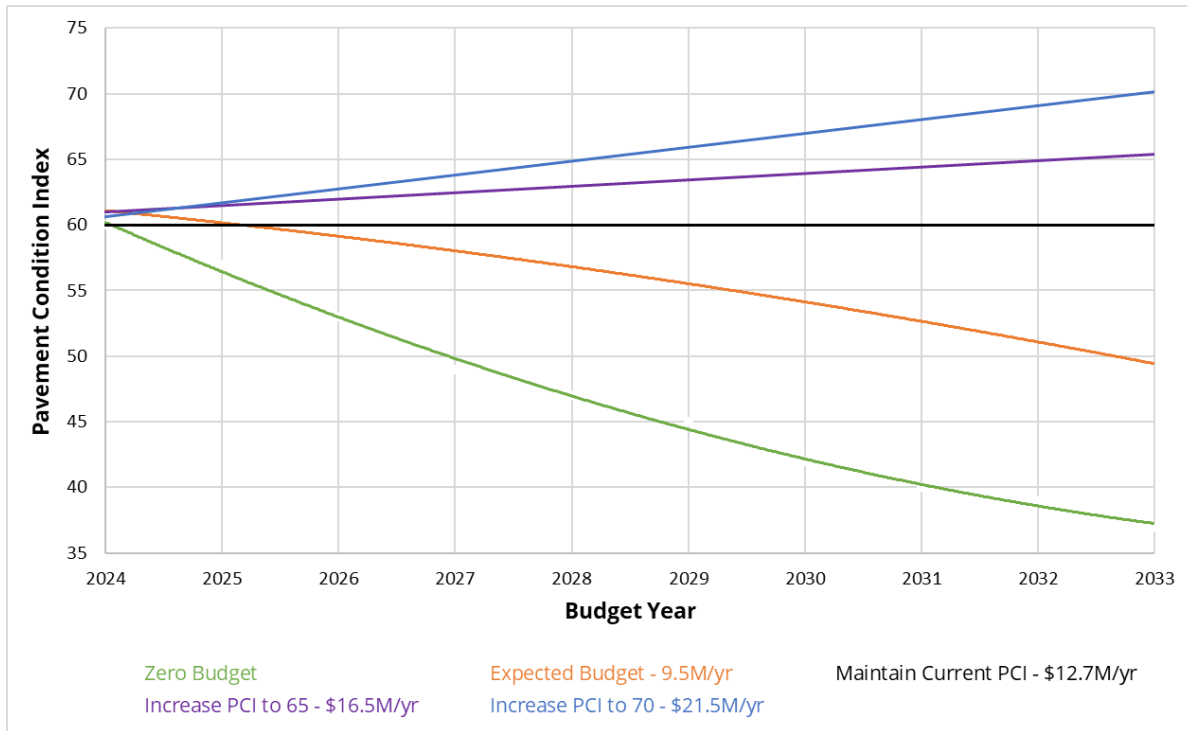


Figure 4-1: Road Conditions Based on Various Budgets

Prior to 2022, maintaining County roads to their current condition (no improvement) required approximately \$10M per year – factoring in recent increases in the cost of materials – the same level of service requires almost \$13M. Available Pavement Program funding has averaged ~\$9M per year for the last five years, still short of the \$13M needed to maintain the status quo (not improve the PCI). Public Works does not foresee appreciable changes in available funding in the near future. The proposed 3+ year plan is conservatively based on this historic funding.

Should revenues from SB1 come higher than expected, or if project savings from completed Pavement Management projects are realized, these funds will be reinvested into the program to fill the approximate \$4M per year funding gap. Additional and recurrent program funding is necessary to reverse the current projected decline in the Countywide average PCI. Based on current funding levels and project costs, staff projects a Countywide PCI in the mid-50s in the next five years.



5. Routine Maintenance Techniques

Routine vs. Preventative Maintenance

Routine Maintenance consists of day-to-day activities scheduled by maintenance staff to maintain and preserve the condition of the roadway system, while Preventative Maintenance consists of minor and major rehabilitation projects. Minor projects are non-structural enhancements made to the existing pavement sections to eliminate age-related surface cracking, extending the life of the existing pavement. Major rehabilitation consists of structural enhancements that both extend the service life of an existing pavement and improve its load-carrying capability.

Historically, the County has used two main rehabilitation techniques to preventatively maintain the road system: micro surfacing and asphalt overlays. Supportive work for these rehabilitation projects includes dig outs, tree trimming, shoulder clearing, crack sealing, and other essential roadway preparations. To reduce costs and incrementally improve Poor Condition low-volume roads, the County has increased the amount of major patching work and begun to place double-layer micro surfacing in certain conditions.

Table 5-1: Maintenance Types

Routine Maintenance	Preventative Maintenance
Pothole Patching	Chip Seal
Major Patching	Micro Surfacing
Culvert Cleaning	Slurry Seal
Crack Sealing	Overlays
Shoulder Backing	Reconstruction
Striping and Signage	Double Micro

Both routine and preventative maintenance programs are pavement preservation-centric, intended to preserve County roadways to a state of good repair—being passable to highway-legal vehicles. Roadway betterments such as widening or realigning are beyond the limited funding capacity of these programs. Some maintenance projects are subject to mandated improvements, most notably guard railing and accessible ramp modernization.



6. Report Card

As adopted by the Board with the Annual Budget, the Performance Measures related to Pavement Management include 1) a target Countywide PCI of 65 and 2) a minimum PCI of 60 for at least 2/3 of road miles.

Between 2021 and 2024, following the Board’s adoption of the updated Road Policies¹, the Countywide average PCI increased slightly from 59 to 60, with the percentage of roads with a PCI over 60 rising from 58 to 64. These increases are attributed to a renewed focus on improving Poor Condition roads, the adoption of new roadways into the network (such as Trilogy in Nipomo), and the one-time funding increase to pavement management approved by the Board with the FY 22/23 Budget adoption.

Budget Performance Measures

	MILES	AVG PCI	%Miles ≥ 60	AVG PCI	%Miles ≥ 60
		2021		2024	
Overall	1106*	59	58%	60	64%

*County road miles in 2021 = 1104

The Pavement Program update presented in 2022 included the Board supporting targeted strategies for County roads by Classification as described in this report’s ‘Current Practices’ section. This strategy aims to establish a minimum pavement standard for all roads.

In addition to setting targets for Urban, Suburban, and Rural roadways, the supported strategies include incrementally improving all Poor Condition roadways. In 2024, the Suburban and Rural road classifications included 138 miles of low-volume Poor Condition roadways. Focus on incrementally improving these Poor Condition roadways was initiated in FY 23/24.

The impact of these roads on the Countywide PCI is significant, as outside of them, the Countywide average PCI is 64 as of 2024.

Road Classifications

Category & Target	MILES	AVG PCI	%Miles ≥ Target	AVG PCI	%Miles ≥ Target
		2021		2024	
Urban – Good Condition & Avg 70	354	67	78%	69	82%
Suburban – Good Condition	404	57	59%	60	69%
Rural – Fair Condition	348	50	63%	51	70%

¹ Board of Supervisors Resolution No. [2021-026](#); Resolution Approving the Policies to Govern the Operation and Maintenance of the County Highway System



PAVEMENT MANAGEMENT REPORT

Department of Public Works

Poor Condition Roads

	MILES	AVG PCI	Miles	AVG PCI
	2021		2024	
Low-Volume Poor Condition	144	18	138	23
Remaining Roads	960	63	968	64

Regarding Urban roadways specifically broken down by Urban/Village areas, most enjoy an individual average PCI at or above the County average and the Urban road target. Areas missing the target, such as Shandon, Edna, Oceano, and San Miguel, have pavement projects targeted in the work plan forecast.

Urban Reserve Lines (URL)

URL	MILES	%Miles ≥ 55	AVG PCI	%Miles ≥ 55	AVG PCI
		2021		2024	
Avila Beach	9.70	92%	72	93%	77
Cambria	50.94	85%	59	84%	75
Cayucos	16.54	77%	52	85%	80
Creston	0.14	No Data Available		100%	77
Los Osos	52.72	98%	74	96%	75
Nipomo	70.35	85%	61	91%	76
Oceano	17.58	73%	62	49%	63
San Miguel	14.06	88%	65	64%	60
Santa Margarita	4.60	99%	72	99%	75
Shandon	5.35	74%	52	46%	48
Templeton	39.14	87%	62	76%	68

*The following URLs are planned for work in the next 3+ years: Shandon, Oceano, San Miguel, and Templeton.

Village Reserve Lines (VRL)

VRL	MILES	%Miles ≥ 55	AVG PCI	%Miles ≥ 55	AVG PCI
		2021		2024	
Black Lake	8.39	100%	84	100%	83
California Valley	8.09	35%	21	0%	29
Callender-Garrett	6.82	81%	67	79%	69
Garden Farms	2.84	97%	67	52%	65
Heritage Ranch	4.53	100%	78	100%	75
Los Berros	1.43	73%	46	58%	67
Los Ranchos/Edna	6.57	68%	58	71%	63
Palo Mesa	5.90	95%	67	99%	81
Pozo	0.18	No Data Available		64%	44
San Simeon	0.93	100%	80	100%	76
Whitley Gardens	3.79	38%	42	43%	54
Woodlands	11.13	100%	83	100%	87

*The following VRLs are planned for work in the next 3+ years: Callender-Garrett, Garden Farms, Los Berros, Los Ranchos/Edna, Pozo, and Whitley Gardens.



7. 2024 – 2028 Project Forecast

For reference, see Appendix A: Roadway Treatment Plan 2024-2028, which includes the forecast of roadways to be resurfaced listed by year. These roadways are primarily selected based on meeting the strategies discussed in this plan and toward the overall goal of improving roadway conditions Countywide.

The PMP strategy and routine maintenance are intended as a long-term approach to perpetuating and improving the pavement on County roads. The near-term plan to implement these strategies includes work in the following communities:

- Avila Beach
- Callender-Garrett
- Cambria
- Cayucos
- Garden Farms
- Los Berros
- Los Osos
- Los Ranchos/Crestmont
- Nipomo
- Oceano
- Palo Mesa
- San Miguel
- San Simeon
- Santa Margarita
- Shandon
- Templeton
- Whitley Gardens

The above communities will receive a combination of the following work:

- Surface treat ~45 miles of road each year
- Overlay ~8 miles of road each year
- Mandated facility upgrades directly related to the roadway, such as ADA curb ramps and traffic control devices
- Major patching for various high-maintenance rural roads to reduce time spent by road crews on corrective maintenance requests
- Routine inspections of the roads and measuring the PCI on a three-year cycle

The PMP will be delivered using both County crews and private contractors. County road crews will perform road preparation work, including asphalt patching, crack sealing, tree trimming, shoulder work, and culvert replacement on at least 45 miles of roads per year in advance of the micro seal performed by a contractor. In addition to this work, Public Works will monitor the maintenance efforts of County road crews using our Enterprise Resource Planning Software. Road segments with excessive maintenance costs will be identified for major patching. County road crews will perform road preparation work, including tree trimming, shoulder work, and culvert replacement on approximately 8 miles of road each year in advance of the overlay performed by a contractor.



APPENDIX A:

Roadway Treatment Plan 2024-2028

Summer 2024 Overlay

Target Construction	Road Number	Section ID	Name	From	To	Lanes	Length (ft.)	Section Width (ft.)	Section Area	PCI	New Class	URL/VRL Zone
Summer 2024	3149	3110	Covey Lane - 3149	West End	Bayview Heights Drive	2	771	28	21588	36	U	Los Osos
Summer 2024	3150	3110	Scenic Way - 3150	South End	North End	2	779	28	21812	28	U	Los Osos
Summer 2024	3154	3110	Cottontail Lane - 3154	Bayview Heights Drive	End	2	429	34	14586	22	U	Los Osos
Summer 2024	3171	3110	Ocean View Place - 3171	Bayview Heights Drive	End	2	449	27	12123	58	U	Los Osos
Summer 2024	5201	1110	Ramada Drive - 5201	Main Street	Marquite Avenue	2	3881	29	112549	38	U	Templeton
Summer 2024	5287	1110	Ross Drive - 5287	Whitley Gardens Drive	Almond Drive	2	2960	20	59200	28	U	Whitley Gardens
Summer 2024	5288	1110	Grace Drive - 5288	North End	Ross Drive	2	2273	20	45460	7	U	Whitley Gardens
Summer 2024	5288	1120	Grace Drive - 5288	Ross Drive	South End	2	655	18	11790	63	U	Whitley Gardens
Summer 2024	5289	1120	Whitley Gardens Drive - 5289	Ross Dr.	North End	2	3228	17	54876	15	U	Whitley Gardens
Summer 2024	5332	1105	Bennett Way, North - 5332	South End	Las Tables Rd.	2	1461	34	49674	31	U	Templeton
Summer 2024	5500	1110	Almond Drive - 5500	Hwy 46	North End - Culvert #0.843	2	4392	21	92232	47	U	Whitley Gardens
							Total Length in Feet:	21278				
							Total Length in Miles:	4.03				

Summer 2024 Overlay

Target Construction	Road Number	Section ID	Name	From	To	Lanes	Length (ft.)	Section Width (ft.)	Section Area	PCI	New Class	URL/VRL Zone
Summer 2024	5251	1110	Buena Vista Drive - 5251	Circle B Rd	.40 miles north Circle B	2	2448	21	51408	23	U	Paso Robles
Summer 2024	5251	1115	Buena Vista Drive - 5251	.40 miles north Circle B	.75 miles north Circle B	2	1832	21	38472	22	S	
Summer 2024	5251	1120	Buena Vista Drive - 5251	.75 Miles north Circle B	1.75 miles north Circle B	2	5280	19	100320	23	S	
Summer 2024	5251	1130	Buena Vista Drive - 5251	1.75 miles north Circle B	2.4 miles north Circle B	2	3497	20	69940	22	S	
Summer 2024	5311	1110	Circle B Road - 5311	Buena Vista Drive	East End of Co. Maint. Rd.	2	2539	26	66014	42	U	Paso Robles
							Total Length in Feet:	15596				
							Total Length in Miles:	2.95				

Fall 2024 Surface Treatment

Target Construction	Road Number	Section ID	Name	From	To	Lanes	Length (ft.)	Section Width (ft.)	Section Area	PCI	New Class	URL/VRL Zone
Fall 2024	4066	1110	Toby Way	Shandon San Juan Rd.	East Centre St.	2	1563	18	28134	19	U	Shandon
Fall 2024	4321	1110	New Wine Place	Bethel Road	East End	2	991	30	29730	35	U	Templeton
Fall 2024	4322	1110	Donelson Place	Bethel Road	End	2	1683	31	52173	43	U	Templeton
Fall 2024	4338	1110	Pamela Court	West End	East End	2	815	33	26895	54	U	Templeton
Fall 2024	4339	1110	Laura Court	West End	East End	2	901	33	29733	53	U	Templeton
Fall 2024	4340	1110	Margetts Avenue	Godell Street	Templeton Hills Road	2	803	33	26499	65	U	Templeton
Fall 2024	4347	1110	Godell Street	End	Bethel Road	2	572	33	18876	32	U	Templeton
Fall 2024	4354	1110	Heather Court	End	Las Tablas Road	2	384	31	11904	60	U	Templeton
Fall 2024	4357	1110	Posada Lane	South End	Las Tablas Road	2	750	37	27750	35	U	Templeton
Fall 2024	4361	1110	Conover Lane	Foxtail Lane	Petersen Ranch Rd.	2	1811	18	32598	28	U	Templeton
Fall 2024	4365	1110	Winegrape Court	Foxtail Lane	End	2	320	19	6080	30	U	Templeton
Fall 2024	4366	1110	Turkey Ranch Place	Bennett Way	End	2	477	18	8586	100	U	Templeton
Fall 2024	5176	1110	Salinas Avenue	End	Eddy Street	2	1462	22	32164	29	U	Templeton
Fall 2024	5182	1110	Lincoln Avenue	End	Old County Rd.	2	1397	21	29337	31	U	Templeton
Fall 2024	5200	1110	Theatre Drive	South End	Main St.	2	969	28	27132	100	U	Templeton
Fall 2024	5223	1110	First Street-Shandon	San Juan St.	Camatti St.	2	1410	33	46530	45	U	Shandon
Fall 2024	5224	1110	Starkey Road	Highway 41	Truesdale Road	2	5342	22	117524	24	R	
Fall 2024	5226	1110	Shandon Cemetery Road	Center Street	End	2	2062	27	55674	25	R	
Fall 2024	5278	1110	Second Street	San Juan Street	End	2	2017	25	50425	39	U	Shandon

Fall 2024	5280	1110	Third St. - Shandon	Cholame Street	North End	2	1159	25	28975	41	U	Shandon
Fall 2024	5282	1110	Camatti Street	First Street	Third Street	2	726	26	18876	35	U	Shandon
Fall 2024	5283	1110	Cholame Street	First Street	Third Street	2	740	27	19980	52	U	Shandon
Fall 2024	5284	1110	San Juan Street	First Street	Second Street	2	343	27	9261	70	U	Shandon
Fall 2024	5321	1110	Mesa Grande Drive	West End	Mesa Grande Dr.	2	3499	20	69980	50	U	Shandon
Fall 2024	5322	1110	El Portal Drive	West Centre St.	Escondido Way	2	528	20	10560	64	U	Shandon
Fall 2024	5323	1110	Escondido Way	Mesa Grande Drive (East)	Mesa Grande Dr. (West)	2	1420	19	26980	56	U	Shandon
Fall 2024	5324	1110	Calle Propano	Ramada Drive	End	2	547	38	20786	19	U	Templeton
Fall 2024	5348	1110	Foxtail Lane	End	Petersen Ranch Rd.	2	1473	23	33879	38	U	Templeton
Fall 2024	5389	1110	Ventana Del Robles	Lincoln Avenue	End	2	422	33	13926	61	U	Templeton
Fall 2024	5396	1110	Calle Arroyo	East Centre St.	N end	2	897	33	29601	68	U	Shandon
Fall 2024	5397	1110	Calle Carmelita	East Centre St.	Calle Arroyo	2	765	33	25245	65	U	Shandon
Fall 2024	5509	1110	Crum Road	West End	Old County Rd.	2	543	19	10317	32	U	Templeton
Fall 2024	5550	1110	West Centre Street	C.O.P E/O Hwy 41	3015' E/O Hwy 41 @ Shandon URL	2	3015	25	75375	54	R	
Fall 2024	5550	1115	West Centre Street	3015' E/O Hwy 41 @ Shandon	El Portal Dr.	2	1657	25	41425	54	U	Shandon
Fall 2024	5550	1120	West Centre Street	El Portal Dr.	First St.	2	2005	23	46115	57	U	Shandon
Fall 2024	5551	1110	East Centre St.	First Street	Toby Way	2	2514	25	62850	55	U	Shandon
Fall 2024	5551	1120	East Centre St.	Toby Way	End of Co. Maint. Rd.	2	4630	24.5	113435	59	U	Shandon
							Total Length in Feet:		52612			
							Total Length in Miles:		9.96			

Fall 2024 Surface Treatment

Target Construction	Road Number	Section ID	Name	From	To	Lanes	Length (ft.)	Section Width (ft.)	Section Area	PCI	New Class	URL/VRL Zone
Fall 2024	2001	4140	Price Canyon Road - 2001	Ormonde Rd.	1 mile n/o Ormonde Rd.	2	5280	26	137280	87	S	
Fall 2024	2001	4150	Price Canyon Road - 2001	1 mile n/o Ormonde Rd.	Highway 227	2	3795	28	106260	82	S	
Fall 2024	2039	3110	Orcutt Road - 2039	Lopez Dr.	1 Mile N/O Lopez Dr.	2	5280	28	147840	50	S	
Fall 2024	2039	3120	Orcutt Road - 2039	1 Mile N/O Lopez Dr.	Varian Circle	2	1207	23	27761	73	S	
Fall 2024	2039	3130	Orcutt Road - 2039	Varian Circle	Tiffany Ranch Rd.	2	5600	28	156800	48	S	
Fall 2024	2039	3140	Orcutt Road - 2039	Tiffany Ranch Rd.	Edna Ranch Circle	2	5260	33	173580	63	S	
Fall 2024	2039	3150	Orcutt Road - 2039	Edna Ranch Circle	Morretti Canyon Rd.	2	5736	28	160608	58	S	
Fall 2024	2039	3160	Orcutt Road - 2039	Morretti Canyon Rd.	Biddle Ranch Rd.	2	4380	26	113880	67	S	
Fall 2024	2039	3170	Orcutt Road - 2039	Biddle Ranch Rd.	Righetti Rd.	2	2743	23	63089	66	S	
Fall 2024	2039	3180	Orcutt Road - 2039	Righetti Rd.	1 mile N/O Righetti Rd.	2	5280	31	163680	71	S	
Fall 2024	2039	3190	Orcutt Road - 2039	1 mile N/O Righetti Rd.	End Co. Maint. Rd./SLO CL.	2	4263	32	136416	71	S	
Fall 2024	2042	3110	Biddle Ranch Road - 2042	West end at RR Tracks	Orcutt Road	2	6488	20	129760	68	R	
Fall 2024	2066	3110	Ontario Road - 2066	Avila Beach Drive	San Luis Bay Dr.	2	5637	30	169110	70	R	
Fall 2024	2066	3120	Ontario Road - 2066	San Luis Bay Dr.	1 mile N/O San Luis Bay Dr.	2	5280	30	158400	62	R	
Fall 2024	2066	3130	Ontario Road - 2066	1 mile N/O San Luis Bay Dr.	S.Higuera Street	2	5263	30	157890	64	R	
Fall 2024	3084	3110	O'Connor Way - 3084	Foothill Blvd. Rock Ret. Wall	Big Culverts	2	3576	32.6	116577.6	34	S	
Fall 2024	3084	3120	O'Connor Way - 3084	Big Culverts	MP 1.677	2	5280	32.6	172128	54	S	
Fall 2024	3084	3130	O'Connor Way - 3084	MP 1.677	MP 2.677	2	5280	33	174240	61	S	
Fall 2024	3084	3140	O'Connor Way - 3084	MP 2.677	End	2	2666	33	87978	84	S	
							Total Length in Feet:		88294			
							Total Length in Miles:		16.72			

Fall 2024 Surface Treatment

Target Construction	Road Number	Section ID	Name	From	To	Lanes	Length (ft.)	Section Width (ft.)	Section Area	PCI	New Class	URL/VRL Zone
Fall 2024	5229	1110	Estrella Road - 5229	River Road	1 mile E/O River Rd.	2	5280	20	105600	61	S	
Fall 2024	5229	1120	Estrella Road - 5229	1 mile E/O River Road	2 miles E/O River Rd.	2	5280	19	100320	33	S	
Fall 2024	5229	1130	Estrella Road - 5229	2 miles e/o River Road	3 miles e/o River Road	3	5280	21	110880	50	S	
Fall 2024	5229	1140	Estrella Road - 5229	3 miles e/o River Road	Airport Road	2	1668	20	33360	57	S	
Fall 2024	6008	1110	San Marcos Road - 6008	Nacimiento Lake Dr.	1 Mile E/O Nacimiento Lk Dr	2	5280	22	116160	37	S	
Fall 2024	6008	1120	San Marcos Road - 6008	1 Mile E/O Nacimiento Lk Dr	Mahoney Road	2	3189	22	70158	48	S	
Fall 2024	6008	1130	San Marcos Road - 6008	Mahoney Road	Hop Ranch Rd.	2	2864	22	63008	56	S	
Fall 2024	6008	1140	San Marcos Road - 6008	Hop Ranch Rd.	1 Mile E/O Hop Ranch	2	5280	22	116160	41	S	
Fall 2024	6008	1150	San Marcos Road - 6008	1 mile E/O Hop Ranch10	Barnes Rd.	2	5218	22	114796	34	S	
Fall 2024	6008	1160	San Marcos Road - 6008	Barnes Rd.	Hwy 101	2	4459	22	98098	25	S	
Fall 2024	6043	1110	Cross Canyon Road - 6043	River Rd.	1 mile E/O River Rd.	2	5280	22	116160	52	S	
Fall 2024	6043	1120	Cross Canyon Road - 6043	1 mile E/O River Rd.	2 miles E/O River Rd.	2	5280	22	116160	55	S	
Fall 2024	6043	1130	Cross Canyon Road - 6043	2 miles E/O River Rd.	Lowes Canyon Road	2	2104	22	46288	49	S	
Fall 2024	6043	1140	Cross Canyon Road - 6043	Lowes Cyn. Rd.	1 mile E/O Lowes Cyn Rd.	2	5280	22	116160	39	S	
Fall 2024	6043	1150	Cross Canyon Road - 6043	1 mile E/O Lowes Cyn Rd.	Pleasant Rd.	2	4221	24	101304	54	S	
Fall 2024	6043	1160	Cross Canyon Road - 6043	Pleasant Rd.	Ranchita Cyn. Rd.	2	2595	25	64875	85	S	
							Total Length in Feet:	68558				
							Total Length in Miles:	12.98				

Fall 2024 Surface Treatment

Target Construction	Road Number	Section ID	Name	From	To	Lanes	Length (ft.)	Section Width (ft.)	Section Area	PCI	New Class	URL/VRL Zone
Fall 2024	2009	4110	Erhart Road - 2009	Old Oak Park Rd.	North End	2	3533	24	84792	39	R	
Fall 2024	2010	4110	Ormonde Rd. - 2010	Price Canyon Road	1 mile E/O Price Cyn. Rd.	2	5280	21	110880	52	S	
Fall 2024	2010	4120	Ormonde Rd. - 2010	1 mile E/O Price Cyn. Rd.	Old Oak Park Rd.	2	5698	20	113960	62	S	
Fall 2024	2010	4130	Ormonde Rd. - 2010	Old Oak Park Rd.	Noyes Rd.	2	4452	19	84588	31	S	
Fall 2024	2071	3110	Shell Beach Road - 2071	South End	Avila Beach Dr.	2	797	32	25504	63	R	
Fall 2024	2072	3110	Cave Landing Road - 2072	Avila Beach Dr.	End (Gated)	2	2978	22	65516	37	U	Avila Beach
Fall 2024	2085	3110	See Canyon Road - 2085	South End	San Luis Bay Dr. (Avila Beach URL Boundary)	2	528	22	11616	24	U	Avila Beach
Fall 2024	2096	3110	Hansen Lane - 2096	Orcutt Rd.	East End of pavement	2	1964	20	39280	47	R	
Fall 2024	2112	3110	Tiburon Way - 2112	East End	Orcutt Road	2	1875	26	48750	53	U	San Luis Obispo
Fall 2024	2113	3110	Sequoia Drive - 2113	s/wEnd	Tiburon Way	2	1356	26	35256	75	U	San Luis Obispo
Fall 2024	2114	3110	Calle Crotalo - 2114	Orcutt Rd.	Sequoia Drive	2	1115	26	28990	71	U	San Luis Obispo
							Total Length in Feet:	29576				
							Total Length in Miles:	5.60				
							Total MICRO Length in 2024:	45.27				

Summer 2025 Overlay

Target Construction	Road Number	Section ID	Name	From	To	Lanes	Length (ft.)	Section Width (ft.)	Section Area	PCI	New Class	URL/VRL Zone
Summer 2025	1002	4160	Division Street - 1002	Riverside Road (Nipomo URL Boundary)	South Las Flores Dr.	2	2635	27.4	72199	50	U	Nipomo
Summer 2025	1020	4110	La Mirada Drive - 1020	La Joya Dr.	Las Flores St.	2	1248	33	41184	16	U	Nipomo
Summer 2025	1021	4110	La Loma Drive - 1021	La Joya Dr.	Jupiter Dr.	2	4093	31	126883	34	U	Nipomo
Summer 2025	1022	4110	El Cerrito Drive - 1022	End	La Loma Dr.	2	1369	29	39701	20	U	Nipomo
Summer 2025	1023	4110	La Joya Drive - 1023	La Loma Dr.	End	2	1344	31	41664	30	U	Nipomo
Summer 2025	1036	4140	Oakglen Avenue - 1036	413ft northwest of Pioneer Ave	North End	2	2962	19	56278	43	U	Nipomo
Summer 2025	1044	4110	Eve Street - 1044	Burton St.	End	2	265	20	5300	2	U	Nipomo
Summer 2025	1046	4110	Sea Street - 1046	Mallagh Street	Thompson Ave.	2	919	19	17461	30	U	Nipomo
Summer 2025	1049	4110	Branch Street - 1049	Mallagh St.	Thompson Ave.	2	924	28	25872	9	U	Nipomo
Summer 2025	1049	4120	Branch Street - 1049	Thompson Ave.	Beechnut Ave.	2	1125	23	25875	45	U	Nipomo
Summer 2025	1057	4120	Burton Street - 1057	Bee Street	Branch Street	2	886	32	28352	56	U	Nipomo
Summer 2025	1144	4110	Milton Street - 1144	Lincoln Ave.	Los Berros Rd.	2	390	20	7800	19	R	
Summer 2025	1148	4110	Avis Street - 1148	Los Berros Rd.	Lincoln Ave.	2	374	19	7106	26	U	Los Berros
Summer 2025	1149	4110	Lincoln Avenue - 1149	Avis St.	Norwood St. (Los Berros VRL Boundary)	2	2790	19	53010	18	U	Los Berros
Summer 2025	1149	4120	Lincoln Avenue - 1149	Norwood St. (Los Berros VRL Boundary)	Milton St.	2	1362	19	25878	20	R	
Summer 2025	1200	4110	Hazel Lane - 1200	Tefft St.	Division St.	2	3052	35	106820	33	U	Nipomo
Summer 2025	1253	4120	Camino Caballo - 1253	Everygreen Wy	Red Gum Ln	2	2638	26	68588	30	U	Nipomo
Summer 2025	2001	4110	Price Canyon Road - 2001	PB City Limits	1 mile N/O PB City Limits	2	5280	41	216480	61	S	
Summer 2025	2001	4120	Price Canyon Road - 2001	1 mile N/O PB City Limits	2 miles N/O PB City Limits	2	5280	41	216480	61	S	
Summer 2025	2001	4130	Price Canyon Road - 2001	2 miles N/O PB City Limits	Ormande Rd	2	3004	40	120160	53	S	
Total Length in Feet:							41940					
Total Length in Miles:							7.94					

Fall 2025 Surface Treatment

Target Construction	Road Number	Section ID	Name	From	To	Lanes	Length (ft.)	Section Width (ft.)	Section Area	PCI	New Class	URL/VRL Zone
Fall 2025	2026	4110	Cecchetti Road - 2026	Branch Mill Rd.	Lopez Dr.	2	2545	19	48355	58	R	
Fall 2025	2027	4110	School Road - 2027	Branch Mill Rd.	Huasna Rd.	2	2862	22	62964	54	R	
Fall 2025	2028	4110	El Rancho Lane - 2028	School Road	North End	2	1308	26	34008	46	R	
Fall 2025	2029	4110	Alisos Rd. - 2029	Huasna Rd.	Begin Gravel	1	3437	18	61866	79	R	
Total Length in Feet:							10152					
Total Length in Miles:							1.92					

Fall 2025 Surface Treatment

Target Construction	Road Number	Section ID	Name	From	To	Lanes	Length (ft.)	Section Width (ft.)	Section Area	PCI	New Class	URL/VRL Zone
Fall 2025	1002	4170	Division Street - 1002	South Las Flores Dr.	Orchard Ave.	2	4469	33	147477	59	U	Nipomo
Fall 2025	1008	4110	Mars Court - 1008	West End	East End	2	751	30	22530	80	U	Nipomo
Fall 2025	1013	4110	Tyrus Court - 1013	End	Division St.	2	1067	37	39479	50	U	Nipomo
Fall 2025	1027	4120	Southland Street - 1027	S/W End	Oakglen Ave.	2	354	19	6726	36	U	Nipomo
Fall 2025	1030	4110	Grande Avenue - 1030	South Tejas Pl	Orchard Ave.	2	973	29	28217	75	U	Nipomo
Fall 2025	1033	4110	Juniper Street - 1033	Frontage Rd.	Pomeroy Rd.	2	4114	27	111078	79	U	Nipomo
Fall 2025	1035	4120	Frontage Road - 1035	Division St.	Tefft St.	2	3226	26	83876	70	U	Nipomo
Fall 2025	1036	4120	Oakglen Avenue - 1036	Southland St. (Nipomo URL Boundary)	Bermuda Place	2	1830	20	36600	71	U	Nipomo
Fall 2025	1037	4110	Kent Street - 1037	Pioneer Ave.	End	2	676	32	21632	44	U	Nipomo
Fall 2025	1053	4110	Avocado Street - 1053	Branch Street	Tefft St.	2	397	22	8734	83	U	Nipomo
Fall 2025	1055	4120	Mallagh Street - 1055	Tefft St.	North End	2	2547	27	68769	47	R	
Fall 2025	1056	4110	Wilson Street - 1056	Dana St.	Tefft St.	2	399	37	14763	74	U	Nipomo
Fall 2025	1082	4110	Silver Spur Place - 1082	Creek Rd.	Twenty Second St.	2	2045	22	44990	28	R	
Fall 2025	1086	4110	Ocean Street, Oceano - 1086	Railroad St.	Fountain Avenue	2	837	23	19251	47	U	Oceano
Fall 2025	1088	4110	Honolulu Street - 1088	End	Aloha Place	2	569	26	14794	69	U	Oceano
Fall 2025	1089	4110	Utah Avenue - 1089	Strand Way	Laguna Dr.	2	328	33	10824	36	U	Oceano
Fall 2025	1090	4110	York Street - 1090	Strand Way	Laguna Drive	2	325	33	10725	40	U	Oceano
Fall 2025	1091	4110	Laguna Drive - 1091	Utah Ave.	Surf Ave.	2	482	27	13014	22	U	Oceano
Fall 2025	1092	4110	Strand Way - 1092	Pier Ave.	End	2	1851	15	27765	10	U	Oceano

Fall 2025	1093	4110	Juanita Avenue - 1093	Strand Way	Lakeside Ave.	2	721	33	23793	60	U	Oceano
Fall 2025	1096	4110	Lakeside Avenue - 1096	Pier Ave.	Aloha Pl.	2	1733	23	39859	65	U	Oceano
Fall 2025	1101	4120	Norswing Drive - 1101	Pier Ave	Coolidge Dr	2	1070	29	31030	64	U	Oceano
Fall 2025	1104	4110	Monroe Drive - 1104	Hwy. 1	Norswing Dr. (Oceano URL Boundary)	2	335	29	9715	59	U	Oceano
Fall 2025	1105	4110	Harding Drive - 1105	Norswing Dr. (Oceano URL Boundary)	Hwy 1	2	286	27	7722	46	U	Oceano
Fall 2025	1106	4110	Coolidge Drive - 1106	Norswing Dr.	Hwy. 1	2	271	30	8130	35	U	Oceano
Fall 2025	1142	4110	Clarkie Way - 1142	El Campo Rd.	End	2	1108	30	33240	36	R	
Fall 2025	1143	4110	Madero Court - 1143	Clarkie Way	End	2	256	30	7680	36	R	
Fall 2025	1167	4110	Trevino Drive - 1167	Crosby Way	Juniper St.	2	1343	32	42976	63	U	Nipomo
Fall 2025	1169	4110	Palmer Street - 1169	Lema Way	Trevino Dr.	2	1044	31	32364	67	U	Nipomo
Fall 2025	1171	4110	Hope Way - 1171	Palmer St.	Trevino Dr.	2	407	32	13024	72	U	Nipomo
Fall 2025	1173	4110	Avenida Montecito Verde - 1173	Division St.	E End	2	563	33	18579	48	U	Nipomo
Fall 2025	1189	4110	Chica Drive - 1189	End	Hwy 1	2	488	30	14640	63	U	Palo Mesa
Fall 2025	1194	4110	Matilija Lane - 1194	Idylwild Pl.	Callender Road	2	1970	26	51220	44	U	Callender-Garrett
Fall 2025	1224	4110	Fir Place - 1224	Nopal Way	Higos Way	2	574	25	14350	78	U	Nipomo
Fall 2025	1225	4110	Nopal Way - 1225	S. End	Harrier Way	2	988	29	28652	67	U	Nipomo
Fall 2025	1229	4110	Armado Street - 1229	South End	Oakglen Ave.	1	673	18	12114	71	U	Nipomo
Fall 2025	1232	4110	Souza Drive - 1232	Colt Ln.	Oakglen Ave.	2	343	24	8232	79	U	Nipomo
Fall 2025	1239	4110	Cory Way - 1239	Sandydale Dr.	End (Nipomo URL Boundary)	2	642	25	16050	72	U	Nipomo
Fall 2025	1240	4110	Avenida de Amigos - 1240	S. End	Grande Ave.	2	368	31	11408	40	U	Nipomo
Fall 2025	1243	4110	Quito Street - 1243	Allegre Ave.	Meredith Ave.	2	316	33	10428	74	U	Nipomo
Fall 2025	1261	4120	North View Avenue - 1261	Highway 1	Eastview Way	2	1315	30	39450	58	U	Palo Mesa
Fall 2025	1271	4110	Monarch Lane - 1271	S/W End	Peacock Ln	2	424	30	12720	36	U	Nipomo
Fall 2025	1276	4110	Southland Woods Lane - 1276	Southland St.	North End	2	552	25.3	13965.6	82	U	Nipomo
Fall 2025	1301	4110	Rosana Place - 1301	Jessica Pl.	North End	2	1466	33	48378	75	U	Nipomo
Fall 2025	1332	4110	Primrose Way - 1332	Pomeroy Rd.	End	2	1608	35	56280	62	U	Nipomo
Fall 2025	1333	4110	Gardenia Way - 1333	Tefft St.	Primrose Lane	2	708	33	23364	66	U	Nipomo
Fall 2025	1339	4110	Felicity Way - 1339	Story St.	Martita Pl.	2	569	33	18777	36	U	Nipomo
Fall 2025	1340	4110	Martita Place - 1340	Felcity Way	Frontage Rd.	2	343	33	11319	52	U	Nipomo
Fall 2025	1341	4110	Banyan Place - 1341	Felcity Way	S Frontage Rd.	2	361	33	11913	41	U	Nipomo
Fall 2025	1352	4110	Eastview Way - 1352	Montclair	Northview Ave.	2	302	26	7852	26	U	Palo Mesa
Fall 2025	1359	4110	Jeanette Lane - 1359	Division St.	Jeanette Lane	2	164	34	5576	72	U	Nipomo
Fall 2025	1362	4110	Jessica Place - 1362	Division St.	Amelia Way	2	1228	33	40524	75	U	Nipomo
Fall 2025	1363	4110	Los Gallos Court - 1363	Rosana Place	End	2	190	33	6270	53	U	Nipomo
Fall 2025	1364	4110	Amelia Way - 1364	Jessica Place	Rosana Place	2	223	33	7359	64	U	Nipomo
Fall 2025	1477	4110	Adina Way - 1477	Margie Place	Division St.	2	533	33	17589	71	U	Nipomo
Fall 2025	1478	4110	Margie Place - 1478	Adina Way	S. Frontage Rd	2	303	33	9999	74	U	Nipomo
Fall 2025	1483	4110	Harvest Place - 1483	S. End	Primrose Lane	2	306	33	10098	78	U	Nipomo
Fall 2025	1488	4110	Leaf St. - 1488	Thompson Ave.	East End	2	629	33	20757	79	U	Nipomo
Fall 2025	1491	4110	Nandina Lane - 1491	Dahlia Way	Cornuta Way	2	547	33	18051	75	U	Nipomo
Fall 2025	1492	4110	Dahlia Street - 1492	North Beechnut Ave.	North Cedarwood Ave.	2	601	33	19833	77	U	Nipomo
Fall 2025	1493	4110	North Cedarwood Ave. - 1493	Cornuta Way	Chestnut Ave.	2	787	33	25971	77	U	Nipomo
Fall 2025	1500	4110	Security Court - 1500	Maui Circle	Aloha Place	2	206	21	4326	80	U	Oceano
Fall 2025	1504	4110	Silva Place - 1504	Country Hill Rd.	Kirby Way	2	834	30	25020	80	U	Nipomo
Fall 2025	1505	4110	Kirby Way - 1505	Silva Pl.	Las Flores Dr.	2	594	29	17226	80	U	Nipomo
Fall 2025	1508	4110	Fountain Avenue - 1508	Ocean St.	N/E End	2	955	17	16235	23	U	Oceano
Fall 2025	1514	4120	Hutton Road - 1514	Cuyama Lane	Vista Del Rio	2	3758	33	124014	71	S	
Fall 2025	1518	4110	Peacock Drive - 1518	Story St.	Monarch Lane	2	423	30	12690	52	U	Nipomo
Fall 2025	1521	4110	Sheehy Road - 1521	Thompson Ave.	Dana Foothill Rd.	2	3618	21	75978	51	R	
Fall 2025	2020	4130	Branch Mill Road - 2020	Huasna Rd.	School Rd.	2	4525	24	108600	64	R	
Fall 2025	2043	3110	Country Club Drive - 2043	End of Rd.	Begin Median	2	1758	40	70320	50	U	Los Ranchos/Edna
Fall 2025	2043	3120	Country Club Drive - 2043	Begin Median	Los Ranchos Road	2	2933	36	105588	54	U	Los Ranchos/Edna
Fall 2025	2044	3110	Club View Lane - 2044	Country Club Dr.	End	2	174	37	6438	56	U	Los Ranchos/Edna
Fall 2025	2045	3110	Glennheim Court - 2045	Country Club Dr.	End	2	160	35	5600	73	U	Los Ranchos/Edna
Fall 2025	2046	3110	Anneford Circle - 2046	End	Country Club Dr.	2	163	36	5868	83	U	Los Ranchos/Edna
Fall 2025	2047	3110	Peters Place - 2047	Charles Lane	End	2	155	36	5580	60	U	Los Ranchos/Edna
Fall 2025	2048	3110	Kathy Court - 2048	Charles Lane	End	2	153	37	5661	71	U	Los Ranchos/Edna
Fall 2025	2049	3110	Charles Lane - 2049	Lewis Lane	End	2	1244	36	44784	61	U	Los Ranchos/Edna
Fall 2025	2050	3110	Marshall Way - 2050	Charles Lane	Country Club Lane	2	432	37	15984	59	U	Los Ranchos/Edna
Fall 2025	2051	3110	Gallant Place - 2051	End	Charles Lane	2	180	34	6120	39	U	Los Ranchos/Edna
Fall 2025	2052	3110	Gary Place - 2052	Charles Lane	End	2	371	33	12243	77	U	Los Ranchos/Edna
Fall 2025	2053	3110	Joan Place - 2053	End	Charles Lane	2	576	31	17856	65	U	Los Ranchos/Edna

Fall 2025	2054	3110	Lewis Lane - 2054	Country Club Drive	End	2	2687	37	99419	38	U	Los Ranchos/Edna
Fall 2025	2055	3110	White Oak Lane - 2055	Country Club Dr.	Countryside Lane	2	374	38	14212	86	U	Los Ranchos/Edna
Fall 2025	2056	3110	Alta Mira Lane - 2056	End	Country Club Dr.	2	2620	26	68120	69	U	Los Ranchos/Edna
Fall 2025	2057	3110	Cabrillo Lane - 2057	Caballeros Ave.	Hacienda Ave.	2	1204	33	39732	62	U	Los Ranchos/Edna
Fall 2025	2058	3110	Hacienda Avenue - 2058	Caballeros Ave.	Machado Lane	2	3416	32	109312	66	U	Los Ranchos/Edna
Fall 2025	2059	3110	Crestmont Drive - 2059	Caballeros Ave.	Hwy 227	2	3393	38	128934	66	U	Los Ranchos/Edna
Fall 2025	2060	3110	Ranchito Lane - 2060	Caballeros Ave.	Hacienda Ave.	2	1030	33	33990	84	U	Los Ranchos/Edna
Fall 2025	2061	3110	Machado Lane - 2061	Calalleros Ave.	End	2	1104	33	36432	69	U	Los Ranchos/Edna
Fall 2025	2062	3110	Caballeros Avenue - 2062	West End	East End	2	2924	39	114036	60	U	Los Ranchos/Edna
Fall 2025	2065	3110	Monte Road - 2065	Hwy. 101 N/B onramp	Squire Canyon Rd.	2	6071	19	115349	67	R	
Fall 2025	2065	3120	Monte Road - 2065	Squire Canyon Rd.	San Luis Bay Dr.	2	1470	21	30870	62	R	
Fall 2025	2065	3130	Monte Road - 2065	San Luis Bay Dr.	Canyon Ranch entrance (end CMR)	2	4837	17	82229	56	R	
Fall 2025	2068	3110	San Luis Bay Drive - 2068	Avila Beach Drive	Avila Valley Dr (E)	2	5370	38	204060	73	U	Avila Beach
Fall 2025	2068	3120	San Luis Bay Drive - 2068	Avila Valley Dr. (E)	Avila Beach URL	2	2065	32	66080	78	U	Avila Beach
Fall 2025	2068	3130	San Luis Bay Drive - 2068	Avila Beach URL	Monte Road	2	1687	32	53984	60	S	
Fall 2025	2070	3120	Avila Beach Drive - 2070	Ana Bay Rd.	First St.	2	1080	43	46440	84	U	Avila Beach
Fall 2025	2070	3150	Avila Beach Drive - 2070	San Luis Bay Dr.	Ontario Road	2	5281	29	153149	74	U	Avila Beach
Fall 2025	2070	3160	Avila Beach Drive - 2070	Ontario Road	120' n/o Shell Beach Rd (Avila Beach URL Boundary)	2	1214	37	44918	85	U	Avila Beach
Fall 2025	2084	3105	Prefumo Canyon Road - 2084	Begin Pavement	Change in Pavement	2	809	16	12944	24	S	
Fall 2025	2084	3110	Prefumo Canyon Road - 2084	Change in Pavement	Serpentine Ln.	1	4736	20	94720	69	S	
Fall 2025	2084	3120	Prefumo Canyon Road - 2084	Serpentine Ln.	1 Mile W/O Serpentine Ln.	2	5280	16	84480	39	S	
Fall 2025	2084	3130	Prefumo Canyon Road - 2084	1 Mile W/O Serpentine Ln.	2 Miles W/O Serpentine Ln.	2	5280	16	84480	56	S	
Fall 2025	2084	3140	Prefumo Canyon Road - 2084	2 Miles W/O Serpentine Ln.	3 Miles W/O Serpentine Ln.	2	5280	21	110880	36	S	
Fall 2025	2084	3150	Prefumo Canyon Road - 2084	3 Miles W/O Serpentine Ln.	4 Miles W/O Serpentine Ln.	2	5280	21	110880	46	S	
Fall 2025	2084	3160	Prefumo Canyon Road - 2084	4 Miles W/O Serpentine Ln.	End County Maint. Rd.	2	2055	21	43155	63	U	San Luis Obispo
Fall 2025	2104	4110	Corral De Piedra Road - 2104	Corral De Piedra Rd.	North End	2	1351	20	27020	43	R	
Fall 2025	2110	3110	Countryside Lane - 2110	West end/Countryside Ln	White Oak Ln	2	604	33	19932	74	U	Los Ranchos/Edna
Fall 2025	2115	3110	Squire Canyon Road - 2115	Monte Road	E End	2	1603	21	33663	80	R	
Fall 2025	2123	3110	Madbury Court - 2123	West End	Lewis Lane	2	882	33	29106	59	U	Los Ranchos/Edna
Fall 2025	2126	3110	Fern Canyon Ln. - 2126	S. End	Squire Cyn. Rd.	2	496	18	8928	56	R	
Fall 2025	2202	4110	Mesa Alta Lane - 2202	West End	Highway 1	2	550	28	15400	57	U	Palo Mesa
Fall 2025	2221	3110	Windmill Way - 2221	S/E End	Crestmont Dr.	2	651	18	11718	63	U	Los Ranchos/Edna
Fall 2025	2303	4110	Old Price Canyon Road - 2303	S. End of Pave	Highway 227	2	1123	16	17968	12	U	Los Ranchos/Edna
Fall 2025	3089	1110	Pozo Road - 3089	Highway 58	1 mile E/O Hwy. 58	2	5280	33	174240	72	S	
Fall 2025	3089	1120	Pozo Road - 3089	1 mile E/O Hwy. 58	2 miles E/O Hwy. 58	2	5280	35	184800	70	S	
Fall 2025	3089	1130	Pozo Road - 3089	2 miles E/O Hwy. 58	3 miles E/O Hwy. 58	2	5280	34	179520	76	S	
Fall 2025	3089	1140	Pozo Road - 3089	3 miles E/O Hwy. 58	Las Pilitas Road	2	2753	31	85343	79	S	
Fall 2025	3089	1150	Pozo Road - 3089	Las Pilitas Road	1 mile E/O Las Pilitas Rd	2	5280	26	137280	77	S	
Fall 2025	3089	1160	Pozo Road - 3089	1 mile E/O Las Pilitas Rd	2 miles E/O Las Pilitas Rd	2	5280	26	137280	79	S	
Fall 2025	3089	1170	Pozo Road - 3089	2 miles E/O Las Pilitas Rd	Santa Margarita Rd.	2	4960	26	128960	80	S	
Fall 2025	3089	1210	Pozo Road - 3089	Pozo Road - 3089	8 ft. Culvert	2	5137	24	123288	65	S	
Fall 2025	3089	1220	Pozo Road - 3089	Pozo Road - 3089	8 ft Culvert	2	5423	24	130152	56	S	
Fall 2025	3089	1230	Pozo Road - 3089	Pozo Road - 3089	2 miles E/O Santa Marg. Rd.	2	4946	25	123650	61	S	
Fall 2025	3089	1240	Pozo Road - 3089	Pozo Road - 3089	Rinconada Trailhead	2	5280	25	132000	63	S	
Fall 2025	3089	1250	Pozo Road - 3089	Pozo Road - 3089	1 mile e/o Rinconada Trail	2	5280	21	110880	56	S	
Fall 2025	3089	1260	Pozo Road - 3089	Pozo Road - 3089	2 miles e/o Rinconada Trail	2	5280	21	110880	57	S	
Fall 2025	3089	1270	Pozo Road - 3089	Pozo Road - 3089	3 miles e/o Rinconada Trail	2	5280	21	110880	61	S	
Fall 2025	3089	1280	Pozo Road - 3089	Pozo Road - 3089	4 miles e/o Rinconada Trail	2	4294	21	90174	61	S	
Fall 2025	3089	1300	Pozo Road - 3089	Pozo Road - 3089	River Road	2	5280	21	110880	59	S	
Fall 2025	3089	1310	Pozo Road - 3089	Pozo Road - 3089	1 mile e/o River Road	2	1706	22	37532	65	S	
Fall 2025	3089	1315	Pozo Road - 3089	Pozo Road - 3089	Pozo Boundary	2	1712	22	37664	63	S	
Fall 2025	3089	1320	Pozo Road - 3089	Pozo Road - 3089	High Mountain Road	2	5280	21	110880	24	S	
Fall 2025	3089	1330	Pozo Road - 3089	Pozo Road - 3089	1 mile e/o High Mountain Rd	2	2146	22	47212	25	S	
Fall 2025	3158	3110	Los Ranchos Road - 3158	South End	Country Club Drive	2	1360	23	31280	45	U	Los Ranchos/Edna
						Total Length in Feet:	255434					
						Total Length in Miles:	48.38					
						Total Length in 2025:	50.30					

Summer 2026 Overlay												
Target Construction	Road Number	Section ID	Name	From	To	Lanes	Length (ft.)	Section Width (ft.)	Section Area	PCI	New Class	URL/VRL Zone
Summer 2026	4224	3110	El Sereno Avenue - 4224	West end	Shearer Avenue	2	341	20	6820	18	U	Cayucos
Summer 2026	4239	3120	Thirteenth Street - 4239	South Ocean Ave.	North End	2	1322	22	29084	14	R	
Summer 2026	4240	3110	Cabrillo Street - 4240	S. End	North End, at gate	2	1642	21	34482	23	U	Cayucos
Summer 2026	5001	3110	Monte Cristo Rd. - 5001	Highway 1	End	2	718	19	13642	37	R	
Summer 2026	5009	3110	Emmons Road - 5009	Kerwin Street	Windsor Boulevard	2	2018	18	36324	82	U	Cambria
Summer 2026	5029	3110	Wales Road - 5029	Saint James Road (S)	Saint James Road (N)	2	686	19	13034	100	U	Cambria
Summer 2026	5053	3310	Dorking Avenue - 5053	Woodview Avenue	Sandown Pl.	2	865	18	15570	47	U	Cambria
Summer 2026	5054	3110	Dovedale Avenue - 5054	Cardiff Drive	Dorking Avenue	2	195	19	3705	32	U	Cambria
Summer 2026	5073	3110	Mills Street - 5073	Ardath Dr.	McCabe Dr.	2	786	20	15720	24	U	Cambria
Summer 2026	5074	3120	Ernest Place - 5074	Begin AC	Malvern Dr.	1	90	17	1530	29	U	Cambria
Summer 2026	5076	3110	Leona Drive - 5076	Ross Road	Ardath Drive	2	371	22.6	8384.6	42	U	Cambria
Summer 2026	5079	3110	Banbury Road - 5079	Malvern Avenue	End	2	988	31	30628	47	U	Cambria
Summer 2026	5080	3110	Malvern Avenue - 5080	Mills St.	Banbury Rd.	2	1654	23	38042	33	U	Cambria
Summer 2026	5081	3110	Orin Place - 5081	Malvern Ave.	McCabe Dr.	2	385	21.3	8200.5	35	U	Cambria
Summer 2026	5084	3110	Adams Street - 5084	Mills Street	Orin Place	2	806	21	16926	16	U	Cambria
Summer 2026	5085	3110	McCabe Drive - 5085	Ardath Dr.	Orion Pl.	2	1297	20	25940	31	U	Cambria
Summer 2026	5092	3130	Burton Drive - 5092	Ardath Drive	Highway 1	2	1656	25	41400	58	U	Cambria
Summer 2026	5100	1020	Burton Circle - 5100	Margate Ave	Burton Dr	1	211	20	4220	26	U	Cambria
Summer 2026	5102	3110	Wilton Drive - 5102	Burton Dr.	Newton Rd.	2	2929	21	61509	41	U	Cambria
Summer 2026	5109	3110	Nottingham Drive - 5109	North End	Huntington Road	2	1982	20	39640	48	U	Cambria
Summer 2026	5111	3110	Guildford Drive - 5111	Huntington Road	Plymouth Street	2	1341	19	25479	39	U	Cambria
Summer 2026	5115	3110	Wallbridge Drive - 5115	Windsor Blvd.	End	4	140	33	4620	41	U	Cambria
Summer 2026	5135	3110	Coventry Lane - 5135	South End	140' N/O Weymouth St.	2	919	20	18380	18	U	Cambria
Summer 2026	5138	3110	Sunbury Avenue - 5138	Hillcrest Dr.	N. End	2	2686	21	56406	41	U	Cambria
Summer 2026	5231	1110	Branch Road - 5231	Union Rd.	1 mile N/O Union Rd.	2	5280	22	116160	20	R	
Summer 2026	5231	1120	Branch Road - 5231	1 mile N/O Union Rd.	Hwy 46	2	2795	22	61490	25	R	
Summer 2026	5253	1110	Twelfth Street Extention - 5253	Paso Robles CL	Gravel	2	1730	15	25950	8	SR	
Summer 2026	5310	1110	Oak Lane - 5310	End	River Road	2	1320	19	25080	16	U	Paso Robles
Summer 2026	5320	1110	Arborlado Road - 5320	Paso Robles City Limit	End	2	788	25	19700	18	R	
Summer 2026	5338	1110	Otero Lane - 5338	End	Charolais Rd.	2	1061	18	19098	18	R	
Summer 2026	5383	3110	Holden Place - 5383	Richard Avenue	Stuart Street	2	196	22	4312	35	U	Cambria
Summer 2026	5505	3110	Brighton Lane - 5505	Wellington Dr.	N. End	2	755	21	15855	23	U	Cambria
Summer 2026	5524	3110	Nault Avenue - 5524	Norwich Ave.	Dreydon Ave.	2	222	19	4218	70	U	Cambria
							Total Length in Feet:	40175				
							Total Length in Miles:	7.61				

Fall 2026 Surface Treatment

Target Construction	Road Number	Section ID	Name	From	To	Lanes	Length (ft.)	Section Width (ft.)	Section Area	PCI	New Class	URL/VRL Zone
Fall 2026	1073	4110	Willow Road - 1073	Guadalupe Rd.	Via Concha	2	5261	33	173613	76	S	
Fall 2026	1073	4120	Willow Road - 1073	Via Concha	Black Lake Canyon Dr.	2	4562	34	155108	77	U	Black Lake
Fall 2026	1073	4130	Willow Road - 1073	Black Canyon Rd	Pomeroy Rd	2	3331	37	123247	72	S	
Fall 2026	1073	4140	Willow Road - 1073	Pomeroy Rd.	Hetrick Ave.	2	3435	24.5	84157.5	71	S	
Fall 2026	1073	4150	Willow Road - 1073	Hetrick Ave.	Center of Hwy. 101	2	4443	42	186606	70	S	

Fall 2026	1073	4160	Willow Road - 1073	Center of Hwy 101	Thompson Rd.	2	2648	42	111216	78	S	
Fall 2026	1155	4110	Guadalupe Road - 1155	Willow Rd.	N. End	2	2578	28	72184	62	U	Callender-Garrett
Fall 2026	1248	4110	Inga Road - 1248	Pomeroy Rd.	E. End	2	1400	28	39200	68	U	Nipomo
Fall 2026	1253	4110	Camino Caballo - 1253	Begin Co. Maint. Rd.	Waypoint Dr. 280' e/o (Nipomo URL Boundary)	2	1615	21	33915	70	R	
Fall 2026	1253	4130	Camino Caballo - 1253	Pomeroy Rd.	East End Co. Maint. Rd	2	2120	35	74200	80	U	Nipomo
Fall 2026	1257	4110	Patty Kay Court - 1257	Waypoint Drive	E End	2	427	31	13237	67	U	Nipomo
Fall 2026	1274	4110	Calle Fresa - 1274	Dawn Rd.	Pomeroy Rd. (Nipomo URL Boundary)	2	289	22	6358	54	R	
Fall 2026	1275	4120	Dawn Road - 1275	Sun Dale Way	Calle Fresa	2	5152	20	103040	62	R	
Fall 2026	1290	4110	Hunter Ridge Lane - 1290	South End	Pomeroy Rd.	2	653	26	16978	63	U	Nipomo
Fall 2026	1293	4110	Comet Lane - 1293	Cameo Way	End	2	432	18	7776	86	U	Palo Mesa
Fall 2026	1305	4110	Live Oak Ridge Road - 1305	Pomeroy Rd.	Hetrick Ave.	2	3606	18	64908	61	R	
Fall 2026	1316	4110	Silver Dollar Lane - 1316	Camino Caballo	End	2	569	25	14225	85	U	Nipomo
Fall 2026	1317	4110	Red Gum Lane - 1317	Camino Caballo	End	2	780	24	18720	80	U	Nipomo
Fall 2026	1329	4110	Apricot Street - 1329	Grande Ave.	Orchard Ave.	2	1036	28.3	29318.8	81	U	Nipomo
Fall 2026	1371	4110	Hibiscus Court - 1371	Alyssum Circle	End	2	617	33.5	20669.5	83	U	Nipomo
Fall 2026	1420	4110	Bayview Lane - 1420	Hwy 1	North End	2	636	25	15900	82	U	Palo Mesa
Fall 2026	1473	4110	Sun Dale Way - 1473	Dawn Rd.	Willow Rd.	2	2639	18.5	48821.5	61	R	
Fall 2026	3003	3110	Travis Drive - 3003	Rodman Drive	End	2	2791	33	92103	49	U	Los Osos
Fall 2026	3004	3110	Crockett Circle - 3004	Travis Drive (West)	Travis Drive (East)	2	1622	40	64880	50	U	Los Osos
Fall 2026	3005	3110	Houston Drive - 3005	Rodman Drive	End	2	1249	33	41217	59	U	Los Osos
Fall 2026	3006	3110	Alamo Drive - 3006	Rodman Drive	End	2	676	27	18252	59	U	Los Osos
Fall 2026	3134	3110	Madera Street - 3134	West End	East End	2	1825	33	60225	57	U	Los Osos
Fall 2026	3135	3110	Vallejo Road - 3135	Rodman Drive	N. End	2	164	33	5412	29	U	Los Osos
Fall 2026	3136	3110	Bowie Drive - 3136	Rodman Drive	End	2	393	27	10611	49	U	Los Osos
Fall 2026	3180	3110	San Leandro Court - 3180	San Domingo Avenue	End	2	200	34	6800	87	U	Los Osos
Fall 2026	4079	1120	Almond Drive - 4079	Box Culvert # 0.727	S. El Pomar Rd.	2	5226	22	114972	56	R	
Fall 2026	4082	1110	Homestead Road - 4082	Highway 41	South El Pomar Road	2	5360	22	117920	62	R	
Fall 2026	4204	1145	Santa Rita Road - 4204	South Bethel Road	297' E/O S Bethel Rd @ Templeton URL	2	297	25	7425	69	U	Templeton
Fall 2026	4204	1150	Santa Rita Road - 4204	297' E/O S Bethel Rd @ Templeton URL	1258' E/O S Bethel Rd @ Templeton URL	2	961	18	17298	10	S	
Fall 2026	4204	1155	Santa Rita Road - 4204	1258' E/O S Bethel Rd @ Templeton URL	Plum Orchard Ln.	2	660	18	11880	35	U	Templeton
Fall 2026	4336	1110	Fisher Court - 4336	Brewer Street	West End	2	155	36	5580	85	U	Templeton
Fall 2026	4343	1110	Lone Oak Way - 4343	Peterson Ranch Road	Terebinth Lane	2	551	33	18183	47	U	Templeton
Fall 2026	4360	1110	Rio Vista Lane - 4360	Rocky Canyon Road	End	2	2810	22	61820	35	R	
Fall 2026	4372	1110	Dolores Lane - 4372	Templeton Hills Rd.	Elizabeth Court	2	1172	26	30472	66	U	Templeton
Fall 2026	4373	1110	Suncrest Drive - 4373	Peacock Court	Petersen Ranch Rd.	2	463	33	15279	69	U	Templeton
Fall 2026	4374	1110	Aurora Way - 4374	Peterson Ranch Road	Peacock Court	2	568	33	18744	82	U	Templeton
Fall 2026	4376	1110	Headwaters Road - 4376	Creekside Ranch Road	River Run Road	2	658	33	21714	79	U	Templeton
Fall 2026	4379	1110	Meadow View Lane - 4379	Bethel Road	End	2	484	26	12584	65	U	Templeton
Fall 2026	4381	1110	Santa Ysabel Road - 4381	South End	River Road	2	4019	28	112532	65	R	
Fall 2026	4383	1110	Via Rojas - 4383	Malvasia Ct.	Bethal Rd.	2	2410	33	79530	78	U	Templeton
Fall 2026	4386	1110	Riesling Lane - 4386	Via Rojas	End	2	471	33	15543	78	U	Templeton
Fall 2026	4387	1110	Semillion Lane - 4387	Via Rojas	Vineyard Drive	2	749	33	24717	78	U	Templeton
Fall 2026	4389	1110	Malvasia Court - 4389	S. End	Semillion Lane	2	1316	33	43428	78	U	Templeton
Fall 2026	5164	1110	Booker Rd. - 5164	Las Tables Road	Hwy 46	2	2274	22	50028	27	R	
Fall 2026	5165	1110	Petersen Ranch Road - 5165	Bethel Road	Duncan Road	2	3891	37	143967	45	U	Templeton
Fall 2026	5169	1110	Anderson Road - 5169	Highway 46	End of Pavement	2	3010	20	60200	76	R	
Fall 2026	5170	1110	Bethel Road - 5170	Santa Rita Road	Vineyard Drive	2	2170	28	60760	73	U	Templeton
Fall 2026	5170	1120	Bethel Road - 5170	Vineyard Dr.	Las Tablas Road	2	4285	33	141405	69	U	Templeton
Fall 2026	5170	1125	Bethel Road - 5170	Las Tablas Road	Petersen Ranch Rd.	2	1392	30	41760	54	U	Templeton
Fall 2026	5170	1130	Bethel Road - 5170	Petersen Ranch Road	Cobble Creek Road	2	4472	25	111800	50	S	
Fall 2026	5170	1140	Bethel Road - 5170	Cobble Creek Road	Highway 46	2	3848	25	96200	48	S	
Fall 2026	5188	1110	Hawley Street - 5188	Salinas Ave.	Abramson Rd.	2	2581	33	85173	52	U	Templeton
Fall 2026	5190	1110	Horstman Street - 5190	Abramson Rd.	Las Tablas Rd.	2	1326	38	50388	30	U	Templeton
Fall 2026	5192	1110	Brewer Street - 5192	2nd St.	Gibson Rd.	2	1129	33	37257	77	U	Templeton
Fall 2026	5201	1120	Ramada Drive - 5201	Marquita Ave.	Paso Robles CL	2	5149	32	164768	80	U	Paso Robles
Fall 2026	5205	1110	Vaquero Road - 5205	El Pomar Dr.	Begin gravel	2	3535	21	74235	61	R	
Fall 2026	5205	1120	Vaquero Road - 5205	Begin pavement	Neal Spring Rd.	2	1419	21	29799	45	R	

Fall 2026	5209	1110	Hollyhock Lane - 5209	El Pomar Dr.	Neal Spring Rd.	2	5208	21	109368	48	R	
Fall 2026	5210	1130	Lupine Lane - 5210	2 miles N/O Templeton Rd.	El Pomar Dr.	2	3610	24	86640	52	R	
Fall 2026	5360	1110	Martin Road - 5360	Horstman Street	West End	2	1178	33	38874	58	U	Templeton
Fall 2026	5361	1110	Julie Lane - 5361	S. End	Abramson Rd.	2	1171	34	39814	71	U	Templeton
Fall 2026	5362	1110	Honey Way - 5362	Las Tables Rd.	Hawley St.	2	1175	33	38775	67	U	Templeton
Fall 2026	5363	1110	Wessels Way - 5363	Martin Road	North End	2	435	33	14355	33	U	Templeton
Fall 2026	5363	1120	Wessels Way - 5363	South End	Martin Road	2	530	33	17490	40	U	Templeton
Fall 2026	5365	1110	Golden Meadow Drive - 5365	Theater Drive	End	2	1968	33	64944	48	U	Templeton
Fall 2026	5366	1110	Oak Knoll Drive - 5366	Amber Drive	Golden Meadow Drive	2	1260	34	42840	32	U	Templeton
Fall 2026	5367	1110	Amber Drive - 5367	Golden Meadow Drive	Fir Tree Way	2	814	33	26862	54	U	Templeton
Fall 2026	5368	1110	Fir Tree Way - 5368	Golden Meadow Drive	Amber Drive	2	320	33	10560	67	U	Templeton
Fall 2026	5369	1110	Birchwood Circle - 5369	End	Golden Meadow Drive	2	136	36	4896	67	U	Templeton
Fall 2026	5370	1110	Amber Court - 5370	Golden Meadow Drive	N. End	2	126	46	5796	67	U	Templeton
Fall 2026	5371	1110	Sprucewood Court - 5371	Golden Meadow Drive	End	2	153	34	5202	67	U	Templeton
Fall 2026	5373	1110	Marbella Lane - 5373	East End	Bethel Road	2	471	33	15543	60	U	Templeton
Fall 2026	5391	1110	Cattail Road - 5391	South End	Whitewater Road	2	1378	33	45474	80	U	Templeton
Fall 2026	5394	1110	Whitewater Road - 5394	Cattail Road	Granite Road	2	371	33	12243	66	U	Templeton
Fall 2026	5395	1110	Reflection Place - 5395	End	Cattail Road	2	154	33	5082	75	U	Templeton
Fall 2026	5401	1110	Creston Eureka Road - 5401	Highway 41	Rocky Canyon Road	2	1994	23	45862	53	S	
Fall 2026	5511	1110	Duncan Road - 5511	Las Tables Rd.	Petersen Ranch Rd.	2	1444	37	53428	64	U	Templeton
Fall 2026	6051	1110	Pleasant Road - 6051	Estrella Rd.	1 mile N/O Estrella Rd.	2	5280	21.4	112992	44	R	
Fall 2026	6051	1120	Pleasant Road - 6051	1 mile N/O Estrella Rd.	2 miles N/O Estrella Rd.	2	5280	22	116160	41	R	
Fall 2026	6051	1130	Pleasant Road - 6051	2 miles N/O Estrella Rd.	Cross Canyon Rd.	2	1082	22	23804	68	R	
Fall 2026	6052	1110	Ranchita Canyon Road - 6052	Estrella Rd.	Enchanted Hills Ln.	2	6276	21	131796	54	R	
Fall 2026	6052	1120	Ranchita Canyon Road - 6052	Enchanted Hills Ln.	Von Dollen Rd.	2	3177	21	66717	43	R	
							Total Length in Feet:		170951			
							Total Length in Miles:		32.38			

Summer 2027 Overlay													
Target Construction	Road Number	Section ID	Name	From	To	Lanes	Length (ft.)	Section Width (ft.)	Section Area	PCI	New Class	URL/VRL Zone	
Summer 2027	1062	4110	Mehlschau Road - 1062	Thompson Ave.	Dana Foothill Rd.	2	5636	21	118356	37	R		
Summer 2027	1065	4110	Dana Foothill Road - 1065	Begin Pavement, S. end	End of Pavement	2	2793	21	58653	27	R		
Summer 2027	1065	4120	Dana Foothill Road - 1065	E. Tefft St.	Mehlsehau Rd.	2	5026	20	100520	37	R		
Summer 2027	1065	4130	Dana Foothill Road - 1065	Mehlschau Rd.	North End	2	3077	19	58463	38	R		
Summer 2027	1065	4140	Dana Foothill Road - 1065	Highland Hills	Sheehy Rd.	2	2381	20	47620	29	R		
Summer 2027	1065	4150	Dana Foothill Road - 1065	Sheehy Rd.	Rim Rock Rd.	2	3757	21	78897	19	R		
Summer 2027	1065	4160	Dana Foothill Road - 1065	Rim Rock Rd.	Upper Los Berros Bridge	2	2259	21	47439	16	R		
Summer 2027	1095	4110	Pier Avenue - 1095	End (Oceano URL Boundary)	Highway 1	2	2238	61	136518	48	U	Oceano	
Summer 2027	1110	4110	Thirteenth Street - 1110	Highway 1	The Pike , GBCL , (Oceano URL Boundary)	2	1944	37	71928	39	U	Oceano	
Summer 2027	1113	4110	Seventeenth Street - 1113	HWY1	Wilmar Ave	2	1882	33	62106	26	U	Oceano	
Summer 2027	1115	4110	Nineteenth Street - 1115	HWY 1	Wilmar Ave	2	2140	32	68480	31	U	Oceano	
Summer 2027	1130	4110	Wilmar Avenue - 1130	Thirteenth St.	Twenty Fifth St.	2	4071	33	134343	45	U	Oceano	
Summer 2027	1134	4110	Temple Street - 1134	Helena St.	Halcyon Rd.	2	1065	23	24495	16	U	Oceano	
Summer 2027	1135	4110	La Due Street - 1135	Helena St.	Halcyon Rd	2	1064	17	18088	24	U	Oceano	
Summer 2027	1136	4110	Dower Avenue - 1136	South End	La Due St.	2	500	15	7500	23	U	Oceano	
Summer 2027	3023	3110	Don Avenue - 3023	Henrietta Avenue	Mitchell Drive	2	826	21	17346	80	U	Los Osos	
Summer 2027	3029	3120	Mitchell Drive - 3029	Pine Ave	Broderson Ave	2	502	21	10542	53	U	Los Osos	
Summer 2027	3035	3120	Pismo Avenue - 3035	Tenth Street	Eleventh Street	2	329	19.5	6415.5	63	U	Los Osos	
Summer 2027	3122	3110	Adobe Road - 3122	W. End (Private Road)	East End	2	2368	22	52096	55	R		
Total Length in Feet:							43858						
Total Length in Miles:							8.31						

Fall 2027 Surface Treatment

Target Construction	Road Number	Section ID	Name	From	To	Lanes	Length (ft.)	Section Width (ft.)	Section Area	PCI	New Class	URL/VRL Zone
Fall 2027	1108	4110	Belridge Street - 1108	Hwy 1	Thirteenth St.	2	947	29	27463	64	U	Oceano
Fall 2027	1111	4110	Fifteenth Street - 1111	Ocean St.(@Hwy1)	Wilmar Ave.	2	1431	30	42930	55	U	Oceano
Fall 2027	1112	4110	Sixteenth Street - 1112	South End	The Pike, GBCL , (Oceano URL Boundary)	2	1782	30	53460	70	U	Oceano
Fall 2027	1113	4120	Seventeenth Street - 1113	Wilmar Ave	The Pike, GBCL	2	868	33	28644	44	U	Oceano
Fall 2027	1115	4120	Nineteenth Street - 1115	Wilmar Ave	The Pike, GBCL	2	869	32	27808	23	U	Oceano
Fall 2027	1116	4110	Twenty First Street - 1116	Hwy 1	The Pike GBCL, (Oceano URL Boundary)	2	3153	30	94590	46	U	Oceano
Fall 2027	1117	4120	S. Fourth St. - 1117	Hwy 1	GB City Limits	2	1235	20	24700	52	U	Oceano
Fall 2027	1119	4110	Twenty Fourth Street - 1119	Hwy 1	End of Co. Maint. Rd.	2	1318	21	27678	72	U	Oceano
Fall 2027	1121	4110	Elm Street - 1121	Paso Robles St.	AG City Limits (Oceano URL Boundary)	2	1122	32	35904	78	U	Oceano
Fall 2027	1123	4110	Beach Street - 1123	Hwy 1(@17th St.)	Twenty Fifth St.	2	3214	21	67494	41	U	Oceano
Fall 2027	1127	4110	La Verne Avenue - 1127	Twenty Second St.	Twenty third St.	2	512	22	11264	54	U	Oceano
Fall 2027	1137	4110	Dower Avenue - 1137	La Due St.	Temple St.	2	502	20	10040	87	U	Oceano
Fall 2027	1160	4110	Eighteenth Street - 1160	Wilmar Ave.	The Pike, GBCL , (Oceano URL Boundary)	2	901	26	23426	73	U	Oceano
Fall 2027	1178	4110	Pike Lane - 1178	End	Thirteenth St.	2	741	37	27417	32	U	Oceano
Fall 2027	1186	4110	Twenty First Court - 1186	Twenty-First St.	End	2	169	34	5746	69	U	Oceano
Fall 2027	1386	4110	Lara Lane - 1386	Twenty-Fifth Street	East End	2	465	33	15345	49	U	Oceano
Fall 2027	1513	4110	Hiawatha Lane - 1513	South End (Wilson)	Temple Street	2	1100	18	19800	75	U	Oceano
Fall 2027	3124	3110	Quintana Road - 3124	Morro Bay City Limit	Highway 1	2	3400	23	78200	57	R	
Fall 2027	4215	3110	Rapf Street - 4215	Studio Drive	End	2	156	20	3120	50	U	Cayucos
Fall 2027	4217	3110	Ocean Blvd - 4217	Hwy. 1	Obispo Avenue	2	5127	33	169191	46	U	Cayucos
Fall 2027	4217	3120	Ocean Blvd - 4217	Obispo Avenue	North End	2	2427	23	55821	96	U	Cayucos

Fall 2027	4218	3110	Shearer Avenue - 4218	Chaney Drive	Hacienda Dr.	2	2641	23	60743	45	U	Cayucos
Fall 2027	4224	3110	El Sereno Avenue - 4224	West end	Shearer Avenue	2	341	20	6820	18	U	Cayucos
Fall 2027	4226	3110	Gracia Avenue - 4226	Studio Drive	End	2	225	24	5400	41	U	Cayucos
Fall 2027	4227	3110	Hacienda Drive - 4227	End	Ocean Boulevard	2	1321	23	30383	24	U	Cayucos
Fall 2027	4231	3110	Santa Barbara Avenue - 4231	Old Creek Rd.	Orville Ave.	2	1684	20	33680	55	U	Cayucos
Fall 2027	4232	3110	Stuart Avenue - 4232	Ocean Blvd.	E. End	2	959	21	20139	52	U	Cayucos
Fall 2027	4233	3110	Hidalgo Avenue - 4233	Ocean Blvd.	Orville Ave.	2	204	20	4080	42	U	Cayucos
Fall 2027	4293	3110	Old Creamery Rd. - 4293	Harmony Valley Rd.	N. end	2	853	24	20472	61	R	
Fall 2027	4302	3110	Orville Avenue - 4302	Old Creek Rd.	Obispo Avenue	2	2002	23	46046	57	U	Cayucos
Fall 2027	5004	3110	Wedgewood Street - 5004	Sherwood Dr.	Marborough Lane	2	719	21	15099	86	U	Cambria
Fall 2027	5006	3110	Orlando Drive - 5006	Warren Road	Sherwood Drive	2	1985	20	39700	83	U	Cambria
Fall 2027	5007	3110	Castle St. - 5007	Sherwood Dr.	Marlborough Ln.	1	965	20	19300	88	U	Cambria
Fall 2027	5008	3110	Drake Street - 5008	Sherwood Drive	Ardath Drive	2	2377	22	52294	51	U	Cambria
Fall 2027	5016	3110	Laurel Place - 5016	End	Lampton Street	2	223	33	7359	81	U	Cambria
Fall 2027	5017	3110	Marlborough Lane - 5017	Ardath Drive	North End	2	3012	20	60240	65	U	Cambria
Fall 2027	5018	3110	Ardath Drive - 5018	Ardath Drive	Burton Drive	2	5560	27	150120	71	U	Cambria
Fall 2027	5018	3120	Ardath Drive - 5018	Burton Drive	Highway 1	2	2856	25	71400	77	U	Cambria
Fall 2027	5024	3110	Astor Lane - 5024	Benson Avenue	Saint Thomas Avenue	2	2257	20	45140	73	U	Cambria
Fall 2027	5025	3110	Benson Avenue - 5025	Ardath Drive	Drake Street	2	727	19	13813	84	U	Cambria
Fall 2027	5027	3110	Chester Lane - 5027	Norwich Avenue	Ardath Drive	2	2064	20	41280	61	U	Cambria
Fall 2027	5029	3120	Wales Road - 5029	Saint James Road	N. End of Pavement	2	976	20	19520	69	U	Cambria
Fall 2027	5031	3110	Madison Street - 5031	West End	Ardath Drive	2	1680	23	38640	25	U	Cambria
Fall 2027	5034	3110	Kenneth Drive - 5034	W. End (Gravel)	E. End of Pavement	2	1877	19	35663	52	U	Cambria
Fall 2027	5042	3110	Trenton Avenue - 5042	Haddon Dr.	N. End of Pavement	2	1585	16	25360	48	U	Cambria
Fall 2027	5050	3110	Sandown Place - 5050	Begin AC	N. end of AC	2	254	16	4064	75	U	Cambria
Fall 2027	5065	3110	Londonderry Lane - 5065	Arliss Drive	Ardath Drive	2	1243	21	26103	30	U	Cambria
Fall 2027	5069	3110	London Avenue - 5069	Finney Road	Green Street	2	1354	18	24372	25	U	Cambria
Fall 2027	5070	3110	Finney Road - 5070	London Ave.	Green St.	2	285	21	5985	30	U	Cambria
Fall 2027	5075	3110	Lucille Avenue - 5075	Burton Dr.	Kerry Ave.	2	771	20	15420	86	U	Cambria
Fall 2027	5076	3120	Leona Drive - 5076	Ardath Drive	Pineridge Drive	2	2010	21	42210	76	U	Cambria
Fall 2027	5078	3110	Kerry Avenue - 5078	Ernest Place	Pineridge Drive	2	997	20	19940	83	U	Cambria
Fall 2027	5082	1000	Marjorie Place - 5082	Wallace Ave	End of Gravel	2	58	21	1218	66	U	Cambria
Fall 2027	5083	3110	Wallace Avenue - 5083	Pineridge Dr.	Malvern Ave.	2	455	19	8645	52	U	Cambria
Fall 2027	5094	3110	Martindale Street - 5094	Rogers Street	Yorkshire Street	2	938	21	19698	70	U	Cambria
Fall 2027	5095	3110	Rogers Street - 5095	Martindale Street (S)	Martindale Street (N)	2	1116	22	24552	64	U	Cambria
Fall 2027	5097	3110	Center Street - 5097	Burton Dr.	Bridge St.	2	354	24	8496	70	U	Cambria
Fall 2027	5097	3120	Center Street - 5097	West Street	Burton Drive	2	251	24	6024	66	U	Cambria
Fall 2027	5098	3110	West Street - 5098	Center Street	End	2	307	22	6754	79	U	Cambria
Fall 2027	5103	3110	Andover Place - 5103	Newton Rd.	Wilton Dr.	2	956	22	21032	60	U	Cambria
Fall 2027	5104	3110	Blythe Place - 5104	Newton Drive	Wilton Dr.	2	846	22	18612	85	U	Cambria
Fall 2027	5105	3110	Orme Place - 5105	Wilton Drive	Newton Road	2	538	22	11836	85	U	Cambria
Fall 2027	5106	3110	Latham Place - 5106	Newton Road	Wilton Dr.	2	418	22	9196	68	U	Cambria
Fall 2027	5106	3120	Latham Place - 5106	Ramsey Street	Newton Road	2	223	22	4906	65	U	Cambria
Fall 2027	5110	3110	Pembroke Dr. - South end - 5110	Huntington Road	Cambridge Street	2	1144	19	21736	63	U	Cambria
Fall 2027	5112	3110	Plymouth Street - 5112	Nottingham Dr.	S. End of Guildford Dr.	2	3072	20	61440	55	U	Cambria
Fall 2027	5113	3110	Worcester Drive - 5113	Windsor Blvd.	Huntington Rd.	2	2079	23	47817	71	U	Cambria
Fall 2027	5114	3110	Murray Place - 5114	End	Windsor Boulevard	2	118	71	8378	87	U	Cambria
Fall 2027	5116	3110	Bryan Place - 5116	End	Windsor Blvd	2	257	35	8995	62	U	Cambria
Fall 2027	5117	3110	De Vault Place - 5117	End	Windsor Boulevard	2	307	33	10131	63	U	Cambria
Fall 2027	5118	3110	Leighton Street - 5118	Windsor Blvd.	Guildford St.	2	1531	23	35213	84	U	Cambria
Fall 2027	5118	3120	Leighton Street - 5118	Nottingham Dr.	Windsor Blvd.	2	357	21	7497	58	U	Cambria
Fall 2027	5119	3110	Lancaster Street - 5119	Nottingham Dr.	Guildford Street	2	1836	20	36720	82	U	Cambria
Fall 2027	5120	3110	Dorset Street - 5120	Nottingham Dr.	Guildford Dr.	2	1776	18	31968	76	U	Cambria

Fall 2027	5121	3110	Hastings Street - 5121	Nottingham Dr.	End of pavement	2	590	21	12390	54	U	Cambria
Fall 2027	5121	3120	Hastings Street - 5121	Whitehall Ave.	Guildford St.	2	1177	21	24717	81	U	Cambria
Fall 2027	5122	3110	Cambridge Street - 5122	Nottingham Dr.	Windsor Blvd.	2	275	22	6050	90	U	Cambria
Fall 2027	5122	3120	Cambridge Street - 5122	Windsor Blvd	Guildford Dr.	2	1592	20	31840	73	U	Cambria
Fall 2027	5124	3110	Pembrook Dr. - North end - 5124	Cambridge St.	Windsor Boulevard	2	1554	21	32634	73	U	Cambria
Fall 2027	5125	3110	Bristol Street - 5125	Nottingham Dr.	Pembrook Dr.	2	1078	21	22638	47	U	Cambria
Fall 2027	5126	3110	Norfolk Street - 5126	Pembrook Dr.	Windsor Blvd.	2	905	20	18100	67	U	Cambria
Fall 2027	5130	3110	Chatham Lane - 5130	Moonstone Beach Dr.	East End	2	523	19	9937	71	U	Cambria
Fall 2027	5145	3115	Main Street Cambria - 5145	725' N/O Hwy 1 @ Cambria URL	2008' N/O Hwy 1 @ Cambria URL	2	1283	27	34641	74	U	Cambria
Fall 2027	5145	3125	Main Street Cambria - 5145	Curti Creek Rd / Cambria URL	Santa Rosa Crk. Rd.	2	1638	27	44226	75	U	Cambria
Fall 2027	5145	3130	Main Street Cambria - 5145	Santa Rosa Crk. Rd.	Burton Drive	2	2501	27	67527	73	U	Cambria
Fall 2027	5145	3135	Main Street Cambria - 5145	Burton Dr.	Cambria Drive	4	4132	30	123960	73	U	Cambria
Fall 2027	5145	3140	Main Street Cambria - 5145	Cambria Drive	Windsor Blvd.	4	2919	61	178059	78	U	Cambria
Fall 2028	5208	1110	River Road, South - 5208	Neal Spring Rd.	1 mile N/O Neal Springs	2	5280	18	95040	61	R	
Fall 2028	5208	1120	River Road, South - 5208	1 mile N/O Neal Spring Rd	Spanish Camp Road	2	3830	22	84260	52	R	
Fall 2028	5208	1130	River Road, South - 5208	River Road, South	Spanish Camp Rd.	2	5278	24	126672	54	R	
Fall 2028	5256	1110	Mustang Springs Road - 5256	Nacimiento Lake Drive	West Hollow Drive	2	4823	25.5	122987	78	R	
Fall 2028	5257	1110	Villa Lots Road - 5257	Paso Robles C L, 38th St	Wild Rose Lane	2	3349	20	66980	39	U	Paso Robles
Fall 2028	5257	1120	Villa Lots Road - 5257	Wild Rose Lane	Begin Gravel	2	1740	19	33060	59	S	
Fall 2028	5258	1130	Monterey Road - 5258	Wellsonna Rd.	La Vista Way	1	3513	27	94851	70	R	
Fall 2028	5258	1140	Monterey Road - 5258	La Vista Way	Hwy 101 N. End	1	3141	26	81666	67	R	
Fall 2028	5259	1110	Stockdale Road - 5259	Hwy 101 on ramp	La Valley Road	2	2597	20	51940	26	R	
Fall 2028	5259	1120	Stockdale Road - 5259	La Valley Road	Hunter Place	2	4327	20	86540	23	R	
Fall 2028	5259	1130	Stockdale Road - 5259	Hunter Place	North End	2	2661	22	58542	29	R	
Fall 2028	5274	3110	SLO San Simeon Road - 5274	Highway 1 (North)	Highway 1 (South)	2	3140	27	84780	34	R	
Fall 2027	5295	3110	Whitehall Avenue - 5295	Huntington Road	Cambridge Street	2	1193	19	22667	59	U	Cambria
Fall 2027	5302	3110	Chaney Avenue - 5302	Ocean Boulevard	Shearer Avenue	2	255	24	6120	42	U	Cayucos
Fall 2027	5302	3120	Chaney Avenue - 5302	Davies Ave.	E. End	2	538	20	10760	67	U	Cayucos
Fall 2027	5305	3110	Cambria Drive - 5305	Main Street	Highway 1	2	303	57	17271	90	U	Cambria
Fall 2028	5307	1110	Spanish Camp Road - 5307	River Road (south)	Beaver Creek Road	2	1976	24	47424	54	R	
Fall 2028	5307	1120	Spanish Camp Road - 5307	Beaver Creek Rd.	River Road (north)	2	3859	23	88757	69	R	
Fall 2028	5308	1110	Beaver Creek Road - 5308	Spanish Camp Road	North End	2	2036	24	48864	64	R	
Fall 2028	5318	1110	Barley Grain Road (Ln) - 5318	Spanish Camp Road	Cumbre Rd.	2	4083	24	97992	68	R	
Fall 2028	5318	1120	Barley Grain Road (Ln) - 5318	Cumbre Rd.	Creston Road	2	1842	30	55260	78	R	
Fall 2028	5319	1110	Cumbre Road - 5319	Barley Grain Road	End	2	2748	28	76944	60	R	
Fall 2028	5340	1110	Rafter Way - 5340	Circle B Road	South End	2	1328	26	34528	59	U	Paso Robles
Fall 2028	5352	1110	Viborg Road - 5352	Woodland Road	Wellsona Rd.	2	2087	19	39653	25	R	
Fall 2028	5353	1110	Woodland Road - 5353	Viborg Road	Stockdale Road	2	1176	19	22344	22	R	
Fall 2027	5377	3110	Linden Lane - 5377	End	Pickwick Lane	2	247	22	5434	41	U	Cambria
Fall 2027	5388	3110	Huntington Road - 5388	Nottingham Dr.	Plymouth Street	2	2915	21	61215	83	U	Cambria
Fall 2028	5399	1110	Sky Ridge Drive - 5399	West Hollow Drive	Villa Lots Road	2	1770	26	46020	68	R	
Fall 2028	5400	1110	West Hollow Drive - 5400	East End	West End	2	2414	26	62764	72	R	
Fall 2027	5407	3110	Orville Ave. - 5407	Kay St.	N. End of Pavement	2	388	20	7760	85	U	Cambria
Fall 2027	5519	3110	Lampton Street - 5519	Sherwood Dr.	Marlborough Lane	2	849	21	17829	95	U	Cambria
Fall 2027	5525	3110	Newton Road - 5525	Wilton Drive	Wilton Dr.	2	2193	20	43860	66	U	Cambria
Fall 2027	5528	1110	Leonard Place - 5528	Ellis Ave	Richard Ave	2	320	18	5760	74	U	Cambria
Fall 2028	6013	1110	Wellsona Road - 6013	Begin AC	Barracade at river	1	3975	24	95400	54	R	

Total Length in Feet:	198724
Total Length in Miles:	37.64

Summer 2028 Overlay												
Target Construction	Road Number	Section ID	Name	From	To	Lanes	Length (ft.)	Section Width (ft.)	Section Area	PCI	New Class	URL/VRL Zone
Summer 2028	5154	1110	Dover Canyon Road - 5154	Highway 46	1 mile N/O Hwy 46	2	5280	13	68640	29	R	
Summer 2028	5154	1120	Dover Canyon Road - 5154	1 mile N/O Hwy 46	2 miles N/O Hwy 46	2	5280	16	84480	28	R	
Summer 2028	5154	1130	Dover Canyon Road - 5154	2 miles N/O Hwy 46	North End	2	2010	15	30150	22	R	
Summer 2028	5155	1110	Shadow Canyon Road - 5155	York Mountain Road	Shadow Mountain Road	2	3408	17	57936	28	R	
Summer 2028	5155	1120	Shadow Canyon Road - 5155	Shadow Mountain Road	1 mile N/O Shadow Mtn. Rd.	2	5280	15	79200	50	R	
Summer 2028	5155	1130	Shadow Canyon Road - 5155	1 mile N/O Shadow Mtn. Rd.	North End	2	3927	14	54978	30	R	
Summer 2028	5235	1110	Dry Creek Road - 5235	Paso Robles City Limits	Jardine Road	2	1367	20	27340	90	U	Paso Robles
Summer 2028	6058	3110	Apple Road - 6058	S. End	Hwy 46	2	459	22	10098	23	R	
Summer 2028	6059	1110	York Mountain Road - 6059	Highway 46	Shadow Canyon Road	2	6122	17	104074	42	R	
Summer 2028	6059	1120	York Mountain Road - 6059	York Mountain Road	(No Name) Rd #6060	2	4401	17	74817	25	R	
Summer 2028	6059	1130	York Mountain Road - 6059	(no Name) #6060	Hwy 46	2	927	17	15759	26	R	
							Total Length in Feet:	38461				
							Total Length in Miles:	7.28				

Fall 2028 Surface Treatment

Target Construction	Road Number	Section ID	Name	From	To	Lanes	Length (ft.)	Section Width (ft.)	Section Area	PCI	New Class	URL/VRL Zone
Fall 2028	1015	4110	Cielo Lane - 1015	Primavera Ln (West)	Primavera Ln (East)	2	3893	30	116790	65	U	Nipomo
Fall 2028	1016	4110	Tierra Road - 1016	Primavera Ln.	End	2	848	32	27136	81	U	Nipomo
Fall 2028	1017	4110	Sierra Road - 1017	Primavera Ln	Cielo Ln	2	685	31	21235	83	U	Nipomo
Fall 2028	1159	4110	Summit Station Road - 1159	Hetrick Rd.	N. Frontage Rd.	2	3613	25	90325	66	R	
Fall 2028	1162	4110	Cuyama Lane - 1162	West end	Hutton Rd.	2	733	41	30053	23	R	
Fall 2028	1168	4110	Lema Way - 1168	Juniper St.	Crosby Way	2	1105	32.5	35912.5	70	U	Nipomo
Fall 2028	1170	4110	Crosby Way - 1170	Palmer St.	Camino Caballo	2	797	32.6	25982.2	77	U	Nipomo
Fall 2028	1172	4110	Archer Way - 1172	Palmer Street	Trevino Drive	2	407	32.6	13268.2	79	U	Nipomo
Fall 2028	1183	4110	Sandydale Drive - 1183	Cory Way	Frontage Rd.	2	2306	33	76098	71	U	Nipomo
Fall 2028	1191	4110	Chaparral Lane - 1191	Juniper St.	End	2	591	33	19503	83	U	Nipomo
Fall 2028	1192	4110	Olivos Lane - 1192	Pradera St.	End (north)	2	442	33	14586	78	U	Nipomo
Fall 2028	1193	4110	Encino Lane - 1193	Juniper St.	End (north)	2	590	33	19470	81	U	Nipomo
Fall 2028	1210	4110	Butterfly Lane - 1210	S. End	Grand Ave.	2	390	30	11700	64	U	Nipomo
Fall 2028	1219	4110	Helroy Road - 1219	Pomeroy Rd.	End of Pavement	2	1115	24	26760	48	R	
Fall 2028	1227	4110	Briarwood Lane - 1227	Sandydale Dr.	N. End	2	421	30	12630	74	U	Nipomo
Fall 2028	1241	4110	Avenida de Socios - 1241	Division Street	N End	2	366	37	13542	67	U	Nipomo
Fall 2028	1270	4110	Ten Oaks Way - 1270	Pomeroy Rd.	Glenhaven Pl.	2	1017	26	26442	42	U	Nipomo
Fall 2028	1278	4110	Otono Lane - 1278	End	Verano Lane	2	630	19	11970	77	U	Nipomo
Fall 2028	1279	4110	Verano Way - 1279	Primavera Lane	High Meadow Dr.	2	1648	21	34608	74	U	Nipomo
Fall 2028	1280	4110	Shiffrar Place - 1280	Division St.	Verano Way	2	983	21	20643	56	U	Nipomo
Fall 2028	1286	4110	Via Mira Valle - 1286	West End	East End	2	948	30	28440	76	U	Nipomo
Fall 2028	1287	4110	Via Alta Mesa - 1287	Via Mira Valle	Eucalyptus Rd.	2	3389	31	105059	68	U	Nipomo
Fall 2028	1291	4110	Blue Gum Lane - 1291	North End	Camino Caballo	2	907	22	19954	67	U	Nipomo
Fall 2028	1292	4110	Cameo Way - 1292	Halcyon Rd.	End	2	1182	22	26004	62	U	Palo Mesa
Fall 2028	1313	4110	Quail Oaks Lane - 1313	Quail Oaks Lane	End	2	1082	19	20558	75	U	Nipomo
Fall 2028	1315	4110	Miles Oak Lane - 1315	Quail Oaks	End	2	594	19	11286	66	U	Nipomo
Fall 2028	1320	4110	Quarterhorse Way - 1320	S. End	Shetland Pl.	2	1170	30	35100	79	R	
Fall 2028	1323	4110	Welsh Lane - 1323	End	Thoroughbred Pl.	2	381	30	11430	80	R	
Fall 2028	1325	4110	Via Maxwell - 1325	Eucalyptus Rd.	N. End	2	373	29	10817	53	U	Nipomo
Fall 2028	1331	4110	La Vida Lane - 1331	Hwy 227	North End	2	942	22	20724	69	R	
Fall 2028	1334	4110	Viola Court - 1334	Gardenia Way	End	2	229	33.3	7625.7	66	U	Nipomo
Fall 2028	1342	4110	Lorenz Court - 1342	Cuyama Lane	End	2	377	28	10556	21	R	
Fall 2028	1425	4110	High Meadow Road - 1425	Lassen Drive	Humbolt	2	911	22	20042	77	U	Nipomo
Fall 2028	1426	4110	Meadow Oak Drive - 1426	South End	Humboldt Rd.	2	1006	19	19114	59	R	
Fall 2028	1430	4110	Humboldt Drive - 1430	High Meadow Drive	Redwing St.	2	1221	26	31746	52	U	Nipomo
Fall 2028	1466	4110	Cascade Ln., Nipomo - 1466	Lassen Dr.	Humboldt Dr.	2	688	26	17888	80	U	Nipomo
Fall 2028	1469	4110	Lassen Drive - 1469	High Meadow Dr.	Humboldt Dr.	2	1565	26	40690	80	U	Nipomo
Fall 2028	1506	4110	Poague Road - 1506	Thompson Ave.	East End	2	2513	18	45234	47	R	
Fall 2028	1514	4110	Hutton Road - 1514	South End	Cuyama Ln.	2	770	32	24640	6	S	
Fall 2028	1523	4110	Magenta Lane - 1523	Tefft	North End	2	260	25	6500	62	U	Nipomo

Fall 2028	2109	4110	Heritage Lane - 2109	La Teena Pl.	East End	2	1555	29	45095	68	R	
Fall 2028	2209	4110	Bear Canyon Lane - 2209	North End	Royal Oak Pl.	2	2562	22	56364	74	R	
Fall 2028	2219	4110	Burkhill Lane - 2219	W. End	Noyes Road	2	952	22	20944	62	R	
Fall 2028	3063	3110	Bay Vista Lane - 3063	Bayview Heights Drive	End	2	650	33.5	21775	58	U	Los Osos
Fall 2028	3082	3110	Turri Road - 3082	South Bay Blvd.	MP 1.051	2	5550	22	122100	69	R	
Fall 2028	3082	3120	Turri Road - 3082	MP 1.051	MP 2.051	2	5280	20	105600	65	R	
Fall 2028	3082	3130	Turri Road - 3082	MP 2.051	MP 3.051	2	5280	21.5	113520	72	R	
Fall 2028	3082	3140	Turri Road - 3082	MP 3.051	MP 4.051	2	5280	22	116160	65	R	
Fall 2028	3082	3150	Turri Road - 3082	MP 4.051	Los Osos Valley Road	2	3439	21	72219	53	R	
Fall 2028	3085	3110	Stenner Creek Road - 3085	Highway 1	Gravel	2	4159	18	74862	35	R	
Fall 2028	3090	1110	Santa Margarita Lake Road - 3090	Pozo Road	Lake Entrance Station	2	5550	23	127650	44	R	
Fall 2028	3102	1150	El Camino Real - 3102	Santa Margarita Road	Carmel Road	2	2803	46	128938	56	S	
Fall 2028	3102	1160	El Camino Real - 3102	Carmel Road	Santa Clara Rd.	2	4810	33.5	161135	60	S	
Fall 2028	3102	1170	El Camino Real - 3102	Santa Clara Road	Atas. City Limits	2	3341	32	106912	55	S	
Fall 2028	3107	1110	K Street - 3107	Maria Avenue	Margarita Avenue	2	1438	24	34512	64	U	Santa Margarita
Fall 2028	3110	1110	Margarita Avenue - 3110	South End	H Street	2	1375	22	30250	62	U	Santa Margarita
Fall 2028	3110	1120	Margarita Avenue - 3110	El Camino Real	F Street	2	406	28	11368	71	U	Santa Margarita
Fall 2028	3111	1110	Murphy Avenue - 3111	K Street	H Street	2	1200	23.5	28200	72	U	Santa Margarita
Fall 2028	3111	1120	Murphy Avenue - 3111	El Camino Real	F Street	2	410	23	9430	51	U	Santa Margarita
Fall 2028	3112	1110	Yerba Buena Avenue - 3112	El Camino Real	North End	2	621	27	16767	74	U	Santa Margarita
Fall 2028	3115	1110	Wilhelmina Avenue - 3115	I Street	El Camino Real	2	828	30	24840	70	U	Santa Margarita
Fall 2028	3144	3110	Las Encinas Drive - 3144	West End	East End	2	1598	33.4	53373.2	77	U	Los Osos
Fall 2028	3145	3110	Oak Ridge Drive - 3145	Las Encinas Drive	Los Osos Valley Road	2	1497	37	55389	74	U	Los Osos
Fall 2028	3147	3110	Conejo Court - 3147	Tierra Drive	End	2	114	43	4902	70	U	Los Osos
Fall 2028	3206	1110	I Street - 3206	Wilhelmina Street	Highway 58	2	4543	28	127204	70	U	Santa Margarita
Fall 2028	4058	1110	San Antonio Road - 4058	Carmel Rd.	N. Santa Margarita Rd.	2	3309	29	95961	58	R	
Fall 2028	4058	1120	San Antonio Road - 4058	N. Santa Margarita Rd.	300' n/o Santa Clara Rd (Atascadero URL Boundary)	2	3307	22.5	74407.5	65	R	
Fall 2028	4058	1130	San Antonio Road - 4058	300' n/o Santa Clara Rd (Atascadero URL Boundary)	Santa Barbara Rd.	2	2100	23	48300	59	U	Atascadero
Fall 2028	4059	1110	Santa Clara Road - 4059	Railroad Tracks	El Camino Real	2	5473	23	125879	67	R	
Fall 2028	4059	1120	Santa Clara Road - 4059	El Camino Real	West End	2	926	24	22224	68	R	
Fall 2028	4060	1110	Sandoval Road - 4060	El Camino Real	Pavement Change	2	2677	22.5	60232.5	57	R	
Fall 2028	4063	1110	Walnut Avenue - 4063	Poplar Avenue	El Camino Real	2	5196	16	83136	52	U	Garden Farms
Fall 2028	4064	1110	Pine Avenue - 4064	Walnut Avenue	El Camino Real	1	483	15	7245	52	U	Garden Farms
Fall 2028	4065	1120	Chestnut Avenue - 4065	Walnut Avenue	Oak Avenue	2	655	17	11135	42	U	Garden Farms
Fall 2028	4078	1110	Cripple Creek Road - 4078	Hwy 41	El Pomar Dr.	2	5294	21	111174	69	S	
Fall 2028	4078	1120	Cripple Creek Road - 4078	El Pomar Dr.	1 mile N/O El Pomar Dr	2	5280	20	105600	50	S	
Fall 2028	4078	1130	Cripple Creek Road - 4078	1 mile N/O El Pomar Dr.	Creston Rd.	2	3402	22	74844	50	S	
Fall 2028	4088	1110	Madrid Rd. - 4088	W. End	Los Palos Rd.	1	343	22	7546	64	R	
Fall 2028	4316	1110	Santa Clara Road - 4316	San Antonio Road	End	2	1107	18	19926	70	R	
Fall 2028	4317	1110	Carmel Road - 4317	Morningside Drive	San Antonio Road	2	1537	27	41499	61	R	
Fall 2028	4317	1140	Carmel Road - 4317	new Pvm't 7,788' N/O San Anton	Santa Barbara Rd.	2	2760	22	60720	60	R	
Fall 2028	4363	1110	Pasadena Road - 4363	Carmel Road	End	2	1351	19	25669	65	R	
Fall 2028	4405	1110	Linden Avenue - 4405	Poplar Avenue/ Chestnut	El Camino Real	2	293	22	6446	74	U	Garden Farms
Fall 2028	4406	1110	Oak Road - 4406	Poplar Avenue	Chestnut Ave.	2	2074	19	39406	58	U	Garden Farms
Fall 2028	4407	1110	Poplar Avenue - 4407	Oak Rd.	Linden Ave./ Chestnut Ave.	2	1321	17.5	23117.5	40	U	Garden Farms
Fall 2028	5212	1110	Volpi Ysabel Road - 5212	Ramada Drive	1320' East of Ramada	2	1320	25	33000	78	U	Templeton
Fall 2028	5252	1200	River Road, North - 5252	Cross Cyn Rd.	Mission St.	2	3177	29	92133	56	U	San Miguel
Fall 2028	5269	3110	Vista Del Mar - 5269	Hearst Drive	Castillo Drive	2	281	45	12645	75	U	San Simeon
Fall 2028	5270	3110	Hearst Drive - 5270	Vista Del Mar	Pico Avenue	2	2157	33	71181	79	U	San Simeon
Fall 2028	5271	3110	Castillo Drive - 5271	Vista Del Mar	North End / (COP)	2	2473	38	93974	65	U	San Simeon
Fall 2028	5272	3110	Pico Avenue - 5272	Castillo Drive	Hearst Drive	2	289	53	15317	85	U	San Simeon
Fall 2028	6014	1120	Cemetery Road - 6014	Cemetery Entrance	Tenth Street	2	3225	25	80625	69	U	San Miguel
Fall 2028	6015	1120	Tenth St. - San Miguel - 6015	K Street	Mission St.	2	801	38	30438	34	U	San Miguel
Fall 2028	6016	1110	Mission Street, (main drag) - 6016	Highway 101 (South End)	11th Street	2	2896	39	112944	73	U	San Miguel
Fall 2028	6016	1120	Mission Street, (main drag) - 6016	11th Street	20th St.	2	4752	55	261360	74	U	San Miguel
Fall 2028	6017	1110	SLO Monterey Road - 6017	Mission Street	SLO Rd.	2	1496	18	26928	25	U	San Miguel
Fall 2028	6019	1110	Mission Street - 6019	9th Street	San Luis Obispo Road	2	321	26	8346	38	U	San Miguel
Fall 2028	6020	1110	San Miguel Alley - 6020	Ninth Street	Sixteenth Street	2	3358	10	33580	12	U	San Miguel
Fall 2028	6021	1110	L Street - 6021	San Luis Obispo Road	Sixteenth Street	2	3685	40	147400	45	U	San Miguel
Fall 2028	6022	1110	San Miguel Alley - 6022	San Luis Obispo Road	Sixteenth Street	2	3673	10	36730	8	U	San Miguel
Fall 2028	6023	1110	K Street - 6023	Sixteenth Street	Thirteenth St	2	1439	36	51804	46	U	San Miguel
Fall 2028	6023	1120	K Street - 6023	Thirteenth St	San Luis Obispo Road	2	1608	36	57888	36	U	San Miguel

Fall 2028	6024	1110	Sixteenth Street - 6024	K Street	ALLEY E/O K ST	2	196	31	6076	71	U	San Miguel
Fall 2028	6024	1115	Sixteenth Street - 6024	ALLEY E/O K St.	L St.	2	201	31	6231	72	U	San Miguel
Fall 2028	6024	1120	Sixteenth Street - 6024	L St.	MISSION St.	2	396	31	12276	62	U	San Miguel
Fall 2028	6024	1130	Sixteenth Street - 6024	N Street	Rio Vista Pl.	2	1052	33	34716	68	U	San Miguel
Fall 2028	6026	1110	Fifteenth Street - 6026	West End, Begin Pavement	Mission Street	2	942	40	37680	61	U	San Miguel
Fall 2028	6027	1120	Fifteenth Street - 6027	BONITA	RIO VISTA PL	2	581	38	22078	70	U	San Miguel
Fall 2028	6028	1110	Fourteenth Street - 6028	KST	L ST	2	386	38	14668	59	U	San Miguel
Fall 2028	6028	1120	Fourteenth Street - 6028	L ST	MISSION ST	2	422	38	16036	38	U	San Miguel
Fall 2028	6029	1110	Thirteenth St. - San Miguel - 6029	K ST	ALLEY E/O K ST	2	193	47	9071	53	U	San Miguel
Fall 2028	6029	1115	Thirteenth St. - San Miguel - 6029	ALLEY E/O K St	L St	2	200	47	9400	71	U	San Miguel
Fall 2028	6029	1120	Thirteenth St. - San Miguel - 6029	L St.	MISSION ST	2	418	47	19646	40	U	San Miguel
Fall 2028	6030	1110	Twelfth St. - West San Miguel - 6030	K Street	ALLEY E/O K St.	2	199	44	8756	34	U	San Miguel
Fall 2028	6030	1115	Twelfth St. - West San Miguel - 6030	ALLEY E/O K St	L St	2	201	44	8844	36	U	San Miguel
Fall 2028	6030	1120	Twelfth St. - West San Miguel - 6030	L St.	MISSION St.	2	416	44	18304	50	U	San Miguel
Fall 2028	6031	1110	Twelfth St. - East San Miguel - 6031	N Street	End of Pavement @ East Velarde Cir	2	915	21	19215	38	U	San Miguel
Fall 2028	6032	1110	Eleventh Street - 6032	West End / K St.	L St.	2	401	42	16842	65	U	San Miguel
Fall 2028	6032	1120	Eleventh Street - 6032	Mission Street	East End, Lubova Way	2	1045	33	34485	40	U	San Miguel
Fall 2028	6033	1110	Ninth Street - 6033	K Street	Mission Street	2	879	31	27249	42	U	San Miguel
Fall 2028	6034	1110	San Luis Obispo Road - 6034	K Street	Mission Street	2	971	22	21362	24	U	San Miguel
Fall 2028	6036	1110	N Street - 6036	Eleventh Street	Sixteenth Street	2	2376	27	64152	57	U	San Miguel
Fall 2028	6037	1110	Prado Place - 6037	Fifteenth Street	River Road	2	452	21	9492	48	U	San Miguel
Fall 2028	6038	1120	Bonita Place - 6038	River Road	15th Street	2	447	25	11175	40	U	San Miguel
Fall 2028	6044	1110	Power Road - 6044	River Road	Gate	2	673	28	18844	24	U	San Miguel
Fall 2028	6064	1110	Poquita Lane - 6064	Bonita Place	End	2	251	33	8283	55	U	San Miguel
Fall 2028	6081	1110	Sebastian Ct. - 6081	Verde Pl	End	2	208	33	6864	81	U	San Miguel
							Total Length in Feet:	208589				
							Total Length in Miles:	39.51				