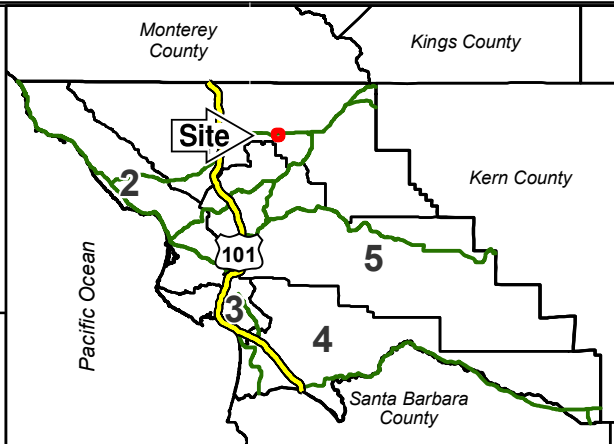


VICINITY MAP

ESTRELLA RIVER BRIDGE ON RIVER GROVE DRIVE REHABILITATION PROJECT

Paso Robles, CA

COUNTY OF SAN LUIS OBISPO
DEPARTMENT OF PUBLIC WORKS



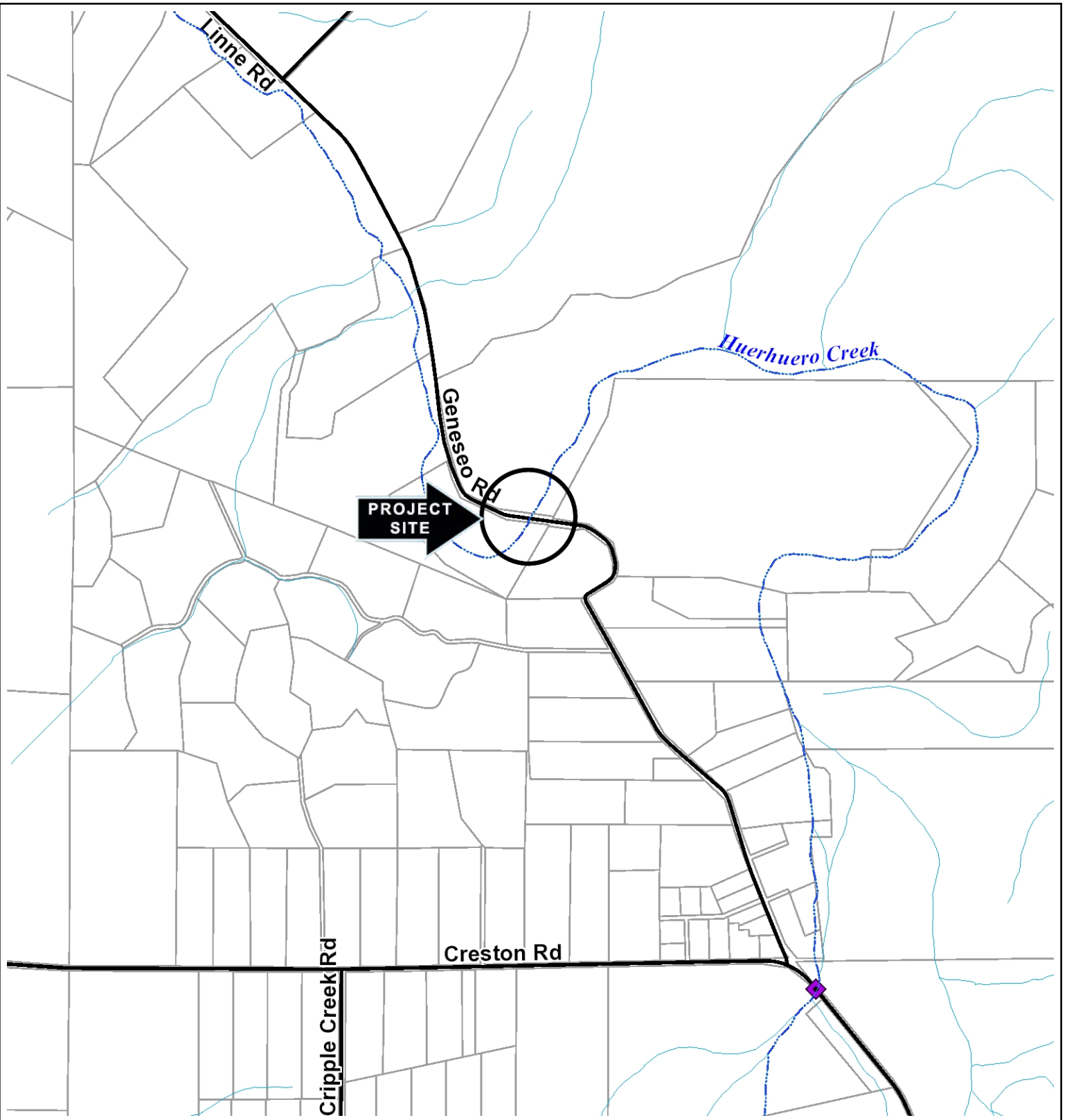
1:5,000

0 200 400 Feet

Map by: JETaylor


Date: 1/16/2019





VICINITY MAP
**GENESEO ROAD AT
 HUERHUERO CREEK BRIDGE**
 Creston, CA
 COUNTY OF SAN LUIS OBISPO DEPARTMENT OF
 PUBLIC WORKS

1: 15,840



Map by: MReinhart

Printed: 3/19/2019

